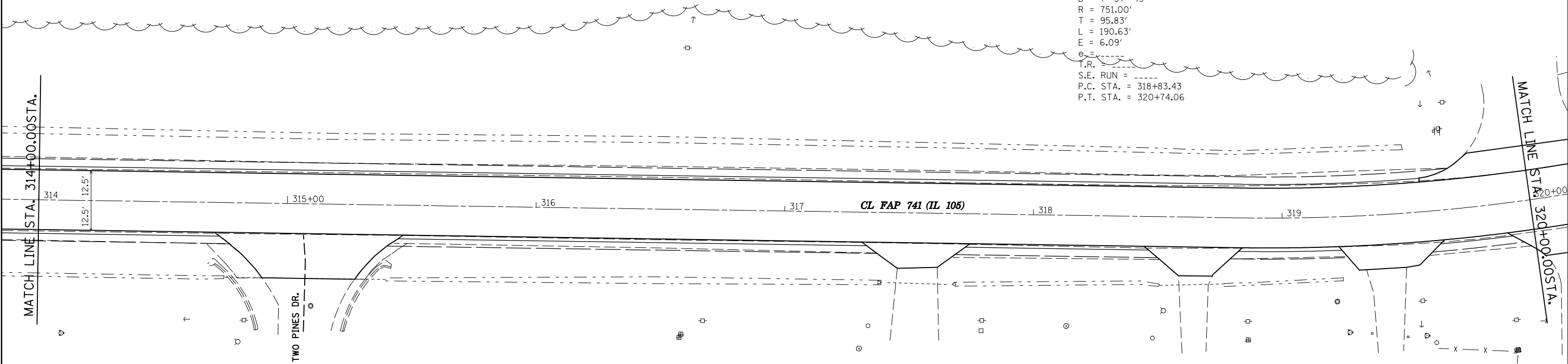
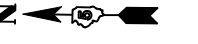


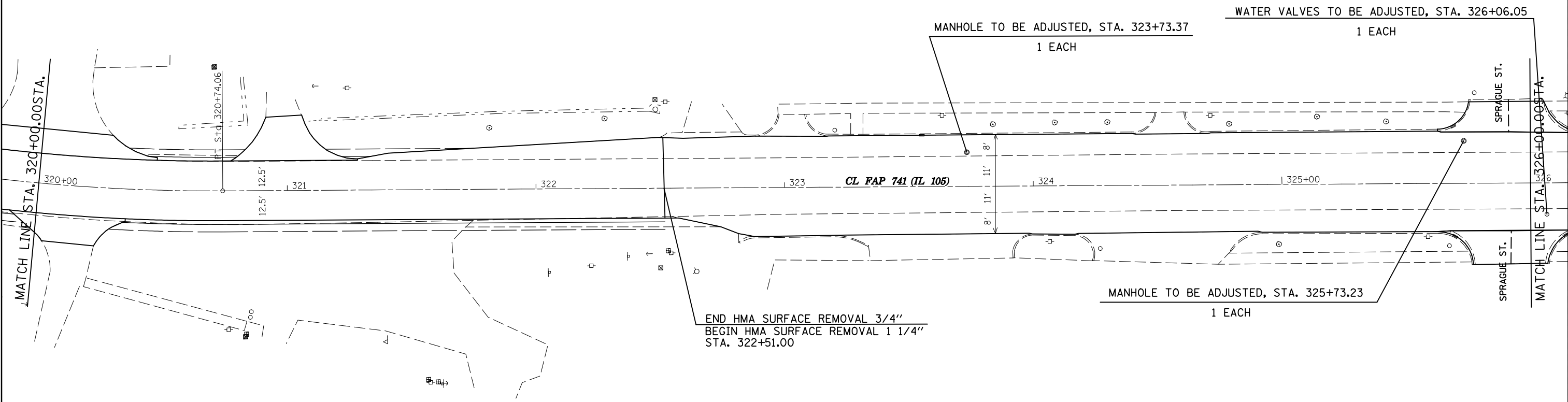
SEC. 18 - T 17 N - R 6 E - 3RD PM

EXIST. CURVE 117
 PI STA. = 319+79.26
 $\Delta = 14^\circ 32' 37''$ (LT)
 $D = 7^\circ 37' 45''$
 $R = 751.00'$
 $T = 95.83'$
 $L = 190.63'$
 $E = 6.09'$
 T.R. =
 S.E. RUN =
 P.C. STA. = 318+83.43
 P.T. STA. = 320+74.06



SEC. 13 - T 17 N - R 5 E - 3RD PM

SEC. 18 - T 17 N - R 6 E - 3RD PM



SEC. 13 - T 17 N - R 5 E - 3RD PM

FILE NAME = c:\pwwork\pwwork\backlesjj\d0155680\10570273-shr-Plan_20.dgn	USER NAME = bucklesjj	DESIGNED -	REVISED -	STATE OF ILLINOIS DEPARTMENT OF TRANSPORTATION	PLAN SHEETS			F.A.P. RTE. 741	SECTION (75,828)RS-3	COUNTY Platt	TOTAL SHEETS 202	SHEET NO. 26
PLOT SCALE = 40.0000' / IN.	CHECKED -	REVISIED -	REVISIED -		SCALE:	SHEET NO.	OF	SHEETS	STA. 314+00 TO STA. 326+00	CONTRACT NO. 70273		
PLOT DATE = 10/14/2010	DATE -	REVISIED -	REVISIED -		ILLINOIS FED. AID PROJECT							