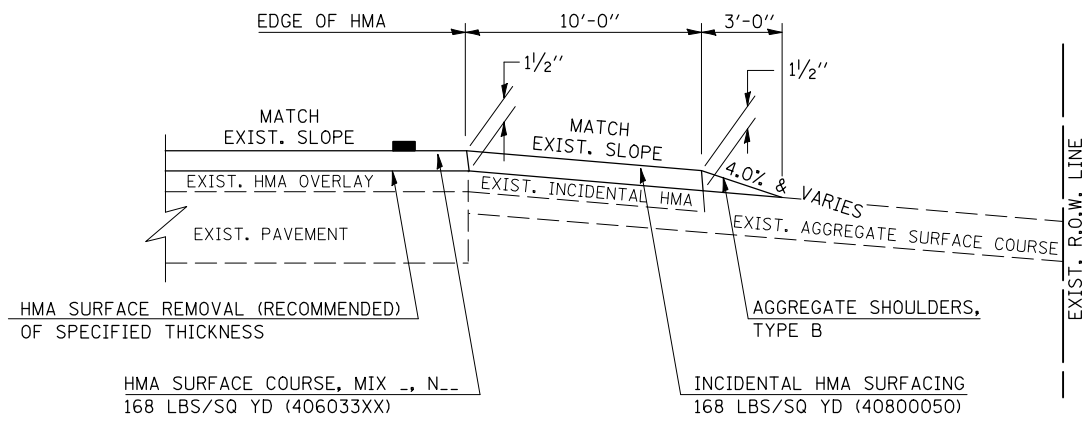


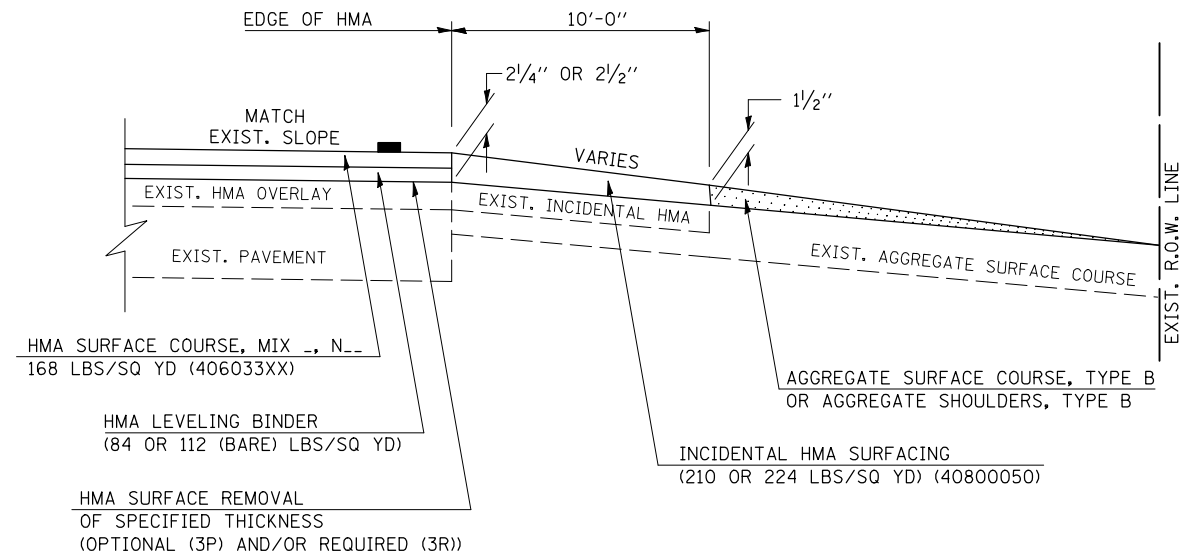
# PROJECTS WITHOUT RECONSTRUCTION

## S.M.A.R.T. IMPROVEMENTS (POLICY RESURFACING; BDE 53-4.03; 1/2")

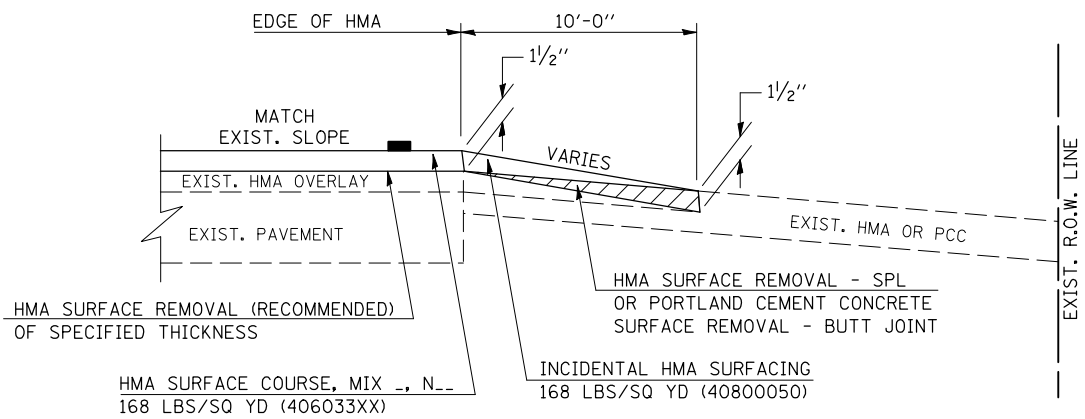


EXISTING AGGREGATE ENTRANCE

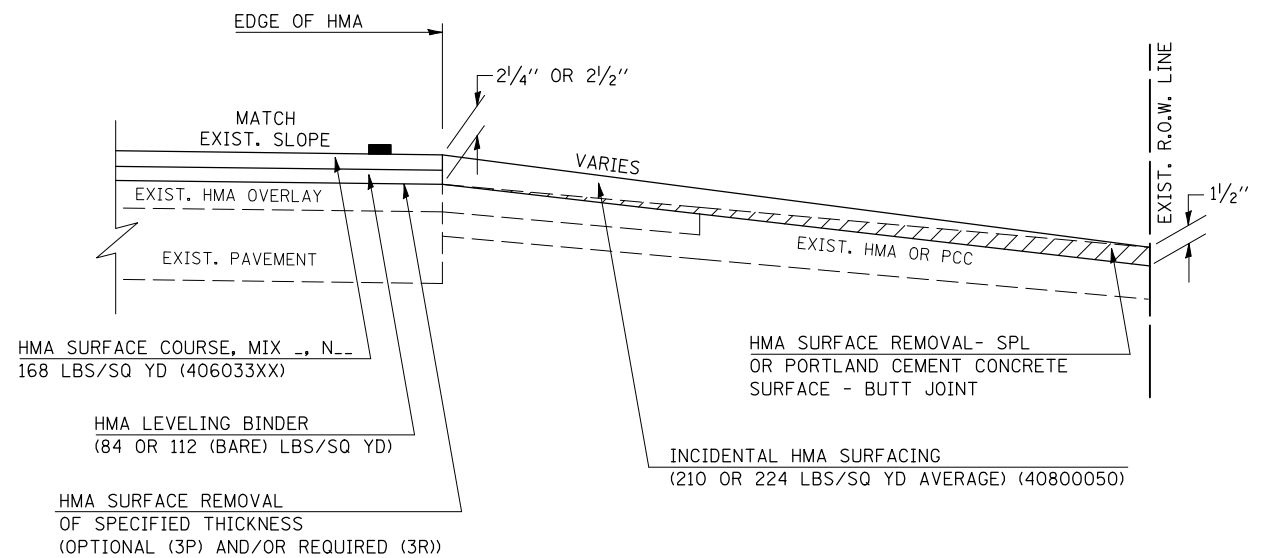
## "3P" OR "3R" IMPROVEMENTS (POLICY RESURFACING; BDE 53-4.02; 2 1/4" OR 2 1/2" ON BARE CONCRETE)



EXISTING AGGREGATE ENTRANCE



EXISTING HMA OR PCC ENTRANCE



EXISTING HMA OR PCC ENTRANCE

Note: All dimensions are in INCHES (millimeters) unless otherwise shown.

### DISTRICT 5 DETAIL NO. 4080050C

FILE NAME =	USER NAME = bucklesJJ	DESIGNED -	REVISED - 12/08/06 TJB
ct:\pw\work\p\dot\bucklesJJ\0155680\0570273-Sht-Details.dgn		DRAWN -	REVISED - 09/21/07 KAG
	PLOT SCALE = 40.0000' / IN.	CHECKED -	REVISED - 05/02/08 KJT
	PLOT DATE = 10/14/2010	DATE -	REVISED - 04/23/10 KJT

STATE OF ILLINOIS  
DEPARTMENT OF TRANSPORTATION

PRIVATE AND COMMERCIAL ENTRANCES  
(NONCOMMERCIAL AND COMMERCIAL RURAL)

SCALE: NA SHEET NO. 1 OF 2 SHEETS STA. TO STA.

F.A. RTE.	SECTION	COUNTY	TOTAL SHEETS	SHEET NO.
741	(75,8,28)RS-3	PIATT	202	38
CONTRACT NO. 70273				
FED. ROAD DIST. NO. ILLINOIS FED. AID PROJECT				