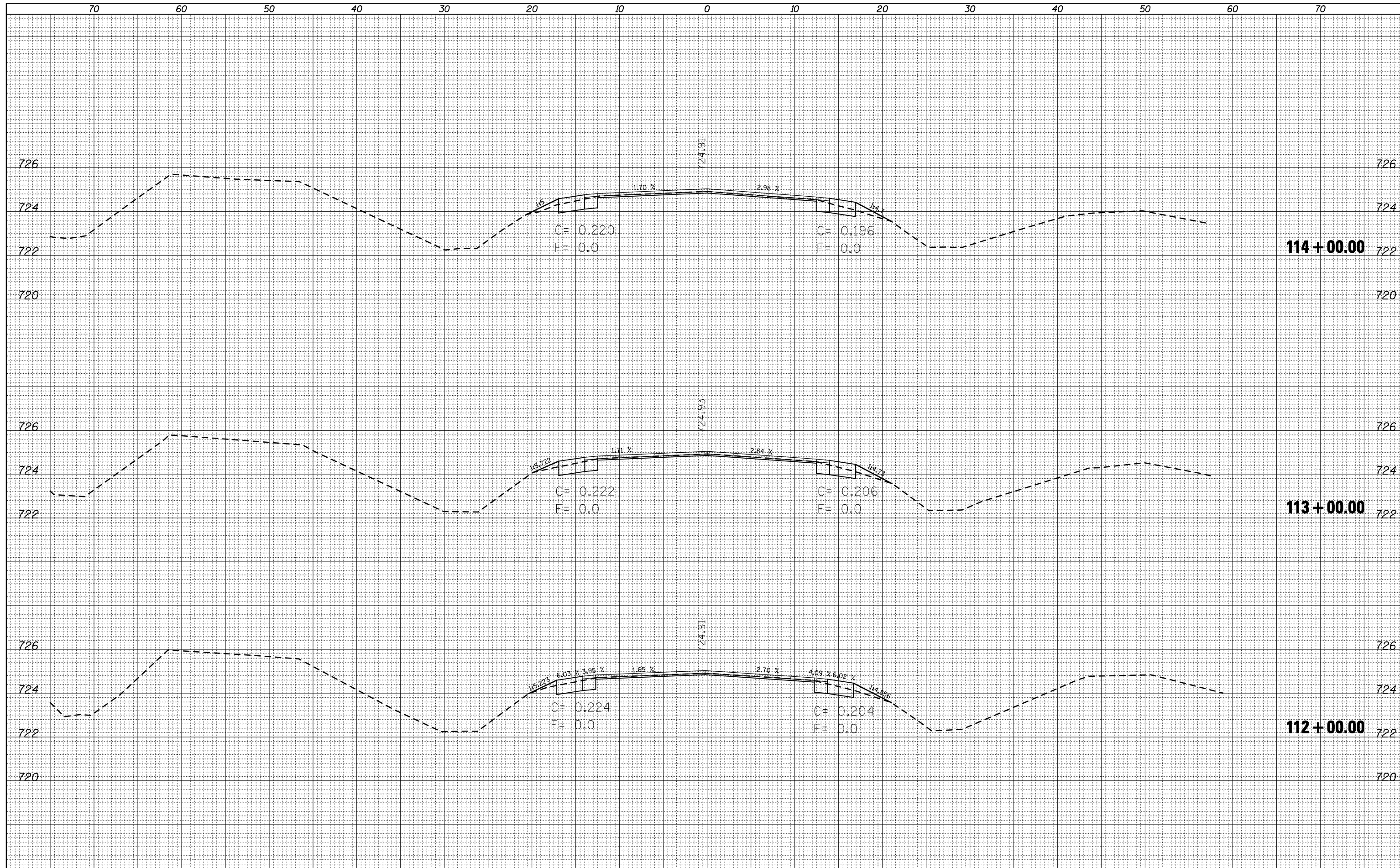


DATE	
BY	
SURVEYED	
PLOTTED	
TEMPLATE	
AREAS	
CHECKED	
FINAL SURVEY	
NOTE BOOK	
NO.	

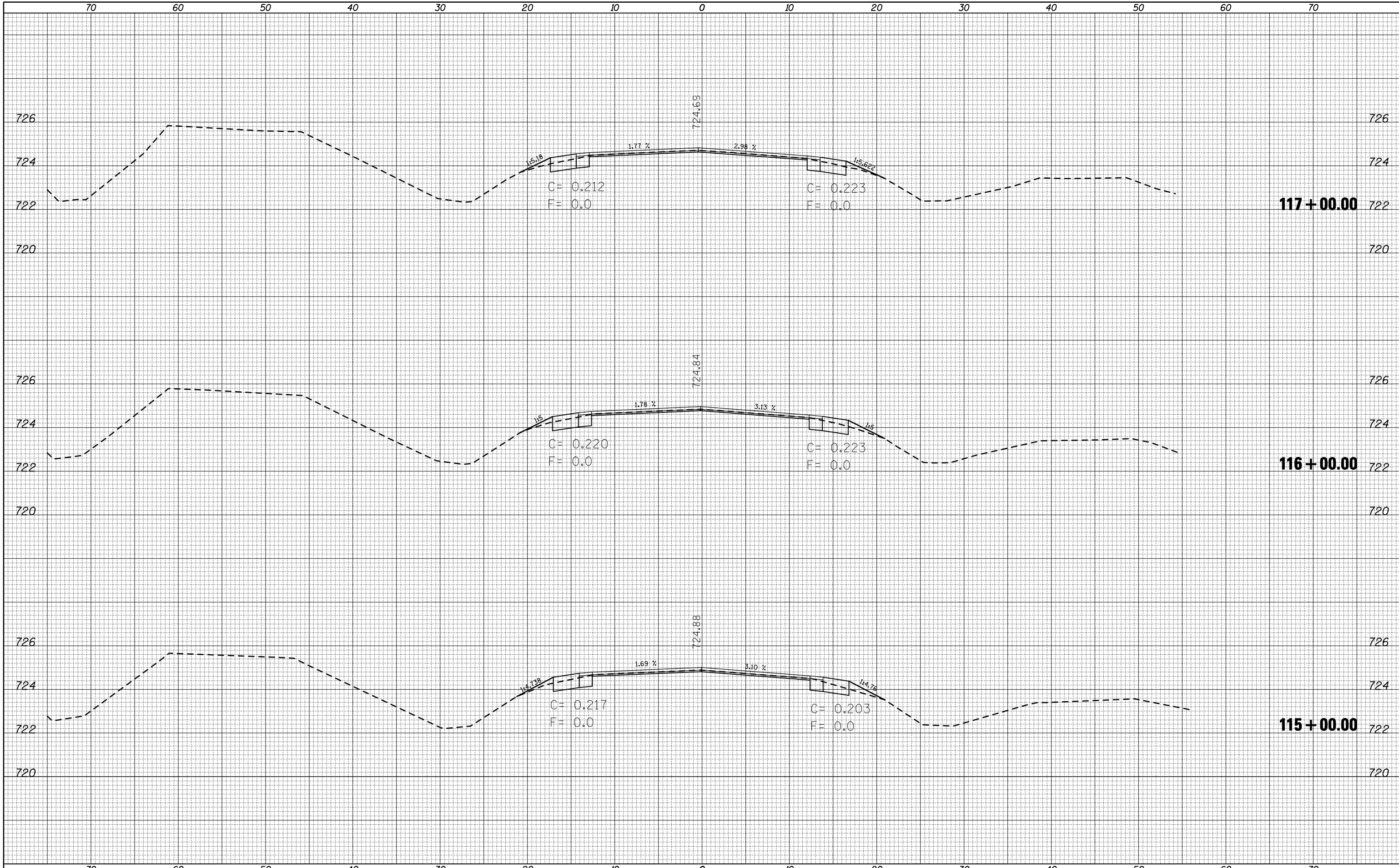
DATE	
BY	
SURVEYED	
PLOTTED	
TEMPLATE	
AREAS	
CHECKED	
ORIGINAL SURVEY	
NOTE BOOK	
NO.	



FILE NAME =	USER NAME = bucklesjj	DESIGNED -	REVISIED -	STATE OF ILLINOIS DEPARTMENT OF TRANSPORTATION	CROSS SECTIONS SCALE: SHEET NO. OF SHEETS STA. 112+00.00 TO STA. 114+00.00	F.A.P. RTE.	SECTION	COUNTY	TOTAL SHEETS	SHEET NO.
c:\pwork\pwork\pwork\bucklesjj\d0155680\0570273-sh	X5-ILL105.dgn	DRAWN -	REVISIED -			741	(75,8,28)RS-3	PIATT	202	101
PLOT SCALE = 10.0000 ' / IN.	CHECKED -	REVISIED -	REVISIED -			CONTRACT NO. 70273				
PLOT DATE = 10/15/2010	DATE -	REVISIED -	REVISIED -			ILLINOIS FED. AID PROJECT				

DATE	
BY	
FINAL SURVEY NO.	
SURVEYED PLOTTED	
TEMPLATE AREAS	
NOTE BOOK AREAS	
NO. CHECKED	

DATE	
BY	
ORIGINAL SURVEY NO.	
SURVEYED PLOTTED	
TEMPLATE AREAS	
NOTE BOOK AREAS	
NO. CHECKED	



FILE NAME = c:\pw\work\pwwidot\bucklesj\d0155680\0570273-sh

USER NAME = bucklesj	DESIGNED -	REVISÉ -
+	DRAWN -	REVISÉ -
X5-ILL105.dgn	CHECKED -	REVISÉ -
PLOT SCALE = 10.0000 / IN.	DATE -	REVISÉ -
PLOT DATE = 10/15/2010		

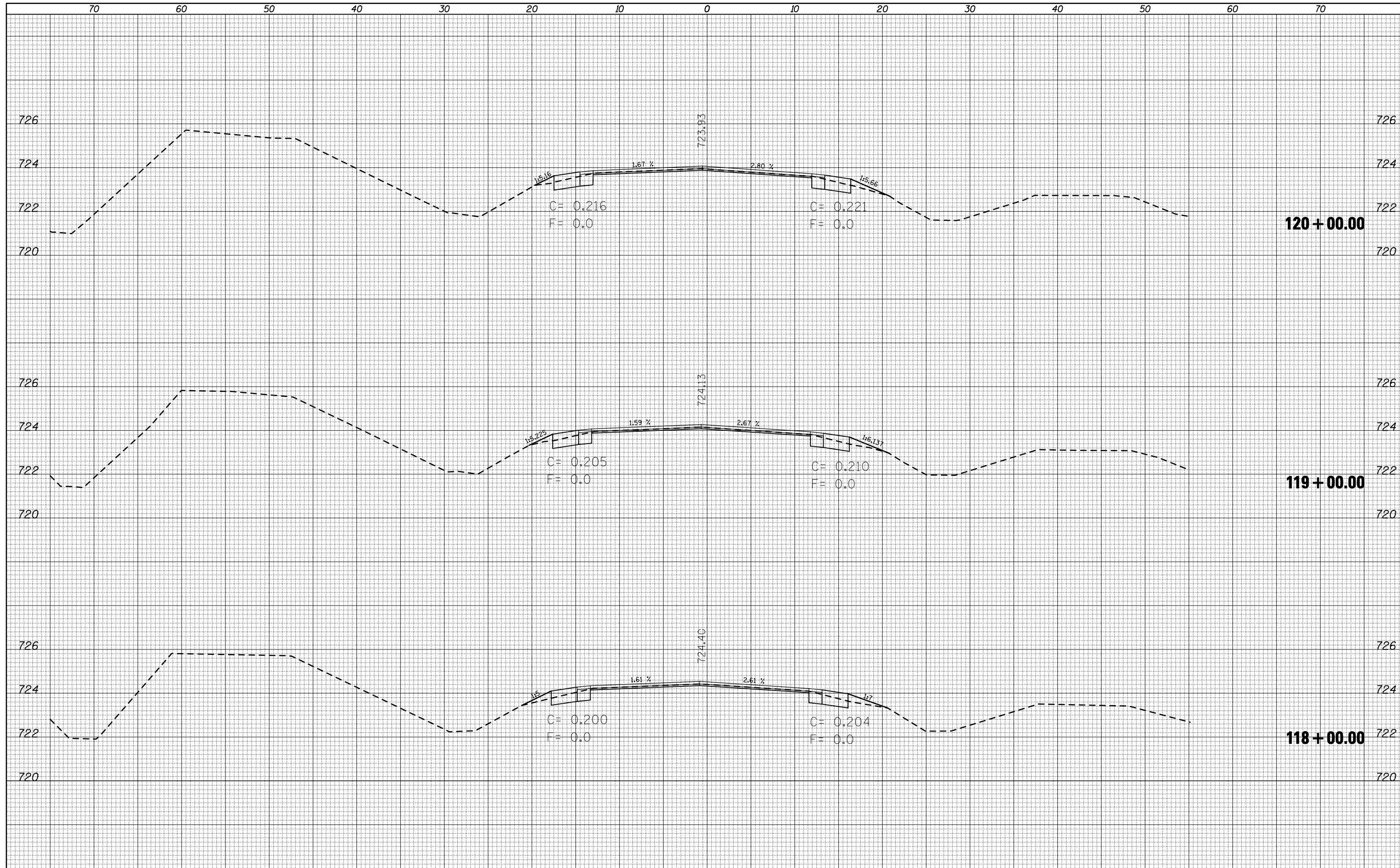
**STATE OF ILLINOIS
DEPARTMENT OF TRANSPORTATION**

F.A.P. RTE.	SECTION	COUNTY	TOTAL SHEETS	SHEET NO.
741	(75,8,28)RS-3	PIATT	202	102
CROSS SECTIONS				
SCALE:	SHEET NO.	OF SHEETS	STA. 115+00.00	TO STA. 117+00.00

ILLINOIS FED. AID PROJECT
CONTRACT NO. 70273

DATE	
BY	
SURVEYED	
PLOTTED	
TEMPLATE	
AREAS	
CHECKED	
FINAL SURVEY	
NOTE BOOK	
NO.	

DATE	
BY	
SURVEYED	
PLOTTED	
TEMPLATE	
AREAS	
CHECKED	
ORIGINAL SURVEY	
NOTE BOOK	
NO.	



FILE NAME =	USER NAME = bucklesjj	DESIGNED -	REVISED -
ca:\pw\work\p\dot\bucklesjj\d0155680\0570273-sh	X5-ILL105.dgn	DRAWN -	REVISED -
	PLOT SCALE = 10.0000 ' / IN.	CHECKED -	REVISED -
	PLOT DATE = 10/15/2010	DATE -	REVISED -

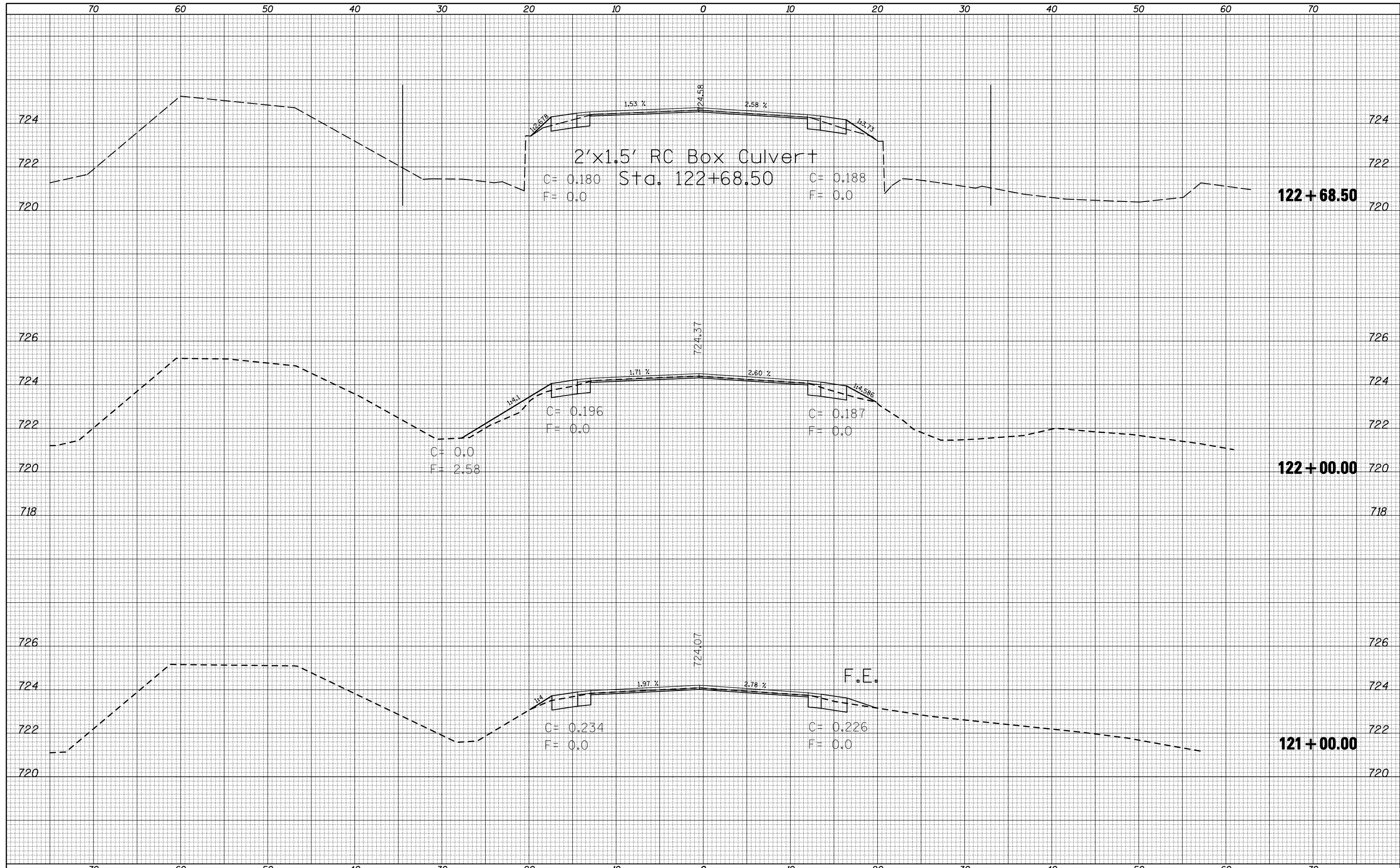
**STATE OF ILLINOIS
DEPARTMENT OF TRANSPORTATION**

SCALE:	SHEET NO.	OF	SHEETS	STA. 118+00.00	TO STA. 120+00.00
--------	-----------	----	--------	----------------	-------------------

F.A.P. RTE.	SECTION	COUNTY	TOTAL SHEETS	SHEET NO.
741	(75,8,28)RS-3	PIATT	202	103
CONTRACT NO. 70273			ILLINOIS FED. AID PROJECT	

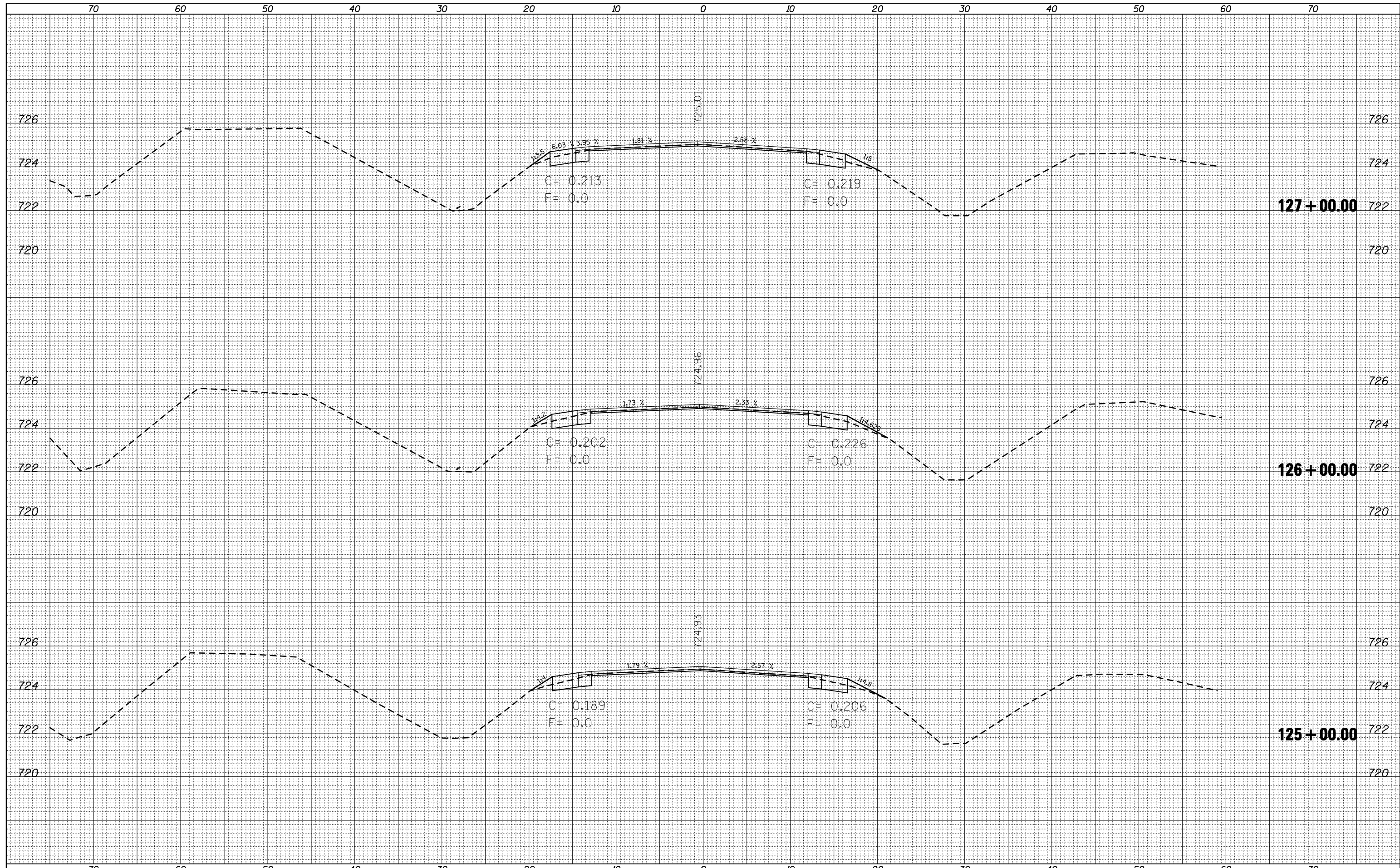
DATE	
BY	
FINISHED SURVEY	
PLOTTED TEMPLATE	
NOTE BOOK NO.	
AREAS CHECKED	

DATE	
BY	
ORIGINAL SURVEY	
PLOTTED TEMPLATE	
NOTE BOOK NO.	
AREAS CHECKED	



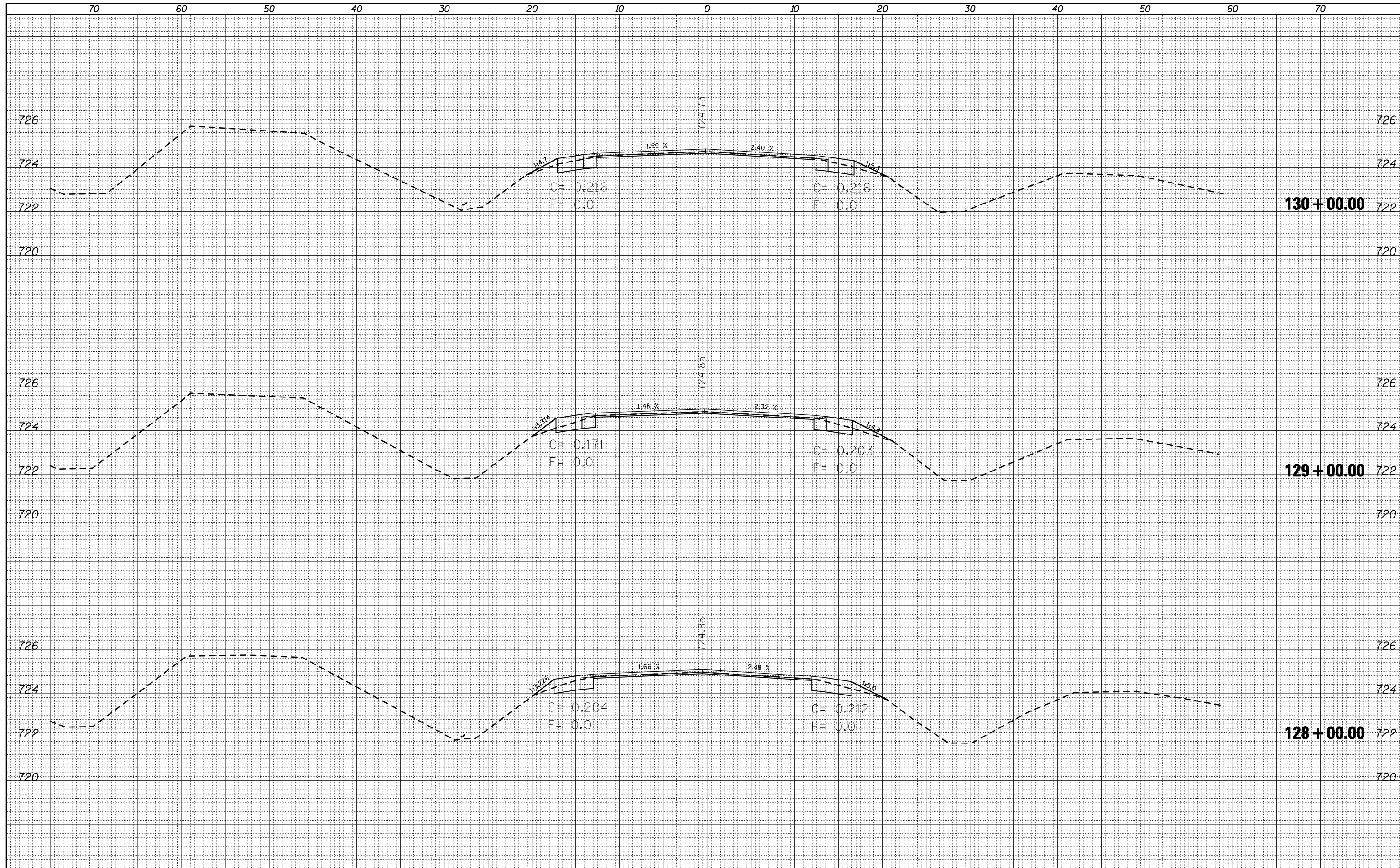
DATE	
BY	
FINAL SURVEY	
SURVEYED	
NOTE BOOK	
NO.	
PLOTTED	
TEMPLATE	
AREAS	
CHECKED	

DATE	
BY	
ORIGINAL SURVEY	
SURVEYED	
NOTE BOOK	
NO.	
PLOTTED	
TEMPLATE	
AREAS	
CHECKED	



DATE	
BY	
FINAL SURVEY NO.	
SURVEYED AREAS	
PLOTTED AREAS	
TEMPLATE AREAS	
NOTE BOOK AREAS	
CHECKED AREAS	

DATE	
BY	
ORIGINAL SURVEY NO.	
SURVEYED AREAS	
PLOTTED AREAS	
TEMPLATE AREAS	
NOTE BOOK AREAS	
CHECKED AREAS	



FILE NAME =	USER NAME = bucklesjj	DESIGNED -	REVISED -
ca:\pw\work\pwidot\bucklesjj\d0155680\0570273-sh	X5-ILL105.dgn	DRAWN -	REVISED -
	PLOT SCALE = 10.0000' / IN.	CHECKED -	REVISED -
	PLOT DATE = 10/15/2010	DATE -	REVISED -

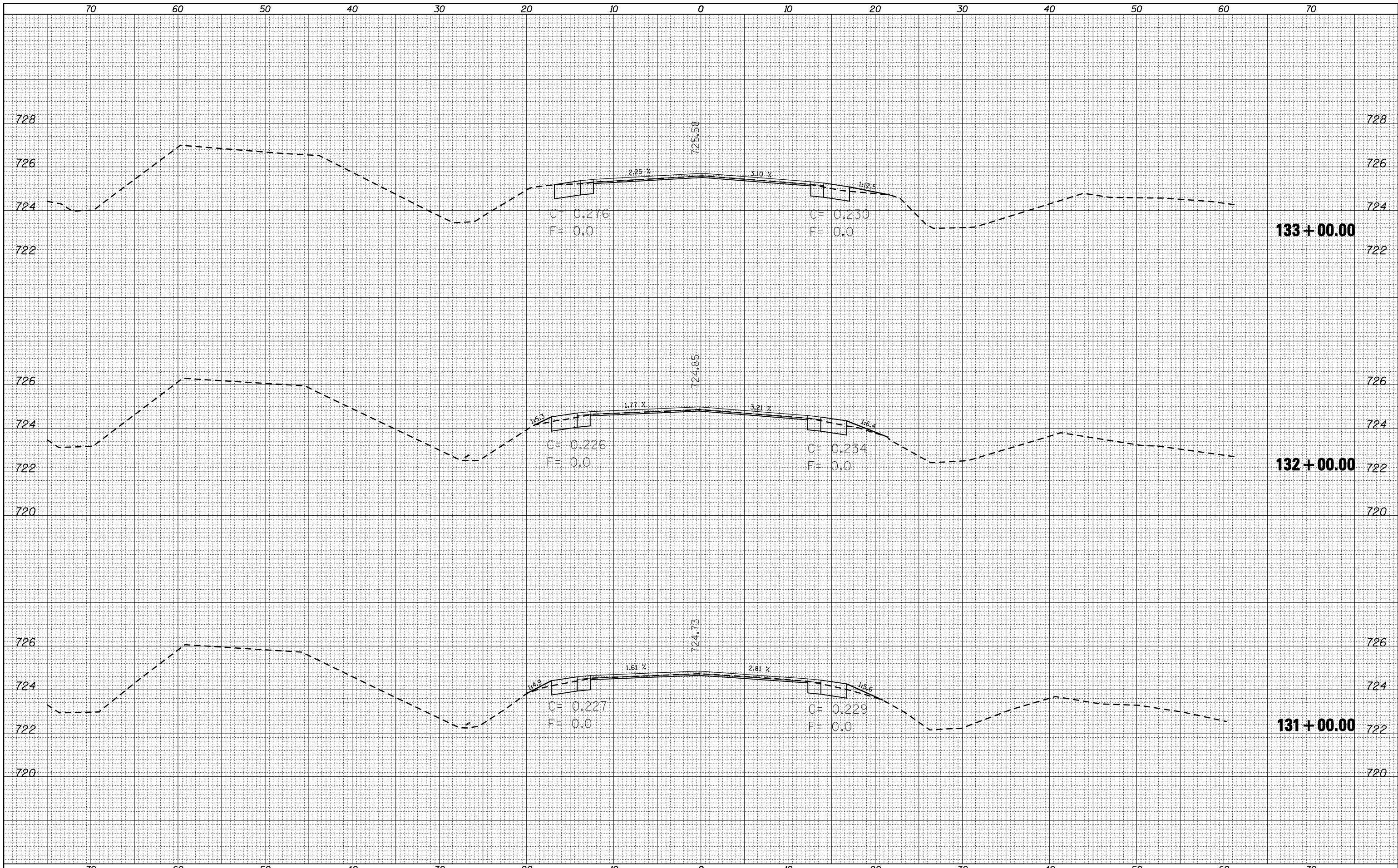
**STATE OF ILLINOIS
DEPARTMENT OF TRANSPORTATION**

SCALE:		SHEET NO.	OF	SHEETS	STA. 128+00.00	TO	STA. 130+00.00
--------	--	-----------	----	--------	----------------	----	----------------

F.A.P. RTE.	SECTION	COUNTY	TOTAL SHEETS	SHEET NO.
741	(75,8,28)RS-3	PIATT	202	107
CONTRACT NO. 70273			ILLINOIS FED. AID PROJECT	

BY	DATE
FINAL SURVEY	SURVEYED
NOTE BOOK	PLOTTED
NO.	TEMPLATE
	AREAS
	CHECKED

BY	DATE
ORIGINAL SURVEY	SURVEYED
NOTE BOOK	PLOTTED
NO.	TEMPLATE
	AREAS
	CHECKED



FILE NAME =
 c:\pw\work\pwidot\bucklesj\0155680\0570273-sh

USER NAME = bucklesj
 t-XS-ILL105.dgn
 PLOT SCALE = 10.0000 ' / IN.
 PLOT DATE = 10/15/2010

DESIGNED -
 DRAWN -
 CHECKED -
 DATE -

REVISED -
 REVISED -
 REVISED -
 REVISED -

**STATE OF ILLINOIS
 DEPARTMENT OF TRANSPORTATION**

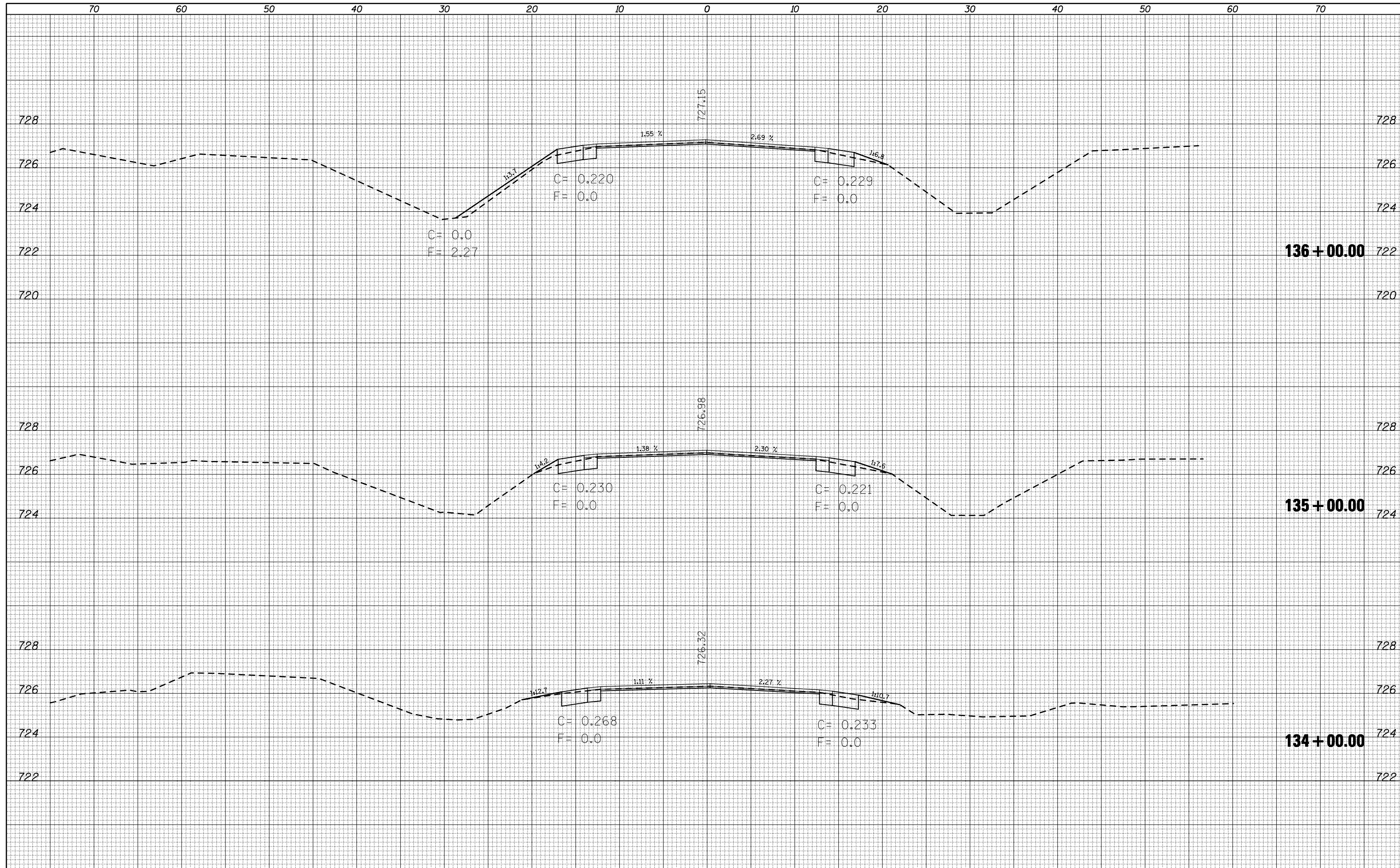
CROSS SECTIONS

SCALE: SHEET NO. OF SHEETS STA. 131+00.00 TO STA. 133+00.00

F.A.P. RTE.	SECTION	COUNTY	TOTAL SHEETS	SHEET NO.
741	(75,8,28)RS-3	PIATT	202	108
CONTRACT NO. 70273			ILLINOIS FED. AID PROJECT	

DATE	
BY	
FINAL SURVEY NO.	
SURVEYED PLOTTED AREAS CHECKED	
TEMPLATE	
NOTE BOOK	
AREAS CHECKED	

DATE	
BY	
ORIGINAL SURVEY NO.	
SURVEYED PLOTTED AREAS CHECKED	
TEMPLATE	
NOTE BOOK	
AREAS CHECKED	



FILE NAME = c:\pw\work\pwidot\bucklesj\0155680\0570273-sh

USER NAME = bucklesj
 DESIGNED -
 DRAWN -
 PLOT SCALE = 10.0000' / IN.
 CHECKED -
 PLOT DATE = 10/15/2010
 DATE -

DESIGNED -
 DRAWN -
 CHECKED -
 DATE -

REVISED -
 REVISED -
 REVISED -
 REVISED -

**STATE OF ILLINOIS
 DEPARTMENT OF TRANSPORTATION**

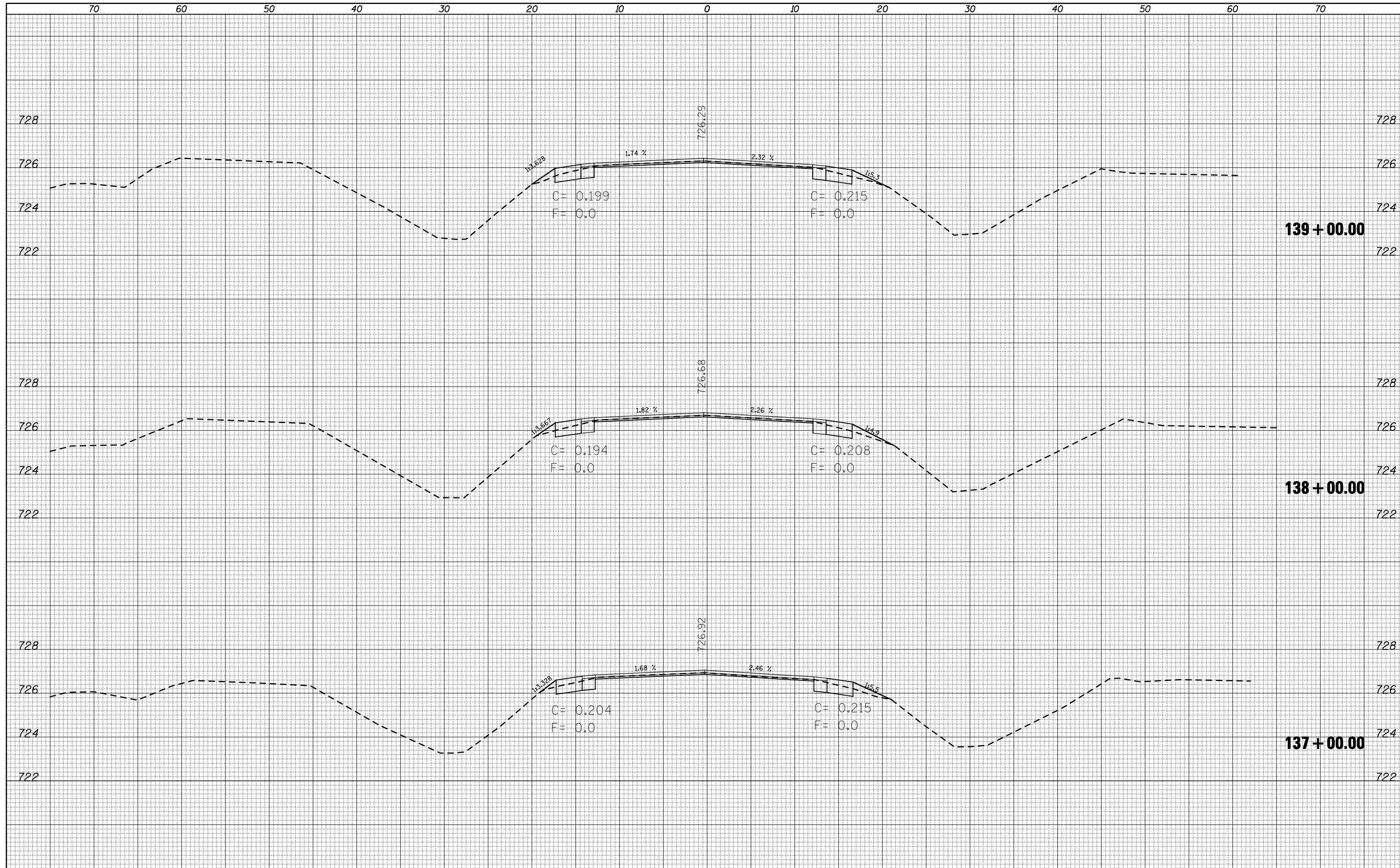
SCALE: SHEET NO. OF SHEETS STA. 134+00.00 TO STA. 136+00.00

CROSS SECTIONS

F.A.P. RTE.	SECTION	COUNTY	TOTAL SHEETS	SHEET NO.
741	(75,8,28)RS-3	PIATT	202	109
CONTRACT NO. 70273			ILLINOIS FED. AID PROJECT	

DATE	
BY	
SURVEYED	
PLOTTED	
TEMPLATE	
AREAS	
CHECKED	
FINAL SURVEY	
NOTE BOOK	
NO.	

DATE	
BY	
SURVEYED	
PLOTTED	
TEMPLATE	
AREAS	
CHECKED	
ORIGINAL SURVEY	
NOTE BOOK	
NO.	



FILE NAME =	USER NAME = bucklesjj	DESIGNED -	REVISED -
ca:\pw\work\pwidot\bucklesjj\d0155680\0570273-sh	XS-ILL105.dgn	DRAWN -	REVISED -
	PLOT SCALE = 10.0000' / IN.	CHECKED -	REVISED -
	PLOT DATE = 10/15/2010	DATE -	REVISED -

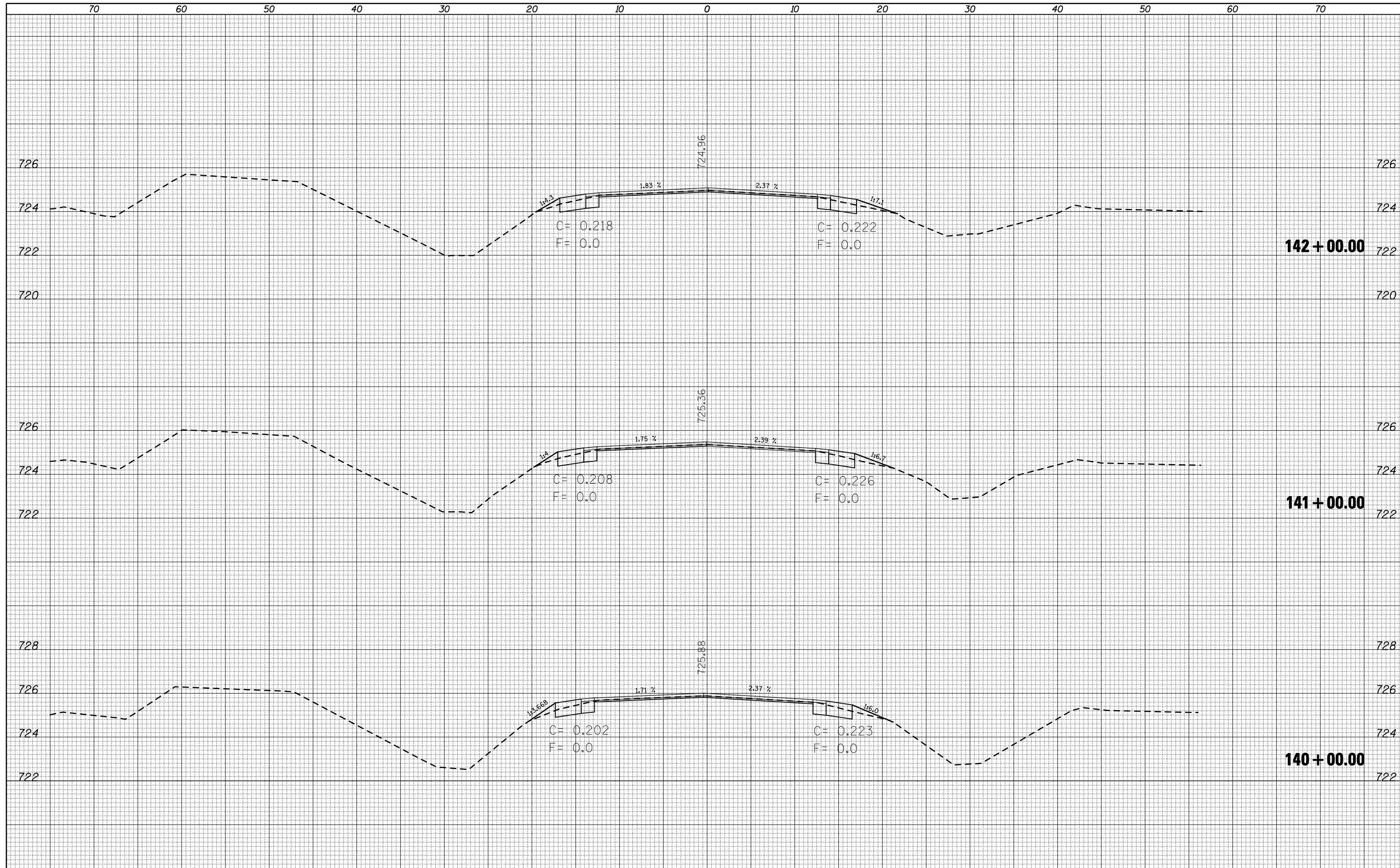
**STATE OF ILLINOIS
DEPARTMENT OF TRANSPORTATION**

CROSS SECTIONS	
SCALE:	SHEET NO. OF SHEETS STA. 137+00.00 TO STA. 139+00.00

F.A.P. RTE.	SECTION	COUNTY	TOTAL SHEETS	SHEET NO.
741	(75,8,28)RS-3	PIATT	202	110
CONTRACT NO. 70273			ILLINOIS FED. AID PROJECT	

DATE	
BY	
SURVEYED	
PLOTTED	
TEMPLATE	
AREAS	
CHECKED	
FINAL SURVEY	
NOTE BOOK	
NO.	

DATE	
BY	
SURVEYED	
PLOTTED	
TEMPLATE	
AREAS	
CHECKED	
ORIGINAL SURVEY	
NOTE BOOK	
NO.	



FILE NAME =	USER NAME = bucklesJJ	DESIGNED -	REVISED -
c:\pw\work\pwidot\bucklesJJ\d0155680\0570273-sh	USER NAME = bucklesJJ	DRAWN -	REVISED -
	USER NAME = bucklesJJ	CHECKED -	REVISED -
	USER NAME = bucklesJJ	DATE -	REVISED -

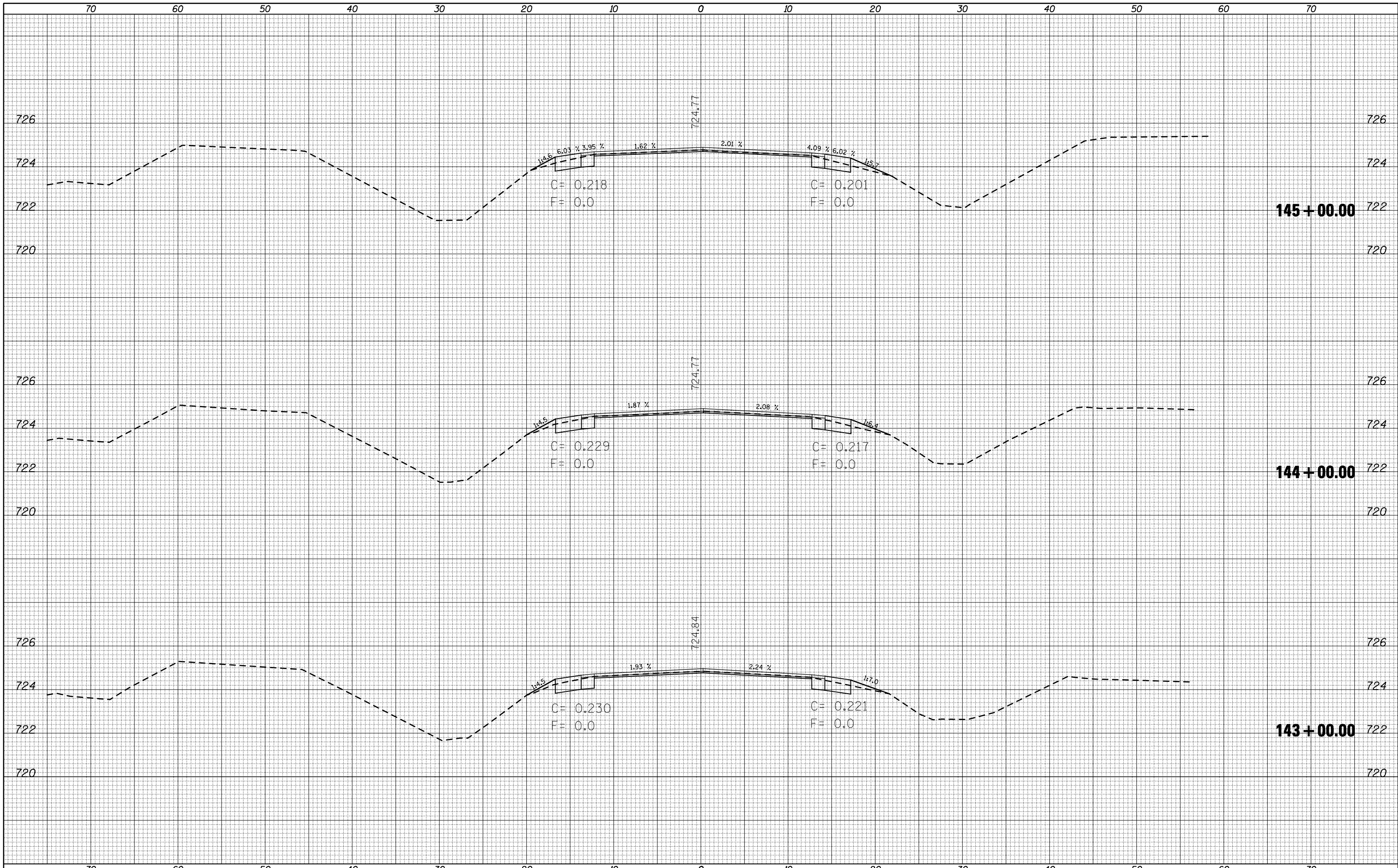
**STATE OF ILLINOIS
DEPARTMENT OF TRANSPORTATION**

SCALE:		SHEET NO.	OF	SHEETS	STA. 140+00.00	TO STA. 142+00.00
--------	--	-----------	----	--------	----------------	-------------------

F.A.P. RTE.	SECTION	COUNTY	TOTAL SHEETS	SHEET NO.
741	(75,8,28)RS-3	PIATT	202	111
CONTRACT NO. 70273			ILLINOIS FED. AID PROJECT	

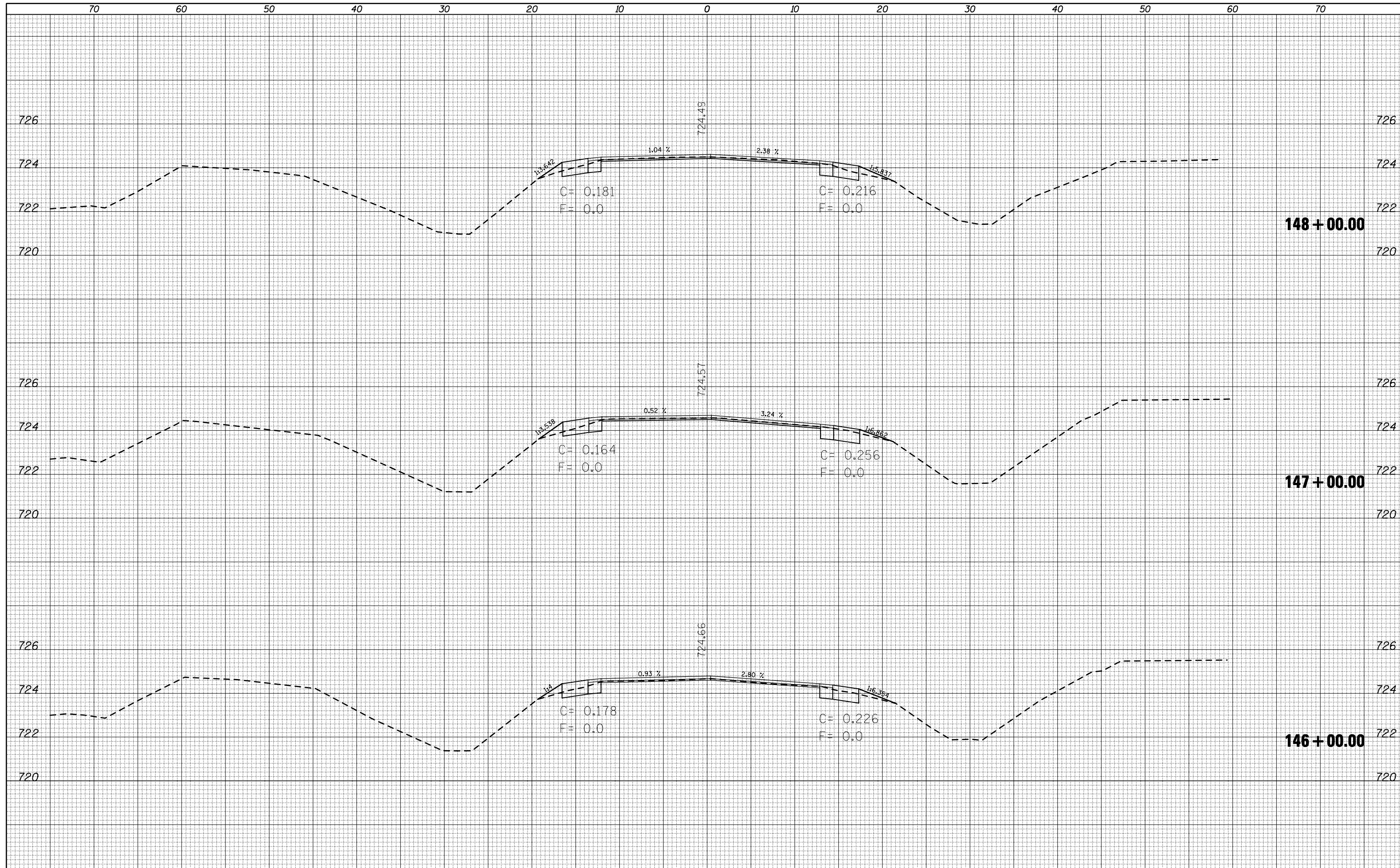
DATE	
BY	
FINISHED SURVEY	
PLOTTED	
TEMPLATE	
NOTE BOOK	
AREAS CHECKED	
NO.	

DATE	
BY	
ORIGINAL SURVEY	
PLOTTED	
TEMPLATE	
NOTE BOOK	
AREAS CHECKED	
NO.	



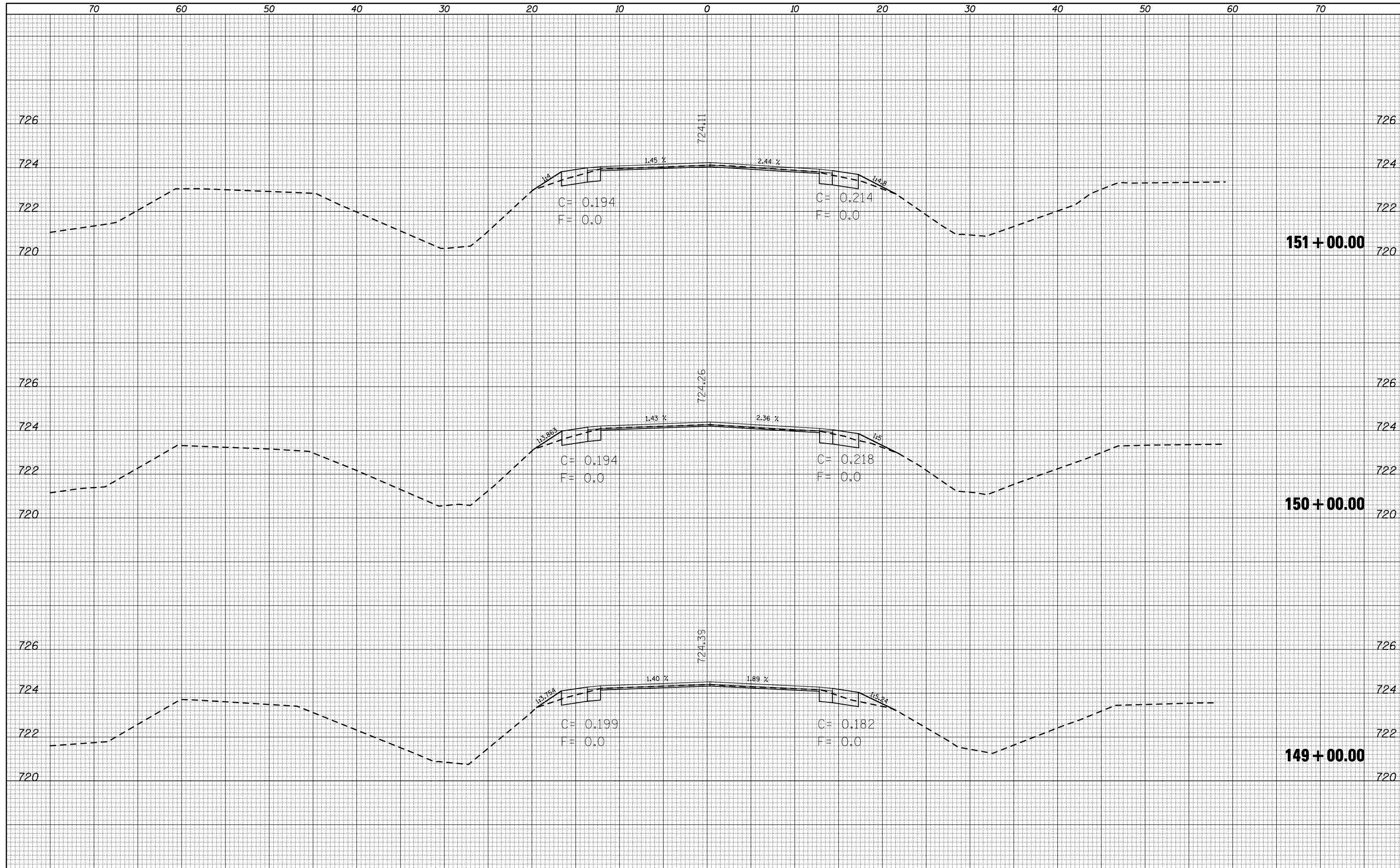
DATE	
BY	
FINL SURVEY NO.	
SURVEYED PLOTTED	
TEMPLATE AREAS CHECKED	
NOTE BOOK AREAS CHECKED	

DATE	
BY	
ORIGINAL SURVEY NO.	
SURVEYED PLOTTED	
TEMPLATE AREAS CHECKED	
NOTE BOOK AREAS CHECKED	



DATE	
BY	
FINAL SURVEY NO.	
SURVEYED PLOTTED	
NOTE BOOK AREAS CHECKED	

DATE	
BY	
ORIGINAL SURVEY NO.	
SURVEYED PLOTTED	
NOTE BOOK AREAS CHECKED	



FILE NAME =	USER NAME = bucklesJJ	DESIGNED -	REVISED -
c:\pw\work\pwork\bucklesJJ\d0155680\0570273-sh	X5-ILL105.dgn	DRAWN -	REVISED -
	PLOT SCALE = 10.0000' / IN.	CHECKED -	REVISED -
	PLOT DATE = 10/15/2010	DATE -	REVISED -

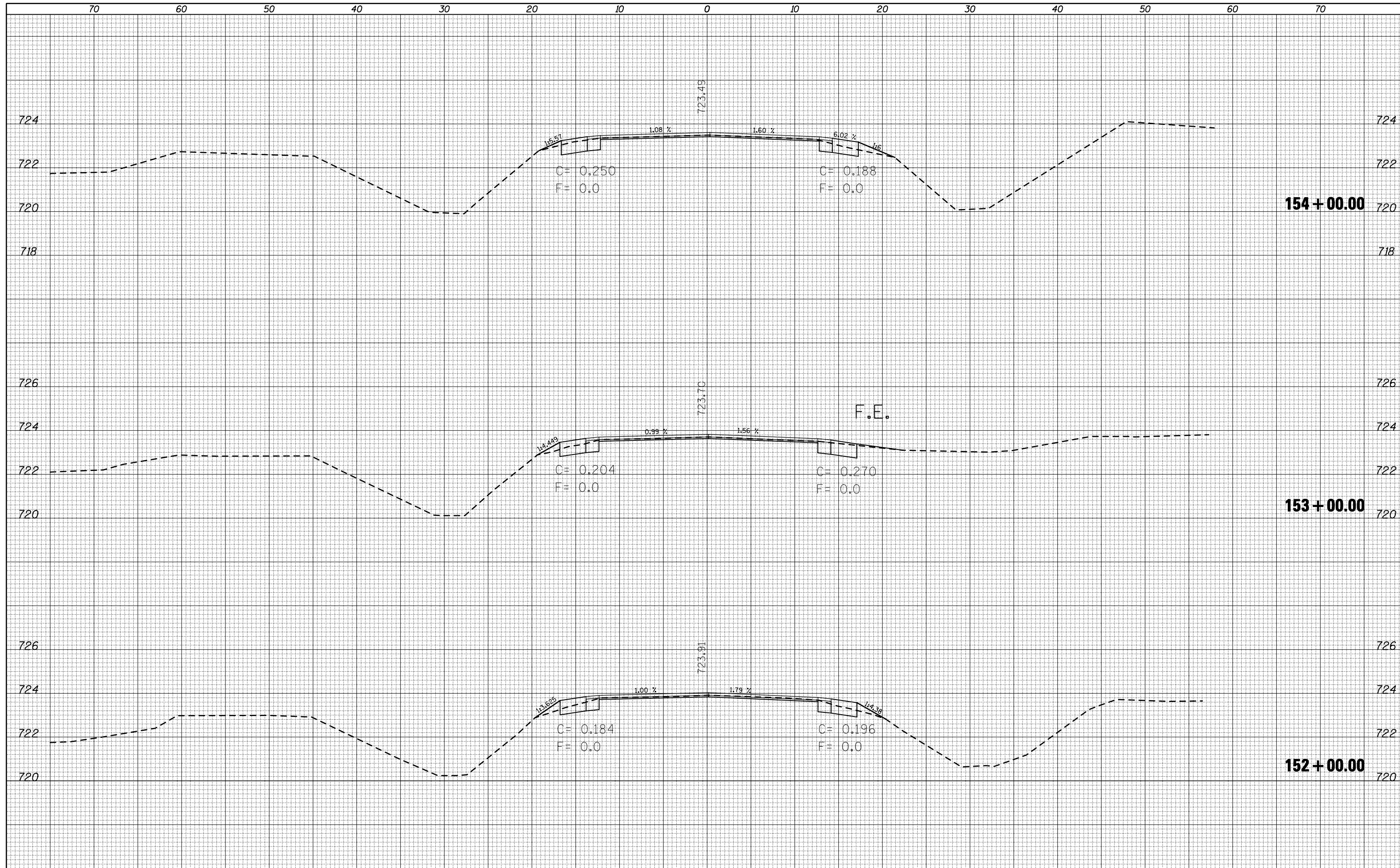
**STATE OF ILLINOIS
DEPARTMENT OF TRANSPORTATION**

SCALE:		SHEET NO.	OF	SHEETS	STA. 149+00.00	TO	STA. 151+00.00
--------	--	-----------	----	--------	----------------	----	----------------

F.A.P. RTE.	SECTION	COUNTY	TOTAL SHEETS	SHEET NO.
741	(75,8,28)RS-3	PIATT	202	114
CONTRACT NO. 70273			ILLINOIS FED. AID PROJECT	

DATE	
BY	
FINAL SURVEY NO.	
SURVEYED PLOTTED TEMPLATE AREAS CHECKED	
NOTE BOOK NO.	

DATE	
BY	
ORIGINAL SURVEY NO.	
SURVEYED PLOTTED TEMPLATE AREAS CHECKED	
NOTE BOOK NO.	



FILE NAME =	USER NAME = bucklesjj	DESIGNED -	REVISED -
ca:\pw\work\pwidot\bucklesjj\d0155680\0570273-sh	XS-ILL105.dgn	DRAWN -	REVISED -
	PLOT SCALE = 10.0000' / IN.	CHECKED -	REVISED -
	PLOT DATE = 10/15/2010	DATE -	REVISED -

**STATE OF ILLINOIS
DEPARTMENT OF TRANSPORTATION**

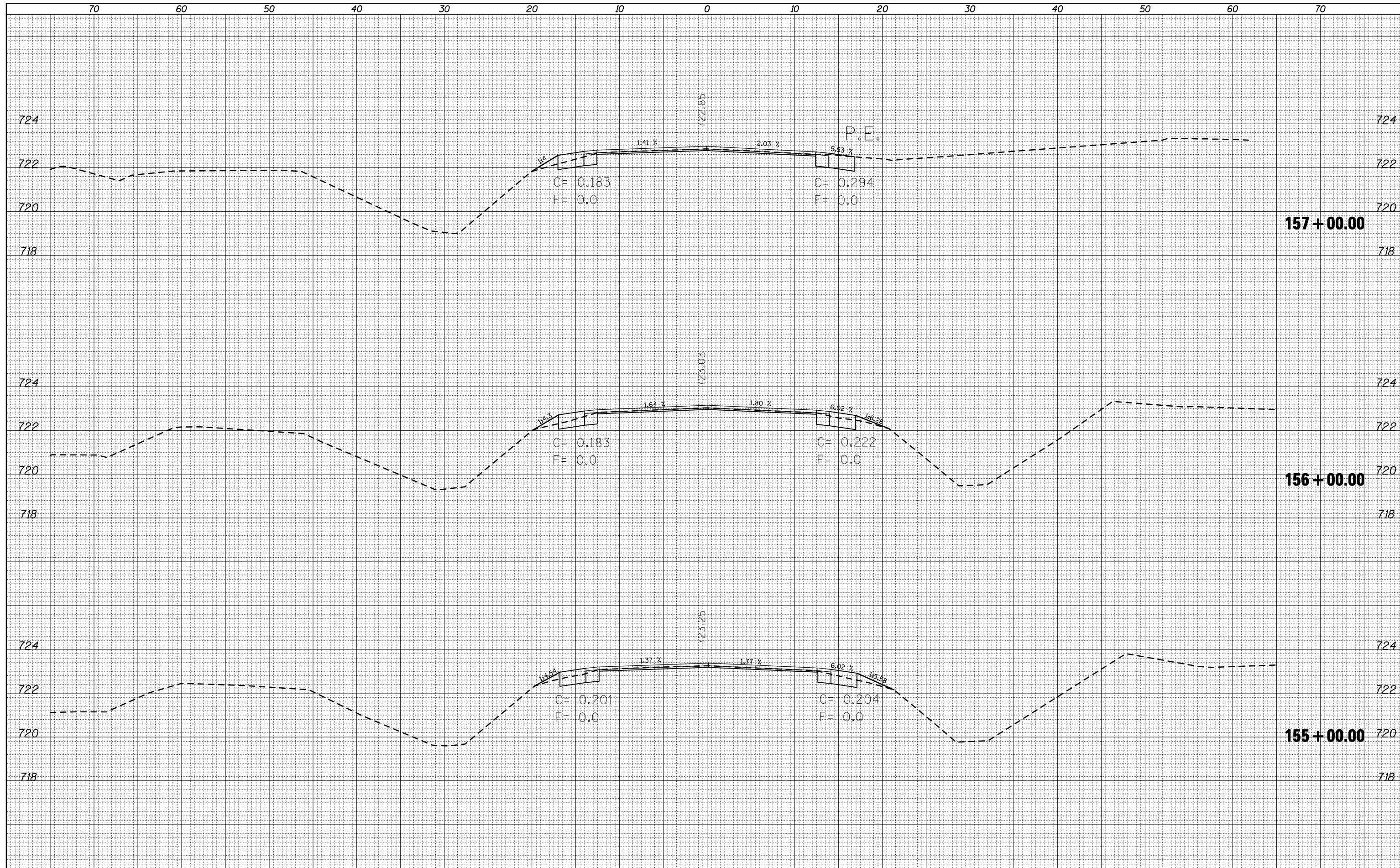
CROSS SECTIONS

SCALE: SHEET NO. OF SHEETS STA. 152+00.00 TO STA. 154+00.00

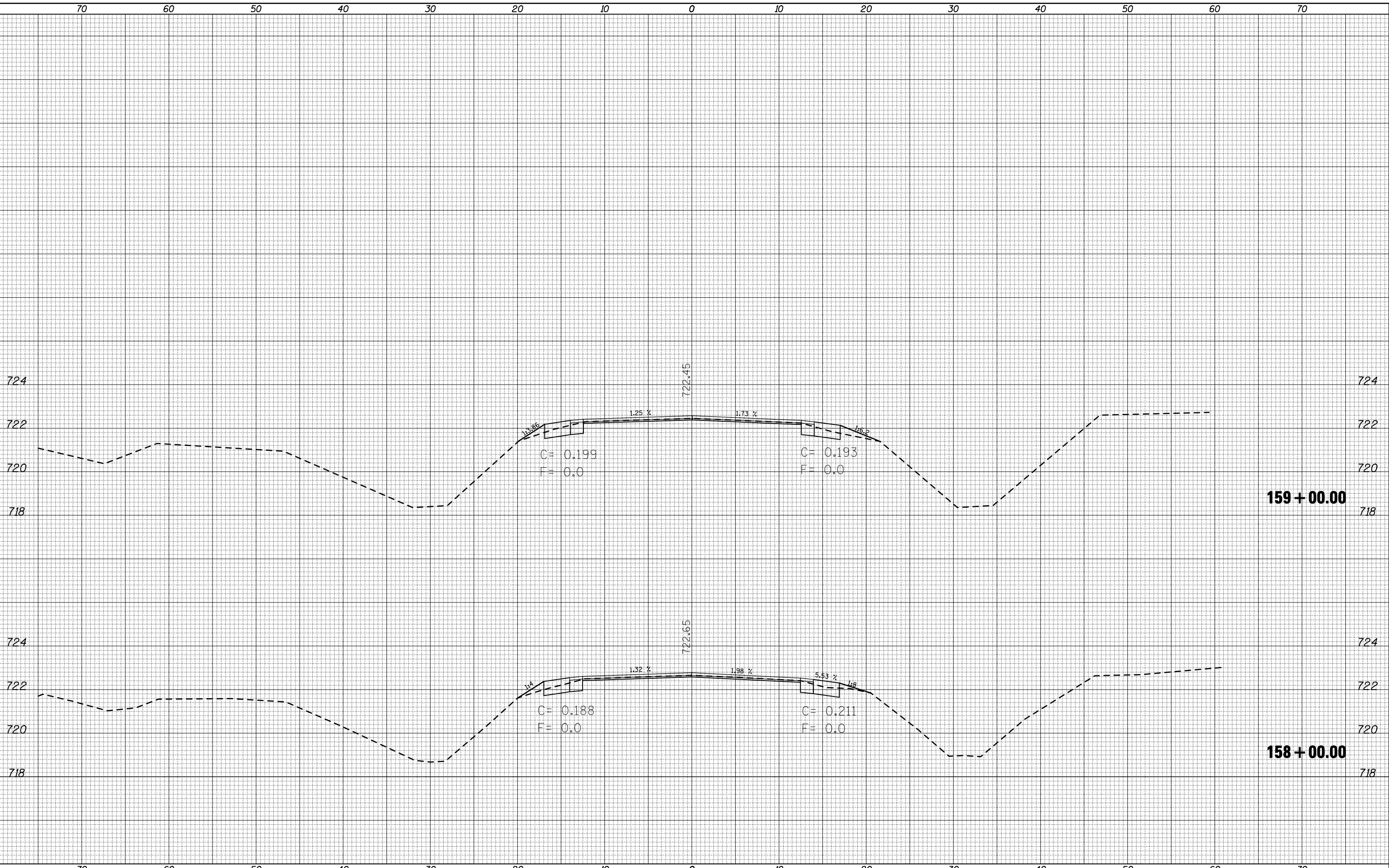
F.A.P. RTE.	SECTION	COUNTY	TOTAL SHEETS	SHEET NO.
741	(75,8,28)RS-3	PIATT	202	115
CONTRACT NO. 70273			ILLINOIS FED. AID PROJECT	

DATE	
BY	
FINAL SURVEY NO.	
SURVEYED PLOTTED AREAS CHECKED	
NOTE BOOK NO.	
TEMPLATE AREAS CHECKED	

DATE	
BY	
ORIGINAL SURVEY NO.	
SURVEYED PLOTTED AREAS CHECKED	
NOTE BOOK NO.	
TEMPLATE AREAS CHECKED	



BY	DATE
FINAL SURVEY	SURVEYED
NOTE BOOK	PLOTTED
NO.	TEMPLATE
	AREAS CHECKED



BY	DATE
ORIGINAL SURVEY	SURVEYED
NOTE BOOK	PLOTTED
NO.	TEMPLATE
	AREAS CHECKED

FILE NAME =
 c:\pwwork\pwwork\bwklesj\0155680\0570273-sh

USER NAME = bwklesj
 XS-ILL105.dgn
 PLOT SCALE = 10.0000' / IN.
 PLOT DATE = 10/15/2010

DESIGNED -
 DRAWN -
 CHECKED -
 DATE -

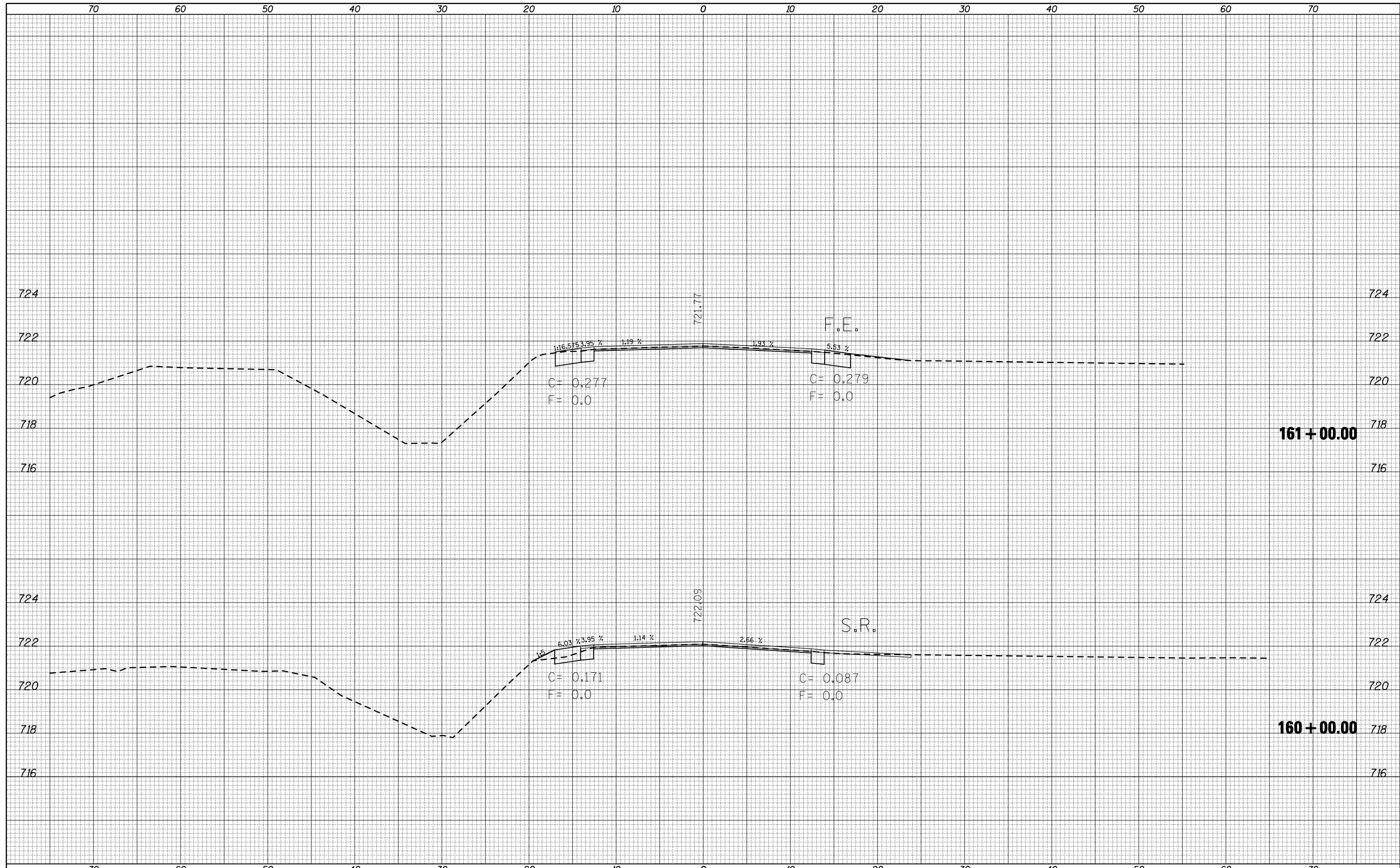
REVISED -
 REVISED -
 REVISED -
 REVISED -

STATE OF ILLINOIS
 DEPARTMENT OF TRANSPORTATION

SCALE: SHEET NO. OF SHEETS STA. 158+00.00 TO STA. 159+00.00

CROSS SECTIONS

F.A.P. RTE.	SECTION	COUNTY	TOTAL SHEETS	SHEET NO.
741	(75,8,28)RS-3	PIATT	202	117
				CONTRACT NO. 70273
ILLINOIS FED. AID PROJECT				



BY	DATE
FINL SURVEY	SURVEYED
NOTE BOOK	PLOTTED
NO.	TEMPLATE
	AREAS
	CHECKED

BY	DATE
ORIGINAL SURVEY	SURVEYED
NOTE BOOK	PLOTTED
NO.	TEMPLATE
	AREAS
	CHECKED

FILE NAME =	USER NAME = bucklesJJ	DESIGNED -	REVISED -
c:\pw\work\pwidth\bucklesJJ\d0155680\0570273-sh	X5-ILL105.dgn	DRAWN -	REVISED -
PLOT SCALE = 10.0000 ' / IN.	CHECKED -	REVISIED -	REVISED -
PLOT DATE = 10/15/2010	DATE -	REVISIED -	REVISED -

**STATE OF ILLINOIS
DEPARTMENT OF TRANSPORTATION**

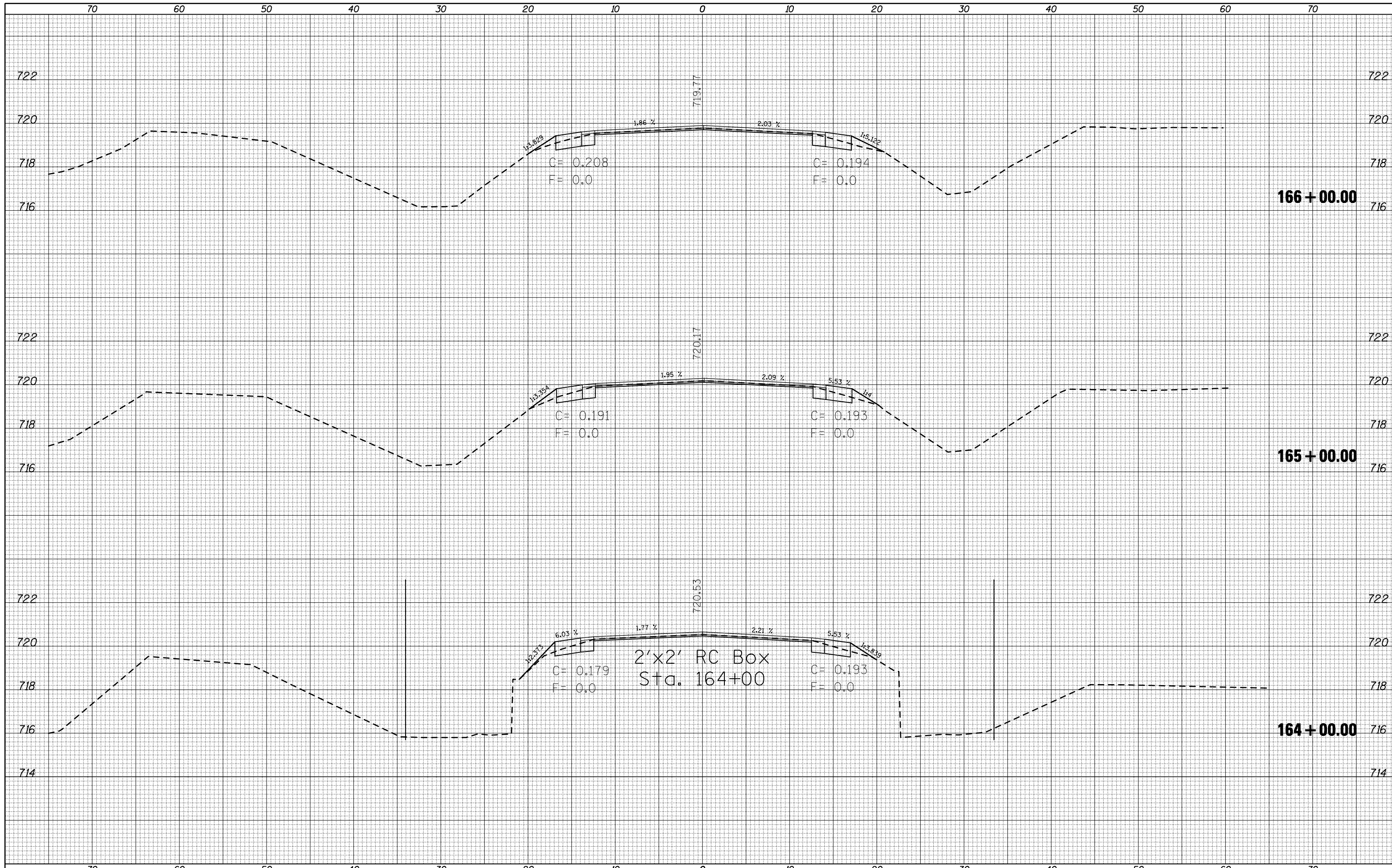
CROSS SECTIONS

SCALE: SHEET NO. OF SHEETS STA. 160+00.00 TO STA. 161+00.00

F.A.P. RTE.	SECTION	COUNTY	TOTAL SHEETS	SHEET NO.
741	(75,8,28)RS-3	PIATT	202	118
ILLINOIS FED. AID PROJECT			CONTRACT NO. 70273	

BY	DATE

ORIGINAL SURVEY	SURVEYED
NOTE BOOK	PLOTTED
NO.	TEMPLATE
	AREAS
	CHECKED



FILE NAME =
 c:\pwork\pwork\dot\bucklesj\0155680\0570273-sh

USER NAME = bucklesj
 XS-ILL05.dgn
 PLOT SCALE = 10.0000' / IN.
 PLOT DATE = 10/15/2010

DESIGNED -
 DRAWN -
 CHECKED -
 DATE -

REVISED -
 REVISED -
 REVISED -
 REVISED -

**STATE OF ILLINOIS
 DEPARTMENT OF TRANSPORTATION**

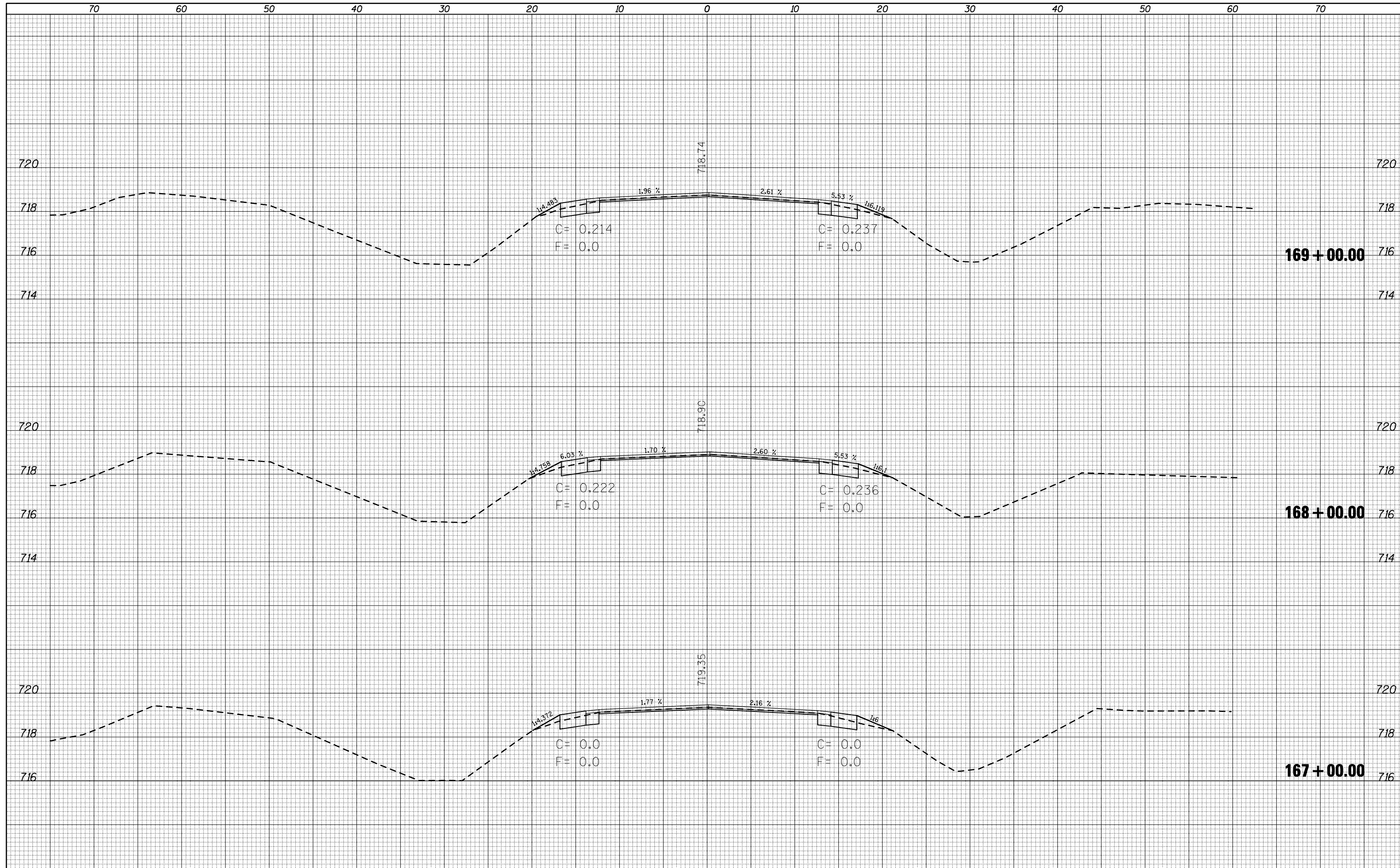
CROSS SECTIONS

SCALE: SHEET NO. OF SHEETS STA. 164+00.00 TO STA. 166+00.00

F.A.P. RTE.	SECTION	COUNTY	TOTAL SHEETS	SHEET NO.
741	(75,8,28)RS-3	PIATT	202	120
CONTRACT NO. 70273			ILLINOIS FED. AID PROJECT	

DATE	
BY	
SURVEYED	
PLOTTED	
TEMPLATE	
AREAS	
CHECKED	
FINAL SURVEY	
NOTE BOOK	
NO.	

DATE	
BY	
SURVEYED	
PLOTTED	
TEMPLATE	
AREAS	
CHECKED	
ORIGINAL SURVEY	
NOTE BOOK	
NO.	



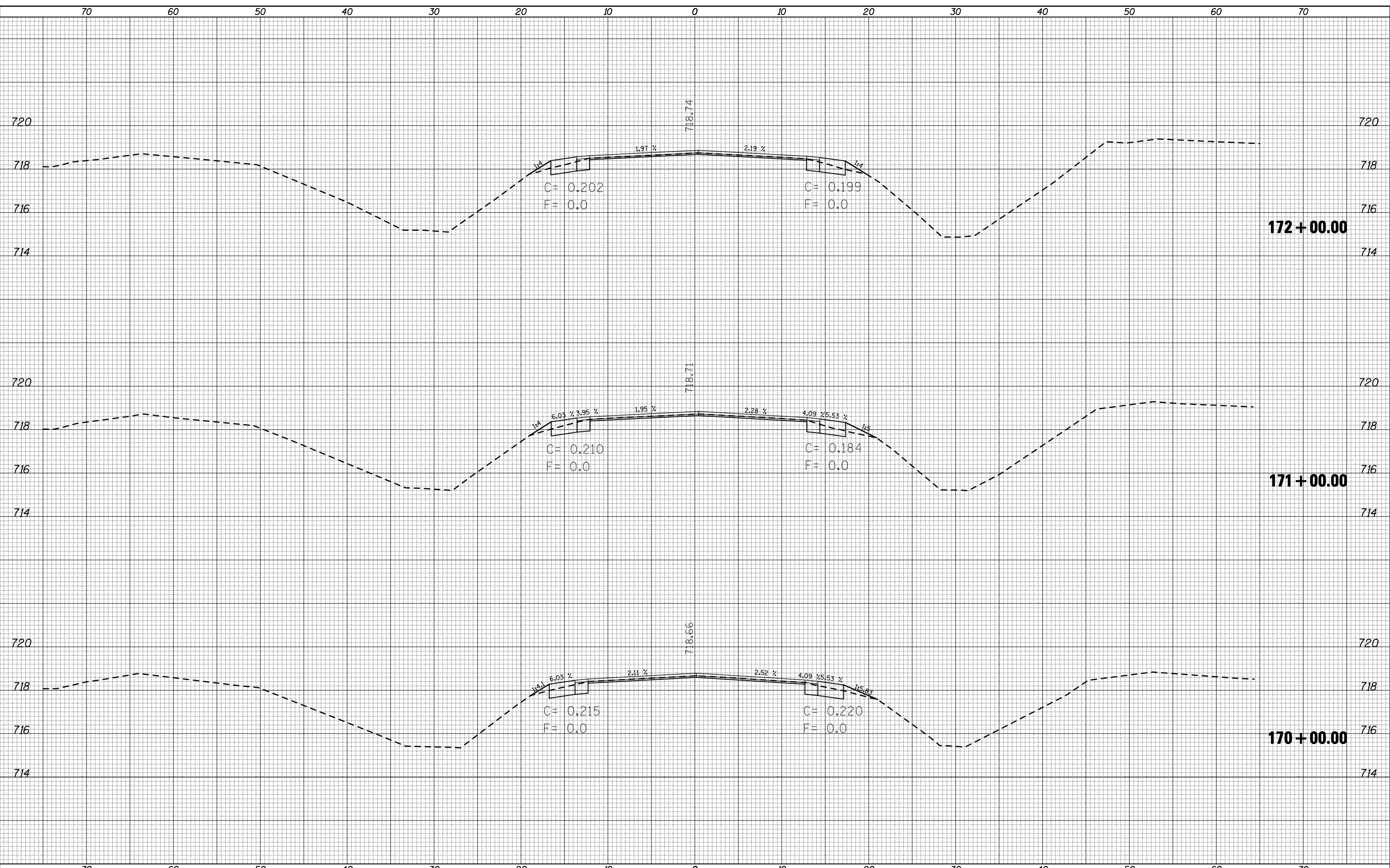
FILE NAME =	USER NAME = bucklesJJ	DESIGNED -	REVISED -
ca:\pw\work\pwidot\bucklesJJ\d0155680\0570273-sh	X5-ILL105.dgn	DRAWN -	REVISED -
	PLOT SCALE = 10.0000 ' / IN.	CHECKED -	REVISED -
	PLOT DATE = 10/15/2010	DATE -	REVISED -

**STATE OF ILLINOIS
DEPARTMENT OF TRANSPORTATION**

CROSS SECTIONS			
SCALE:	SHEET NO.	OF SHEETS	STA. 167+00.00 TO STA. 169+00.00

F.A.P. RTE.	SECTION	COUNTY	TOTAL SHEETS	SHEET NO.
741	(75,8,28)RS-3	PIATT	202	121
				CONTRACT NO. 70273
ILLINOIS FED. AID PROJECT				

DATE	
BY	
FINISHED SURVEY	
PLOTTED TEMPLATE	
NOTE BOOK	
AREAS CHECKED	
NO.	

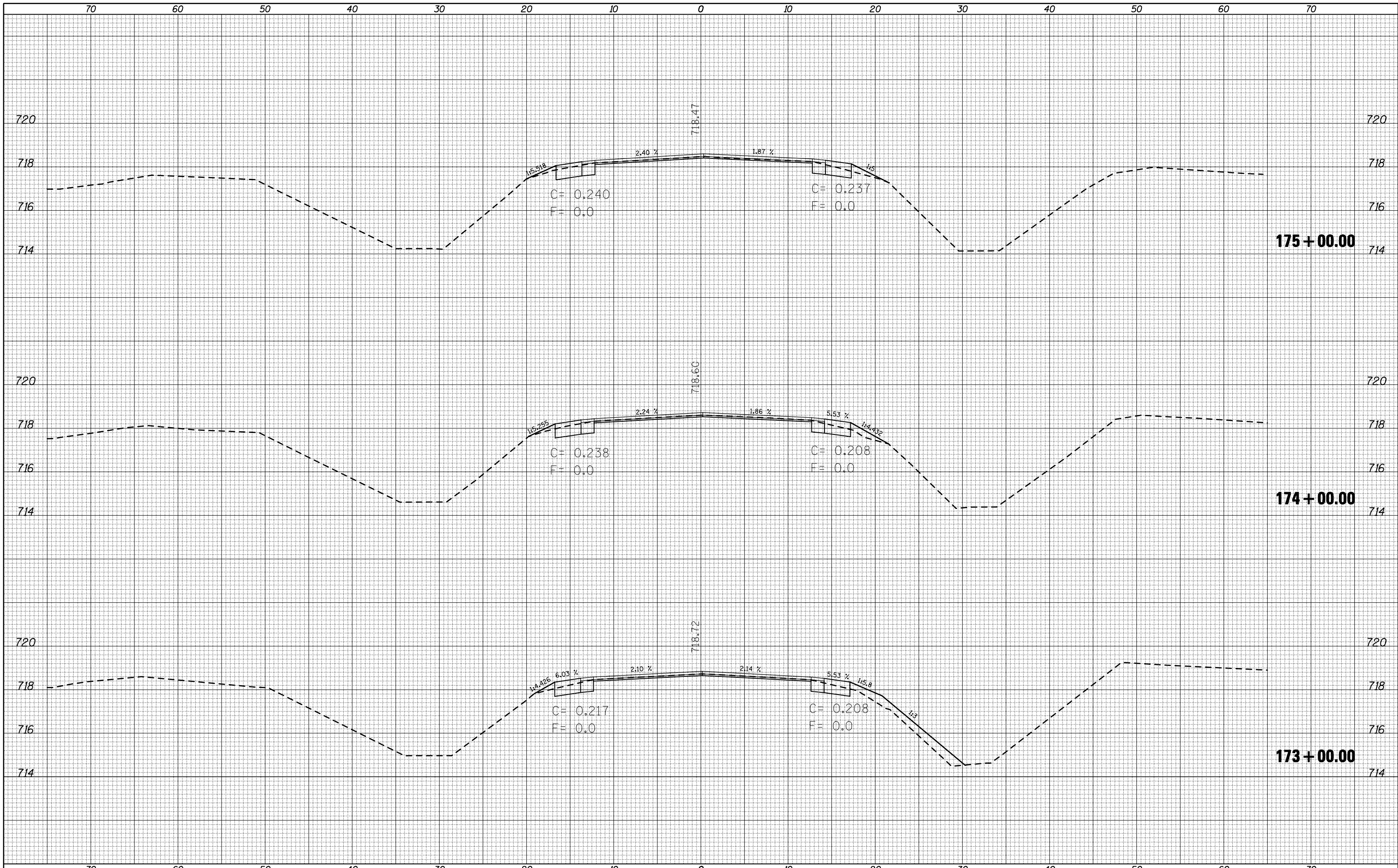


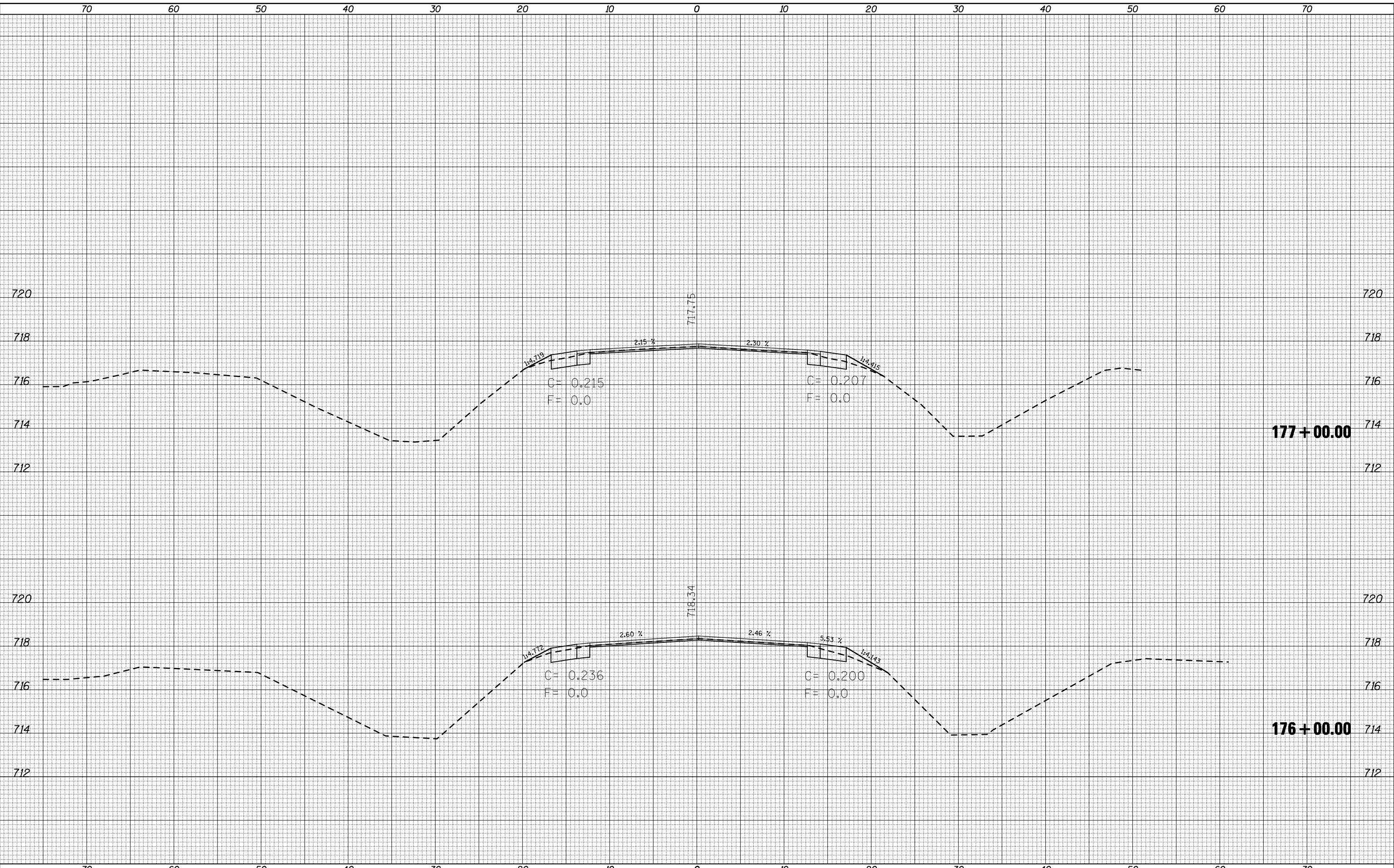
DATE	
BY	
ORIGINAL SURVEY	
PLOTTED TEMPLATE	
NOTE BOOK	
AREAS CHECKED	
NO.	

FILE NAME =	USER NAME = bucklesJJ	DESIGNED -	REVISED -	STATE OF ILLINOIS DEPARTMENT OF TRANSPORTATION	CROSS SECTIONS SCALE: SHEET NO. OF SHEETS STA. 170+00.00 TO STA. 172+00.00	F.A.P. RTE.	SECTION	COUNTY	TOTAL SHEETS	SHEET NO.
ca:\pw\work\pwidot\bucklesJJ\d0155680\0570273-sh	ts-XS-ILL105.dgn	DRAWN -	REVISED -			741	(75,8,28)RS-3	PIATT	202	122
PLOT SCALE = 10.0000 ' / IN.	CHECKED -	REVISED -	REVISED -			CONTRACT NO. 70273				
PLOT DATE = 10/15/2010	DATE -	REVISED -	REVISED -			ILLINOIS FED. AID PROJECT				

DATE	
BY	
FINAL SURVEY NO.	
SURVEYED PLOTTED	
TEMPLATE AREAS CHECKED	
NOTE BOOK AREAS CHECKED	

DATE	
BY	
ORIGINAL SURVEY NO.	
SURVEYED PLOTTED	
TEMPLATE AREAS CHECKED	
NOTE BOOK AREAS CHECKED	





BY	DATE

BY	DATE

FILE NAME = c:\pwork\pwork\dot\bucklesj\0155680\0570273-sh

USER NAME = bucklesj
DESIGNED -
DRAWN -
CHECKED -
DATE -

REVIS
REVISE
REVISE
REVISE

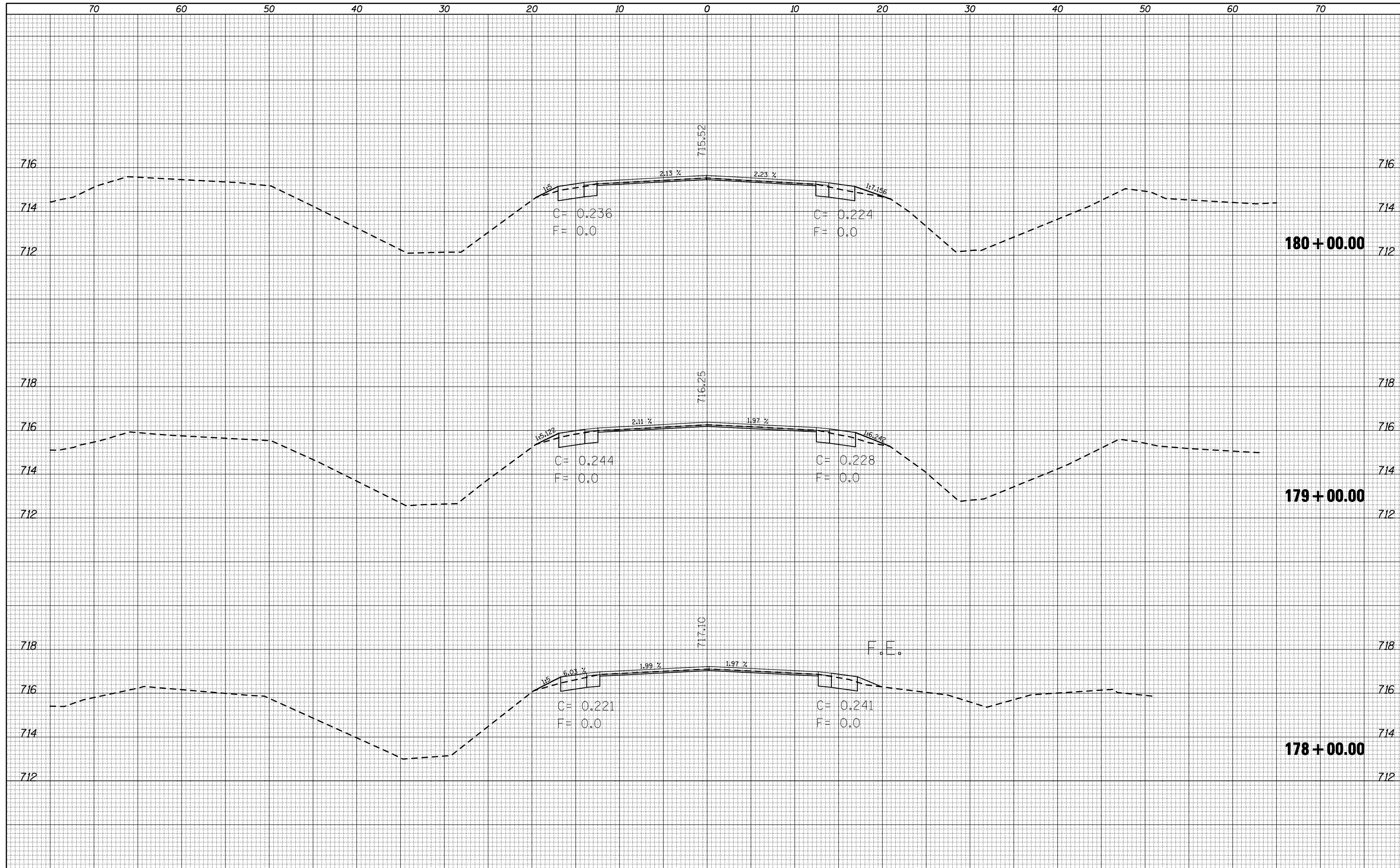
STATE OF ILLINOIS
DEPARTMENT OF TRANSPORTATION

CROSS SECTIONS
SCALE: SHEET NO. OF SHEETS STA. 176+00.00 TO STA. 177+00.00

F.A.P. RTE. 741	SECTION (75,8,28)RS-3	COUNTY PIATT	TOTAL SHEETS 202	SHEET NO. 124
				CONTRACT NO. 70273
ILLINOIS FED. AID PROJECT				

DATE	
BY	
FINAL SURVEY NO.	
SURVEYED PLOTTED AREAS CHECKED	
NOTE BOOK NO.	
TEMPLATE AREAS CHECKED	

DATE	
BY	
ORIGINAL SURVEY NO.	
SURVEYED PLOTTED AREAS CHECKED	
NOTE BOOK NO.	
TEMPLATE AREAS CHECKED	



FILE NAME =	USER NAME = bucklesJJ	DESIGNED -	REVISED -
ca:\pw\work\pwidot\bucklesJJ\d0155680\0570273-sh	X5-ILL105.dgn	DRAWN -	REVISED -
	PLOT SCALE = 10.0000' / IN.	CHECKED -	REVISED -
	PLOT DATE = 10/15/2010	DATE -	REVISED -

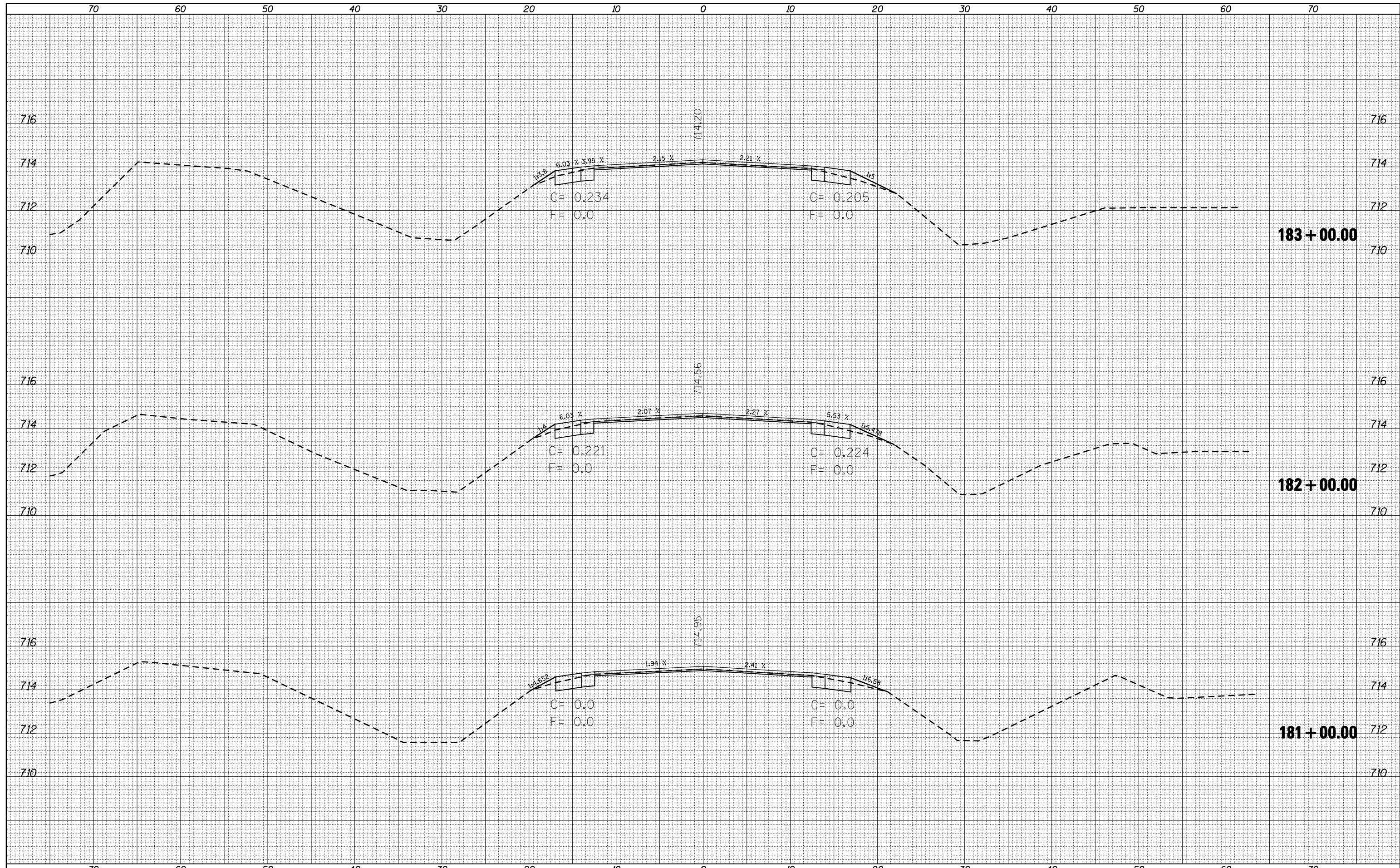
**STATE OF ILLINOIS
DEPARTMENT OF TRANSPORTATION**

CROSS SECTIONS	
SCALE:	SHEET NO. OF SHEETS STA. 178+00.00 TO STA. 180+00.00

F.A.P. RTE.	SECTION	COUNTY	TOTAL SHEETS	SHEET NO.
741	(75,8,28)RS-3	PIATT	202	125
CONTRACT NO. 70273			ILLINOIS FED. AID PROJECT	

DATE	
BY	
FINAL SURVEY NO.	
SURVEYED PLOTTED	
TEMPLATE AREAS CHECKED	
NOTE BOOK AREAS CHECKED	

DATE	
BY	
ORIGINAL SURVEY NO.	
SURVEYED PLOTTED	
TEMPLATE AREAS CHECKED	
NOTE BOOK AREAS CHECKED	



FILE NAME = c:\pw\work\pwidot\bucklesj\0155680\0570273-sh

USER NAME = bucklesj	DESIGNED -	REVISED -
DRAWN -	REVISIED -	
PLOT SCALE = 10.0000 ' / IN.	CHECKED -	REVISED -
PLOT DATE = 10/15/2010	DATE -	REVISED -

**STATE OF ILLINOIS
DEPARTMENT OF TRANSPORTATION**

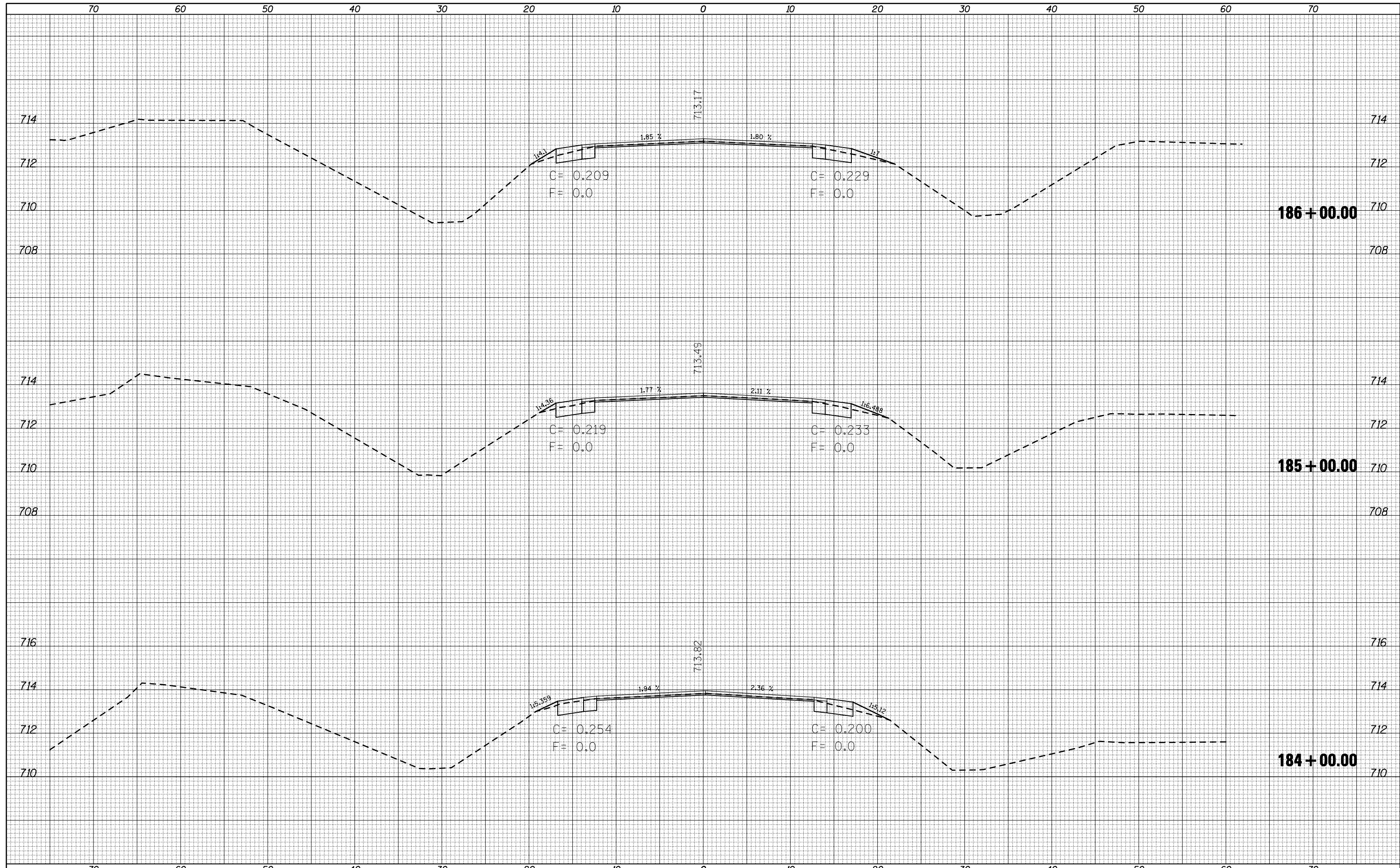
SCALE: SHEET NO. OF SHEETS STA. 181+00.00 TO STA. 183+00.00

CROSS SECTIONS

F.A.P. RTE.	SECTION	COUNTY	TOTAL SHEETS	SHEET NO.
741	(75,8,28)RS-3	PIATT	202	126
CONTRACT NO. 70273			ILLINOIS FED. AID PROJECT	

DATE	
BY	
FINAL SURVEY NO.	
SURVEYED PLOTTED AREAS CHECKED	
NOTE BOOK NO.	
TEMPLATE AREAS CHECKED	

DATE	
BY	
ORIGINAL SURVEY NO.	
SURVEYED PLOTTED AREAS CHECKED	
NOTE BOOK NO.	
TEMPLATE AREAS CHECKED	



FILE NAME =	USER NAME = bucklesj	DESIGNED -	REVISED -
ca:\pwork\pwork\pwork\bucklesj\d0155680\0570273-sh	XS-ILL05.dgn	DRAWN -	REVISED -
	PLOT SCALE = 10.0000 ' / IN.	CHECKED -	REVISED -
	PLOT DATE = 10/15/2010	DATE -	REVISED -

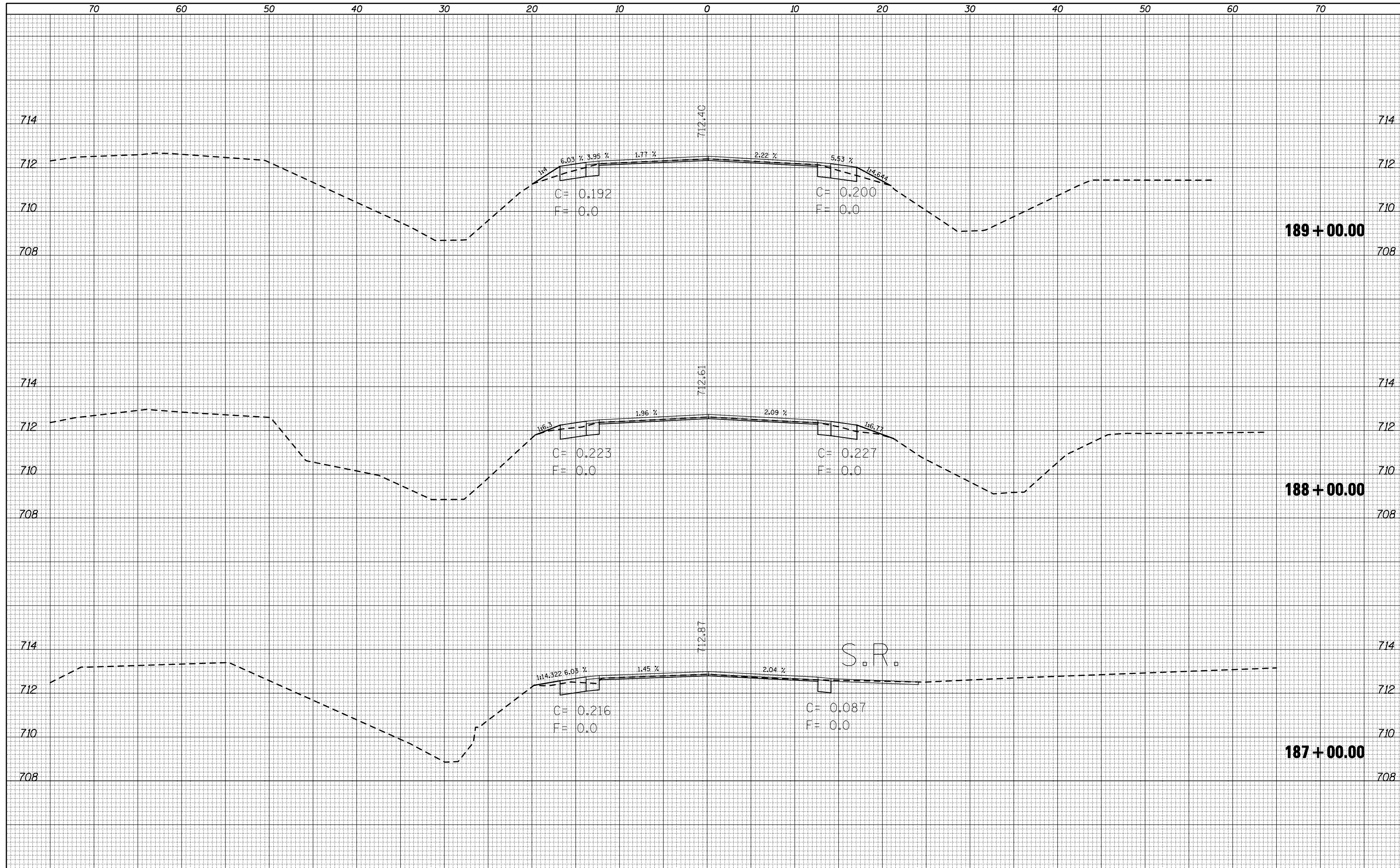
**STATE OF ILLINOIS
DEPARTMENT OF TRANSPORTATION**

CROSS SECTIONS
SCALE: SHEET NO. OF SHEETS STA. 184+00.00 TO STA. 186+00.00

F.A.P. RTE.	SECTION	COUNTY	TOTAL SHEETS	SHEET NO.
741	(75,8,28)RS-3	PIATT	202	127
CONTRACT NO. 70273			ILLINOIS FED. AID PROJECT	

DATE	
BY	
FINISHED SURVEY	
PLOTTED TEMPLATE	
NOTE BOOK	
AREAS CHECKED	
NO.	

DATE	
BY	
ORIGINAL SURVEY	
PLOTTED TEMPLATE	
NOTE BOOK	
AREAS CHECKED	
NO.	



FILE NAME =	USER NAME = bucklesjj	DESIGNED -	REVISED -
ca:\pw\work\pwidot\bucklesjj\d0155680\0570273-sh	X5-ILL105.dgn	DRAWN -	REVISED -
	PLOT SCALE = 10.0000' / IN.	CHECKED -	REVISED -
	PLOT DATE = 10/15/2010	DATE -	REVISED -

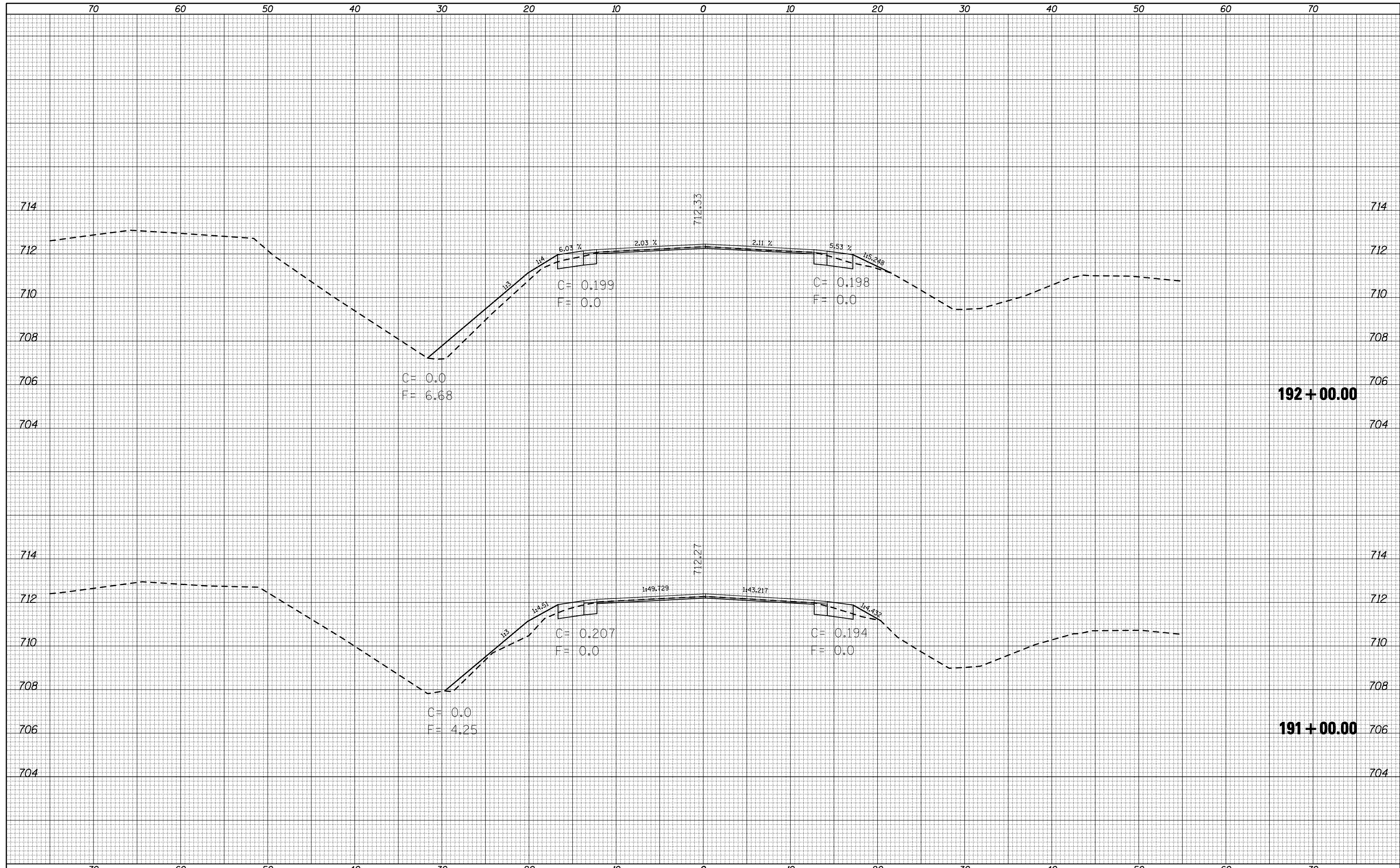
**STATE OF ILLINOIS
DEPARTMENT OF TRANSPORTATION**

CROSS SECTIONS	
SCALE:	SHEET NO. OF SHEETS STA. 187+00.00 TO STA. 189+00.00

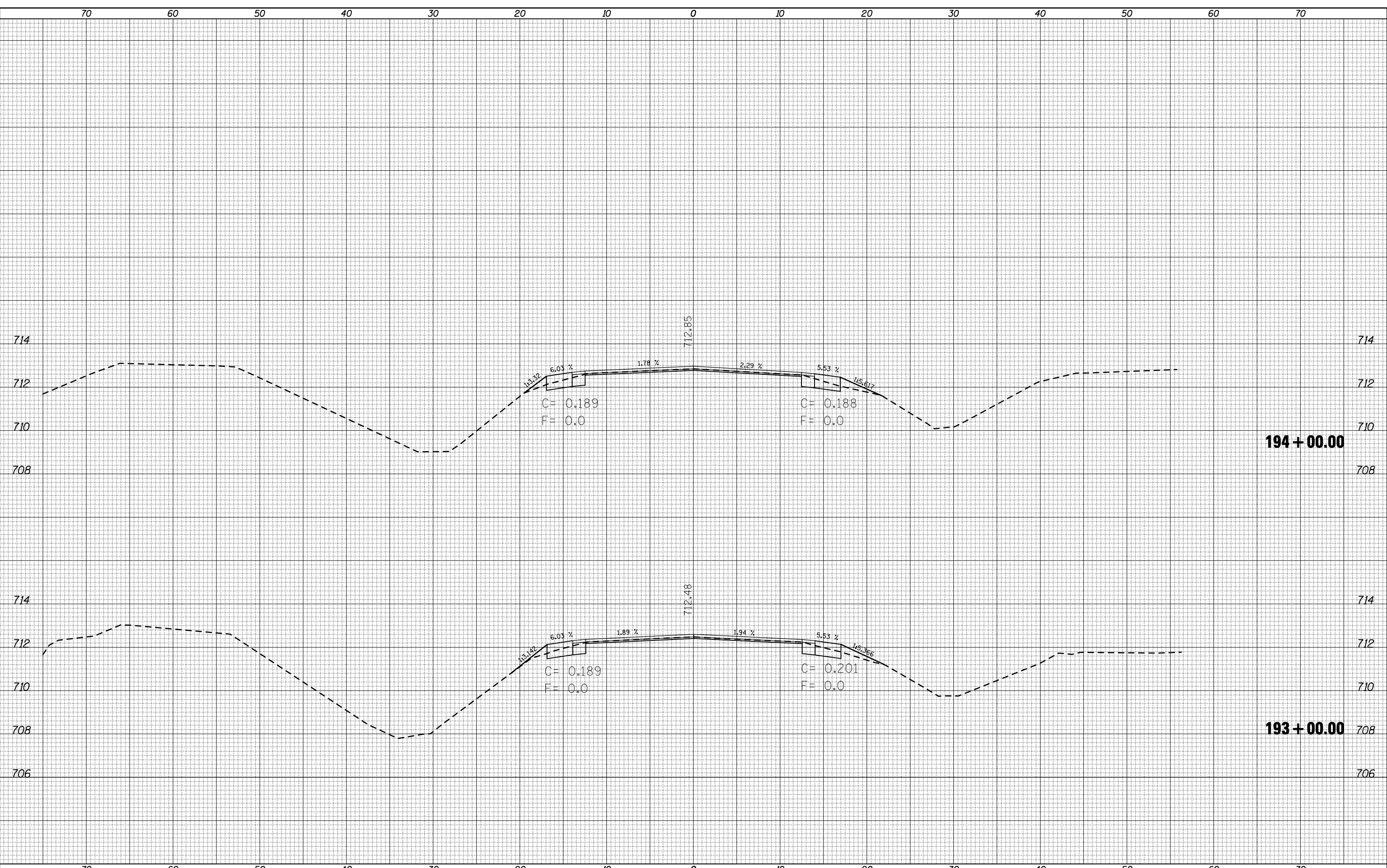
F.A.P. RTE.	SECTION	COUNTY	TOTAL SHEETS	SHEET NO.
741	(75,8,28)RS-3	PIATT	202	128
CONTRACT NO. 70273			ILLINOIS FED. AID PROJECT	

BY	DATE
FINAL SURVEY	SURVEYED
NOTE BOOK	PLOTTED
NO.	TEMPLATE
	AREAS CHECKED

BY	DATE
ORIGINAL SURVEY	SURVEYED
NOTE BOOK	PLOTTED
NO.	TEMPLATE
	AREAS CHECKED



BY	DATE
FINL SURVEY	SURVEYED
NOTE BOOK	PLOTTED
NO.	TEMPLATE
	AREAS
	CHECKED



BY	DATE
ORIGINAL SURVEY	SURVEYED
NOTE BOOK	PLOTTED
NO.	TEMPLATE
	AREAS
	CHECKED

FILE NAME =	USER NAME = bucklesJJ	DESIGNED -	REVISED -
ca:\pwork\pwork\bucklesJJ\d0155680\0570273-sh	X5-ILL105.dgn	DRAWN -	REVISED -
	PLOT SCALE = 10.0000' / IN.	CHECKED -	REVISED -
	PLOT DATE = 10/15/2010	DATE -	REVISED -

**STATE OF ILLINOIS
DEPARTMENT OF TRANSPORTATION**

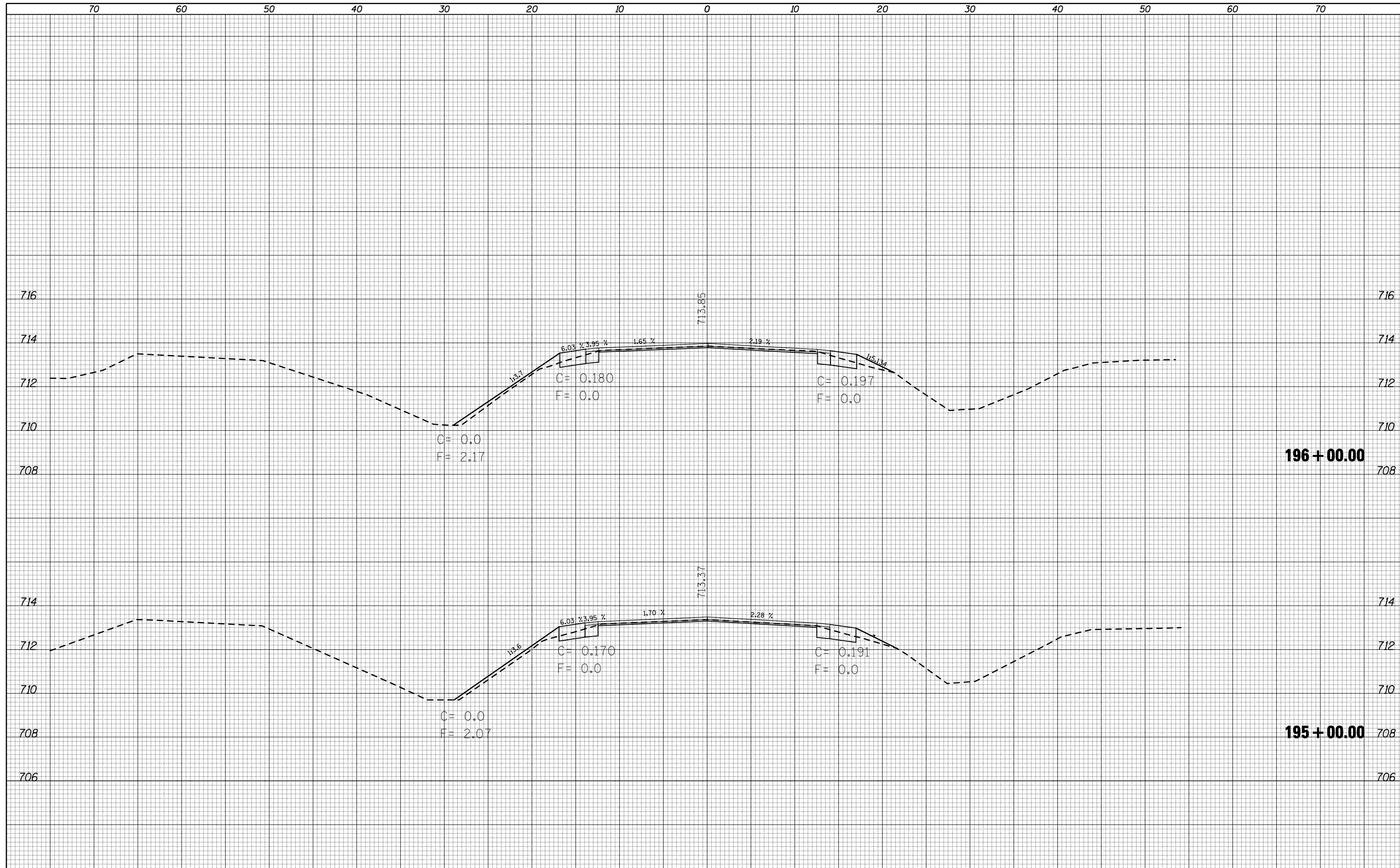
CROSS SECTIONS

SCALE: SHEET NO. OF SHEETS STA. 193+00.00 TO STA. 194+00.00

F.A.P. RTE.	SECTION	COUNTY	TOTAL SHEETS	SHEET NO.
741	(75,8,28)RS-3	PIATT	202	131
CONTRACT NO.			70273	
ILLINOIS FED. AID PROJECT				

BY	DATE

ORIGINAL SURVEY NO.	SURVEYED PLOTTED TEMPLATE AREAS CHECKED



FILE NAME =	USER NAME = bucklesJJ	DESIGNED -	REVISED -
c:\pwork\pwork\bucklesJJ\d0155680\0570273-sh	X5-ILL05.dgn	DRAWN -	REVISED -
	PLOT SCALE = 10.0000' / IN.	CHECKED -	REVISED -
	PLOT DATE = 10/15/2010	DATE -	REVISED -

**STATE OF ILLINOIS
DEPARTMENT OF TRANSPORTATION**

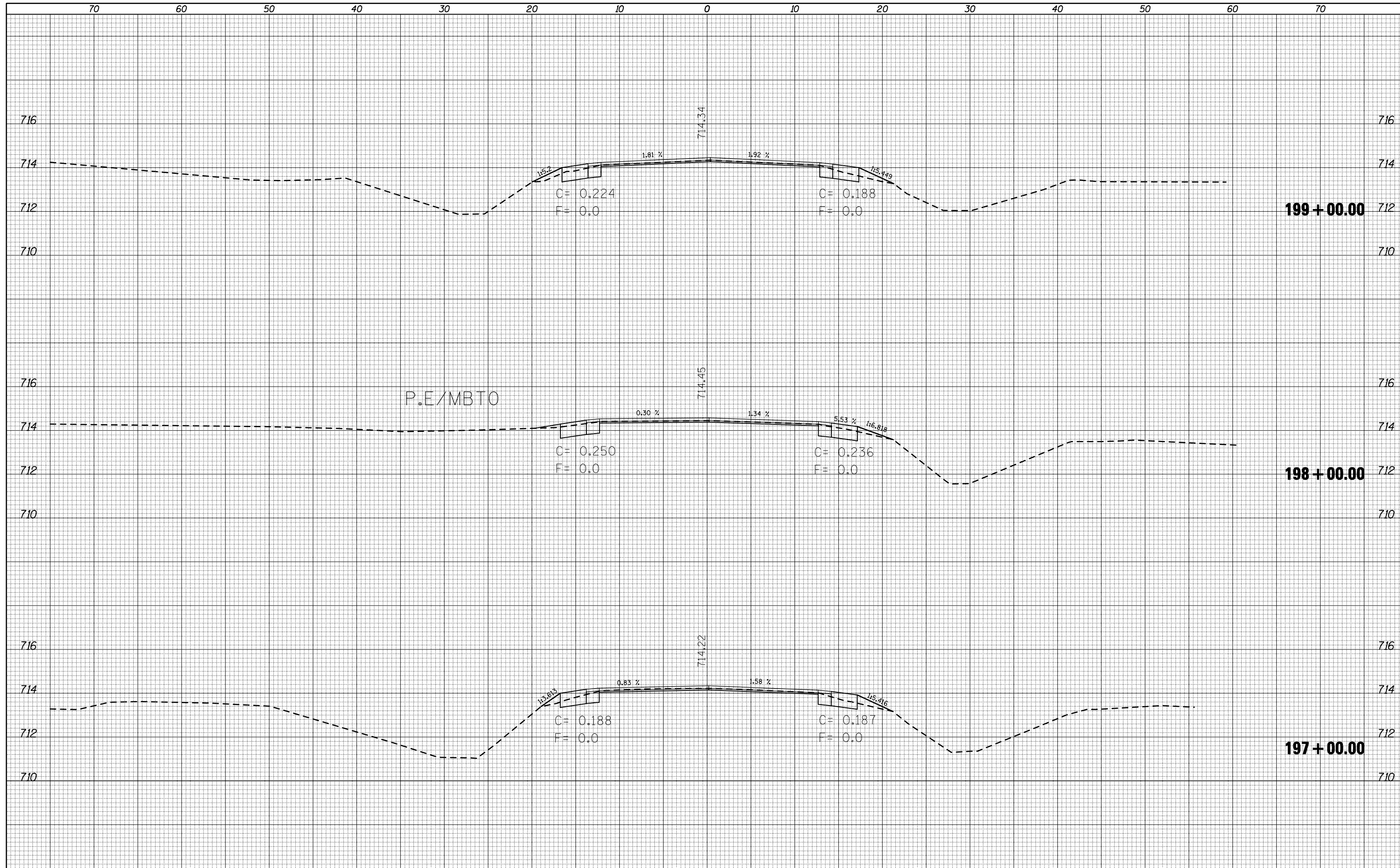
CROSS SECTIONS

SCALE: SHEET NO. OF SHEETS STA. 195+00.00 TO STA. 196+00.00

F.A.P. RTE.	SECTION	COUNTY	TOTAL SHEETS	SHEET NO.
741	(75,8,28)RS-3	PIATT	202	132
CONTRACT NO. 70273			ILLINOIS FED. AID PROJECT	

DATE	
BY	
FINAL SURVEY NO.	
SURVEYED PLOTTED	
NOTE BOOK AREAS CHECKED	

DATE	
BY	
ORIGINAL SURVEY NO.	
SURVEYED PLOTTED	
NOTE BOOK AREAS CHECKED	



FILE NAME =	USER NAME = bucklesj	DESIGNED -	REVISED -
ca:\pw\work\pwidot\bucklesj\d0155680\0570273-sh	ca:\pw\work\pwidot\bucklesj\d0155680\0570273-sh	DRAWN -	REVISED -
		CHECKED -	REVISED -
		DATE -	REVISED -

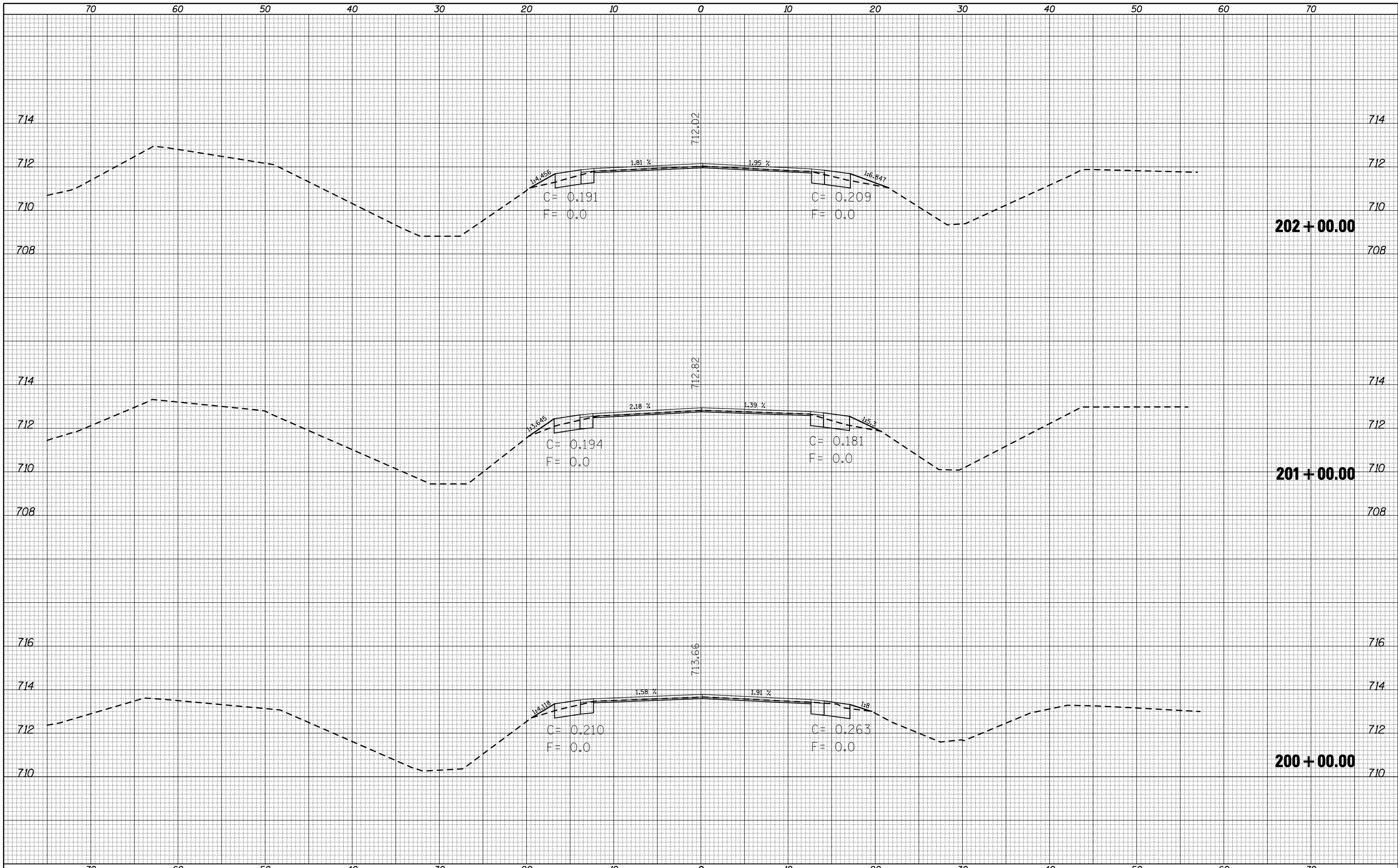
**STATE OF ILLINOIS
DEPARTMENT OF TRANSPORTATION**

SCALE:		SHEET NO.	OF	SHEETS	STA. 197+00.00	TO	STA. 199+00.00
--------	--	-----------	----	--------	----------------	----	----------------

F.A.P. RTE.	SECTION	COUNTY	TOTAL SHEETS	SHEET NO.
741	(75,8,28)RS-3	PIATT	202	133
CONTRACT NO. 70273			ILLINOIS FED. AID PROJECT	

DATE	
BY	
ORIGINAL SURVEY NO.	
SURVEYED	
PLOTTED	
TEMPLATE	
AREAS CHECKED	
NOTE BOOK	
AREAS CHECKED	

DATE	
BY	
ORIGINAL SURVEY NO.	
SURVEYED	
PLOTTED	
TEMPLATE	
AREAS CHECKED	
NOTE BOOK	
AREAS CHECKED	



FILE NAME = c:\pwork\pwork\dot\bucklesj\0155680\0570273-sh

USER NAME = bucklesj	DESIGNED -	REVISED -
X5-ILL05.dgn	DRAWN -	REVISED -
PLOT SCALE = 10.0000 ' / IN.	CHECKED -	REVISED -
PLOT DATE = 10/15/2010	DATE -	REVISED -

**STATE OF ILLINOIS
DEPARTMENT OF TRANSPORTATION**

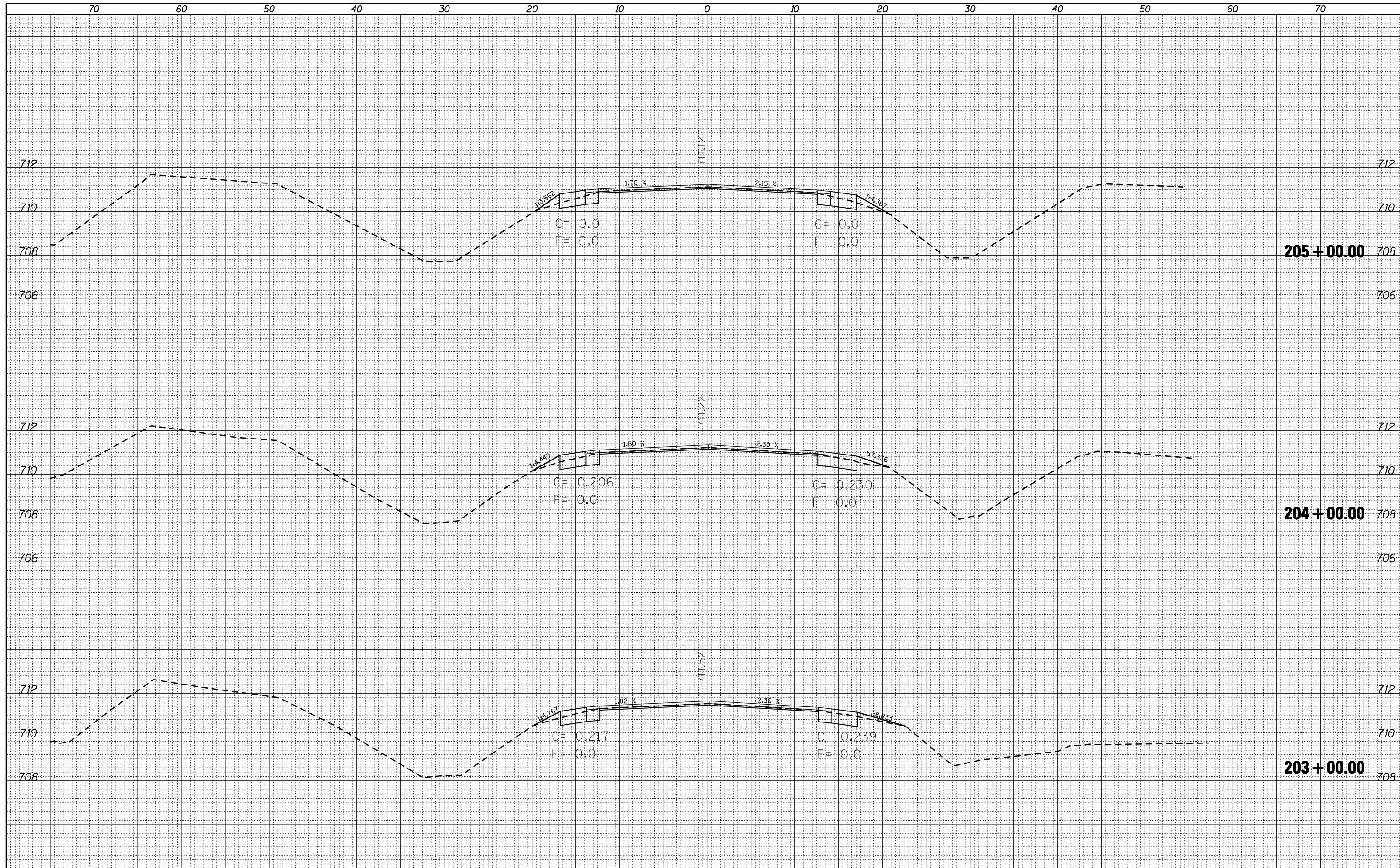
SCALE:	SHEET NO.	OF	SHEETS	STA. 200+00.00	TO STA. 202+00.00
--------	-----------	----	--------	----------------	-------------------

CROSS SECTIONS

F.A.P. RTE.	SECTION	COUNTY	TOTAL SHEETS	SHEET NO.
741	(75,8,28)RS-3	PIATT	202	134
CONTRACT NO. 70273			ILLINOIS FED. AID PROJECT	

DATE	
BY	
FINAL SURVEY	SURVEYED
NOTE BOOK	PLOTTED
NO.	TEMPLATE
	AREAS
	CHECKED

DATE	
BY	
ORIGINAL SURVEY	SURVEYED
NOTE BOOK	PLOTTED
NO.	TEMPLATE
	AREAS
	CHECKED



FILE NAME =	USER NAME = bucklesJJ	DESIGNED -	REVISED -
ca:\pw\work\pwidot\bucklesJJ\d0155680\0570273-sh	XS-ILL05.dgn	DRAWN -	REVISED -
	PLOT SCALE = 10.0000 ' / IN.	CHECKED -	REVISED -
	PLOT DATE = 10/15/2010	DATE -	REVISED -

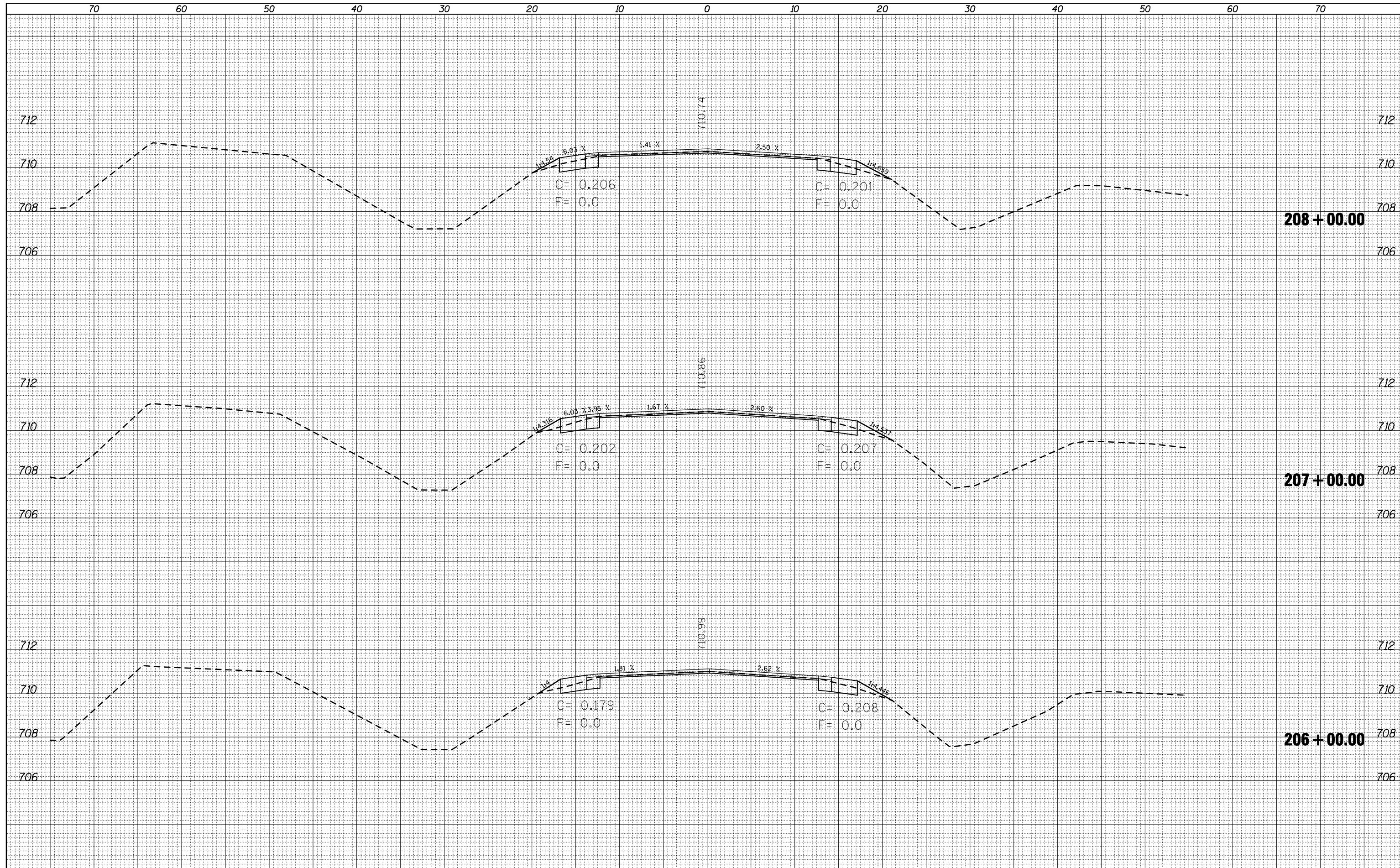
**STATE OF ILLINOIS
DEPARTMENT OF TRANSPORTATION**

SCALE:		SHEET NO.	OF	SHEETS	STA. 203+00.00	TO STA. 205+00.00
--------	--	-----------	----	--------	----------------	-------------------

F.A.P. RTE.	SECTION	COUNTY	TOTAL SHEETS	SHEET NO.
741	(75,8,28)RS-3	PIATT	202	135
CONTRACT NO. 70273			ILLINOIS FED. AID PROJECT	

DATE	
BY	
FINAL SURVEY NO.	
SURVEYED PLOTTED AREAS CHECKED	
NOTE BOOK NO.	
TEMPLATE AREAS CHECKED	

DATE	
BY	
ORIGINAL SURVEY NO.	
SURVEYED PLOTTED AREAS CHECKED	
NOTE BOOK NO.	
TEMPLATE AREAS CHECKED	



FILE NAME =	USER NAME = bucklesjj	DESIGNED -	REVISED -
c:\pwork\pwork\pwork\bucklesjj\d0155680\0570273-sh	X5-ILL105.dgn	DRAWN -	REVISED -
	PLOT SCALE = 10.0000' / IN.	CHECKED -	REVISED -
	PLOT DATE = 10/15/2010	DATE -	REVISED -

**STATE OF ILLINOIS
DEPARTMENT OF TRANSPORTATION**

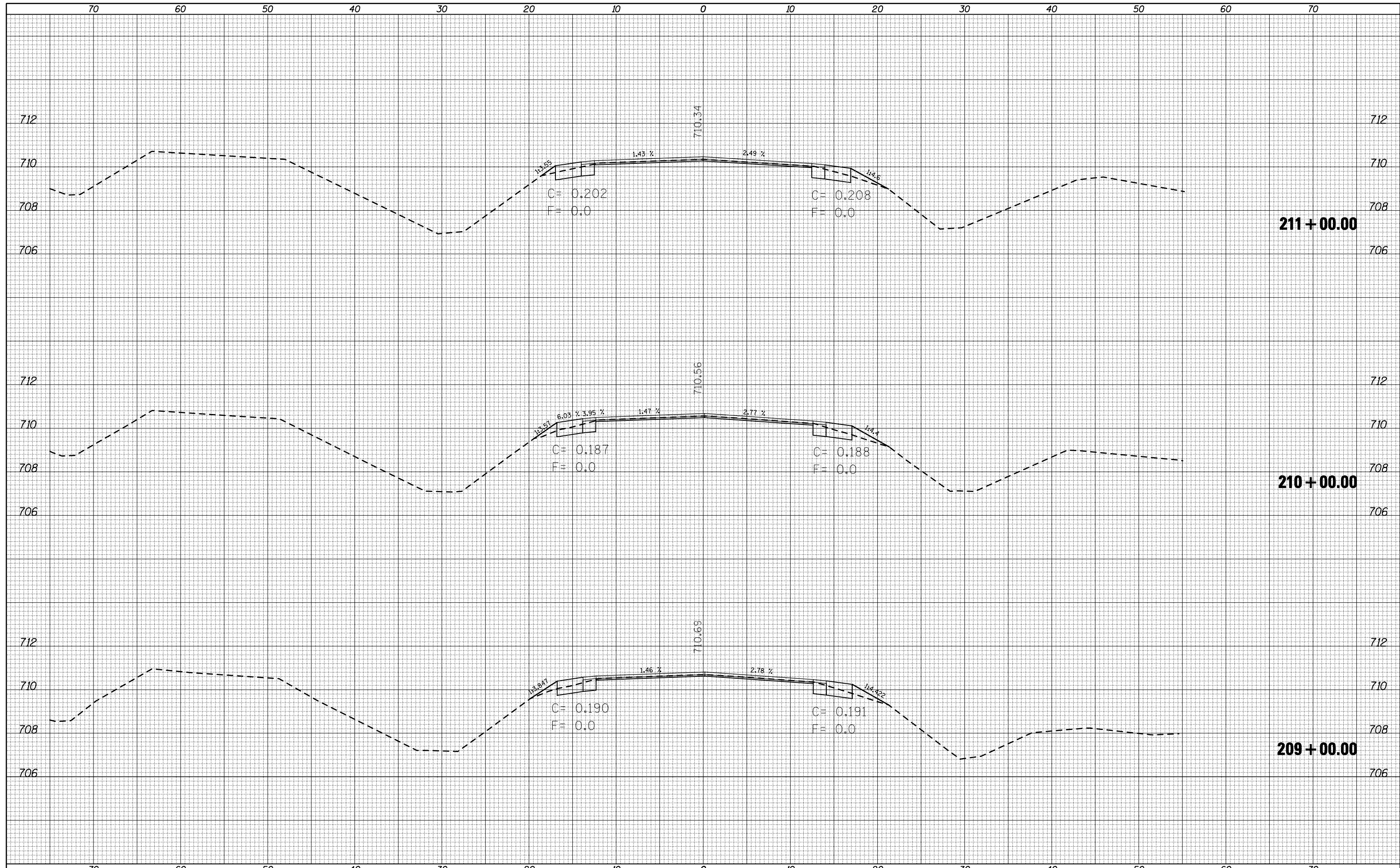
SCALE:		SHEET NO.	OF	SHEETS	STA. 206+00.00	TO	STA. 208+00.00
--------	--	-----------	----	--------	----------------	----	----------------

CROSS SECTIONS

F.A.P. RTE.	SECTION	COUNTY	TOTAL SHEETS	SHEET NO.
741	(75,8,28)RS-3	PIATT	202	136
CONTRACT NO.			70273	
ILLINOIS FED. AID PROJECT				

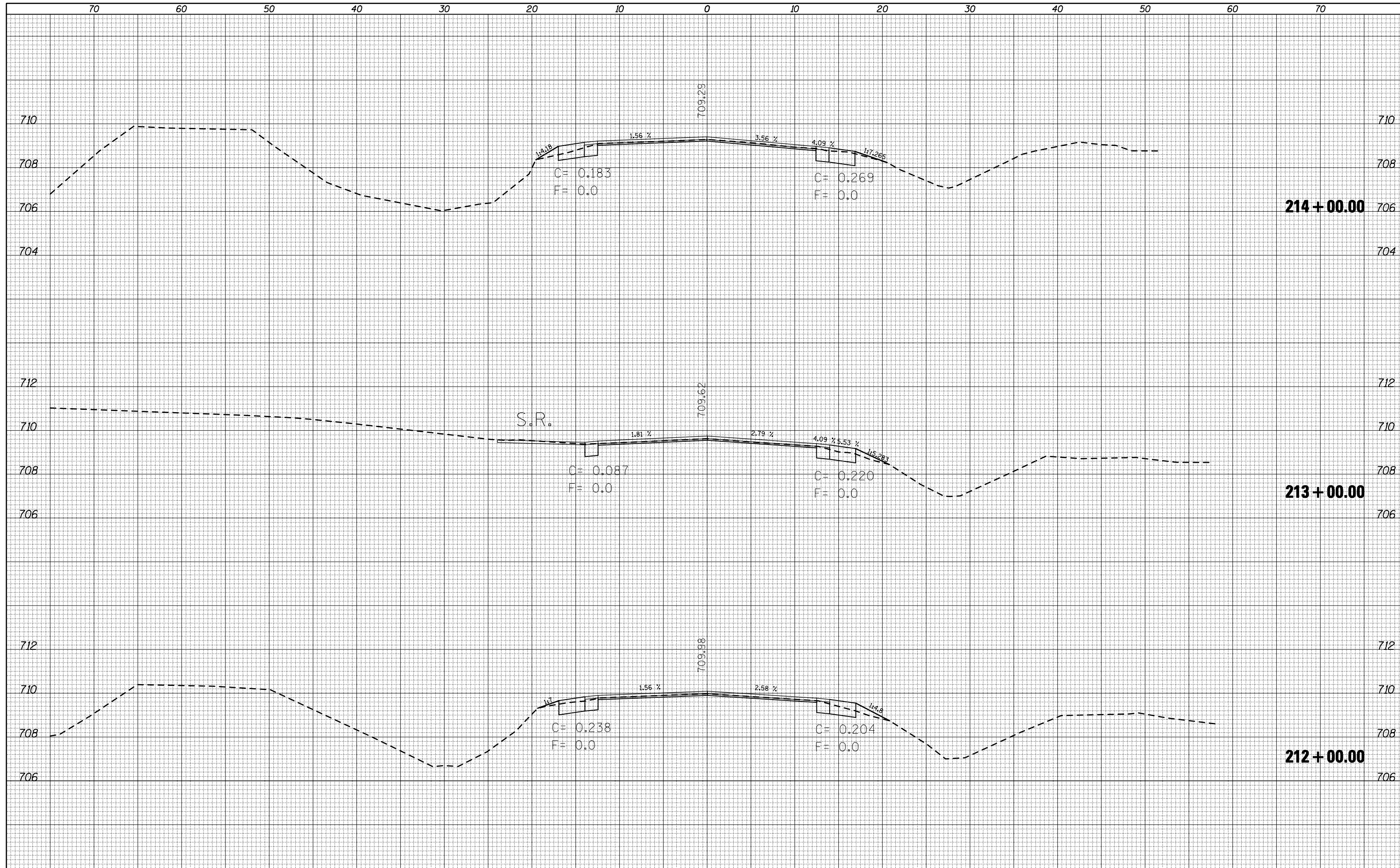
DATE	
BY	
FINAL SURVEY NO.	
SURVEYED PLOTTED AREAS CHECKED	
NOTE BOOK NO.	
TEMPLATE AREAS CHECKED	

DATE	
BY	
ORIGINAL SURVEY NO.	
SURVEYED PLOTTED AREAS CHECKED	
NOTE BOOK NO.	
TEMPLATE AREAS CHECKED	



DATE	
BY	
FINAL SURVEY NO.	
SURVEYED PLOTTED	
TEMPLATE AREAS CHECKED	
NOTE BOOK AREAS CHECKED	

DATE	
BY	
ORIGINAL SURVEY NO.	
SURVEYED PLOTTED	
TEMPLATE AREAS CHECKED	
NOTE BOOK AREAS CHECKED	



FILE NAME =	USER NAME = bucklesj	DESIGNED -	REVISED -
ca:\pw\work\pwidot\bucklesj\d0155680\0570273-sh	X5-ILL105.dgn	DRAWN -	REVISED -
	PLOT SCALE = 10.0000' / IN.	CHECKED -	REVISED -
	PLOT DATE = 10/15/2010	DATE -	REVISED -

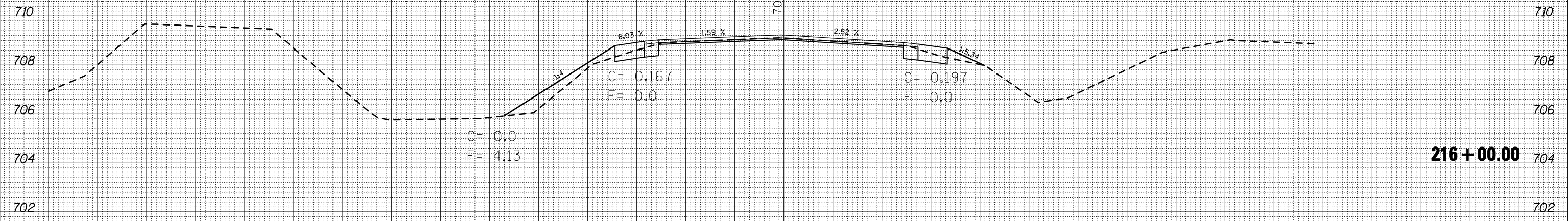
**STATE OF ILLINOIS
DEPARTMENT OF TRANSPORTATION**

SCALE:		SHEET NO.	OF	SHEETS	STA. 212+00.00	TO STA. 214+00.00
--------	--	-----------	----	--------	----------------	-------------------

F.A.P. RTE.	SECTION	COUNTY	TOTAL SHEETS	SHEET NO.
741	(75,8,28)RS-3	PIATT	202	138
CONTRACT NO. 70273			ILLINOIS FED. AID PROJECT	

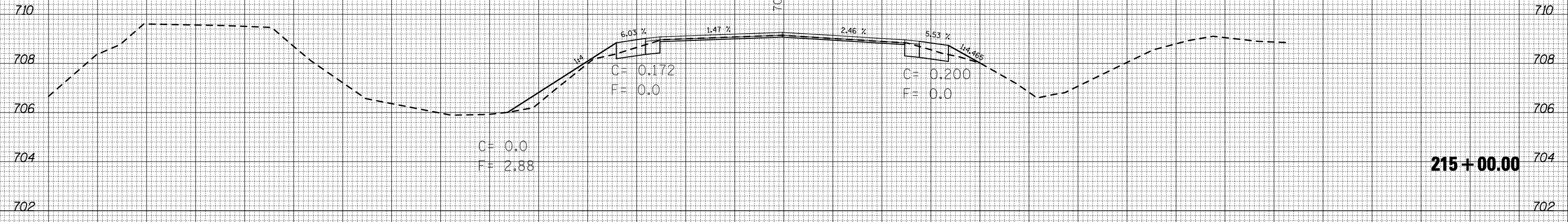
70 60 50 40 30 20 10 0 10 20 30 40 50 60 70

BY	DATE
FINAL SURVEY	SURVEYED
NOTE BOOK NO.	PLOTTED
	TEMPLATE
	AREAS CHECKED



216 + 00.00

BY	DATE
ORIGINAL SURVEY	SURVEYED
NOTE BOOK NO.	PLOTTED
	TEMPLATE
	AREAS CHECKED



215 + 00.00

FILE NAME =	USER NAME = bucklesjj	DESIGNED -	REVISED -
c:\pw\work\pwidot\bucklesjj\d0155680\0570273-sh	X5-ILL105.dgn	DRAWN -	REVISED -
PLOT SCALE = 10.0000 ' / IN.	CHECKED -	REVISIED -	REVISED -
PLOT DATE = 10/15/2010	DATE -	REVISIED -	REVISED -

**STATE OF ILLINOIS
DEPARTMENT OF TRANSPORTATION**

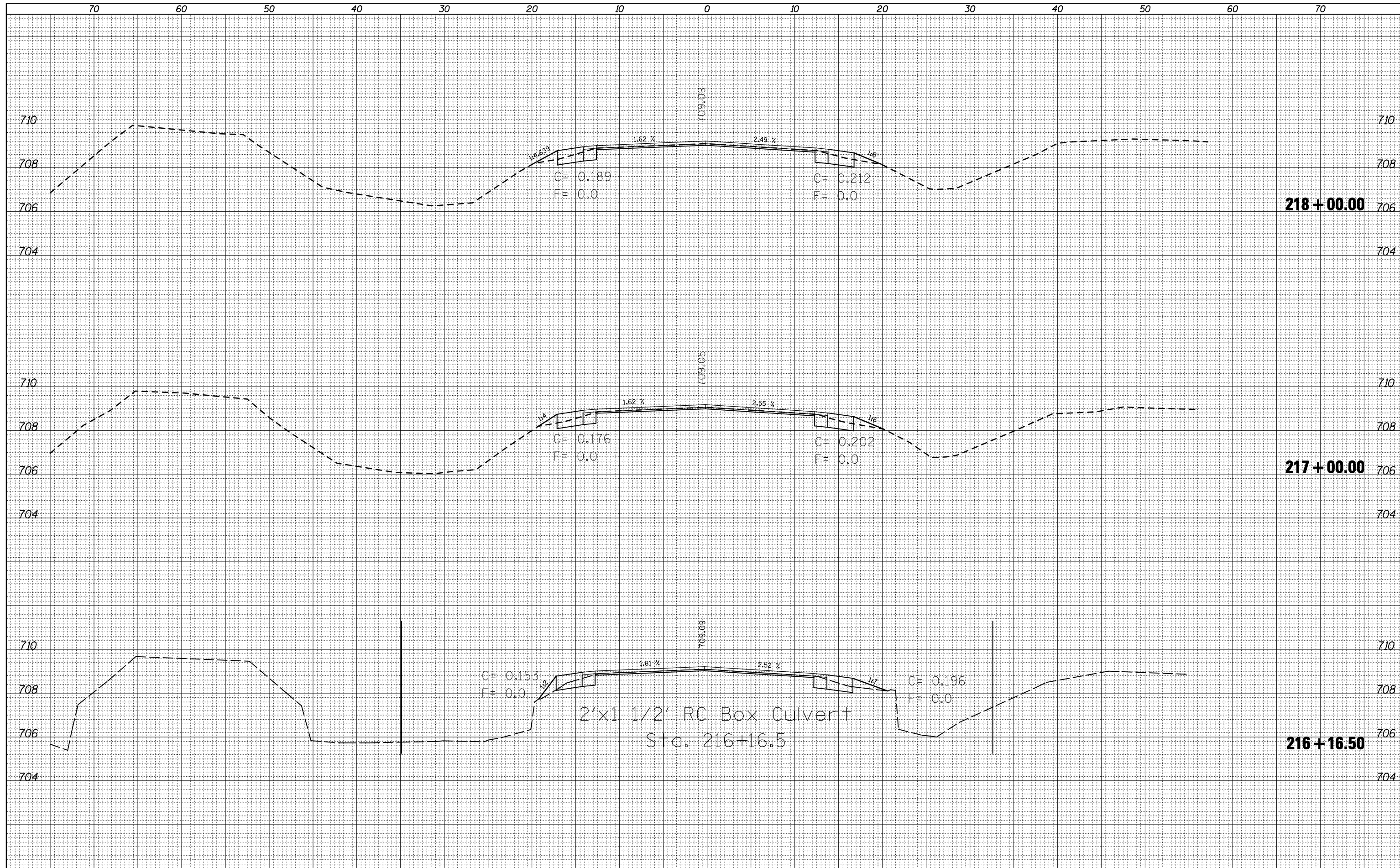
SCALE: SHEET NO. OF SHEETS STA. 215+00.00 TO STA. 216+00.00

CROSS SECTIONS

F.A.P. RTE.	SECTION	COUNTY	TOTAL SHEETS	SHEET NO.
741	(75,8,28)RS-3	PIATT	202	139
ILLINOIS FED. AID PROJECT			CONTRACT NO. 70273	

DATE	
BY	
FINAL SURVEY	SURVEYED
NOTE BOOK	PLOTTED
NO.	TEMPLATE
	AREAS
	CHECKED

DATE	
BY	
ORIGINAL SURVEY	SURVEYED
NOTE BOOK	PLOTTED
NO.	TEMPLATE
	AREAS
	CHECKED



FILE NAME =	USER NAME = bucklesj	DESIGNED -	REVISED -
ca:\pw\work\pwidot\bucklesj\d0155680\0570273-sh	X5-ILL105.dgn	DRAWN -	REVISED -
	PLOT SCALE = 10.0000' / IN.	CHECKED -	REVISED -
	PLOT DATE = 10/15/2010	DATE -	REVISED -

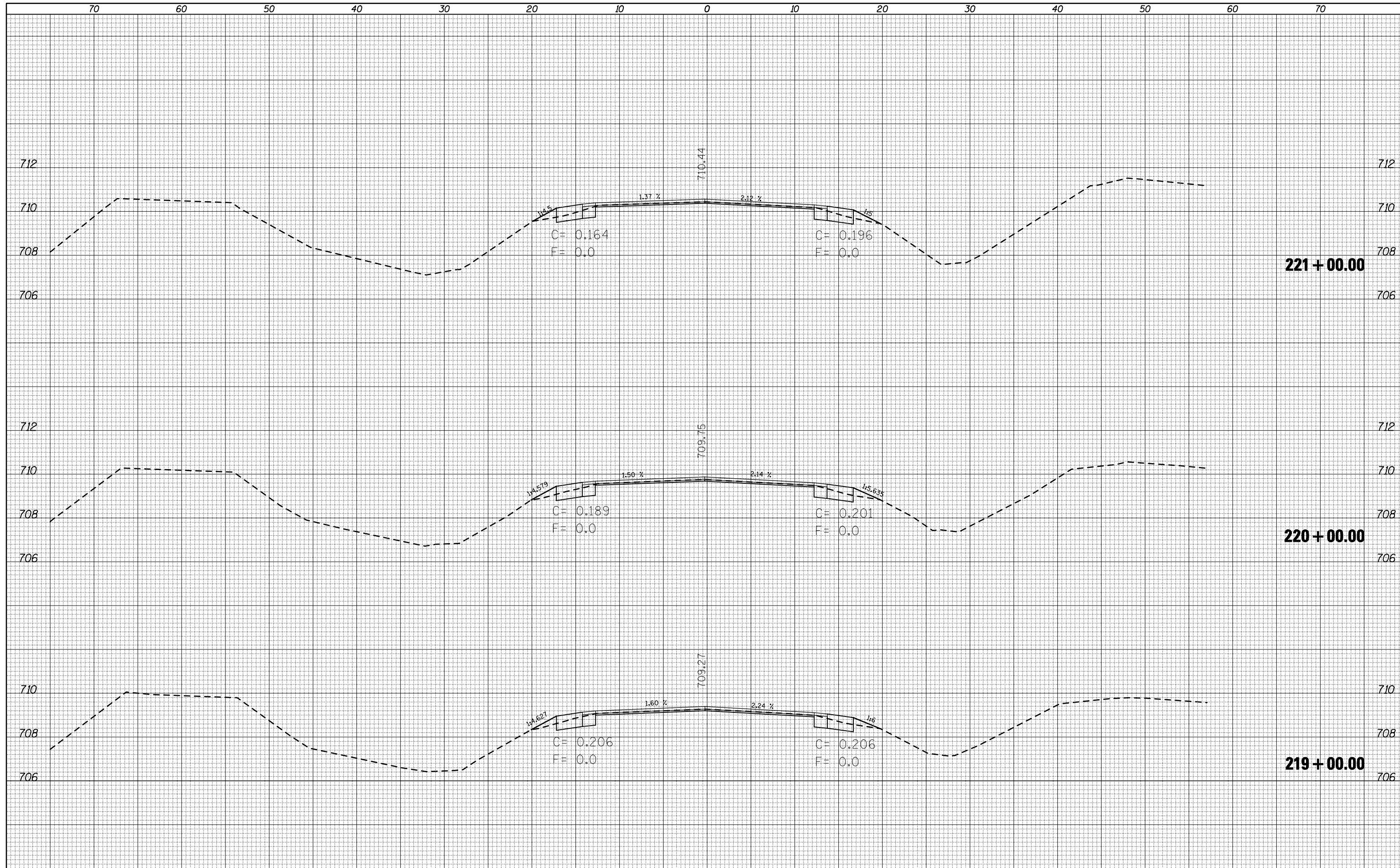
**STATE OF ILLINOIS
DEPARTMENT OF TRANSPORTATION**

SCALE:		SHEET NO.	OF	SHEETS	STA. 216+16.50	TO STA. 218+00.00
--------	--	-----------	----	--------	----------------	-------------------

F.A.P. RTE.	SECTION	COUNTY	TOTAL SHEETS	SHEET NO.
741	(75,8,28)RS-3	PIATT	202	140
CONTRACT NO. 70273			ILLINOIS FED. AID PROJECT	

DATE	
BY	
SURVEYED	
PLOTTED	
TEMPLATE	
AREAS	
CHECKED	
FINAL SURVEY	
NOTE BOOK	
NO.	

DATE	
BY	
SURVEYED	
PLOTTED	
TEMPLATE	
AREAS	
CHECKED	
ORIGINAL SURVEY	
NOTE BOOK	
NO.	



FILE NAME =	USER NAME = bucklesj	DESIGNED -	REVISED -
ca:\pw\work\pwidot\bucklesj\d0155680\0570273-sh	cs-XS-ILL105.dgn	DRAWN -	REVISED -
	PLOT SCALE = 10.0000' / IN.	CHECKED -	REVISED -
	PLOT DATE = 10/15/2010	DATE -	REVISED -

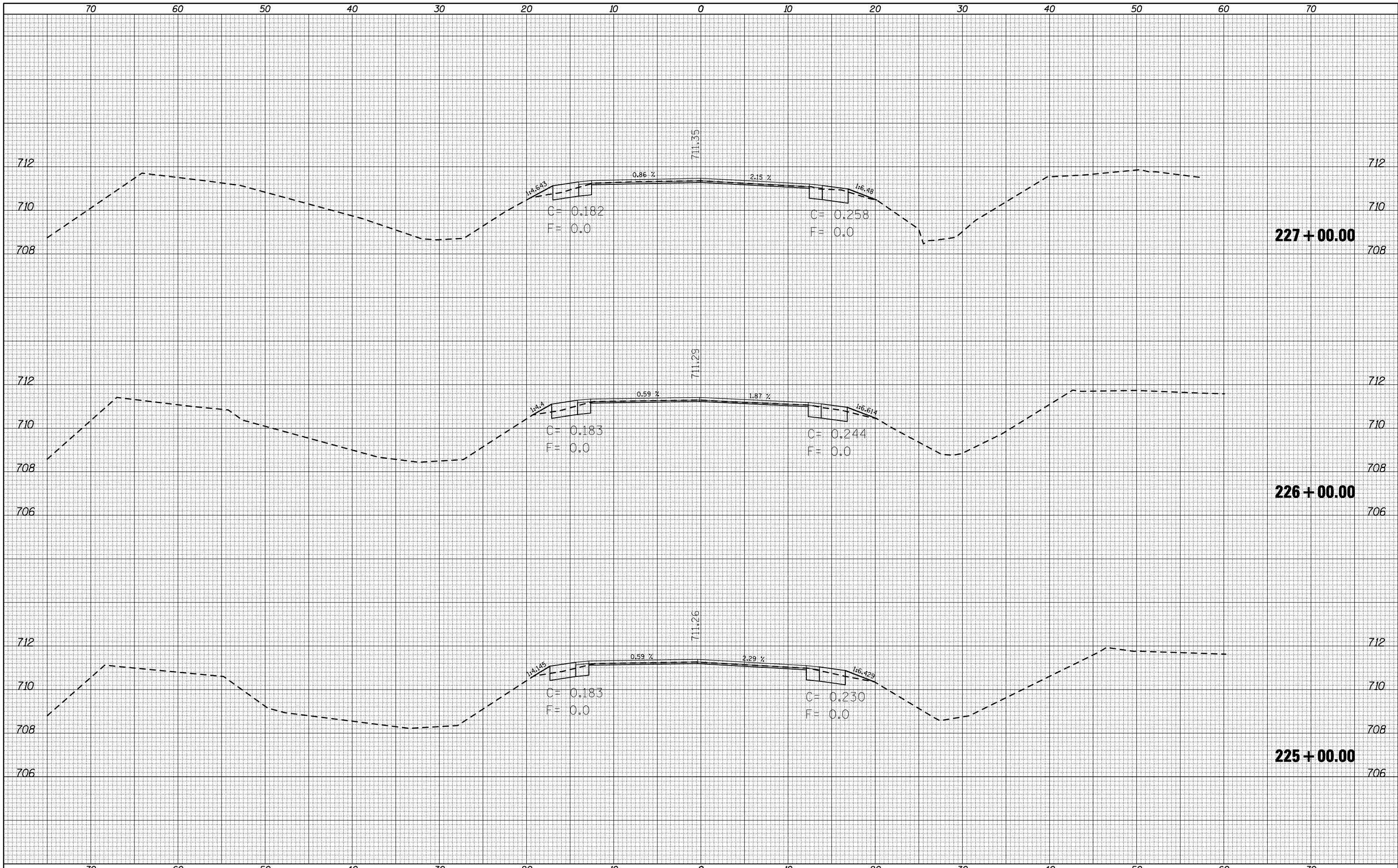
**STATE OF ILLINOIS
DEPARTMENT OF TRANSPORTATION**

CROSS SECTIONS	
SCALE:	SHEET NO. OF SHEETS STA. 219+00.00 TO STA. 221+00.00

F.A.P. RTE.	SECTION	COUNTY	TOTAL SHEETS	SHEET NO.
741	(75,8,28)RS-3	PIATT	202	141
CONTRACT NO. 70273			ILLINOIS FED. AID PROJECT	

DATE	
BY	
FINAL SURVEY NO.	
SURVEYED PLOTTED AREAS CHECKED	
NOTE BOOK	
TEMPLATE	
AREAS CHECKED	

DATE	
BY	
ORIGINAL SURVEY NO.	
SURVEYED PLOTTED AREAS CHECKED	
NOTE BOOK	
TEMPLATE	
AREAS CHECKED	



FILE NAME =	USER NAME = bucklesjj	DESIGNED -	REVISED -
c:\pw\work\pwidot\bucklesjj\d0155680\0570273-sh	X5-ILL105.dgn	DRAWN -	REVISED -
	PLOT SCALE = 10.0000' / IN.	CHECKED -	REVISED -
	PLOT DATE = 10/15/2010	DATE -	REVISED -

**STATE OF ILLINOIS
DEPARTMENT OF TRANSPORTATION**

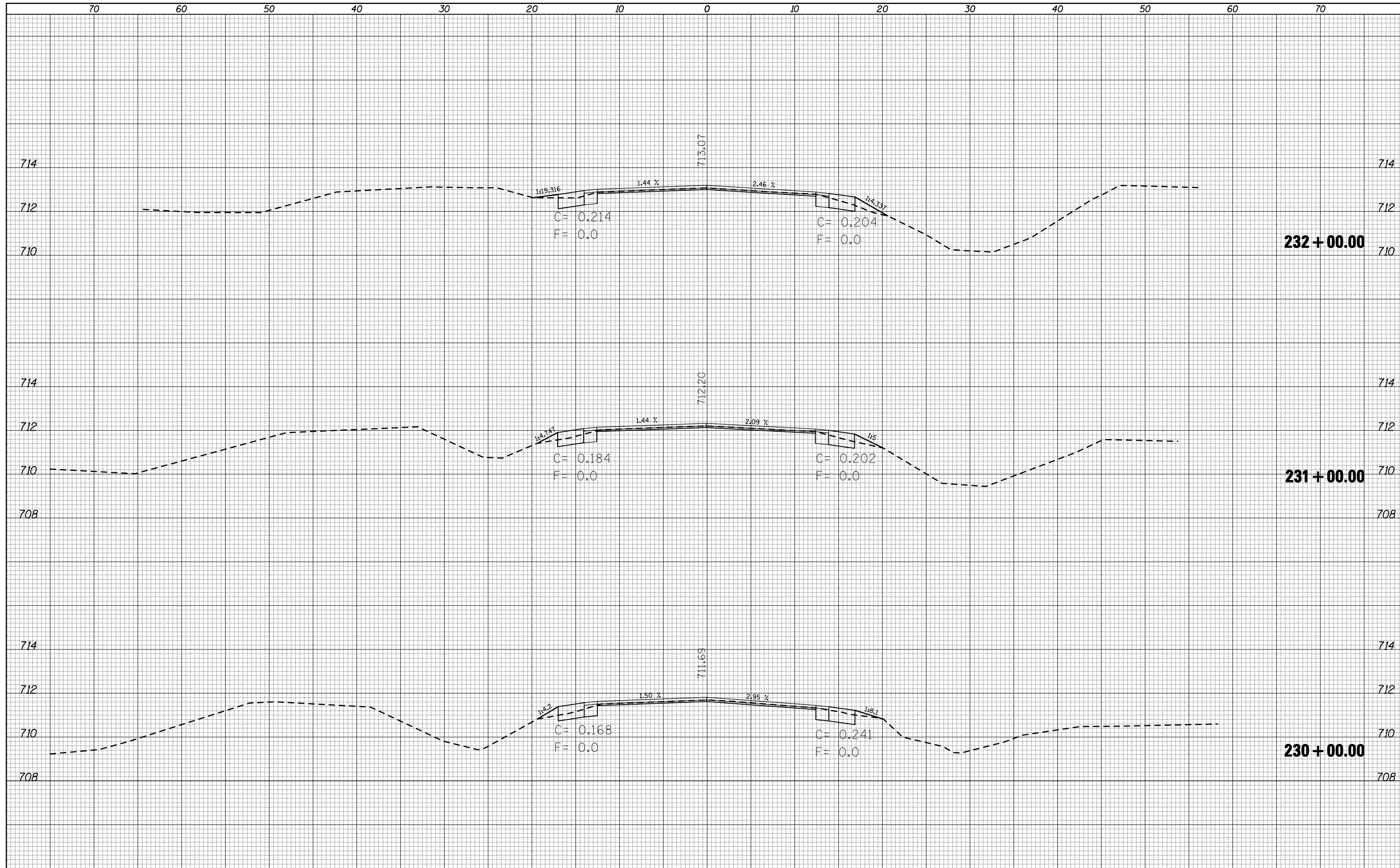
CROSS SECTIONS

SCALE: SHEET NO. OF SHEETS STA. 225+00.00 TO STA. 227+00.00

F.A.P. RTE.	SECTION	COUNTY	TOTAL SHEETS	SHEET NO.
741	(75,8,28)RS-3	PIATT	202	143
CONTRACT NO. 70273			ILLINOIS FED. AID PROJECT	

DATE	
BY	
SURVEYED	
PLOTTED	
TEMPLATE	
AREAS	
CHECKED	
FINAL SURVEY	
NOTE BOOK	
NO.	

DATE	
BY	
SURVEYED	
PLOTTED	
TEMPLATE	
AREAS	
CHECKED	
ORIGINAL SURVEY	
NOTE BOOK	
NO.	



FILE NAME =	USER NAME = bucklesj	DESIGNED -	REVISED -
ca:\pwork\pwork\pwork\bucklesj\d0155680\0570273-sh	X5-ILL05.dgn	DRAWN -	REVISED -
	PLOT SCALE = 10.0000 ' / IN.	CHECKED -	REVISED -
	PLOT DATE = 10/15/2010	DATE -	REVISED -

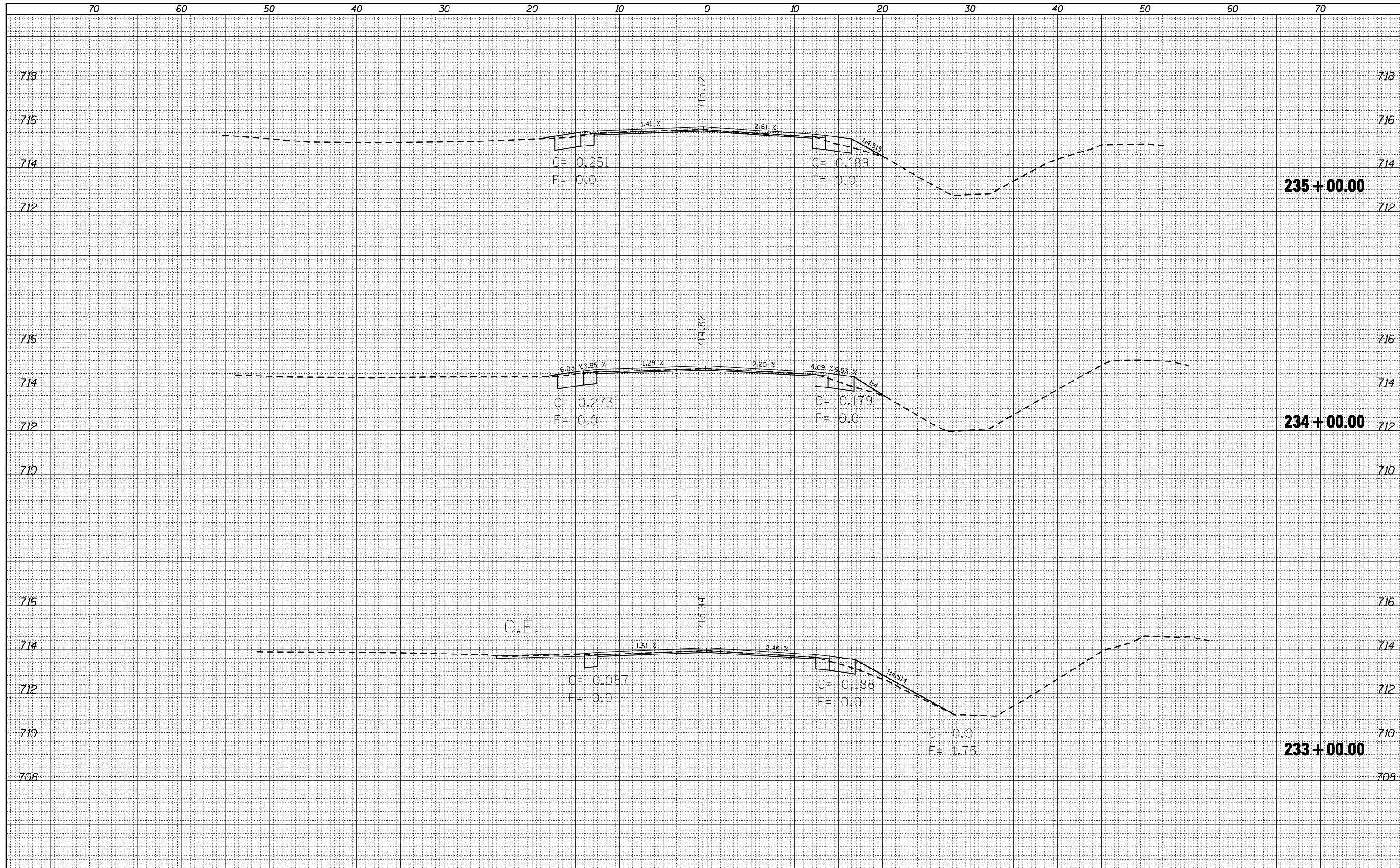
**STATE OF ILLINOIS
DEPARTMENT OF TRANSPORTATION**

SCALE:		SHEET NO.	OF	SHEETS	STA. 230+00.00	TO STA. 232+00.00
--------	--	-----------	----	--------	----------------	-------------------

F.A.P. RTE.	SECTION	COUNTY	TOTAL SHEETS	SHEET NO.
741	(75,8,28)RS-3	PIATT	202	145
CONTRACT NO. 70273			ILLINOIS FED. AID PROJECT	

DATE	
BY	
FINAL SURVEY NO.	
SURVEYED AREAS CHECKED	
PLOTTED TEMPLATE AREAS CHECKED	
NOTE BOOK NO.	

DATE	
BY	
ORIGINAL SURVEY NO.	
SURVEYED AREAS CHECKED	
PLOTTED TEMPLATE AREAS CHECKED	
NOTE BOOK NO.	



FILE NAME =	USER NAME = bucklesjj	DESIGNED -	REVISED -
ca:\pwork\pwork\pwork\bucklesjj\d0155680\0570273-sh	X5-ILL105.dgn	DRAWN -	REVISED -
	PLOT SCALE = 10.0000' / IN.	CHECKED -	REVISED -
	PLOT DATE = 10/15/2010	DATE -	REVISED -

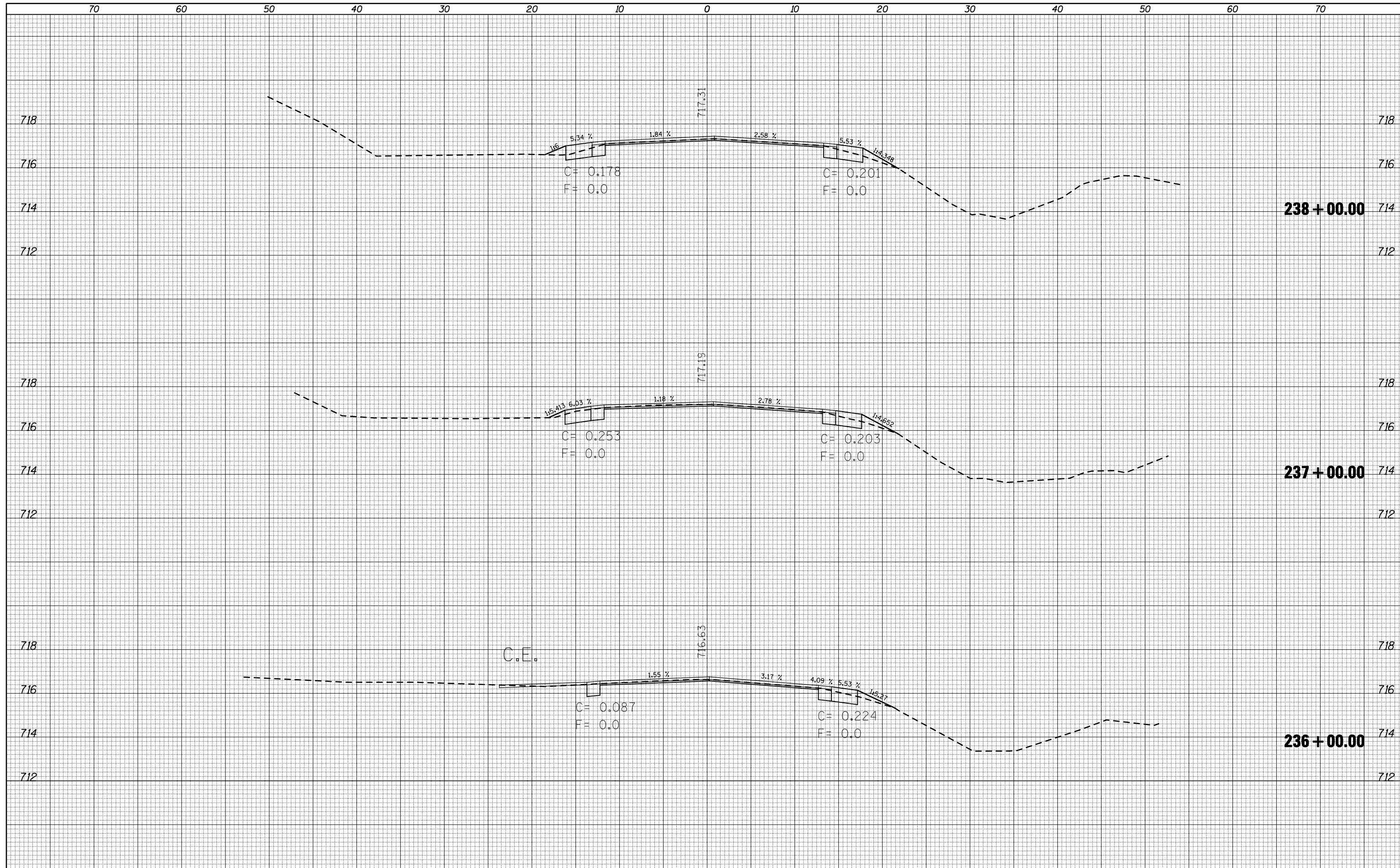
**STATE OF ILLINOIS
DEPARTMENT OF TRANSPORTATION**

CROSS SECTIONS	
SCALE:	SHEET NO. OF SHEETS STA. 233+00.00 TO STA. 235+00.00

F.A.P. RTE.	SECTION	COUNTY	TOTAL SHEETS	SHEET NO.
741	(75,8,28)RS-3	PIATT	202	146
CONTRACT NO. 70273			ILLINOIS FED. AID PROJECT	

FINAL SURVEY NO.	SURVEYED PLOTTED TEMPLATE AREAS CHECKED
DATE	BY

ORIGINAL SURVEY NO.	SURVEYED PLOTTED TEMPLATE AREAS CHECKED
DATE	BY



FILE NAME = c:\pw\work\pwidot\bucklesj\0155680\0570273-sh

USER NAME = bucklesj
 DRAWN -
 CHECKED -
 DATE -

DESIGNED -
 REVISIONS:
 REVISIONS:
 REVISIONS:

**STATE OF ILLINOIS
 DEPARTMENT OF TRANSPORTATION**

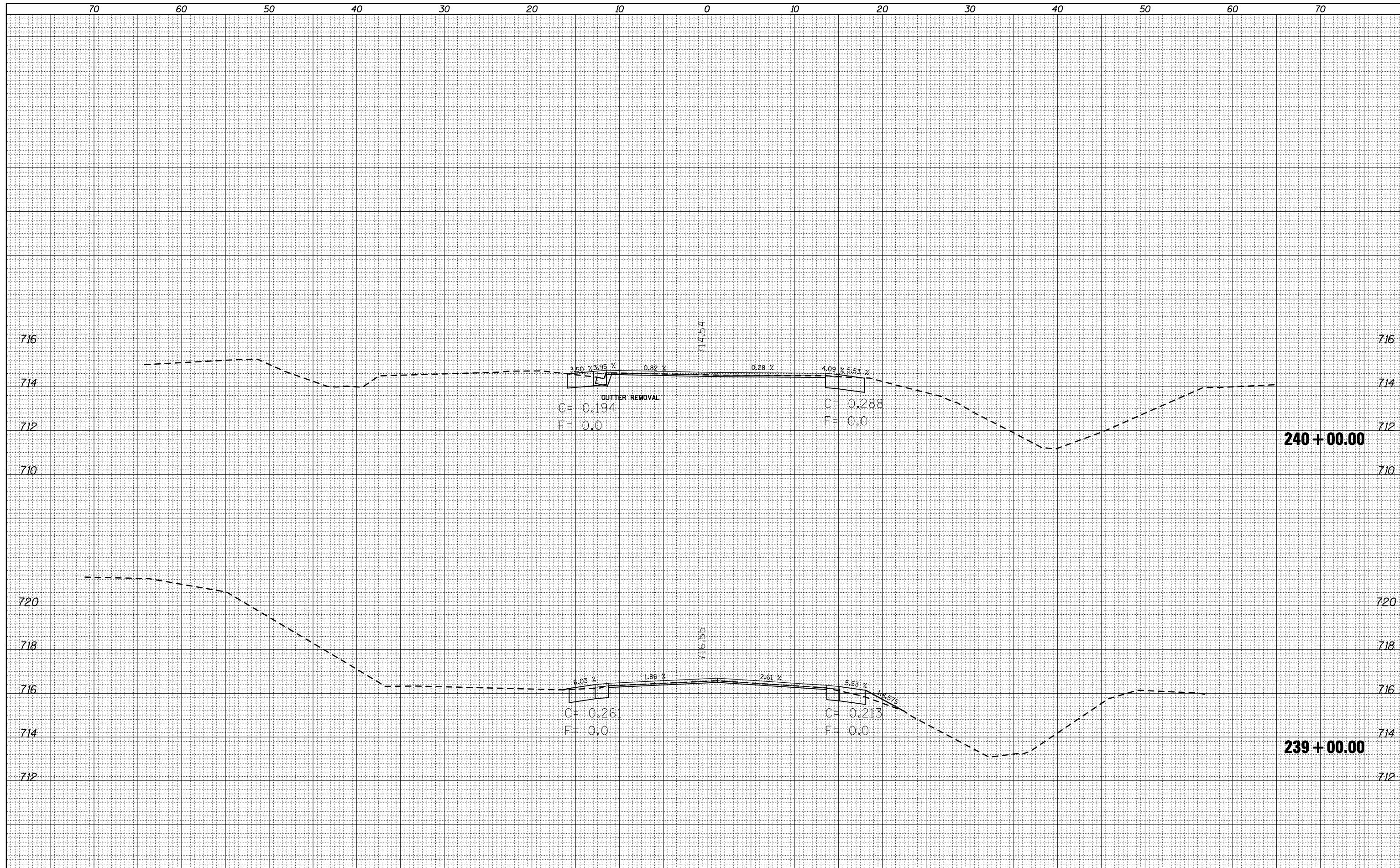
CROSS SECTIONS

SCALE: SHEET NO. OF SHEETS STA. 236+00.00 TO STA. 238+00.00

F.A.P. RTE.	SECTION	COUNTY	TOTAL SHEETS	SHEET NO.
741	(75,8,28)RS-3	PIATT	202	147
CONTRACT NO. 70273			ILLINOIS FED. AID PROJECT	

BY	DATE
FINL SURVEY	SURVEYED
NO. _____	PLOTTED
NOTE BOOK	TEMPLATE
NO. _____	AREAS
	CHECKED

BY	DATE
ORIGINAL SURVEY	SURVEYED
NO. _____	PLOTTED
NOTE BOOK	TEMPLATE
NO. _____	AREAS
	CHECKED



FILE NAME =	USER NAME = bucklesjj	DESIGNED -	REVISED -
c:\pwork\pwork\pwork\bucklesjj\d0155680\0570273-sh	X5-ILL105.dgn	DRAWN -	REVISED -
	PLOT SCALE = 10.0000 ' / IN.	CHECKED -	REVISED -
	PLOT DATE = 10/15/2010	DATE -	REVISED -

**STATE OF ILLINOIS
DEPARTMENT OF TRANSPORTATION**

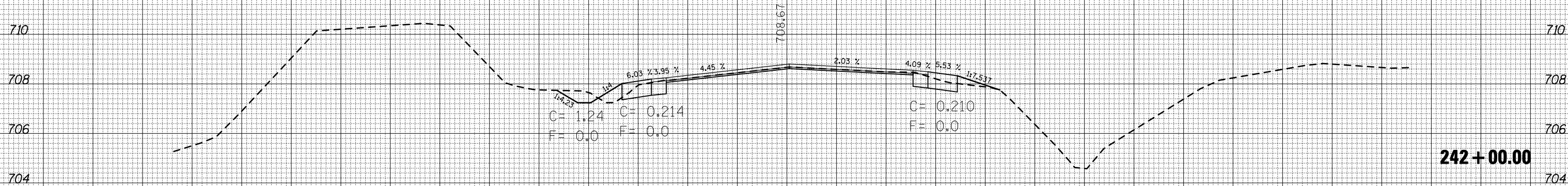
SCALE: SHEET NO. OF SHEETS STA. 239+00.00 TO STA. 240+00.00

CROSS SECTIONS

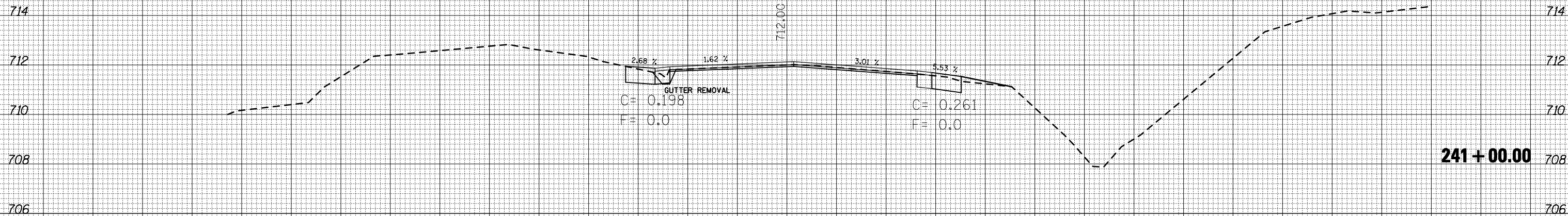
F.A.P. RTE.	SECTION	COUNTY	TOTAL SHEETS	SHEET NO.
741	(75,8,28)RS-3	PIATT	202	148
				CONTRACT NO. 70273
ILLINOIS FED. AID PROJECT				

70 60 50 40 30 20 10 0 10 20 30 40 50 60 70

FINAL SURVEY NO.	SURVEYED PLOTTED TEMPLATE AREAS CHECKED	BY	DATE
------------------	---	----	------

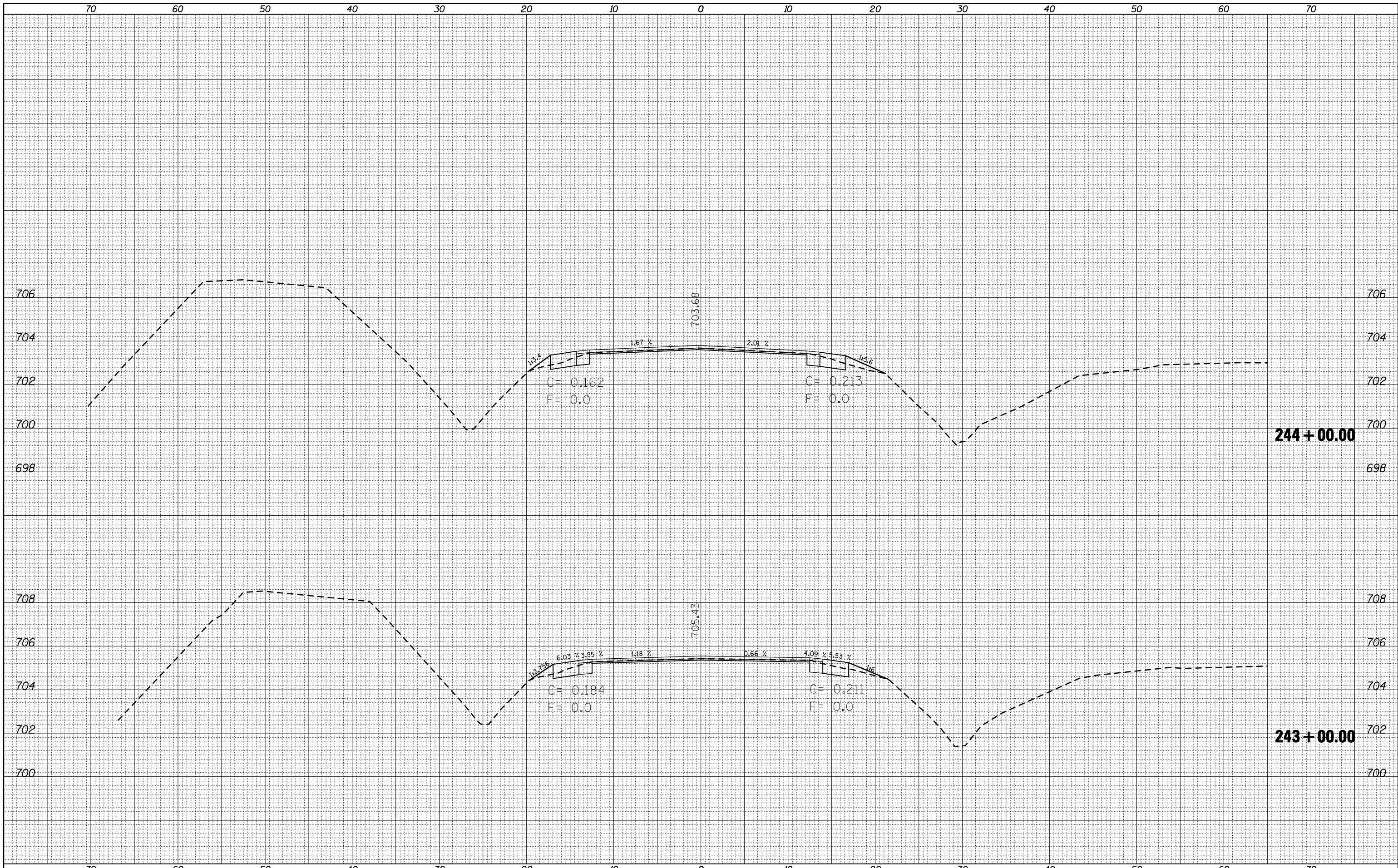


ORIGINAL SURVEY NO.	SURVEYED PLOTTED TEMPLATE AREAS CHECKED	BY	DATE
---------------------	---	----	------



BY	DATE

BY	DATE



FILE NAME = c:\pwork\pwork\pwork\bucklesj\0155680\0570273-sh

USER NAME = bucklesj
 DRAWN -
 CHECKED -
 DATE -

DESIGNED -
 DRAWN -
 CHECKED -
 DATE -

REVISIED -
 REVISIED -
 REVISIED -
 REVISIED -

**STATE OF ILLINOIS
 DEPARTMENT OF TRANSPORTATION**

CROSS SECTIONS

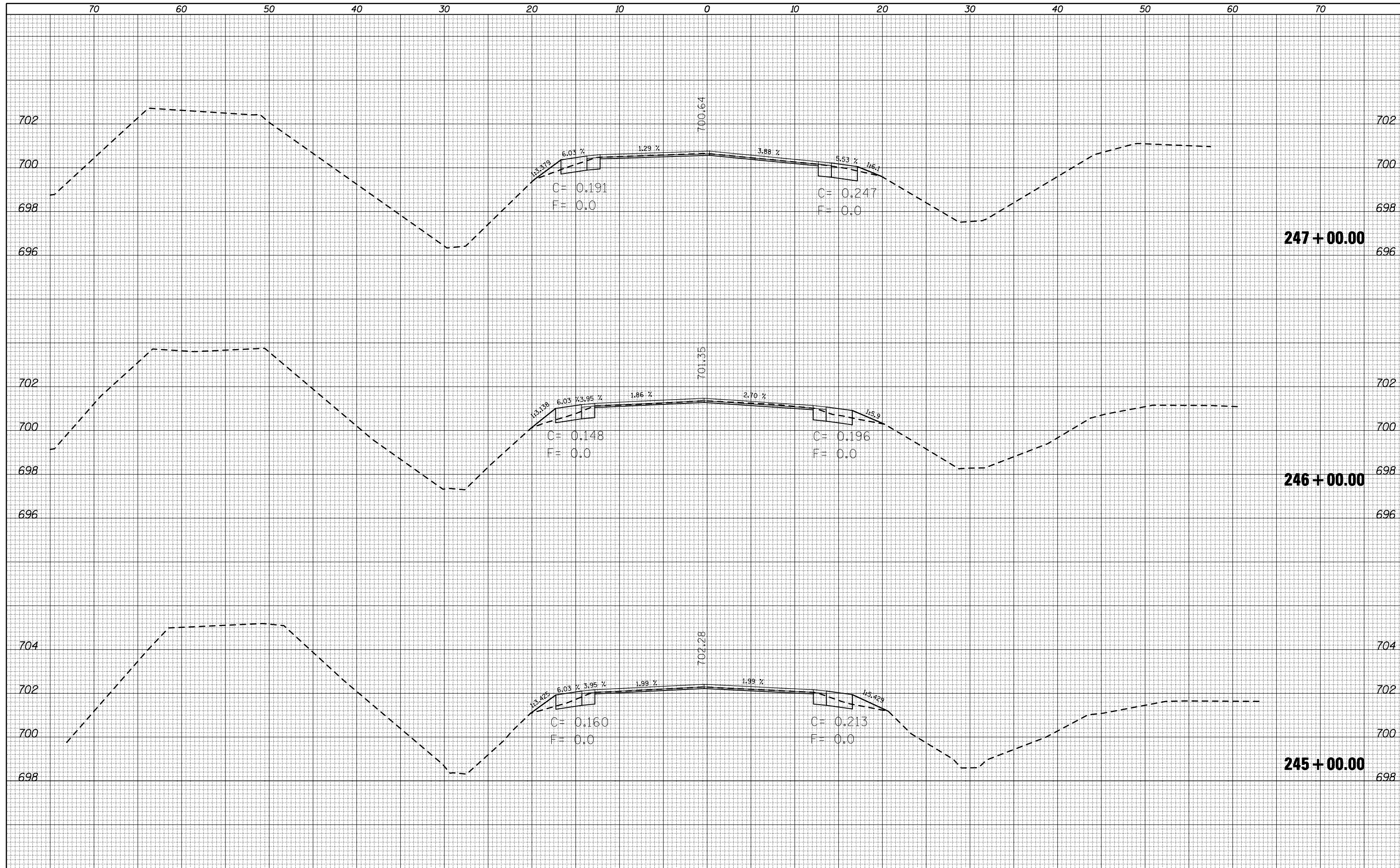
SCALE: SHEET NO. OF SHEETS STA. 243+00.00 TO STA. 244+00.00

F.A.P. RTE.	SECTION	COUNTY	TOTAL SHEETS	SHEET NO.
741	(75,8,28)RS-3	PIATT	202	150
CONTRACT NO.			70273	

ILLINOIS FED. AID PROJECT

DATE	
BY	
ORIGINAL SURVEY NO.	
SURVEYED PLOTTED AREAS CHECKED	
TEMPLATE	
NOTE BOOK	
AREAS CHECKED	

DATE	
BY	
ORIGINAL SURVEY NO.	
SURVEYED PLOTTED AREAS CHECKED	
TEMPLATE	
NOTE BOOK	
AREAS CHECKED	



FILE NAME =	USER NAME = bucklesjj	DESIGNED -	REVISED -
ca:\pw\work\p\dot\bucklesjj\d0155680\0570273-sh	X5-ILL105.dgn	DRAWN -	REVISED -
	PLOT SCALE = 10.0000' / IN.	CHECKED -	REVISED -
	PLOT DATE = 10/15/2010	DATE -	REVISED -

**STATE OF ILLINOIS
DEPARTMENT OF TRANSPORTATION**

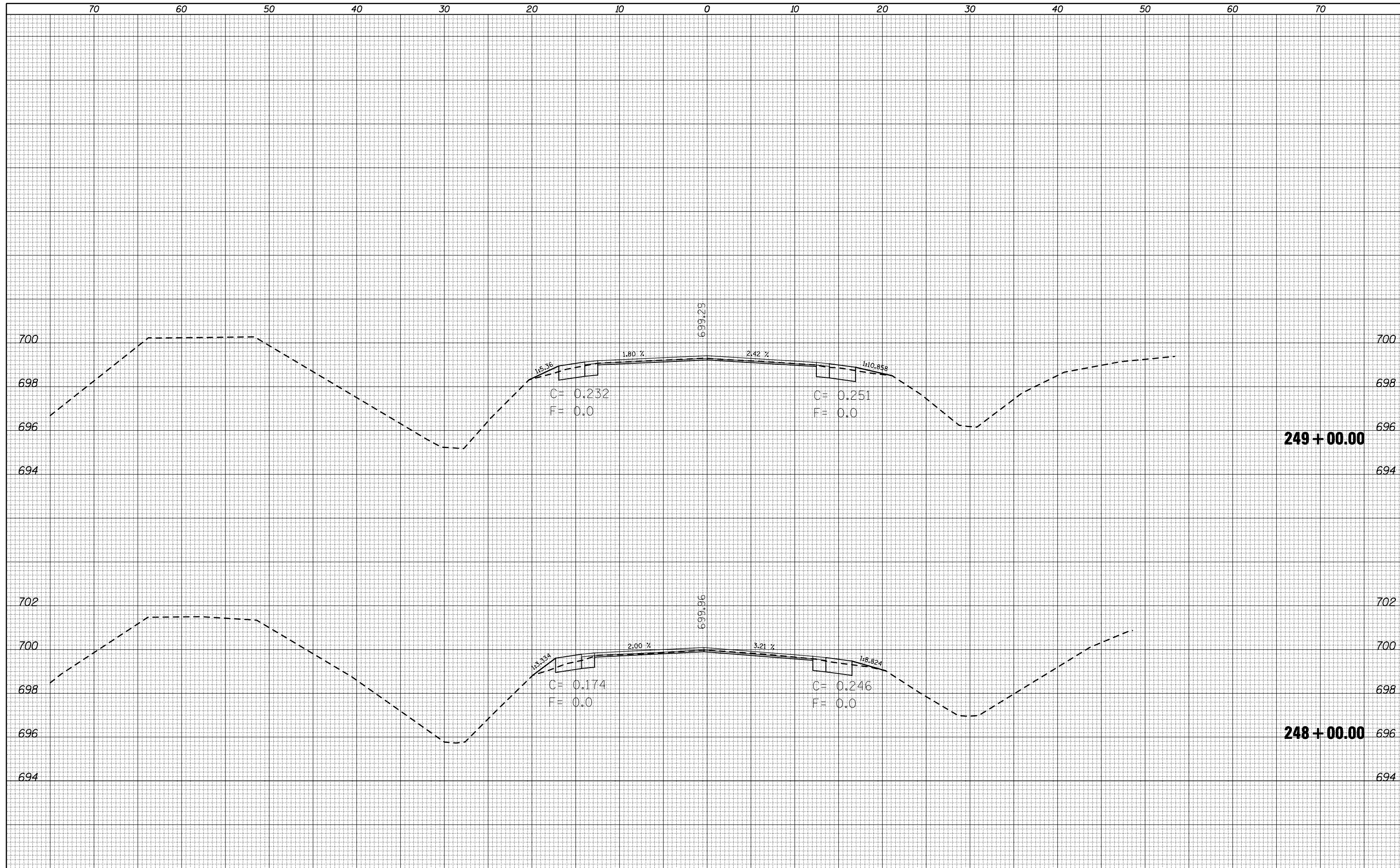
CROSS SECTIONS

SCALE: SHEET NO. OF SHEETS STA. 245+00.00 TO STA. 247+00.00

F.A.P. RTE.	SECTION	COUNTY	TOTAL SHEETS	SHEET NO.
741	(75,8,28)RS-3	PIATT	202	151
CONTRACT NO. 70273			ILLINOIS FED. AID PROJECT	

BY	DATE
FINAL SURVEY	SURVEYED
NOTE BOOK	PLOTTED
NO.	TEMPLATE
	AREAS CHECKED

BY	DATE
ORIGINAL SURVEY	SURVEYED
NOTE BOOK	PLOTTED
NO.	TEMPLATE
	AREAS CHECKED



FILE NAME =	USER NAME = bucklesj	DESIGNED -	REVISED -
c:\pw\work\pwidot\bucklesj\d0155680\0570273-sh	t-XS-ILL105.dgn	DRAWN -	REVISED -
	PLOT SCALE = 10.0000 ' / IN.	CHECKED -	REVISED -
	PLOT DATE = 10/15/2010	DATE -	REVISED -

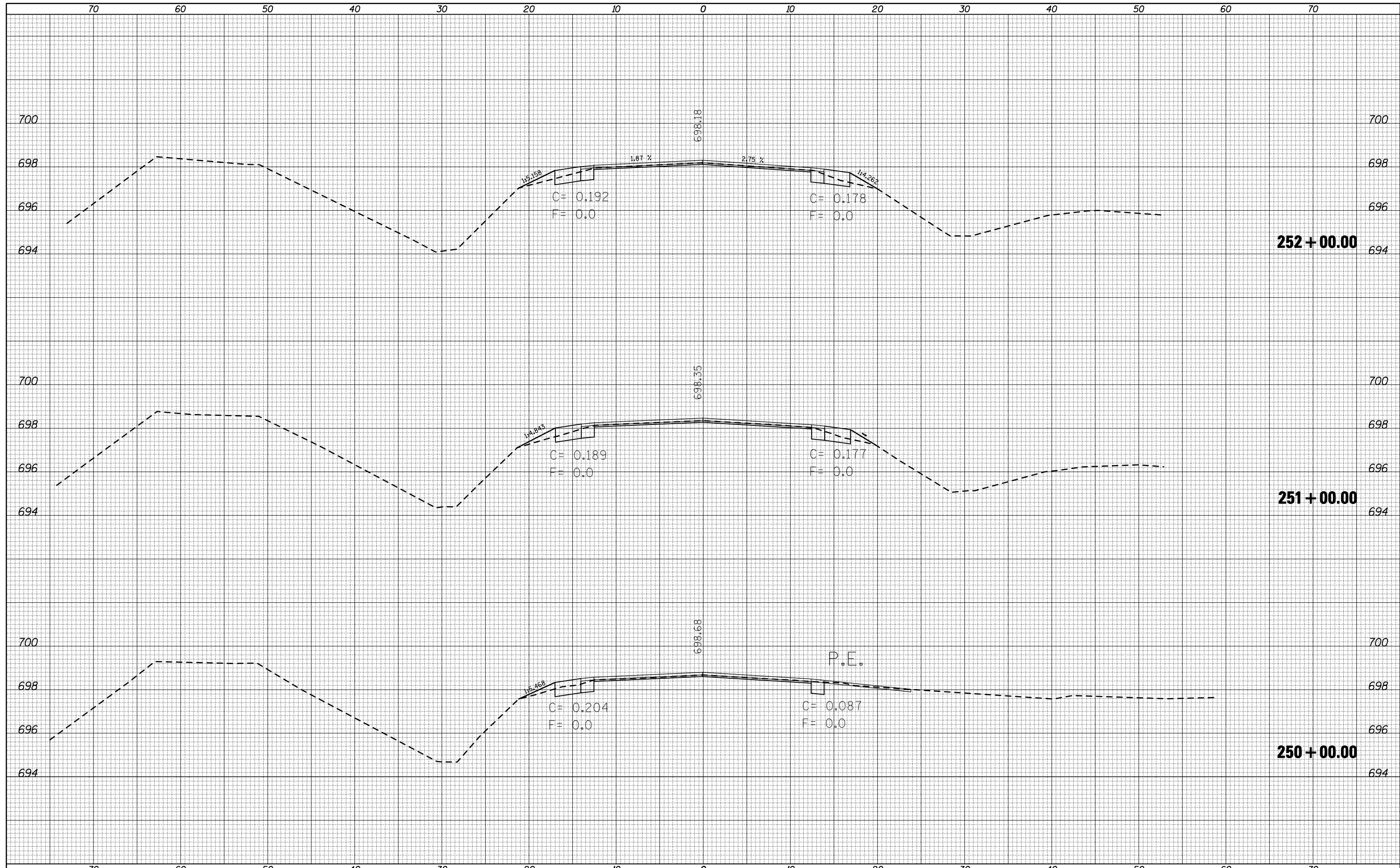
**STATE OF ILLINOIS
DEPARTMENT OF TRANSPORTATION**

CROSS SECTIONS			
SCALE:	SHEET NO.	OF SHEETS	STA. 248+00.00 TO STA. 249+00.00

F.A.P. RTE.	SECTION	COUNTY	TOTAL SHEETS	SHEET NO.
741	(75,8,28)RS-3	PIATT	202	152
				CONTRACT NO. 70273
ILLINOIS FED. AID PROJECT				

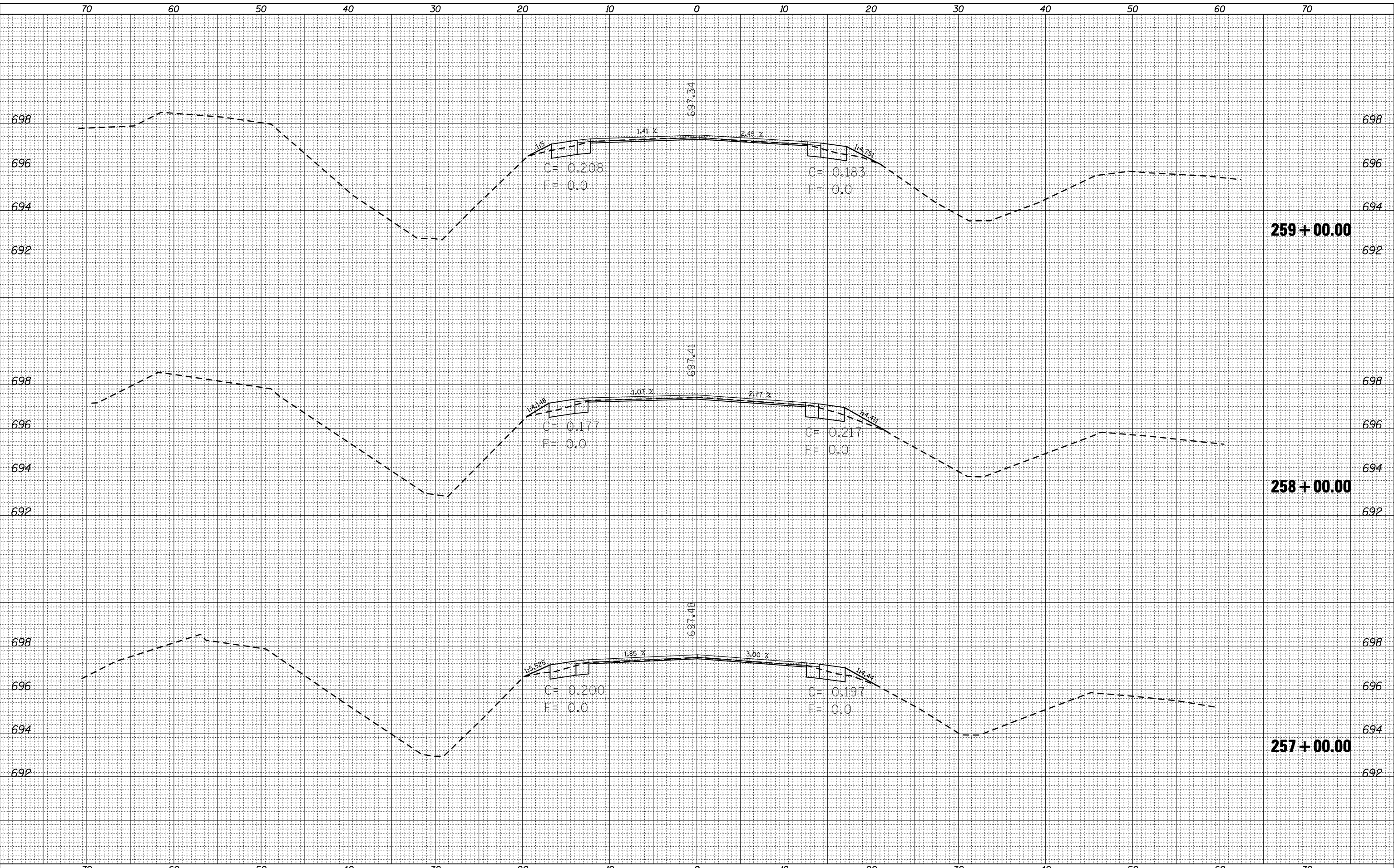
DATE	
BY	
FINAL SURVEY NO.	
SURVEYED PLOTTED AREAS CHECKED	
TEMPLATE	
NOTE BOOK	
AREAS CHECKED	

DATE	
BY	
ORIGINAL SURVEY NO.	
SURVEYED PLOTTED AREAS CHECKED	
TEMPLATE	
NOTE BOOK	
AREAS CHECKED	



FILE NAME =	USER NAME = bucklesJJ	DESIGNED -	REVISED -	STATE OF ILLINOIS DEPARTMENT OF TRANSPORTATION	CROSS SECTIONS SCALE: SHEET NO. OF SHEETS STA. 250+00.00 TO STA. 252+00.00	F.A.P. RTE.	SECTION	COUNTY	TOTAL SHEETS	SHEET NO.
ca:\pw\work\p\dot\bucklesJJ\d0155680\0570273-sh	ts-XS-ILL105.dgn	DRAWN -	REVISED -			741	(75,8,28)RS-3	PIATT	202	153
PLOT SCALE = 10.0000 ' / IN.	CHECKED -	REVISED -	CONTRACT NO. 70273							
PLOT DATE = 10/15/2010	DATE -	REVISED -	ILLINOIS FED. AID PROJECT							

BY	DATE
FINAL SURVEY	SURVEYED
NOTE BOOK	PLOTTED
NO.	TEMPLATE
	AREAS
	CHECKED



BY	DATE
ORIGINAL SURVEY	SURVEYED
NOTE BOOK	PLOTTED
NO.	TEMPLATE
	AREAS
	CHECKED

FILE NAME =	USER NAME = bucklesjj	DESIGNED -	REVISED -
ca:\pw\work\pwidot\bucklesjj\d0155680\0570273-sh	X5-ILL105.dgn	DRAWN -	REVISED -
	PLOT SCALE = 10.0000' / IN.	CHECKED -	REVISED -
	PLOT DATE = 10/15/2010	DATE -	REVISED -

**STATE OF ILLINOIS
DEPARTMENT OF TRANSPORTATION**

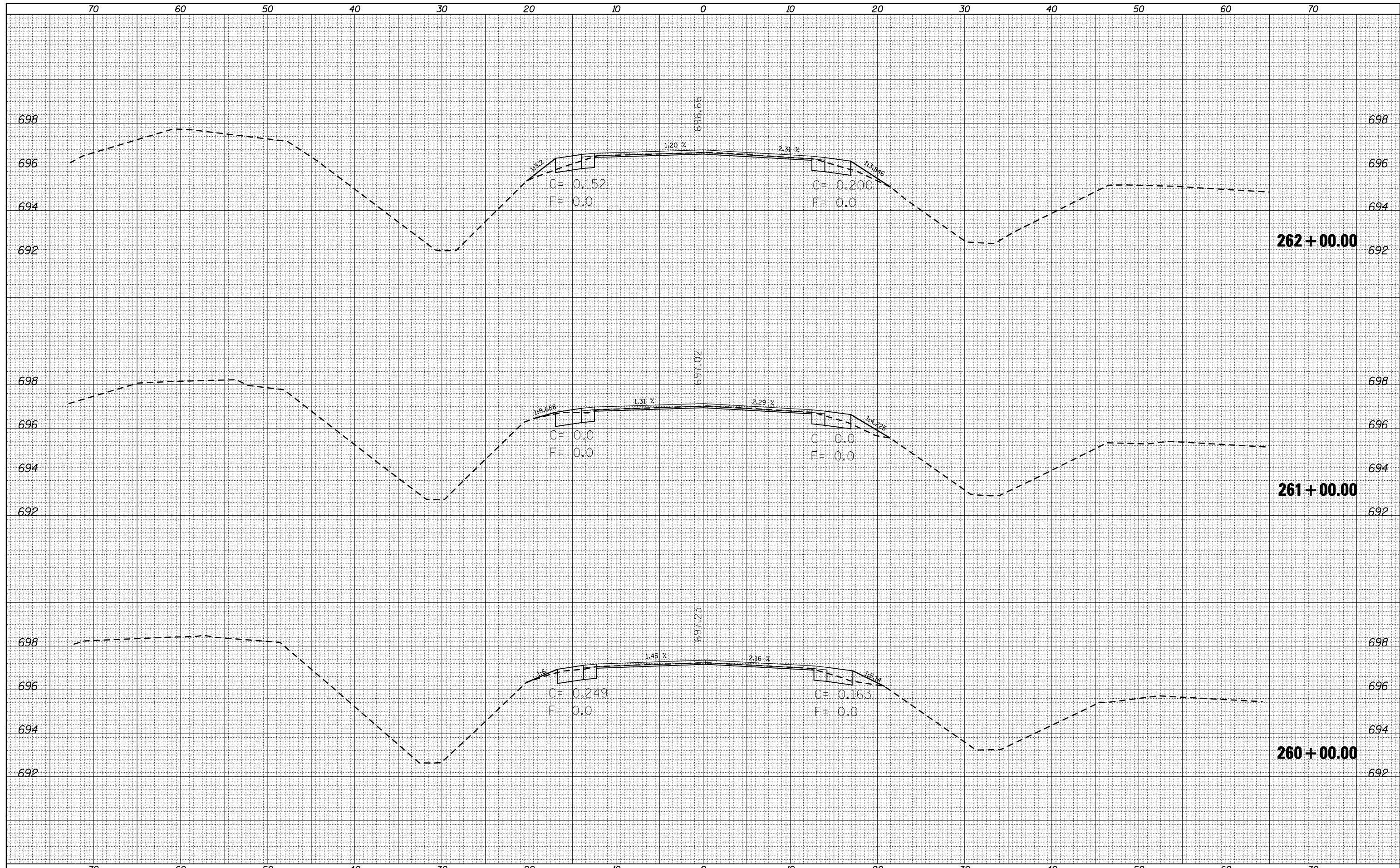
SCALE: SHEET NO. OF SHEETS STA. 257+00.00 TO STA. 259+00.00

CROSS SECTIONS

F.A.P. RTE.	SECTION	COUNTY	TOTAL SHEETS	SHEET NO.
741	(75,8,28)RS-3	PIATT	202	156
CONTRACT NO. 70273			ILLINOIS FED. AID PROJECT	

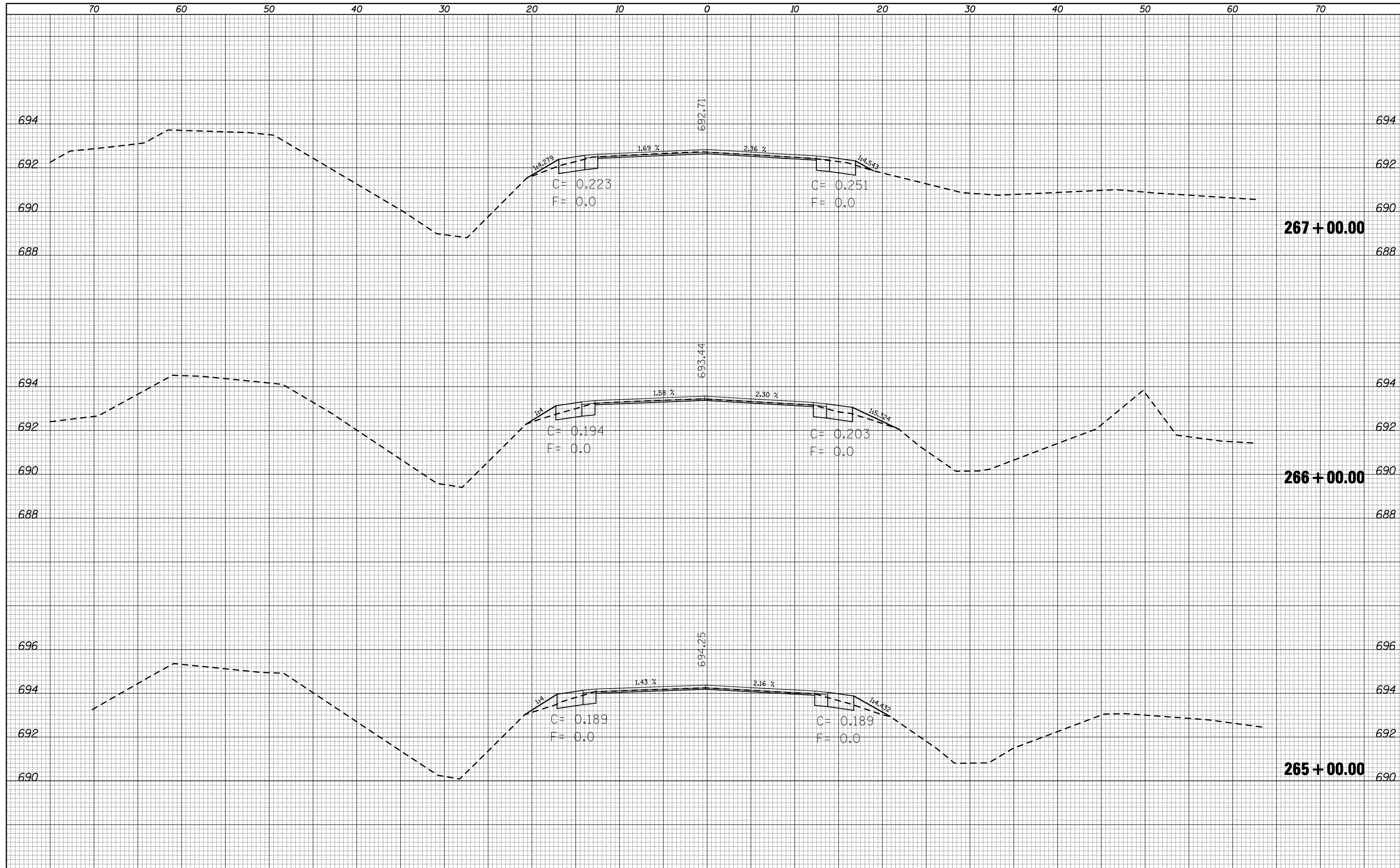
DATE	
BY	
FINISHED SURVEY	
PLOTTED TEMPLATE	
NOTE BOOK	
AREAS CHECKED	
NO.	

DATE	
BY	
ORIGINAL SURVEY	
PLOTTED TEMPLATE	
NOTE BOOK	
AREAS CHECKED	
NO.	



DATE	
BY	
FINAL SURVEY NO.	
SURVEYED PLOTTED AREAS CHECKED	
NOTE BOOK NO.	
TEMPLATE AREAS CHECKED	

DATE	
BY	
ORIGINAL SURVEY NO.	
SURVEYED PLOTTED AREAS CHECKED	
NOTE BOOK NO.	
TEMPLATE AREAS CHECKED	



FILE NAME =	USER NAME = bucklesJJ	DESIGNED -	REVISED -
ca:\pwork\pwork\pwork\bucklesJJ\d0155680\0570273-sh	ca:\pwork\pwork\pwork\bucklesJJ\d0155680\0570273-sh	DRAWN -	REVISED -
		CHECKED -	REVISED -
		DATE -	REVISED -

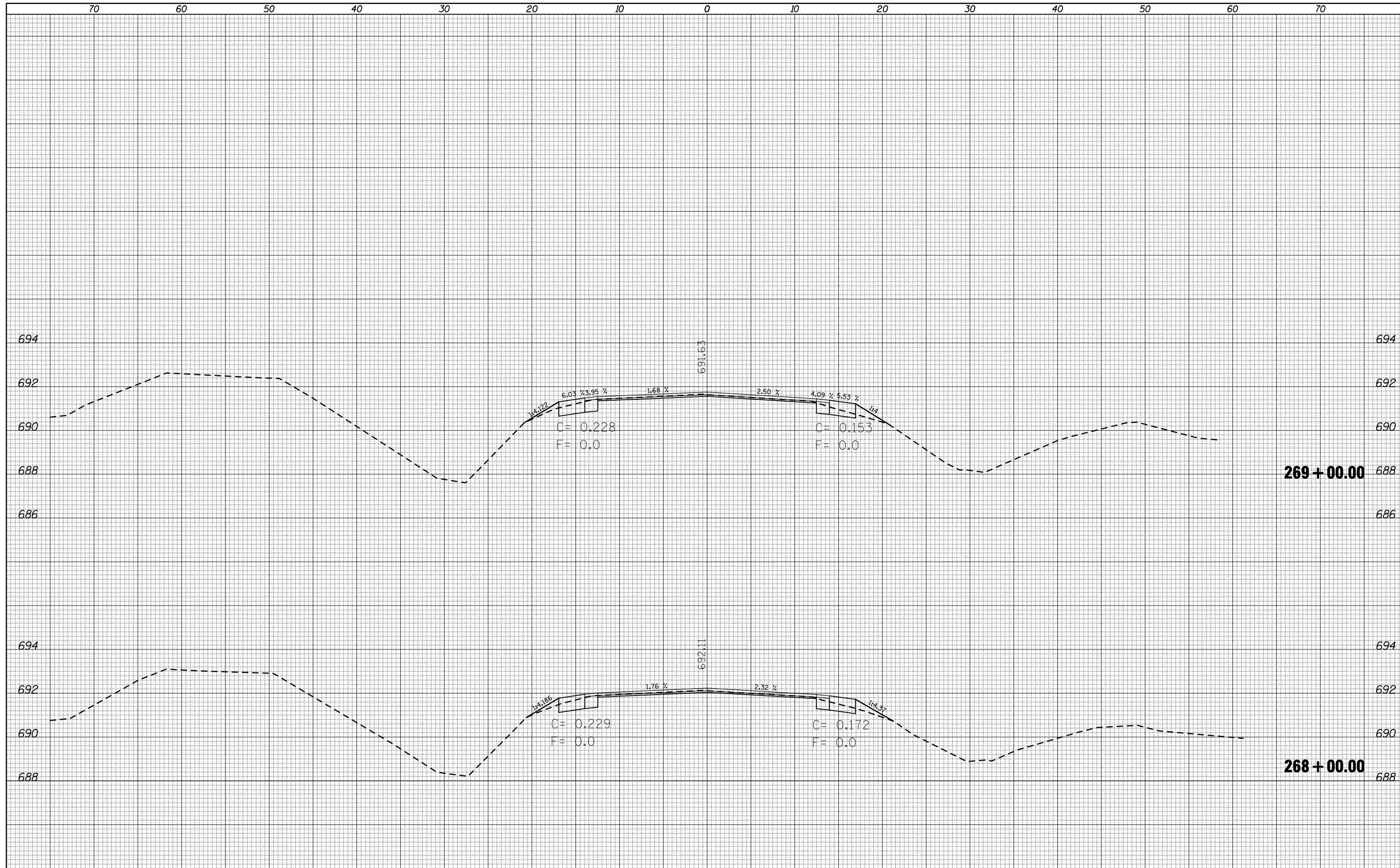
**STATE OF ILLINOIS
DEPARTMENT OF TRANSPORTATION**

SCALE:	SHEET NO.	OF	SHEETS	STA. 265+00.00	TO STA. 267+00.00
--------	-----------	----	--------	----------------	-------------------

F.A.P. RTE.	SECTION	COUNTY	TOTAL SHEETS	SHEET NO.
741	(75,8,28)RS-3	PIATT	202	159
CONTRACT NO. 70273			ILLINOIS FED. AID PROJECT	

BY	DATE
FINAL SURVEY	SURVEYED
NOTE BOOK	PLOTTED
NO.	TEMPLATE
	AREAS
	CHECKED

BY	DATE
ORIGINAL SURVEY	SURVEYED
NOTE BOOK	PLOTTED
NO.	TEMPLATE
	AREAS
	CHECKED



FILE NAME =	USER NAME = bucklesJJ	DESIGNED -	REVISED -
ca:\pwwork\pwwork\bucklesJJ\d0155680\0570273-sh	X5-ILL105.dgn	DRAWN -	REVISED -
	PLOT SCALE = 10.0000' / IN.	CHECKED -	REVISED -
	PLOT DATE = 10/15/2010	DATE -	REVISED -

**STATE OF ILLINOIS
DEPARTMENT OF TRANSPORTATION**

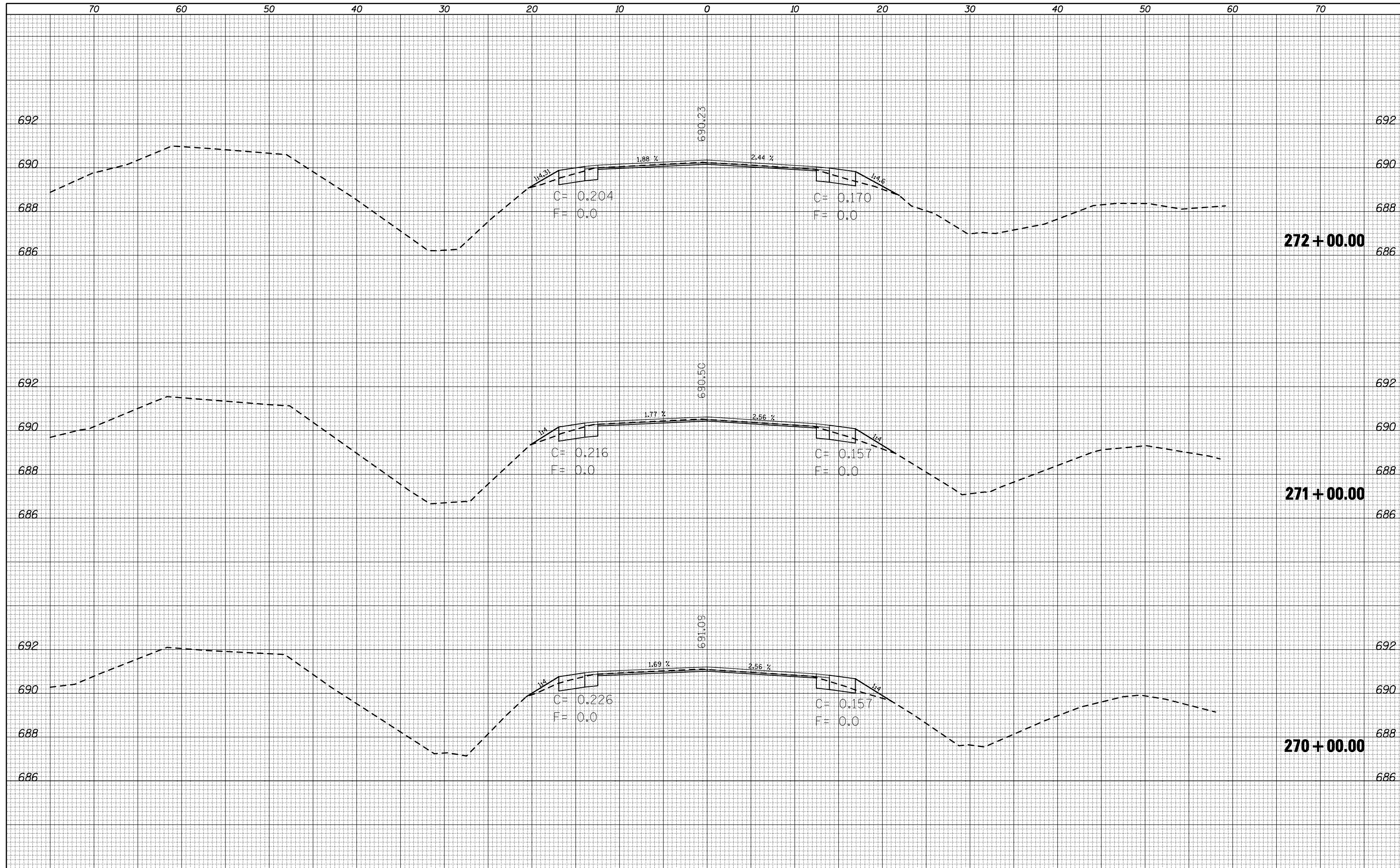
SCALE:	SHEET NO.	OF	SHEETS	STA. 268+00.00	TO STA. 269+00.00
--------	-----------	----	--------	----------------	-------------------

CROSS SECTIONS

F.A.P. RTE.	SECTION	COUNTY	TOTAL SHEETS	SHEET NO.
741	(75,8,28)RS-3	PIATT	202	160
CONTRACT NO. 70273			ILLINOIS FED. AID PROJECT	

DATE	
BY	
FINAL SURVEY NO.	
SURVEYED AREAS CHECKED	
PLOTTED TEMPLATE	
NOTE BOOK NO.	

DATE	
BY	
ORIGINAL SURVEY NO.	
SURVEYED AREAS CHECKED	
PLOTTED TEMPLATE	
NOTE BOOK NO.	



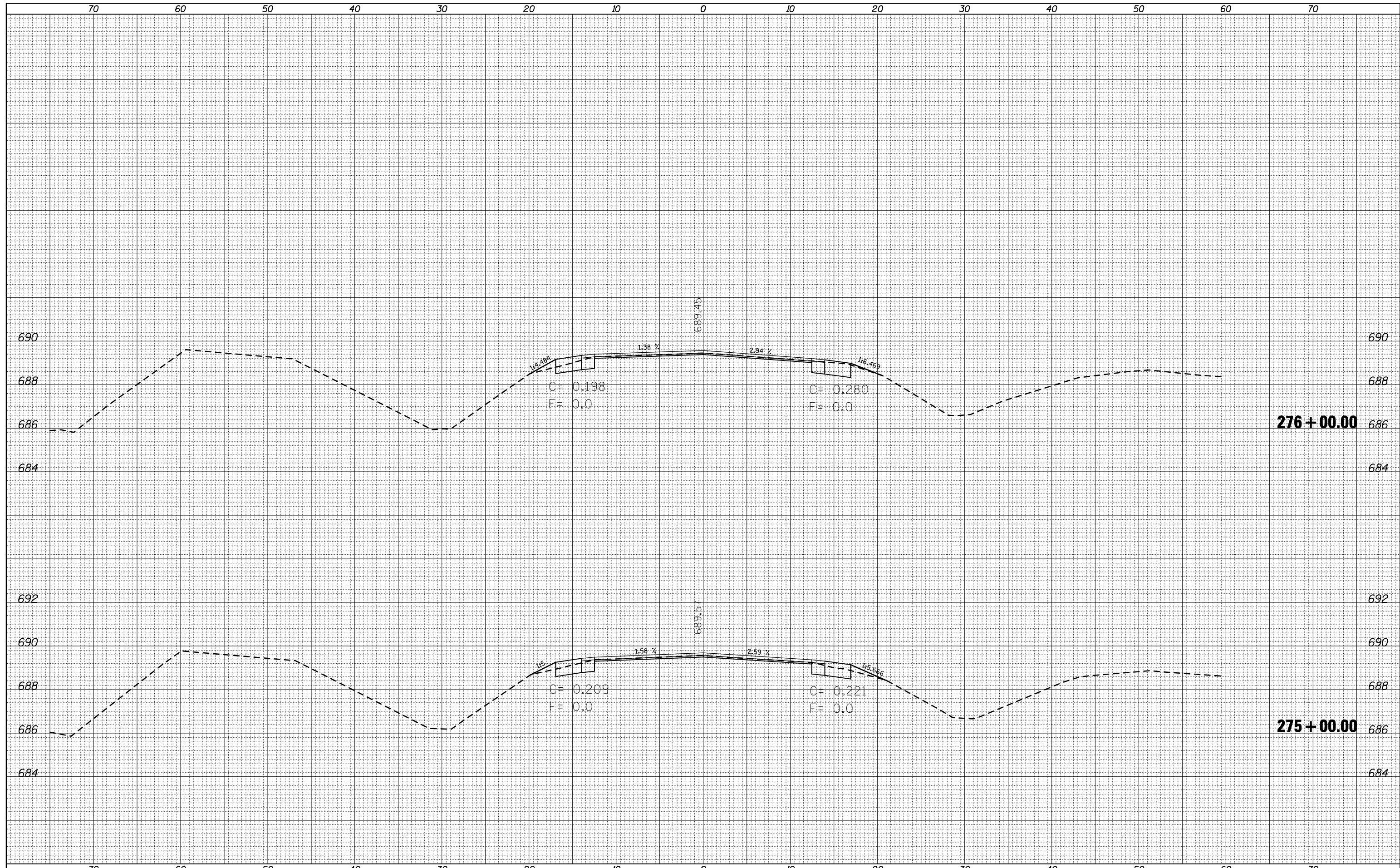
FILE NAME =	USER NAME = bucklesJJ	DESIGNED -	REVISED -
ca:\pw\work\pwidot\bucklesJJ\d0155680\0570273-sh	ts-XS-ILL05.dgn	DRAWN -	REVISED -
	PLOT SCALE = 10.0000 ' / IN.	CHECKED -	REVISED -
	PLOT DATE = 10/15/2010	DATE -	REVISED -

**STATE OF ILLINOIS
DEPARTMENT OF TRANSPORTATION**

SCALE:		SHEET NO.	OF	SHEETS	STA. 270+00.00	TO	STA. 272+00.00
--------	--	-----------	----	--------	----------------	----	----------------

CROSS SECTIONS

F.A.P. RTE.	SECTION	COUNTY	TOTAL SHEETS	SHEET NO.
741	(75,8,28)RS-3	PIATT	202	161
CONTRACT NO. 70273			ILLINOIS FED. AID PROJECT	



BY	DATE
SURVEYED	
PLOTTED	
TEMPLATE	
AREAS	
CHECKED	
FINAL SURVEY	
NOTE BOOK	
NO.	

BY	DATE
SURVEYED	
PLOTTED	
TEMPLATE	
AREAS	
CHECKED	
ORIGINAL SURVEY	
NOTE BOOK	
NO.	

FILE NAME =	USER NAME = bucklesJJ	DESIGNED -	REVISED -
c:\pwork\pwork\pwork\bucklesJJ\d0155680\0570273-sh	X5-ILL105.dgn	DRAWN -	REVISED -
	PLOT SCALE = 10.0000 ' / IN.	CHECKED -	REVISED -
	PLOT DATE = 10/15/2010	DATE -	REVISED -

**STATE OF ILLINOIS
DEPARTMENT OF TRANSPORTATION**

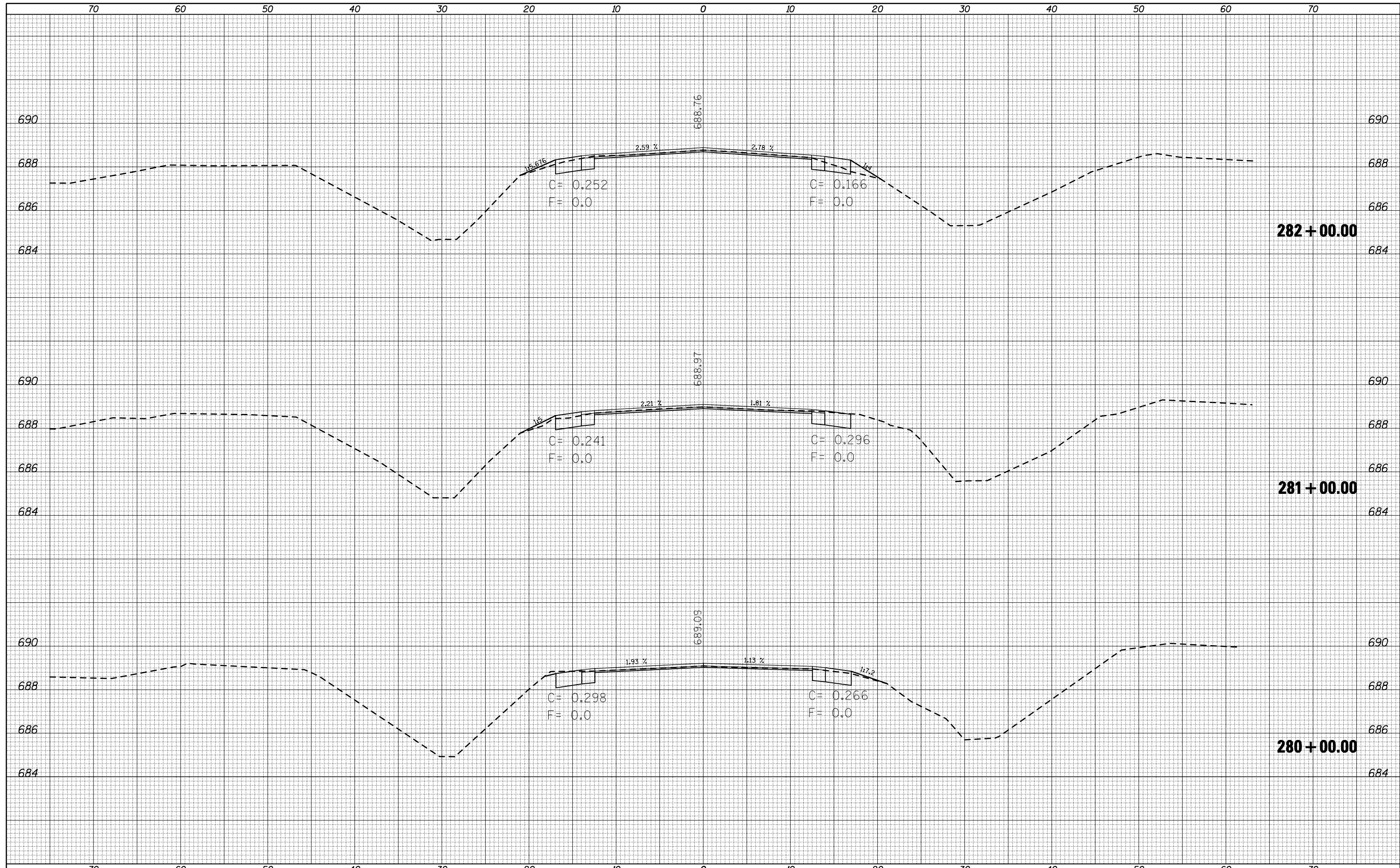
CROSS SECTIONS

SCALE: SHEET NO. OF SHEETS STA. 275+00.00 TO STA. 276+00.00

F.A.P. RTE.	SECTION	COUNTY	TOTAL SHEETS	SHEET NO.
741	(75,8,28)RS-3	PIATT	202	164
CONTRACT NO. 70273			ILLINOIS FED. AID PROJECT	

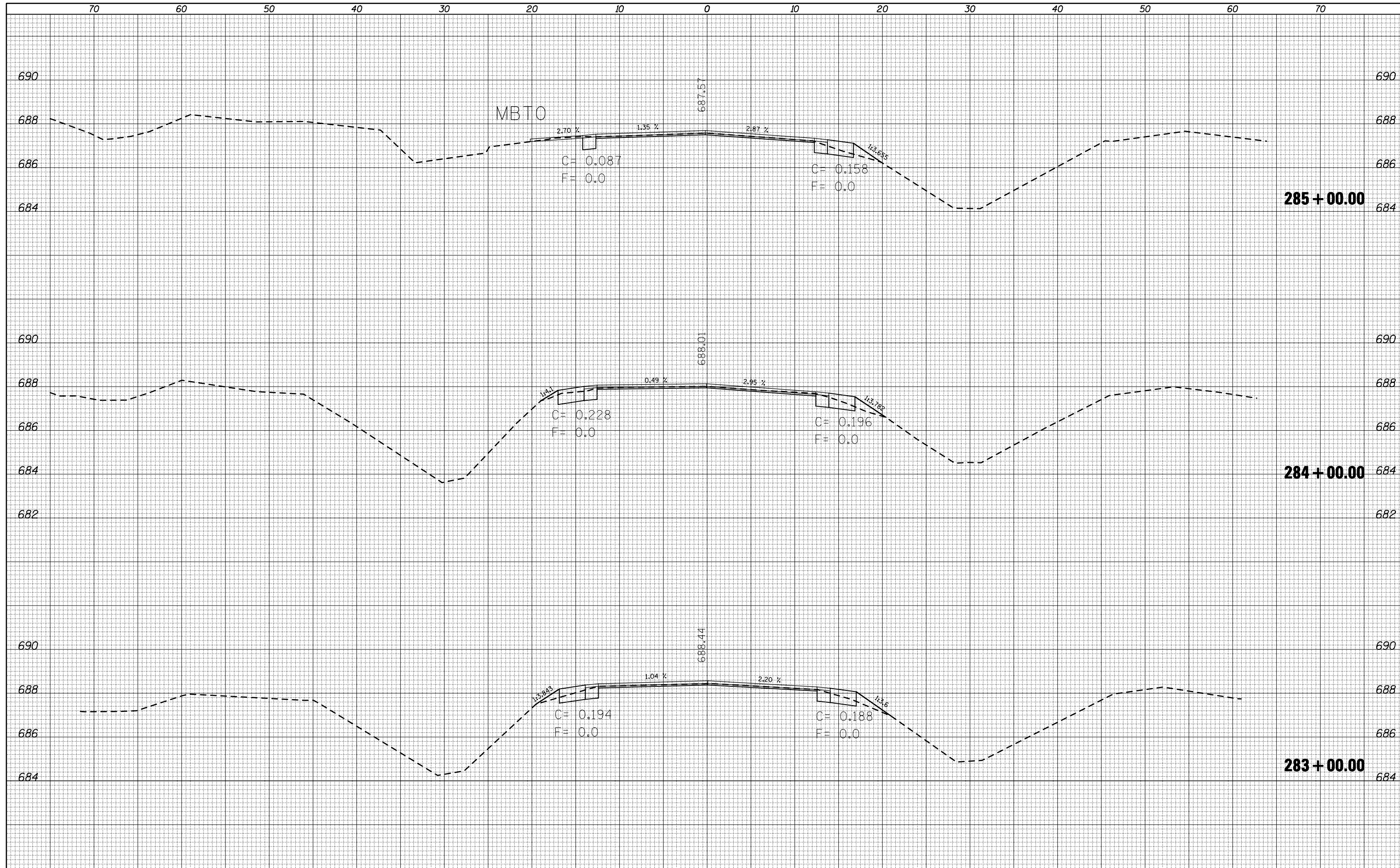
BY	DATE
FINAL SURVEY	SURVEYED
NOTE BOOK	PLOTTED
NO.	TEMPLATE
	AREAS
	CHECKED

BY	DATE
ORIGINAL SURVEY	SURVEYED
NOTE BOOK	PLOTTED
NO.	TEMPLATE
	AREAS
	CHECKED



DATE	
BY	
FINAL SURVEY NO.	
SURVEYED PLOTTED	
TEMPLATE AREAS CHECKED	
NOTE BOOK NO.	

DATE	
BY	
ORIGINAL SURVEY NO.	
SURVEYED PLOTTED	
TEMPLATE AREAS CHECKED	
NOTE BOOK NO.	



FILE NAME =	USER NAME = bucklesjj	DESIGNED -	REVISED -
ca:\pw\work\p\dot\bucklesjj\d0155680\0570273-sh	X5-ILL105.dgn	DRAWN -	REVISED -
	PLOT SCALE = 10.0000' / IN.	CHECKED -	REVISED -
	PLOT DATE = 10/15/2010	DATE -	REVISED -

**STATE OF ILLINOIS
DEPARTMENT OF TRANSPORTATION**

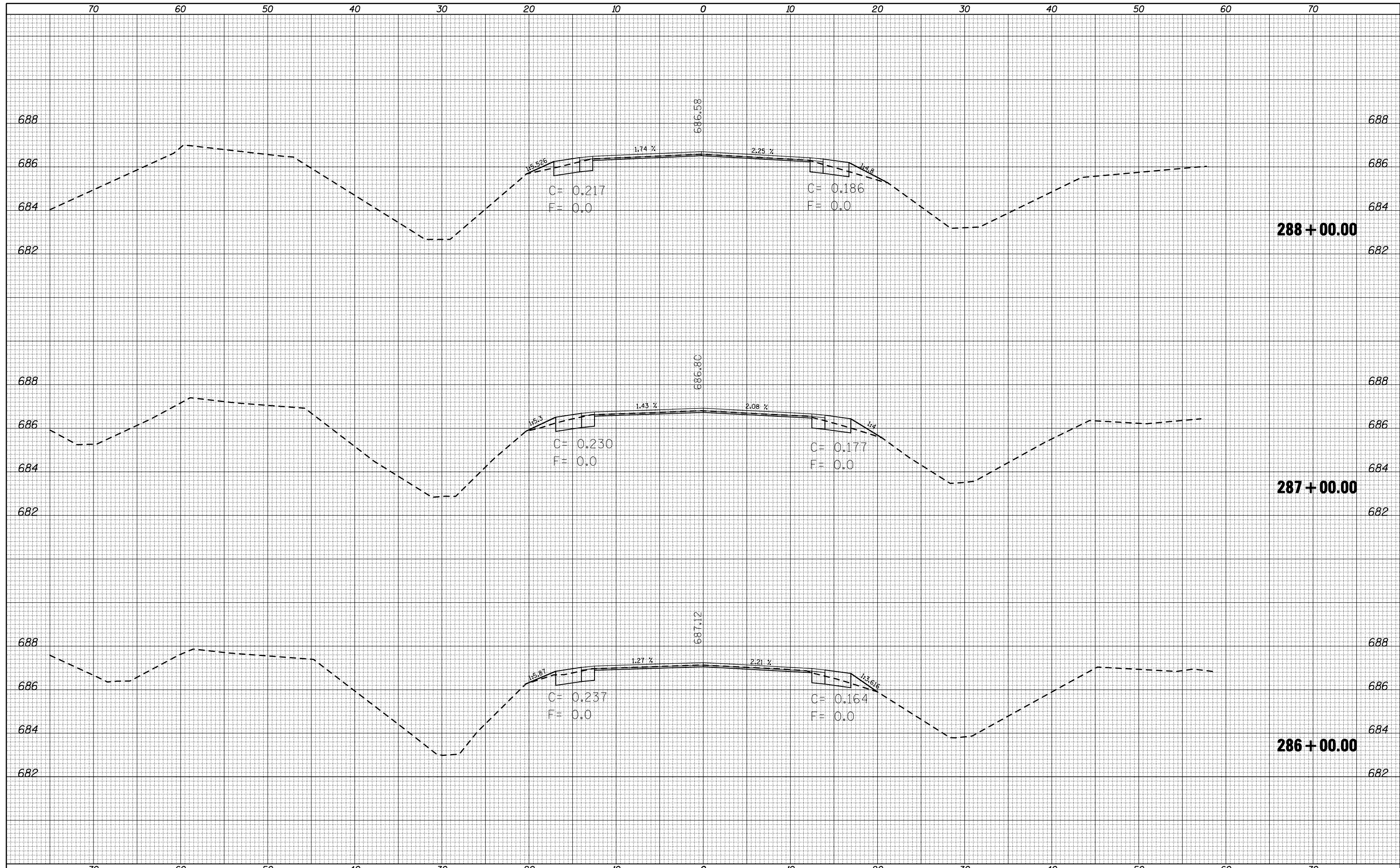
SCALE:		SHEET NO.	OF	SHEETS	STA. 283+00.00	TO	STA. 285+00.00
--------	--	-----------	----	--------	----------------	----	----------------

CROSS SECTIONS

F.A.P. RTE.	SECTION	COUNTY	TOTAL SHEETS	SHEET NO.
741	(75,8,28)RS-3	PIATT	202	167
CONTRACT NO. 70273			ILLINOIS FED. AID PROJECT	

DATE	
BY	
FINISHED SURVEY	
PLOTTED TEMPLATE	
NOTE BOOK	
AREAS CHECKED	
NO.	

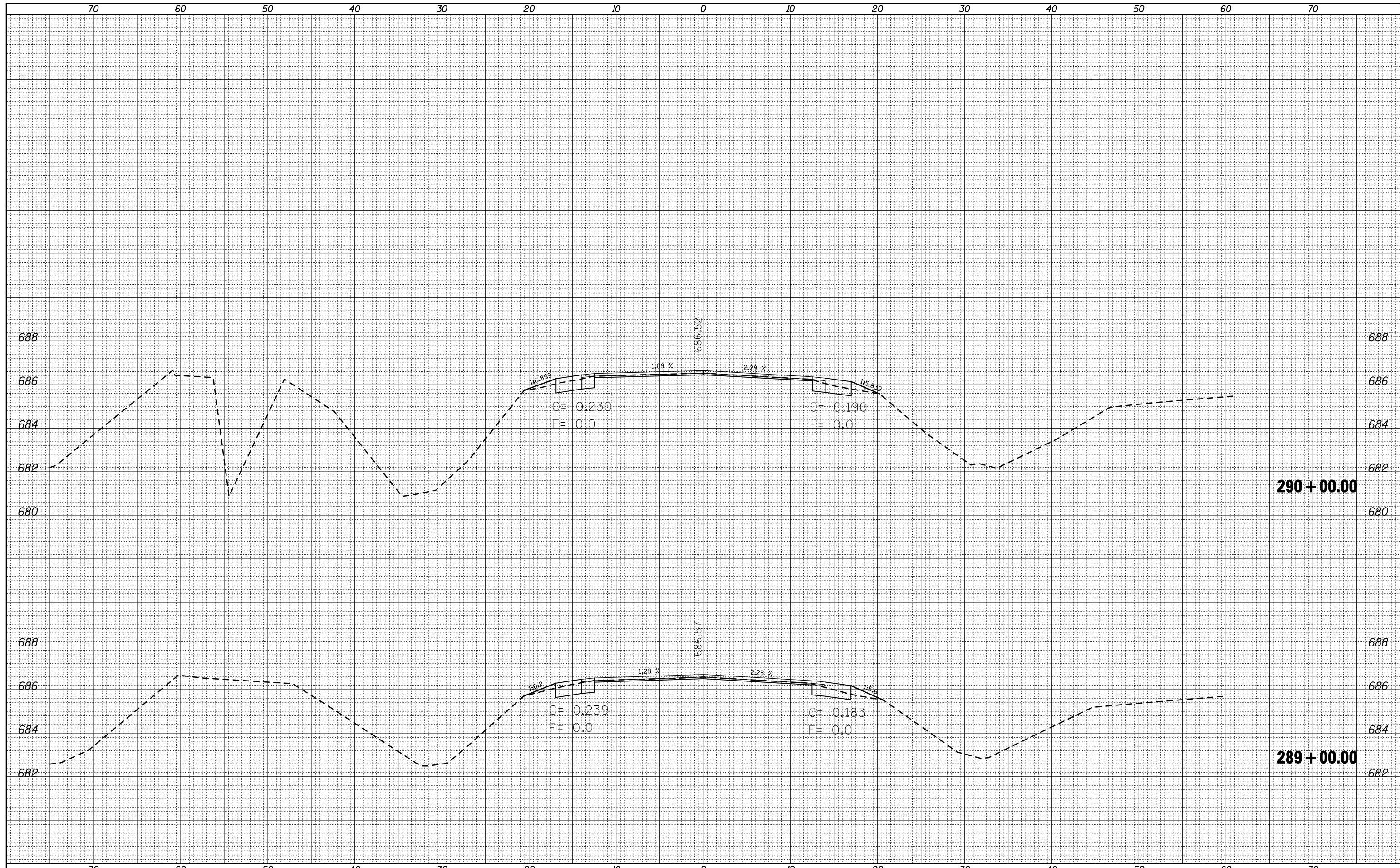
DATE	
BY	
ORIGINAL SURVEY	
PLOTTED TEMPLATE	
NOTE BOOK	
AREAS CHECKED	
NO.	



FILE NAME =	USER NAME = bucklesJJ	DESIGNED -	REVISED -	STATE OF ILLINOIS DEPARTMENT OF TRANSPORTATION	CROSS SECTIONS SCALE: SHEET NO. OF SHEETS STA. 286+00.00 TO STA. 288+00.00	F.A.P. RTE. 741	SECTION (75,8,28)RS-3	COUNTY PIATT	TOTAL SHEETS 202	SHEET NO. 168
ca:\pw\work\pwidot\bucklesJJ\d0155680\0570273-sh	t-XS-ILL105.dgn	DRAWN -	REVISED -			CONTRACT NO. 70273	ILLINOIS FED. AID PROJECT			
PLOT SCALE = 10.0000' / IN.	CHECKED -	REVISED -								
PLOT DATE = 10/15/2010	DATE -	REVISED -								

BY	DATE
FINAL SURVEY NO.	SURVEYED PLOTTED
	TEMPLATE AREAS CHECKED

BY	DATE
ORIGINAL SURVEY NO.	SURVEYED PLOTTED
	TEMPLATE AREAS CHECKED



FILE NAME = c:\pwwork\pwwork\buckslej\0155680\0570273-sh

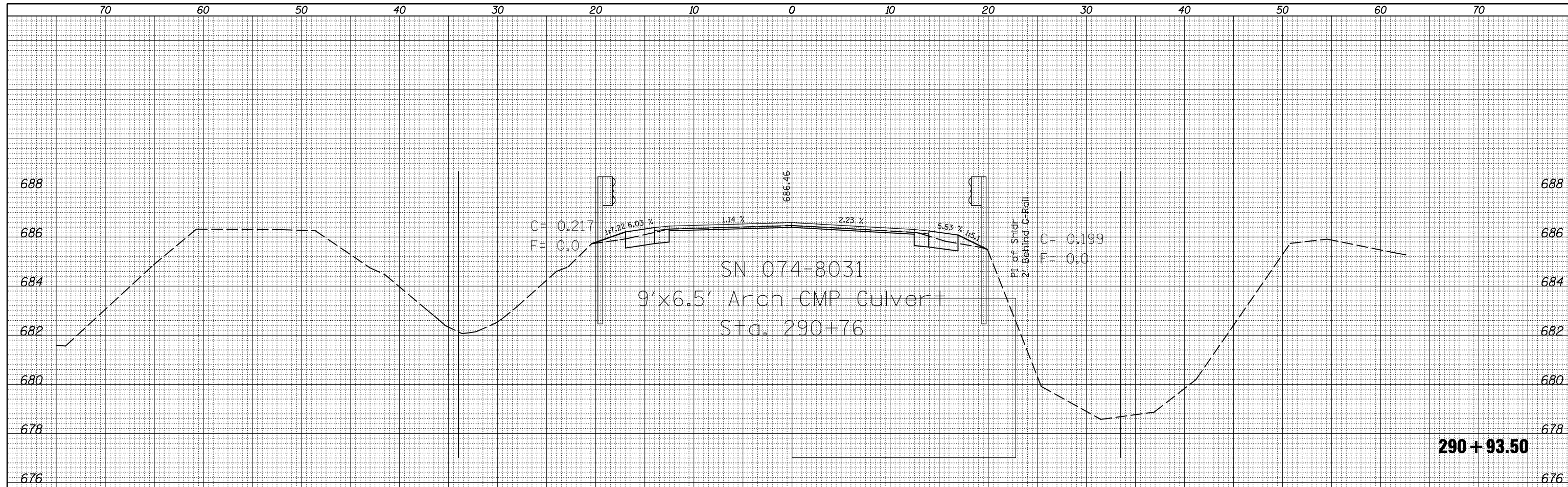
USER NAME = buckslej	DESIGNED -	REVISED -
DRAWN -	REVISIED -	
PLOT SCALE = 10.0000' / IN.	CHECKED -	REVISIED -
PLOT DATE = 10/15/2010	DATE -	REVISIED -

**STATE OF ILLINOIS
DEPARTMENT OF TRANSPORTATION**

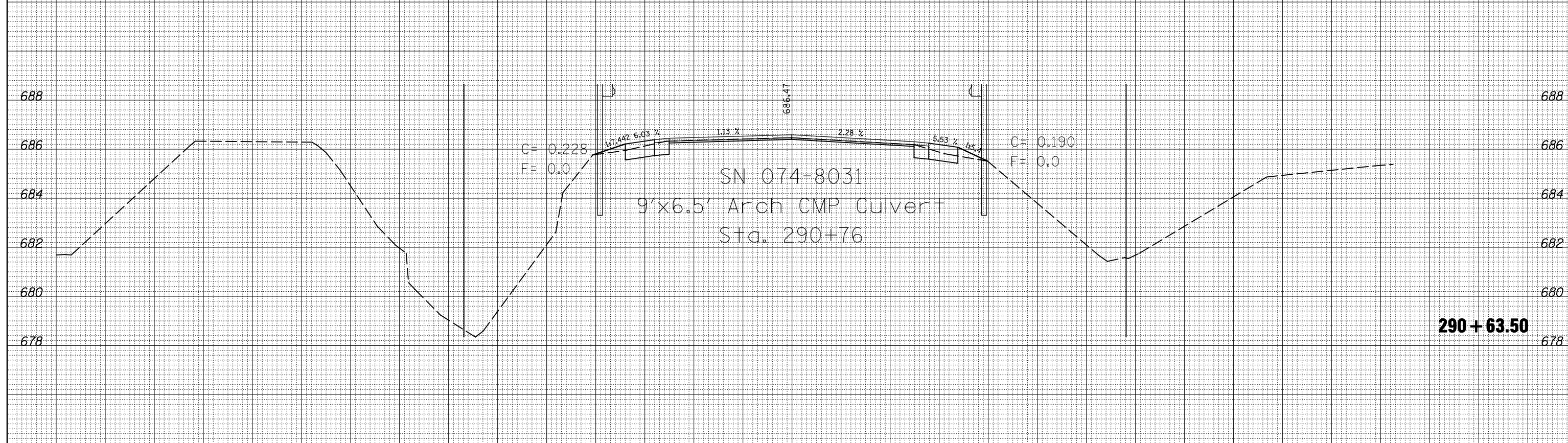
SCALE:	SHEET NO.	OF	SHEETS	STA. 289+00.00	TO STA. 290+00.00
--------	-----------	----	--------	----------------	-------------------

F.A.P. RTE. 741	SECTION (75,8,28)RS-3	COUNTY PIATT	TOTAL SHEETS 202	SHEET NO. 169
CONTRACT NO. 70273				ILLINOIS FED. AID PROJECT

DATE	
BY	
SURVEYED	
PLOTTED	
TEMPLATE	
AREAS	
CHECKED	
FINAL SURVEY	
NOTE BOOK	
NO.	



DATE	
BY	
SURVEYED	
PLOTTED	
TEMPLATE	
AREAS	
CHECKED	
ORIGINAL SURVEY	
NOTE BOOK	
NO.	



FILE NAME =	USER NAME = bucklesjj	DESIGNED -	REVISED -
c:\pwwork\pwwork\bucklesjj\d0155680\0570273-sh	X5-ILL105.dgn	DRAWN -	REVISED -
	PLOT SCALE = 10.0000' / IN.	CHECKED -	REVISED -
	PLOT DATE = 10/15/2010	DATE -	REVISED -

**STATE OF ILLINOIS
DEPARTMENT OF TRANSPORTATION**

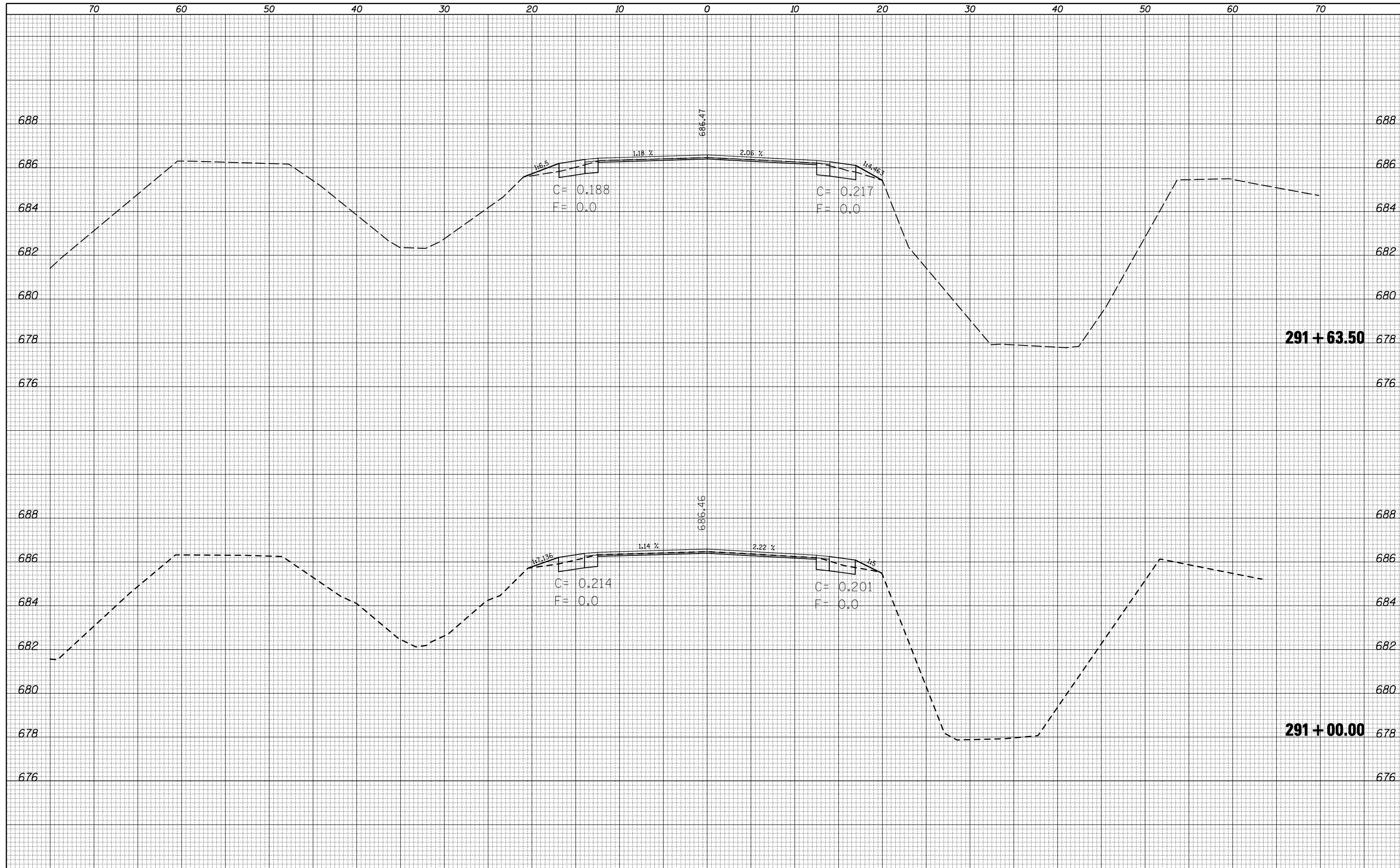
SCALE:		SHEET NO.	OF	SHEETS	STA. 290+63.50	TO STA. 290+93.50
--------	--	-----------	----	--------	----------------	-------------------

CROSS SECTIONS

F.A.P. RTE.	SECTION	COUNTY	TOTAL SHEETS	SHEET NO.
741	(75,8,28)RS-3	PIATT	202	170
CONTRACT NO. 70273			ILLINOIS FED. AID PROJECT	

DATE	
BY	
FINL SURVEY NO.	
SURVEYED PLOTTED AREAS CHECKED	
NOTE BOOK NO.	
TEMPLATE AREAS CHECKED	

DATE	
BY	
ORIGINAL SURVEY NO.	
SURVEYED PLOTTED AREAS CHECKED	
NOTE BOOK NO.	
TEMPLATE AREAS CHECKED	



FILE NAME =	USER NAME = bucklesjj	DESIGNED -	REVISED -
c:\pw\work\pwidot\bucklesjj\d0155680\0570273-sh	X5-IL105.dgn	DRAWN -	REVISED -
	PLOT SCALE = 10.0000 ' / IN.	CHECKED -	REVISED -
	PLOT DATE = 10/15/2010	DATE -	REVISED -

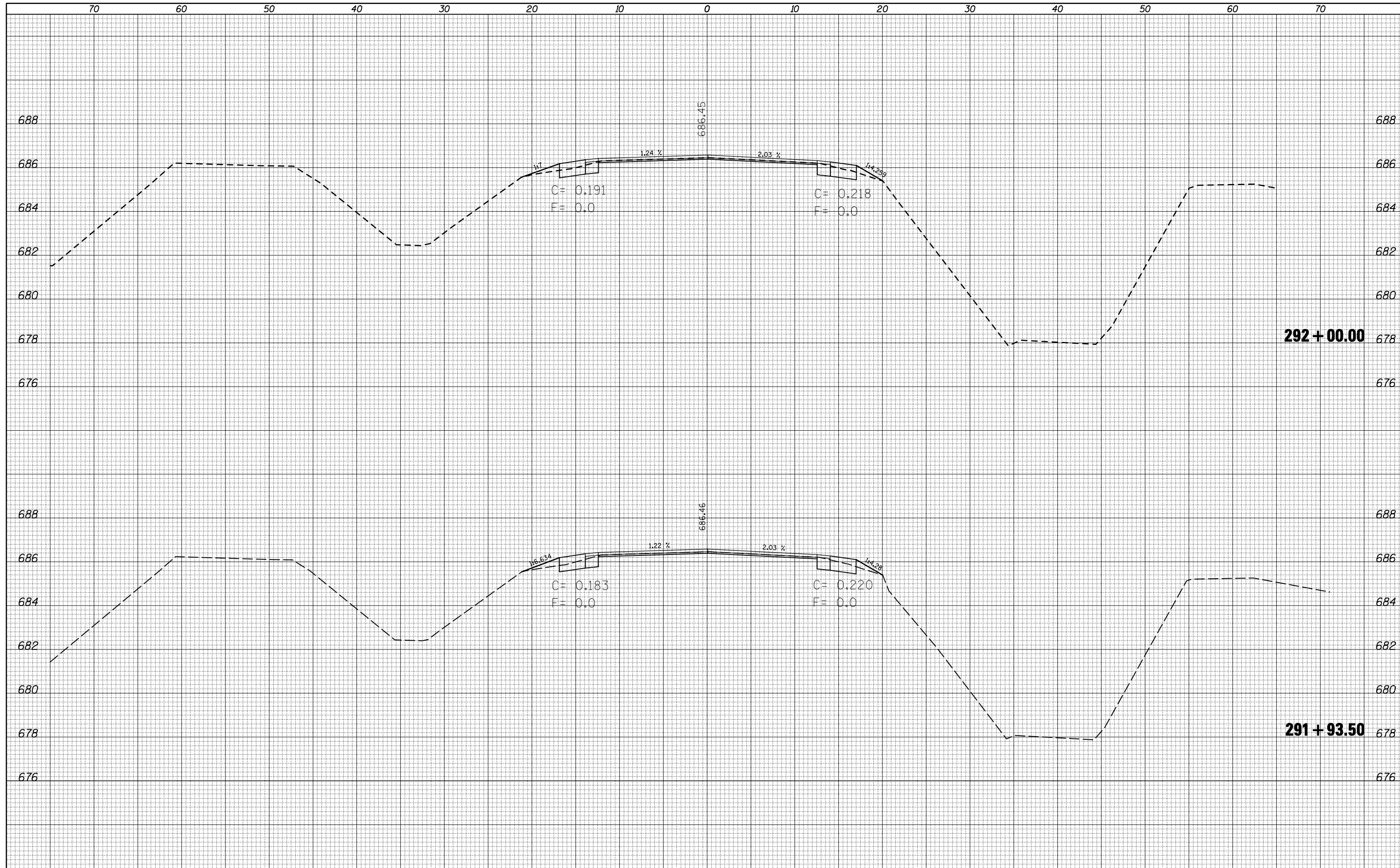
**STATE OF ILLINOIS
DEPARTMENT OF TRANSPORTATION**

SCALE:	SHEET NO.	OF	SHEETS	STA. 291+00.00	TO STA. 291+63.50
--------	-----------	----	--------	----------------	-------------------

F.A.P. RTE.	SECTION	COUNTY	TOTAL SHEETS	SHEET NO.
741	(75,8,28)RS-3	PIATT	202	171
CONTRACT NO. 70273			ILLINOIS FED. AID PROJECT	

DATE	
BY	
FINAL SURVEY NO.	
SURVEYED PLOTTED	
TEMPLATE AREAS CHECKED	
NOTE BOOK AREAS CHECKED	

DATE	
BY	
ORIGINAL SURVEY NO.	
SURVEYED PLOTTED	
TEMPLATE AREAS CHECKED	
NOTE BOOK AREAS CHECKED	



FILE NAME =	USER NAME = bucklesjj	DESIGNED -	REVISED -
ca:\pw\work\pwidot\bucklesjj\d0155680\0570273-sh	X5-ILL105.dgn	DRAWN -	REVISED -
	PLOT SCALE = 10.0000' / IN.	CHECKED -	REVISED -
	PLOT DATE = 10/15/2010	DATE -	REVISED -

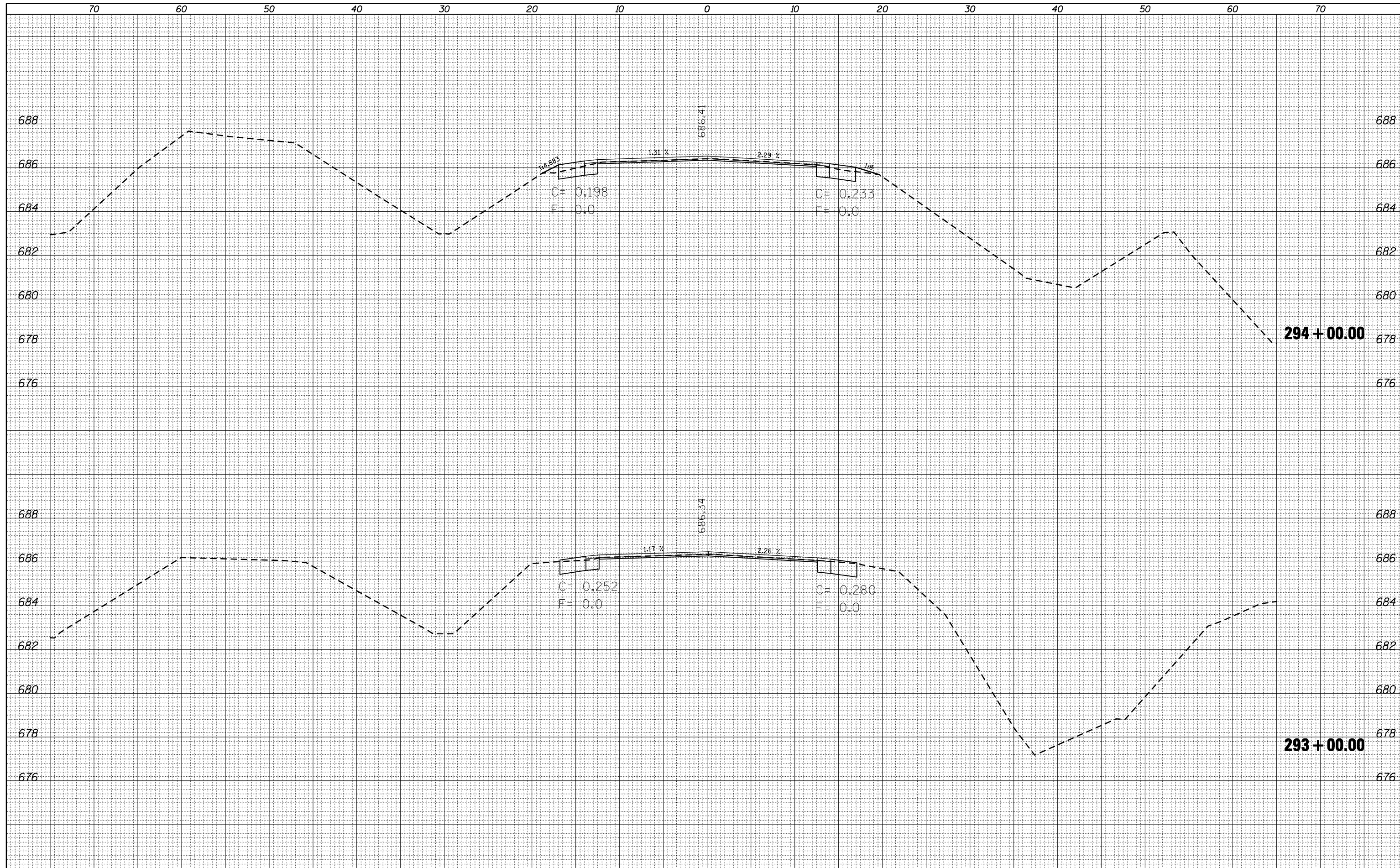
**STATE OF ILLINOIS
DEPARTMENT OF TRANSPORTATION**

SCALE:	SHEET NO.	OF	SHEETS	STA. 291+93.50	TO STA. 292+00.00
--------	-----------	----	--------	----------------	-------------------

F.A.P. RTE.	SECTION	COUNTY	TOTAL SHEETS	SHEET NO.
741	(75,8,28)RS-3	PIATT	202	172
CONTRACT NO. 70273			ILLINOIS FED. AID PROJECT	

DATE	
BY	
FINL SURVEY NO.	
SURVEYED PLOTTED	
TEMPLATE AREAS CHECKED	
NOTE BOOK AREAS CHECKED	

DATE	
BY	
ORIGINAL SURVEY NO.	
SURVEYED PLOTTED	
TEMPLATE AREAS CHECKED	
NOTE BOOK AREAS CHECKED	



FILE NAME =	USER NAME = bucklesj	DESIGNED -	REVISED -
c:\pw\work\pwidot\bucklesj\d0155680\0570273-sh	c:\xs-ill105.dgn	DRAWN -	REVISED -
	PLOT SCALE = 10.0000' / IN.	CHECKED -	REVISED -
	PLOT DATE = 10/15/2010	DATE -	REVISED -

**STATE OF ILLINOIS
DEPARTMENT OF TRANSPORTATION**

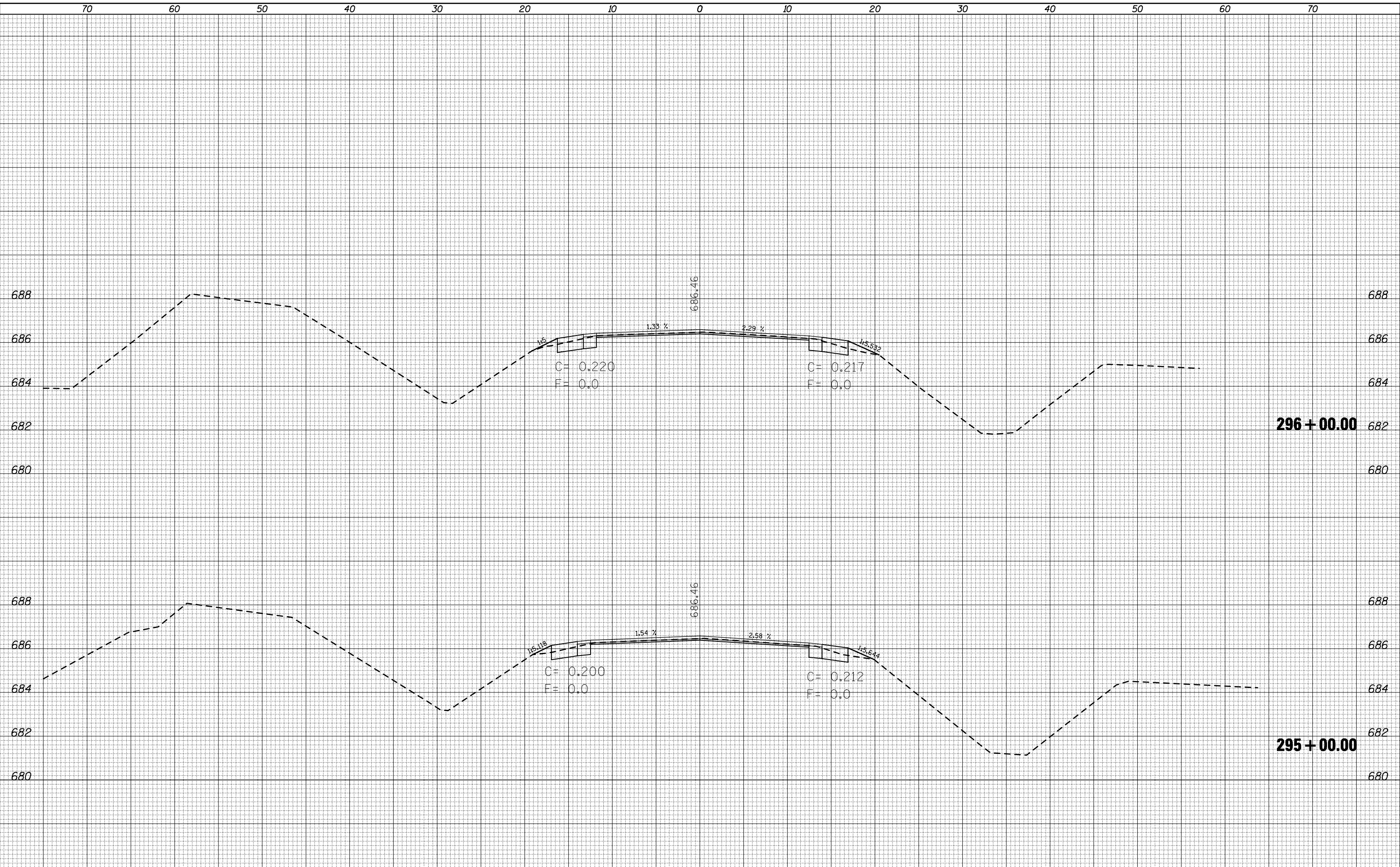
SCALE:		SHEET NO.	OF	SHEETS	STA. 293+00.00	TO	STA. 294+00.00
--------	--	-----------	----	--------	----------------	----	----------------

CROSS SECTIONS

F.A.P. RTE.	SECTION	COUNTY	TOTAL SHEETS	SHEET NO.
741	(75,8,28)RS-3	PIATT	202	173
CONTRACT NO. 70273			ILLINOIS FED. AID PROJECT	

BY	DATE
SURVEYED	
PLOTTED	
TEMPLATE	
AREAS	
CHECKED	
NO.	

BY	DATE
SURVEYED	
PLOTTED	
TEMPLATE	
AREAS	
CHECKED	
NO.	



FILE NAME = c:\pw\work\pwwidot\bucksj\j\d0159680\0570273-sh

USER NAME = bucksjj
DRAWN -
CHECKED -
DATE -

DESIGNED -
REVISIONS -

REVISED -
REVISED -
REVISED -

STATE OF ILLINOIS
DEPARTMENT OF TRANSPORTATION

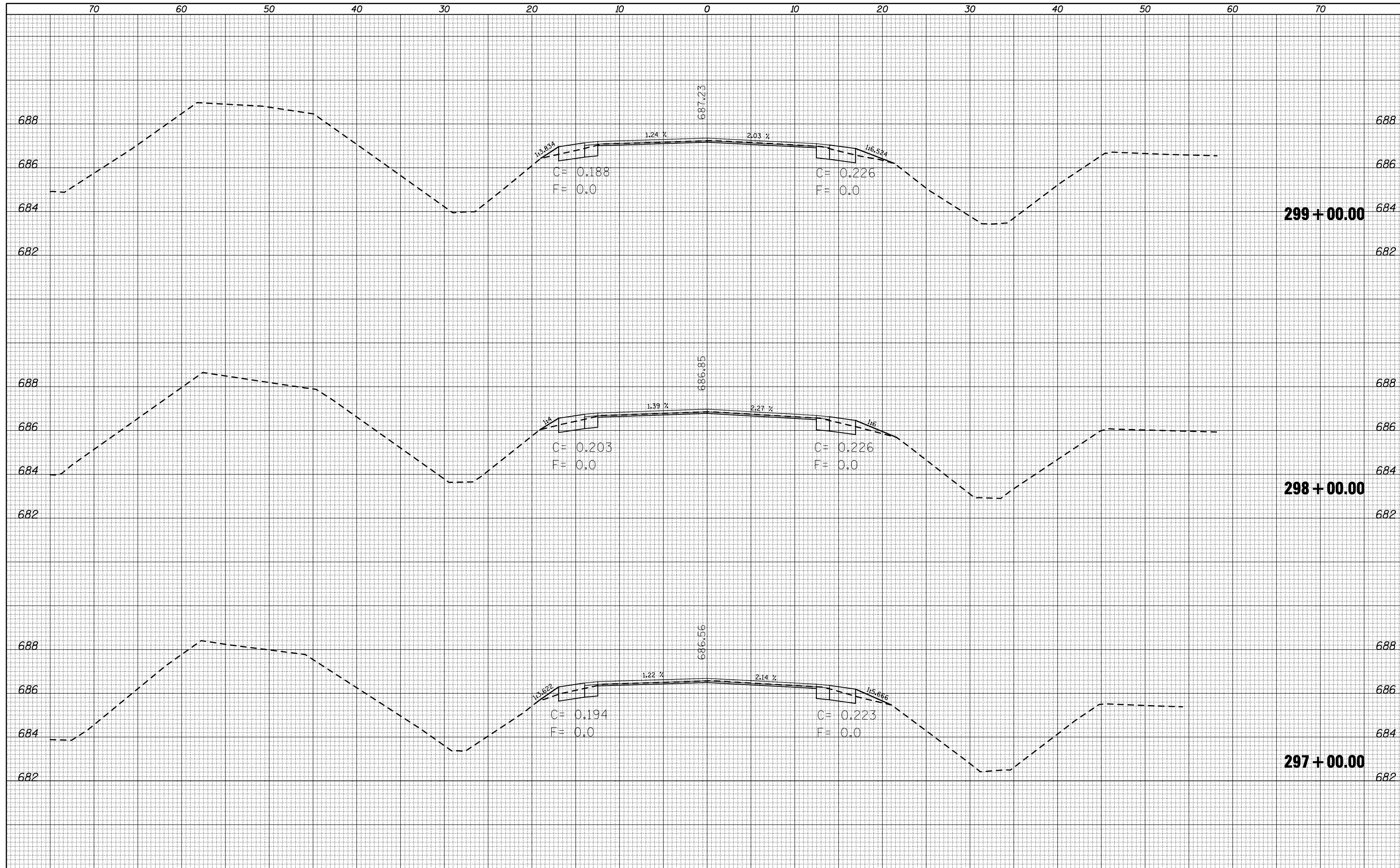
SCALE: SHEET NO. OF SHEETS STA. 295+00.00 TO STA. 296+00.00

CROSS SECTIONS

F.A.P. RTE.	SECTION	COUNTY	TOTAL SHEETS	SHEET NO.
741	(75,8,28)RS-3	PIATT	202	174
CONTRACT NO.			70273	
ILLINOIS FED. AID PROJECT				

DATE	
BY	
FINAL SURVEY NO.	
SURVEYED PLOTTED AREAS CHECKED	
TEMPLATE	
NOTE BOOK	
AREAS CHECKED	

DATE	
BY	
ORIGINAL SURVEY NO.	
SURVEYED PLOTTED AREAS CHECKED	
TEMPLATE	
NOTE BOOK	
AREAS CHECKED	



FILE NAME =	USER NAME = bucklesJJ	DESIGNED -	REVISED -
ca:\pw\work\pwidot\bucklesJJ\d0155680\0570273-sh	X5-ILL105.dgn	DRAWN -	REVISED -
	PLOT SCALE = 10.0000 ' / IN.	CHECKED -	REVISED -
	PLOT DATE = 10/15/2010	DATE -	REVISED -

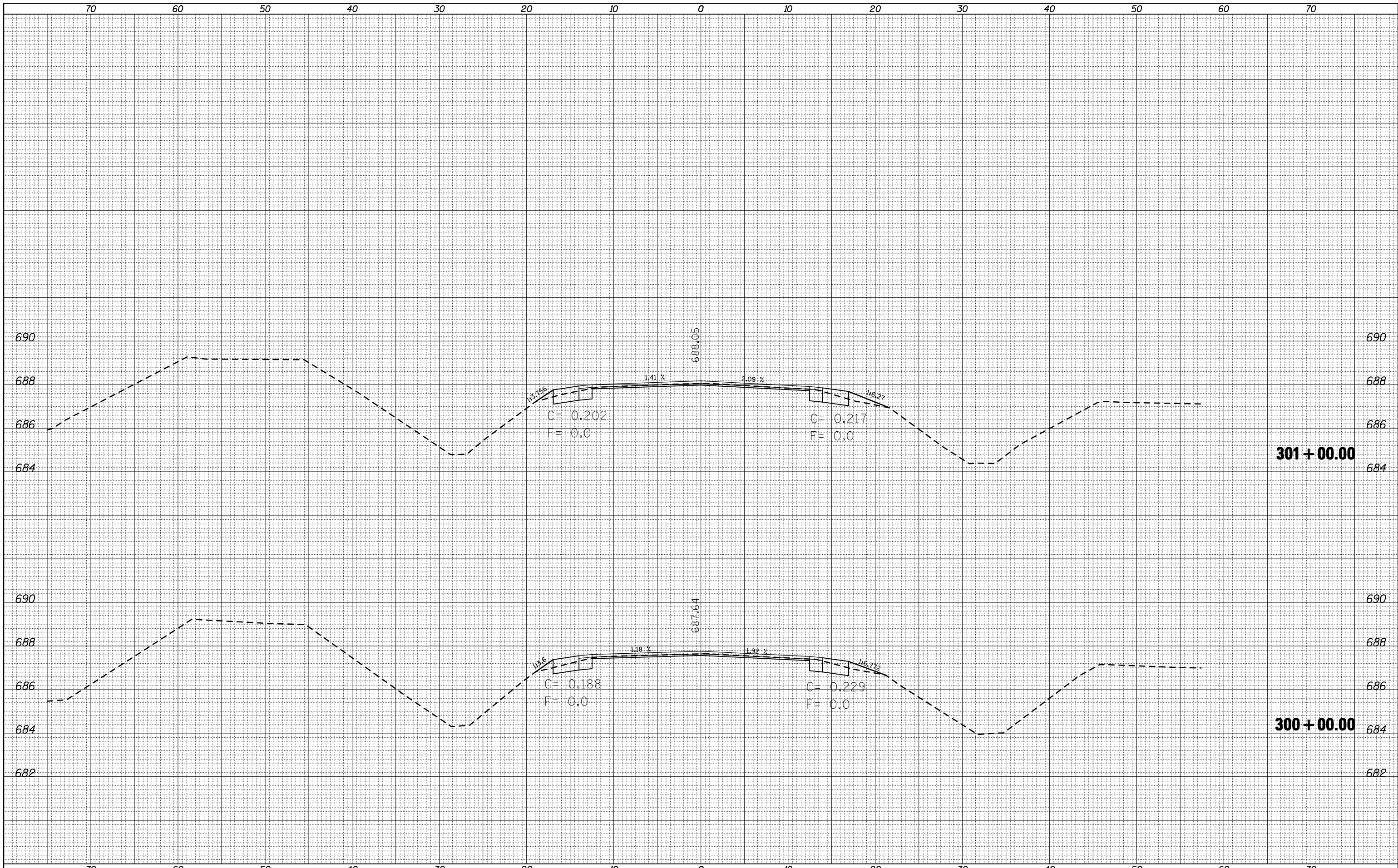
**STATE OF ILLINOIS
DEPARTMENT OF TRANSPORTATION**

CROSS SECTIONS	
SCALE:	SHEET NO. OF SHEETS STA. 297+00.00 TO STA. 299+00.00

F.A.P. RTE.	SECTION	COUNTY	TOTAL SHEETS	SHEET NO.
741	(75,8,28)RS-3	PIATT	202	175
CONTRACT NO. 70273			ILLINOIS FED. AID PROJECT	

BY	DATE	DATE
FINAL SURVEY	SURVEYED	
NOTE BOOK	PLOTTED	
NO.	TEMPLATE	
	AREAS	
	CHECKED	

BY	DATE	DATE
ORIGINAL SURVEY	SURVEYED	
NOTE BOOK	PLOTTED	
NO.	TEMPLATE	
	AREAS	
	CHECKED	



FILE NAME =	USER NAME = bucklesjj	DESIGNED -	REVISED -
c:\pwwork\pwwork\bucklesjj\d0155680\0570273-sh	x5-ill105.dgn	DRAWN -	REVISED -
		CHECKED -	REVISED -
		DATE -	REVISED -

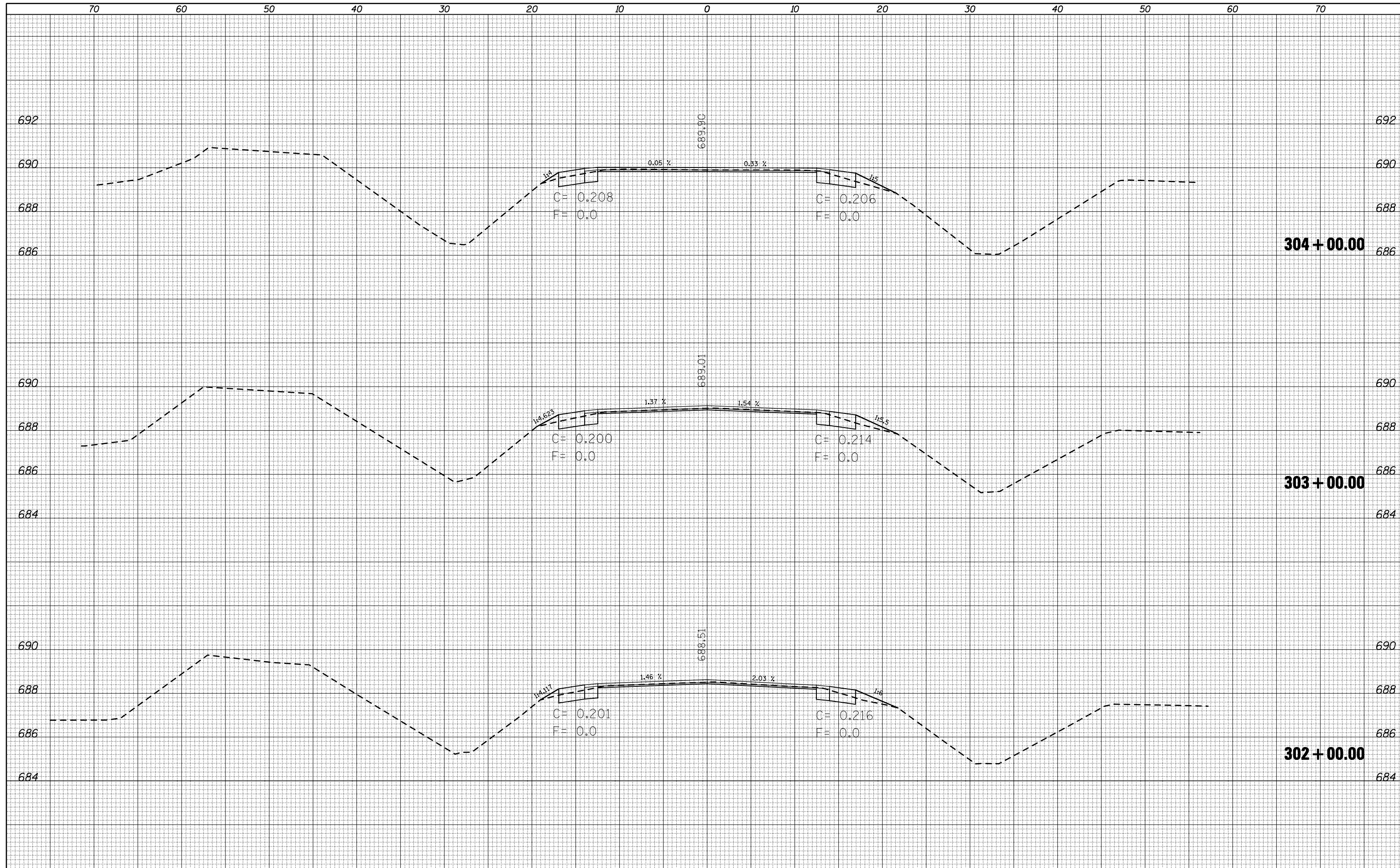
**STATE OF ILLINOIS
DEPARTMENT OF TRANSPORTATION**

CROSS SECTIONS	
SCALE:	SHEET NO. OF SHEETS STA. 300+00.00 TO STA. 301+00.00

F.A.P. RTE.	SECTION	COUNTY	TOTAL SHEETS	SHEET NO.
741	(75,8,28)RS-3	PIATT	202	176
CONTRACT NO. 70273			ILLINOIS FED. AID PROJECT	

DATE	
BY	
FINAL SURVEY NO.	
SURVEYED PLOTTED AREAS CHECKED	
NOTE BOOK NO.	

DATE	
BY	
ORIGINAL SURVEY NO.	
SURVEYED PLOTTED AREAS CHECKED	
NOTE BOOK NO.	

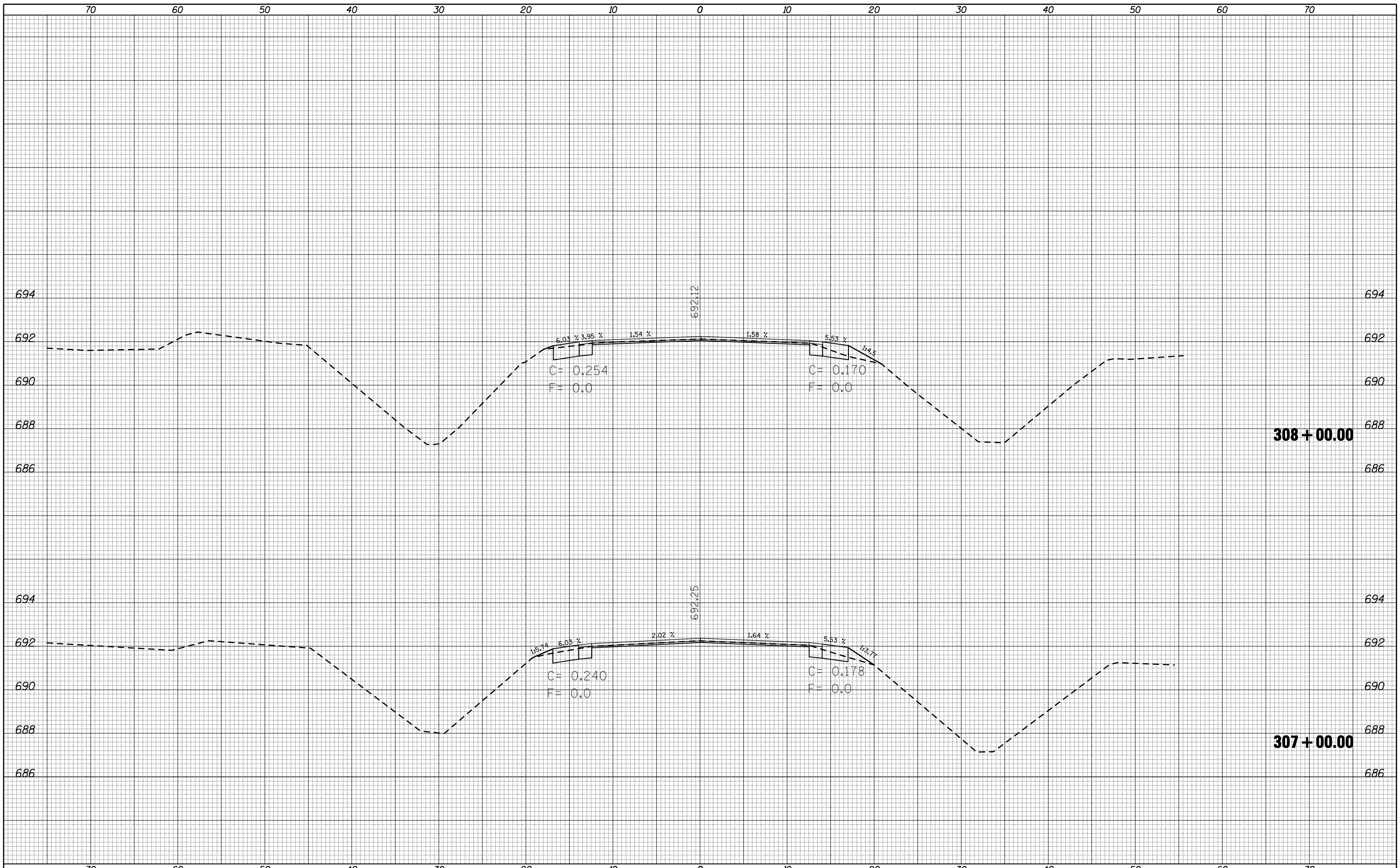


FILE NAME =	USER NAME = bucklesjj	DESIGNED -	REVISED -
c:\pw\work\pwidot\bucklesjj\d0155680\0570273-sh	xs-ill105.dgn	DRAWN -	REVISED -
	PLOT SCALE = 10.0000' / IN.	CHECKED -	REVISED -
	PLOT DATE = 10/15/2010	DATE -	REVISED -

**STATE OF ILLINOIS
DEPARTMENT OF TRANSPORTATION**

CROSS SECTIONS	
SCALE:	SHEET NO. OF SHEETS STA. 302+00.00 TO STA. 304+00.00

F.A.P. RTE.	SECTION	COUNTY	TOTAL SHEETS	SHEET NO.
741	(75,8,28)RS-3	PIATT	202	177
CONTRACT NO. 70273			ILLINOIS FED. AID PROJECT	



BY	DATE
FINAL SURVEY	SURVEYED
NOTE BOOK	PLOTTED
NO.	TEMPLATE
	AREAS
	CHECKED

BY	DATE
ORIGINAL SURVEY	SURVEYED
NOTE BOOK	PLOTTED
NO.	TEMPLATE
	AREAS
	CHECKED

FILE NAME =	USER NAME = bucklesjj	DESIGNED -	REVISÉD -
c:\pwwork\pwwork\bucklesjj\d0155680\0570273-sh	X5-ILL105.dgn	DRAWN -	REVISÉD -
	PLOT SCALE = 10.0000' / IN.	CHECKED -	REVISÉD -
	PLOT DATE = 10/15/2010	DATE -	REVISÉD -

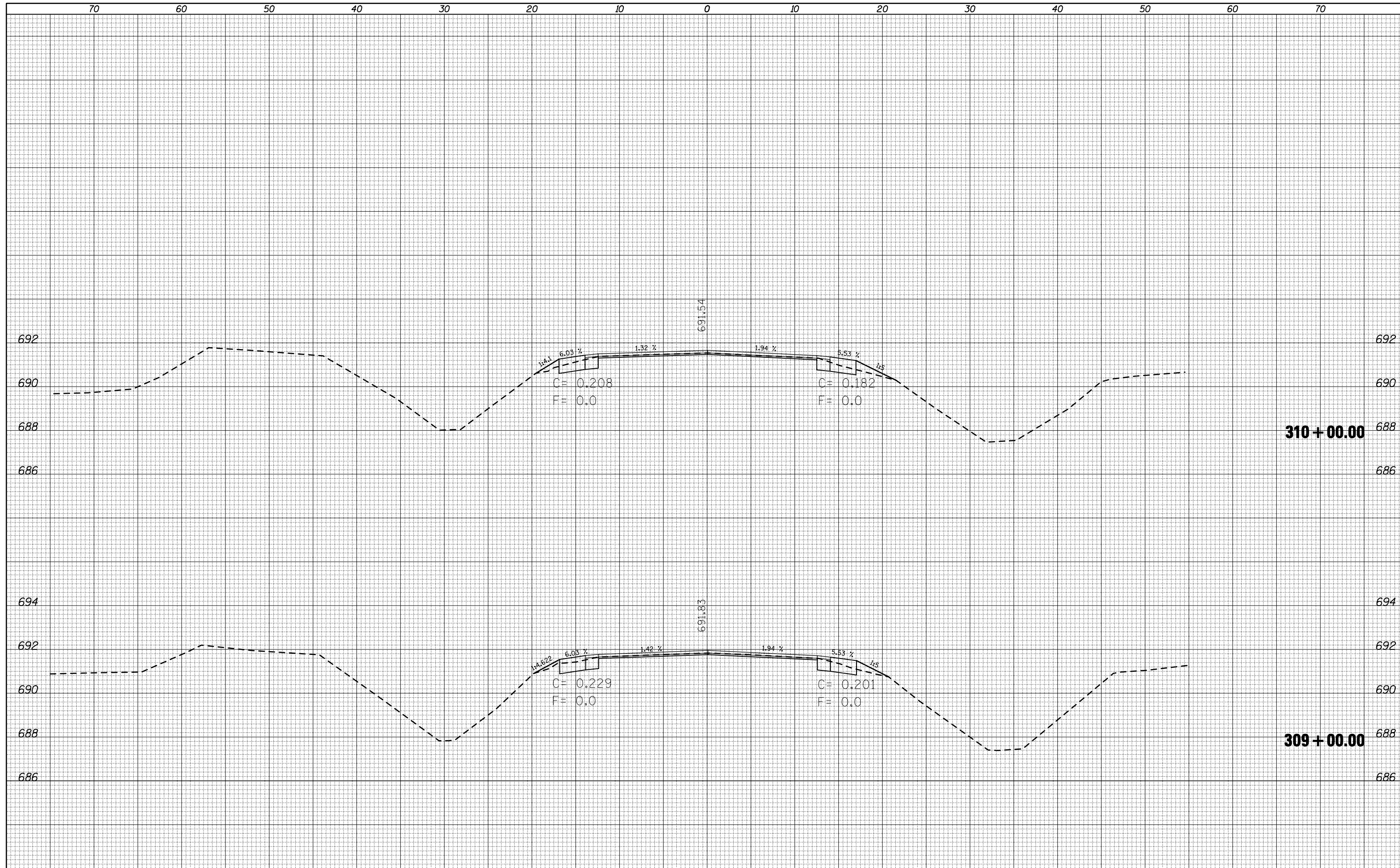
**STATE OF ILLINOIS
DEPARTMENT OF TRANSPORTATION**

CROSS SECTIONS	SCALE:	SHEET NO.	OF	SHEETS	STA. 307+00.00	TO STA. 308+00.00
-----------------------	--------	-----------	----	--------	----------------	-------------------

F.A.P. RTE.	SECTION	COUNTY	TOTAL SHEETS	SHEET NO.
741	(75,8,28)RS-3	PIATT	202	179
CONTRACT NO. 70273				
ILLINOIS FED. AID PROJECT				

BY	DATE
FINAL SURVEY	SURVEYED
NOTE BOOK	PLOTTED
NO.	TEMPLATE
	AREAS
	CHECKED

BY	DATE
ORIGINAL SURVEY	SURVEYED
NOTE BOOK	PLOTTED
NO.	TEMPLATE
	AREAS
	CHECKED



FILE NAME =	USER NAME = bucklesJJ	DESIGNED -	REVISED -
ca:\pw\work\pwidot\bucklesJJ\d0155680\0570273-sh	X5-ILL105.dgn	DRAWN -	REVISED -
	PLOT SCALE = 10.0000' / IN.	CHECKED -	REVISED -
	PLOT DATE = 10/15/2010	DATE -	REVISED -

**STATE OF ILLINOIS
DEPARTMENT OF TRANSPORTATION**

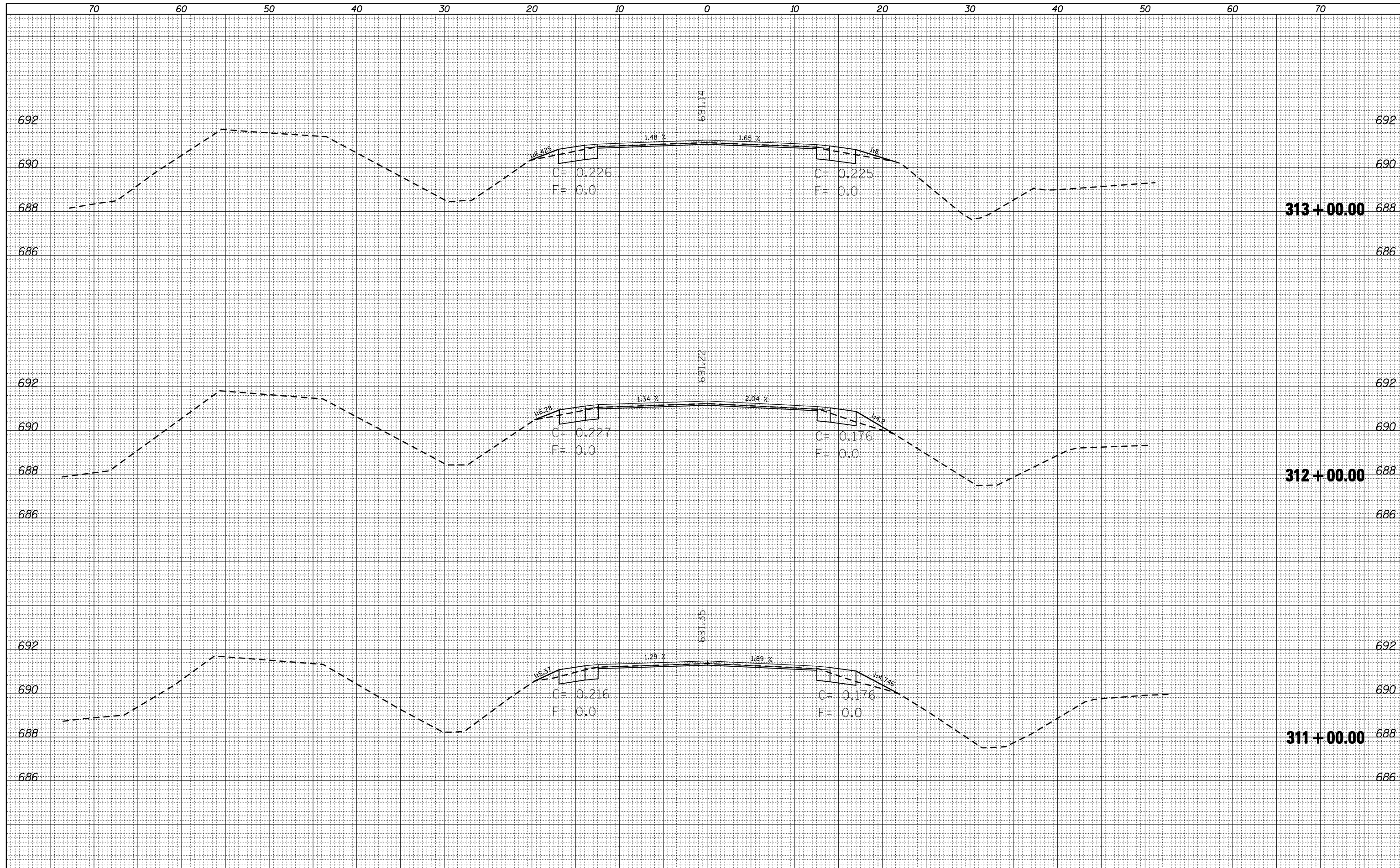
SCALE:		SHEET NO.	OF	SHEETS	STA. 309+00.00	TO STA. 310+00.00
--------	--	-----------	----	--------	----------------	-------------------

CROSS SECTIONS

F.A.P. RTE.	SECTION	COUNTY	TOTAL SHEETS	SHEET NO.
741	(75,8,28)RS-3	PIATT	202	180
CONTRACT NO. 70273			ILLINOIS FED. AID PROJECT	

DATE	
BY	
FINAL SURVEY NO.	
SURVEYED PLOTTED AREAS CHECKED	
NOTE BOOK NO.	
TEMPLATE AREAS CHECKED	

DATE	
BY	
ORIGINAL SURVEY NO.	
SURVEYED PLOTTED AREAS CHECKED	
NOTE BOOK NO.	
TEMPLATE AREAS CHECKED	



FILE NAME =	USER NAME = bucklesjj	DESIGNED -	REVISED -
ca:\pwork\pwork\pwork\bucklesjj\d0155680\0570273-sh	X5-ILL105.dgn	DRAWN -	REVISED -
	PLOT SCALE = 10.0000' / IN.	CHECKED -	REVISED -
	PLOT DATE = 10/15/2010	DATE -	REVISED -

**STATE OF ILLINOIS
DEPARTMENT OF TRANSPORTATION**

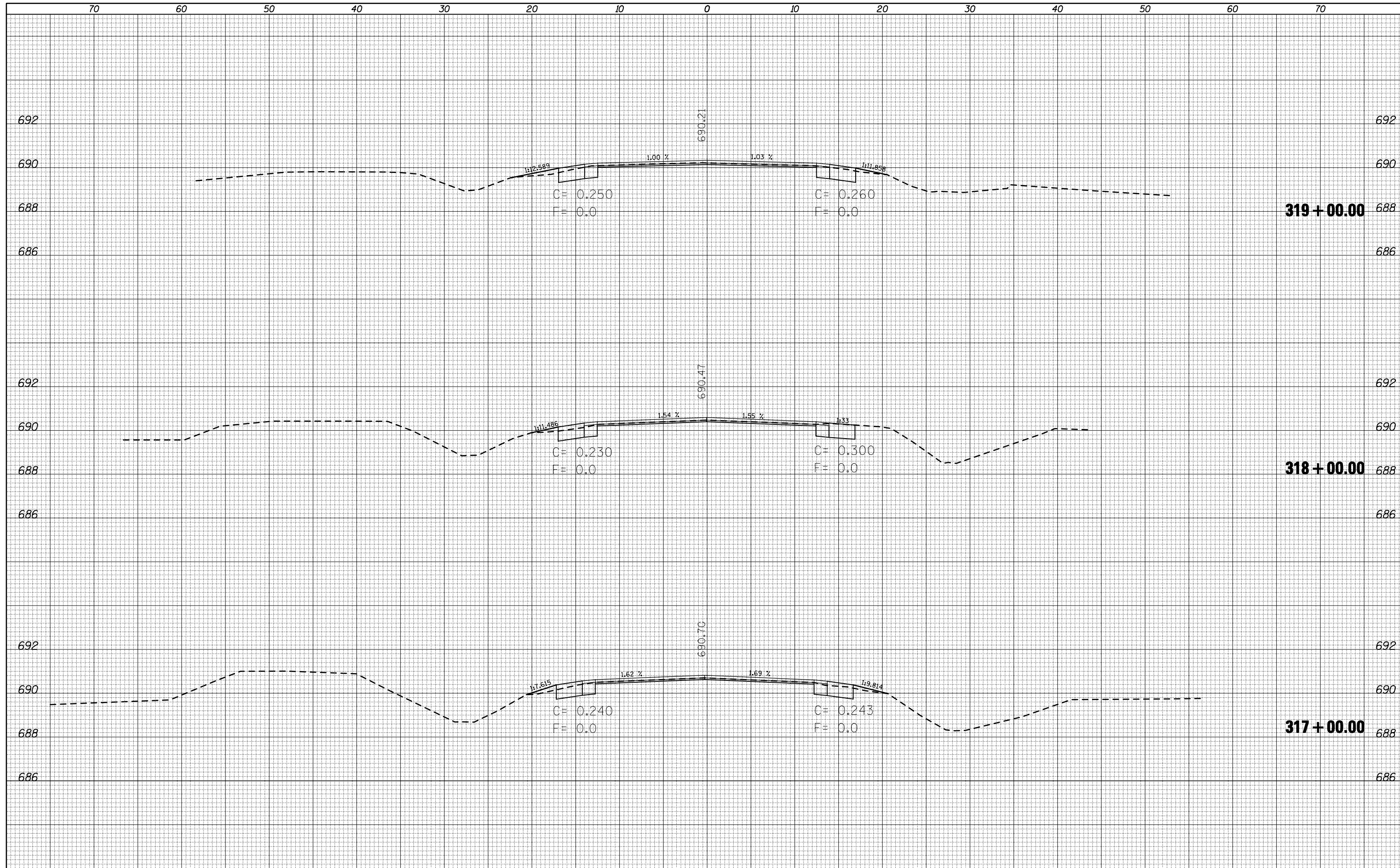
CROSS SECTIONS

SCALE: SHEET NO. OF SHEETS STA. 311+00.00 TO STA. 313+00.00

F.A.P. RTE.	SECTION	COUNTY	TOTAL SHEETS	SHEET NO.
741	(75,8,28)RS-3	PIATT	202	181
CONTRACT NO. 70273			ILLINOIS FED. AID PROJECT	

DATE	
BY	
SURVEYED	
PLOTTED	
TEMPLATE	
AREAS	
CHECKED	
FINAL SURVEY	
NOTE BOOK	
NO.	

DATE	
BY	
SURVEYED	
PLOTTED	
TEMPLATE	
AREAS	
CHECKED	
ORIGINAL SURVEY	
NOTE BOOK	
NO.	



FILE NAME =	USER NAME = bucklesjj	DESIGNED -	REVISED -
ca:\pwork\pwork\pwork\bucklesjj\d0155680\0570273-sh	X5-ILL105.dgn	DRAWN -	REVISED -
	PLOT SCALE = 10.0000' / IN.	CHECKED -	REVISED -
	PLOT DATE = 10/15/2010	DATE -	REVISED -

**STATE OF ILLINOIS
DEPARTMENT OF TRANSPORTATION**

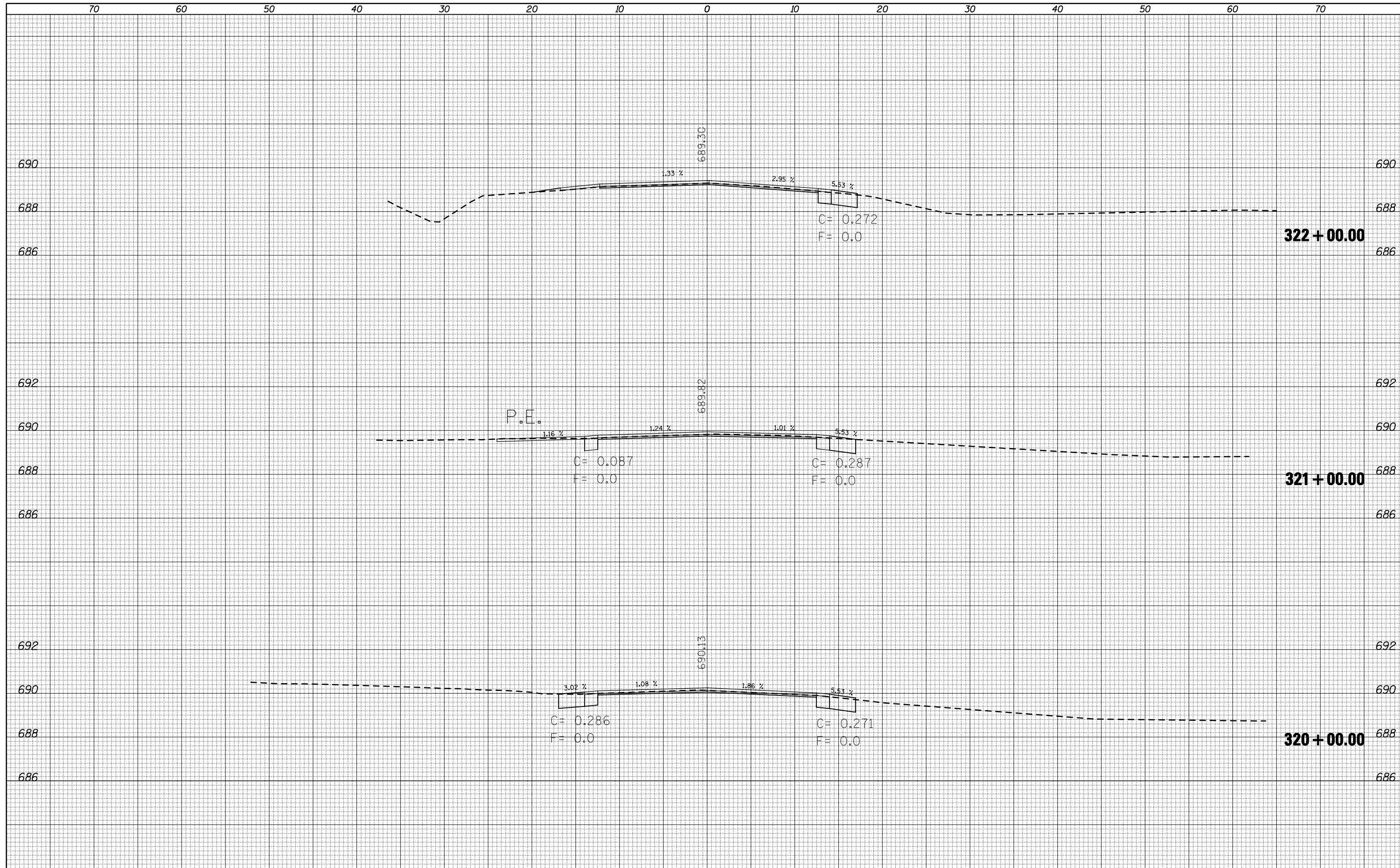
CROSS SECTIONS

SCALE: SHEET NO. OF SHEETS STA. 317+00.00 TO STA. 319+00.00

F.A.P. RTE.	SECTION	COUNTY	TOTAL SHEETS	SHEET NO.
741	(75,8,28)RS-3	PIATT	202	183
CONTRACT NO. 70273			ILLINOIS FED. AID PROJECT	

DATE	
BY	
FINAL SURVEY NO.	
SURVEYED PLOTTED AREAS CHECKED	
NOTE BOOK NO.	
TEMPLATE AREAS CHECKED	

DATE	
BY	
ORIGINAL SURVEY NO.	
SURVEYED PLOTTED AREAS CHECKED	
NOTE BOOK NO.	
TEMPLATE AREAS CHECKED	



FILE NAME =	USER NAME = bucklesjj	DESIGNED -	REVISED -
ca:\pw\work\pwidot\bucklesjj\d0155680\0570273-sh	cs-XS-ILL105.dgn	DRAWN -	REVISED -
	PLOT SCALE = 10.0000' / IN.	CHECKED -	REVISED -
	PLOT DATE = 10/15/2010	DATE -	REVISED -

**STATE OF ILLINOIS
DEPARTMENT OF TRANSPORTATION**

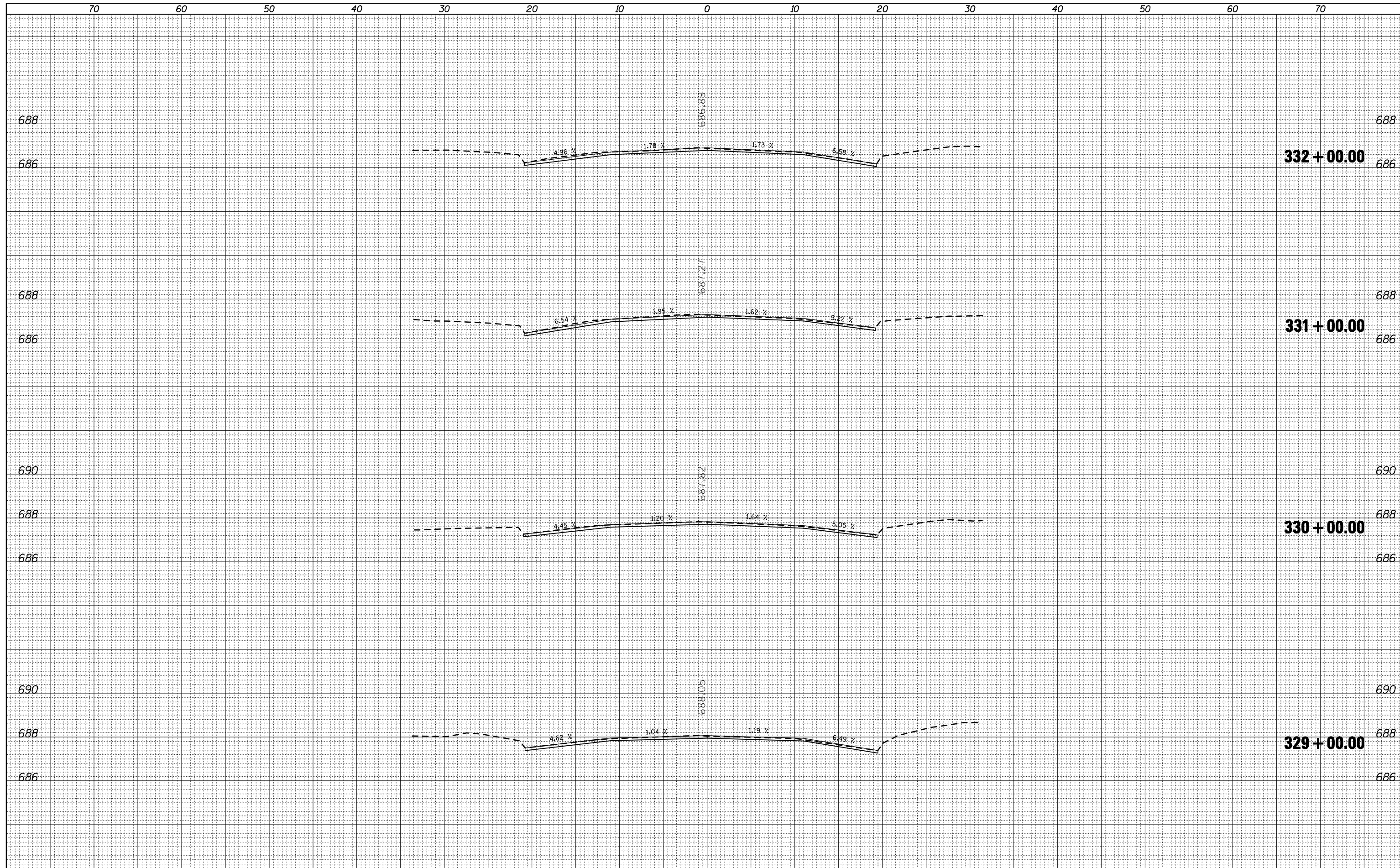
SCALE:		SHEET NO.	OF	SHEETS	STA. 320+00.00	TO STA. 322+00.00
--------	--	-----------	----	--------	----------------	-------------------

CROSS SECTIONS

F.A.P. RTE.	SECTION	COUNTY	TOTAL SHEETS	SHEET NO.
741	(75,8,28)RS-3	PIATT	202	184
CONTRACT NO. 70273			ILLINOIS FED. AID PROJECT	

DATE	
BY	
FINAL SURVEY NO.	
SURVEYED PLOTTED AREAS CHECKED	
NOTE BOOK NO.	
TEMPLATE AREAS CHECKED	

DATE	
BY	
ORIGINAL SURVEY NO.	
SURVEYED PLOTTED AREAS CHECKED	
NOTE BOOK NO.	
TEMPLATE AREAS CHECKED	



FILE NAME =	USER NAME = bucklesjj	DESIGNED -	REVISED -
ca:\pw\work\pwidot\bucklesjj\d0155680\0570273-sh	X5-ILL105.dgn	DRAWN -	REVISED -
	PLOT SCALE = 10.0000' / IN.	CHECKED -	REVISED -
	PLOT DATE = 10/15/2010	DATE -	REVISED -

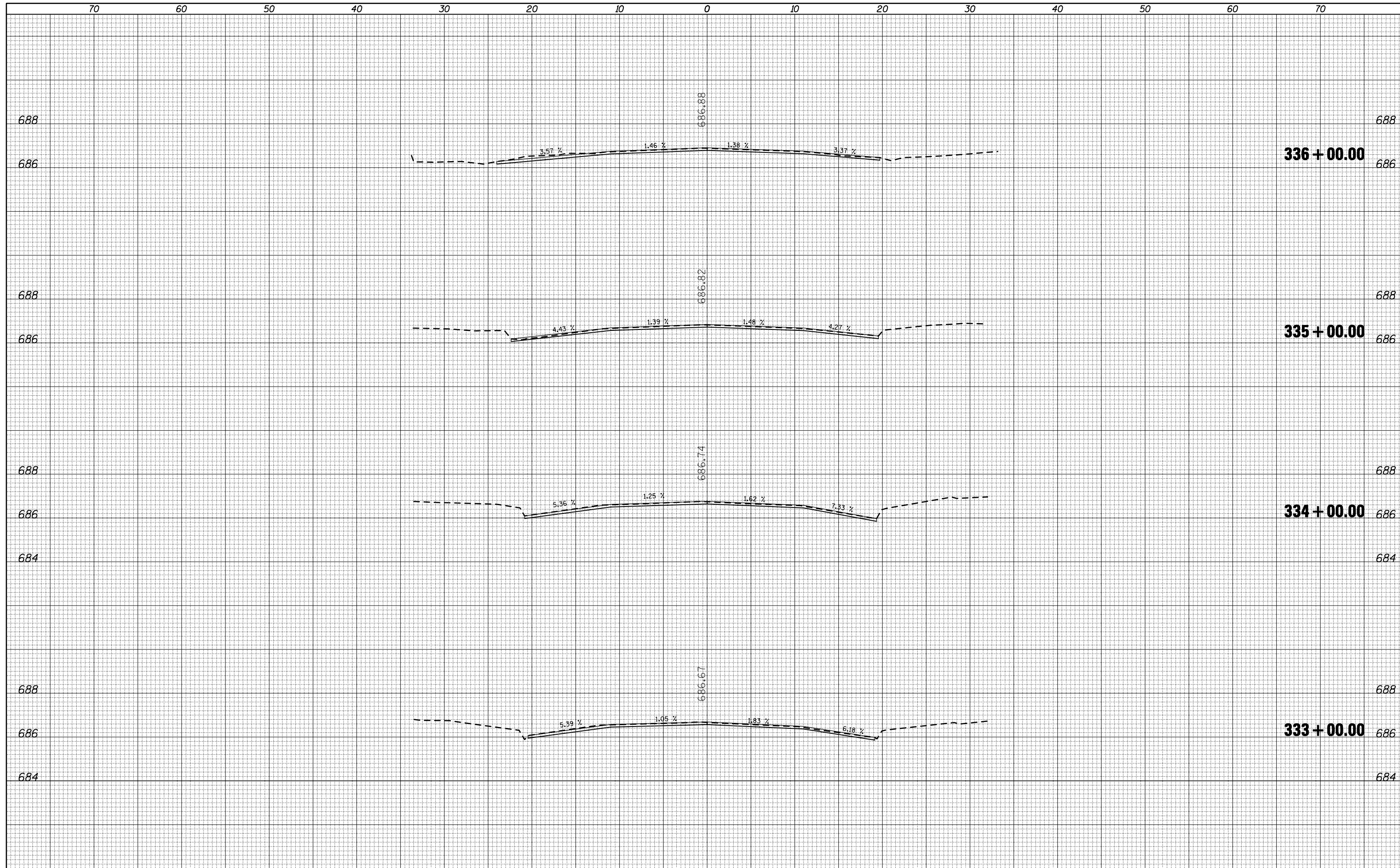
**STATE OF ILLINOIS
DEPARTMENT OF TRANSPORTATION**

SCALE:	SHEET NO.	OF	SHEETS	STA. 329+00.00	TO STA. 332+00.00
--------	-----------	----	--------	----------------	-------------------

F.A.P. RTE.	SECTION	COUNTY	TOTAL SHEETS	SHEET NO.
741	(75,8,28)RS-3	PIATT	202	187
CONTRACT NO. 70273			ILLINOIS FED. AID PROJECT	

DATE	
BY	
ORIGINAL SURVEY NO.	
SURVEYED PLOTTED AREAS CHECKED	
NOTE BOOK NO.	
TEMPLATE AREAS CHECKED	

DATE	
BY	
ORIGINAL SURVEY NO.	
SURVEYED PLOTTED AREAS CHECKED	
NOTE BOOK NO.	
TEMPLATE AREAS CHECKED	



FILE NAME = c:\pwwork\pwwork\bucksj\0155680\0570273-sh

USER NAME = bucksj	DESIGNED -	REVISED -
xs-ill05.dgn	DRAWN -	REVISED -
PLOT SCALE = 10.0000' / IN.	CHECKED -	REVISED -
PLOT DATE = 10/15/2010	DATE -	REVISED -

**STATE OF ILLINOIS
DEPARTMENT OF TRANSPORTATION**

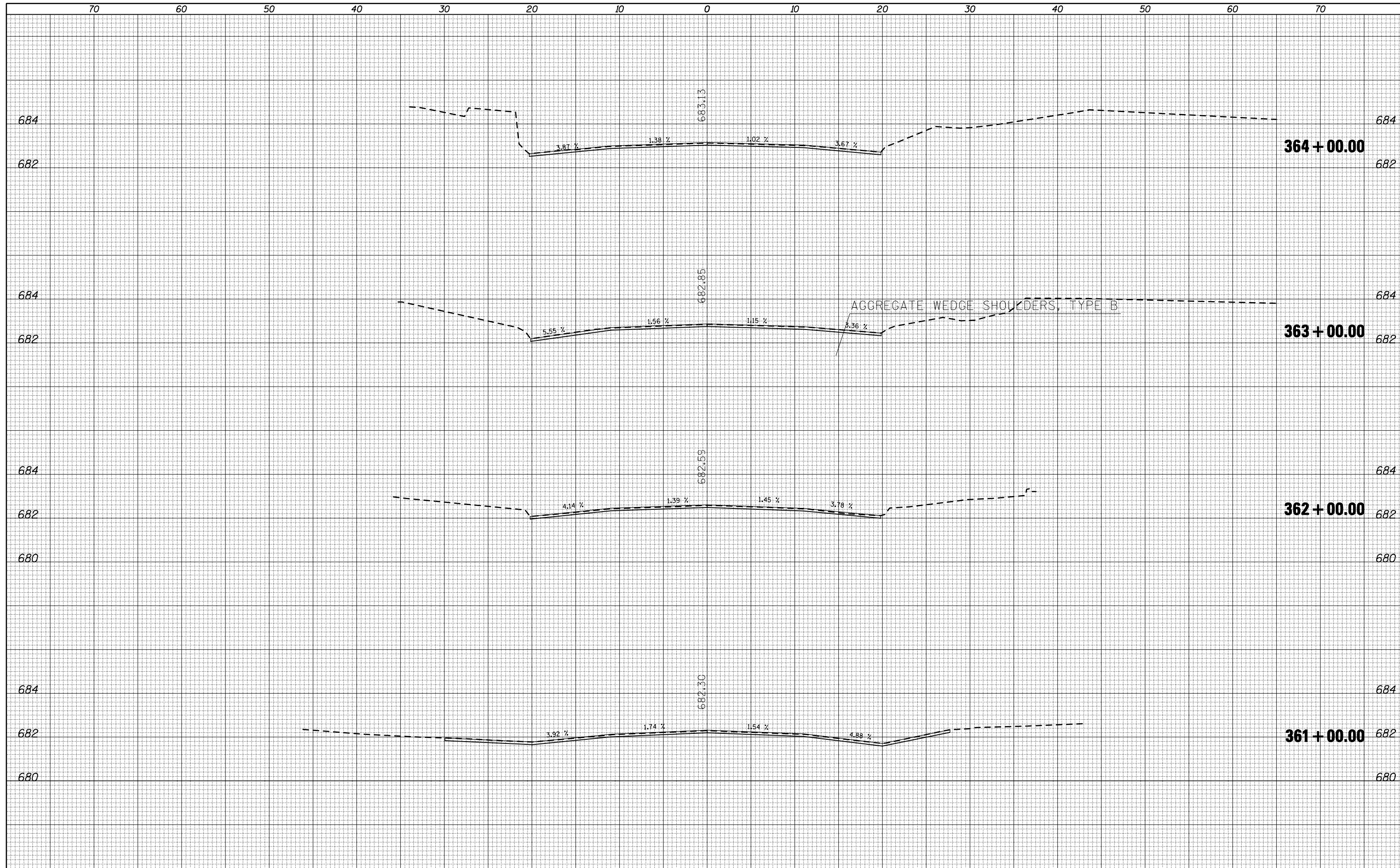
CROSS SECTIONS

SCALE: SHEET NO. OF SHEETS STA. 333+00.00 TO STA. 336+00.00

F.A.P. RTE. 741	SECTION (75,8,28)RS-3	COUNTY PIATT	TOTAL SHEETS 202	SHEET NO. 188
CONTRACT NO. 70273			ILLINOIS FED. AID PROJECT	

DATE	
BY	
FINAL SURVEY NO.	
SURVEYED PLOTTED AREAS CHECKED	
NOTE BOOK NO.	
TEMPLATE AREAS CHECKED	

DATE	
BY	
ORIGINAL SURVEY NO.	
SURVEYED PLOTTED AREAS CHECKED	
NOTE BOOK NO.	
TEMPLATE AREAS CHECKED	



FILE NAME =	USER NAME = bucklesJJ	DESIGNED -	REVISED -
ca:\pw\work\pwidot\bucklesJJ\d0155680\0570273-sh	ts-XS-ILL105.dgn	DRAWN -	REVISED -
	PLOT SCALE = 10.0000' / IN.	CHECKED -	REVISED -
	PLOT DATE = 10/15/2010	DATE -	REVISED -

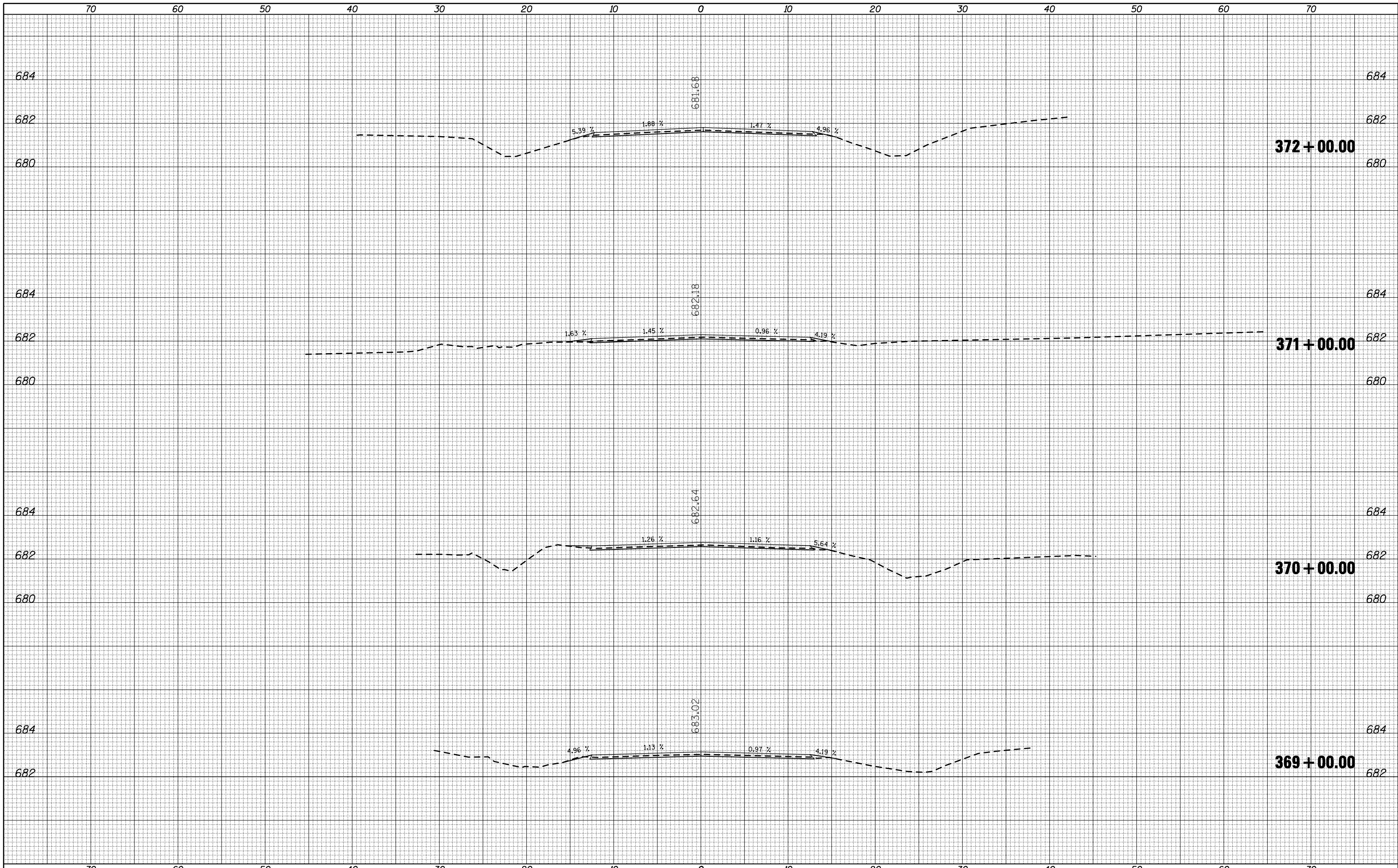
**STATE OF ILLINOIS
DEPARTMENT OF TRANSPORTATION**

SCALE:		SHEET NO.	OF	SHEETS	STA. 361+00.00	TO STA. 364+00.00
--------	--	-----------	----	--------	----------------	-------------------

F.A.P. RTE.	SECTION	COUNTY	TOTAL SHEETS	SHEET NO.
741	(75,8,28)RS-3	PIATT	202	196
CONTRACT NO. 70273			ILLINOIS FED. AID PROJECT	

BY	DATE
FINAL SURVEY	SURVEYED
NOTE BOOK	PLOTTED
NO.	TEMPLATE
	AREAS
	CHECKED

BY	DATE
ORIGINAL SURVEY	SURVEYED
NOTE BOOK	PLOTTED
NO.	TEMPLATE
	AREAS
	CHECKED



FILE NAME = c:\pw\work\pwidot\bucklesj\0155680\0570273-sh

USER NAME = bucklesj
 DRAWN -
 CHECKED -
 DATE -

DESIGNED -
 DRAWN -
 CHECKED -
 DATE -

REVISED -
 REVISED -
 REVISED -
 REVISED -

STATE OF ILLINOIS
 DEPARTMENT OF TRANSPORTATION

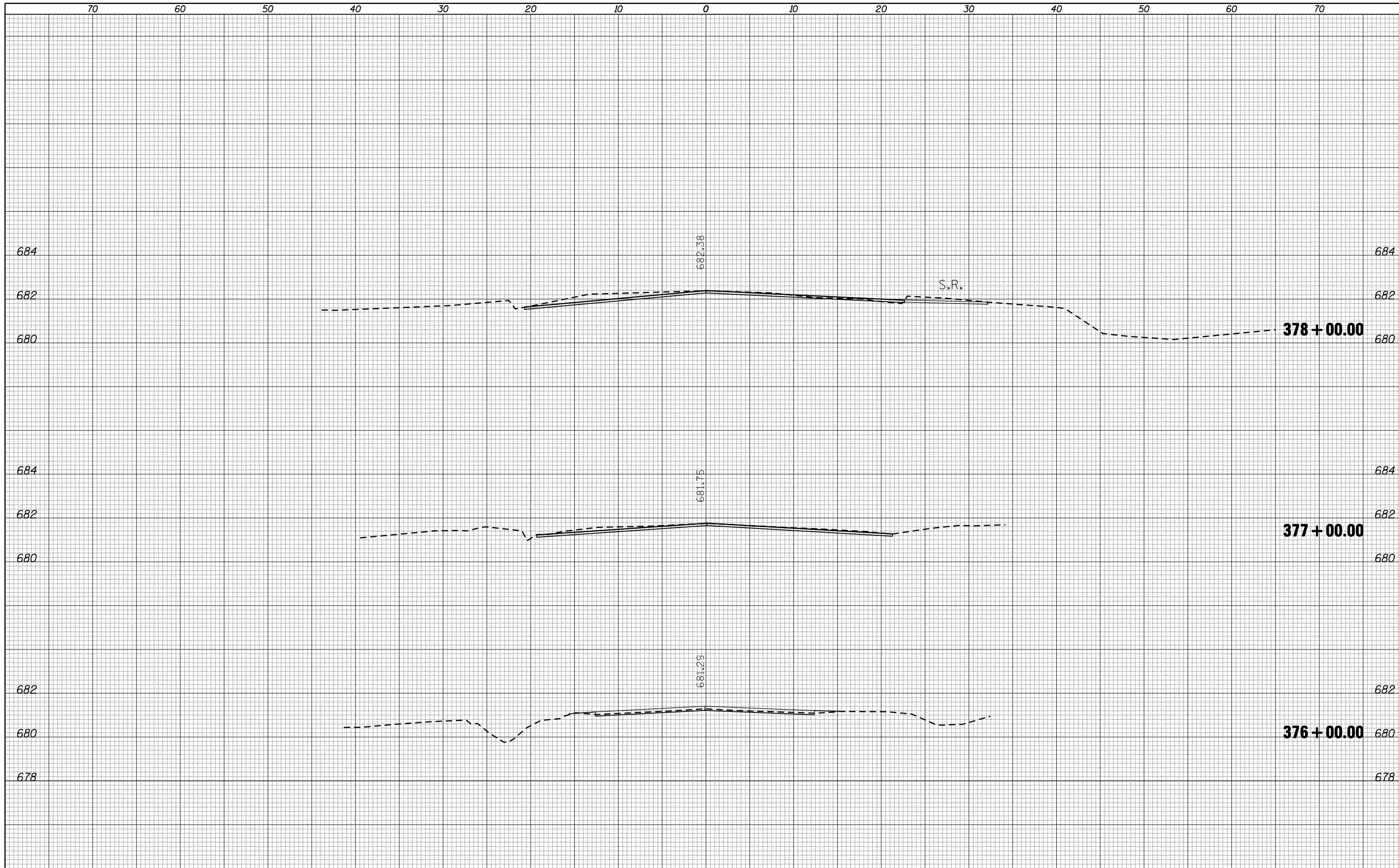
SCALE: SHEET NO. OF SHEETS STA. 369+00.00 TO STA. 372+00.00

CROSS SECTIONS

F.A.P. RTE.	SECTION	COUNTY	TOTAL SHEETS	SHEET NO.
741	(75,8,28)RS-3	PIATT	202	198
				CONTRACT NO. 70273
ILLINOIS FED. AID PROJECT				

FINAL SURVEY	SURVEYED	DATE
NOTE BOOK	PLOTTED	
NO.	TEMPLATE	
	AREAS	
	CHECKED	

ORIGINAL SURVEY	SURVEYED	DATE
NOTE BOOK	PLOTTED	
NO.	TEMPLATE	
	AREAS	
	CHECKED	

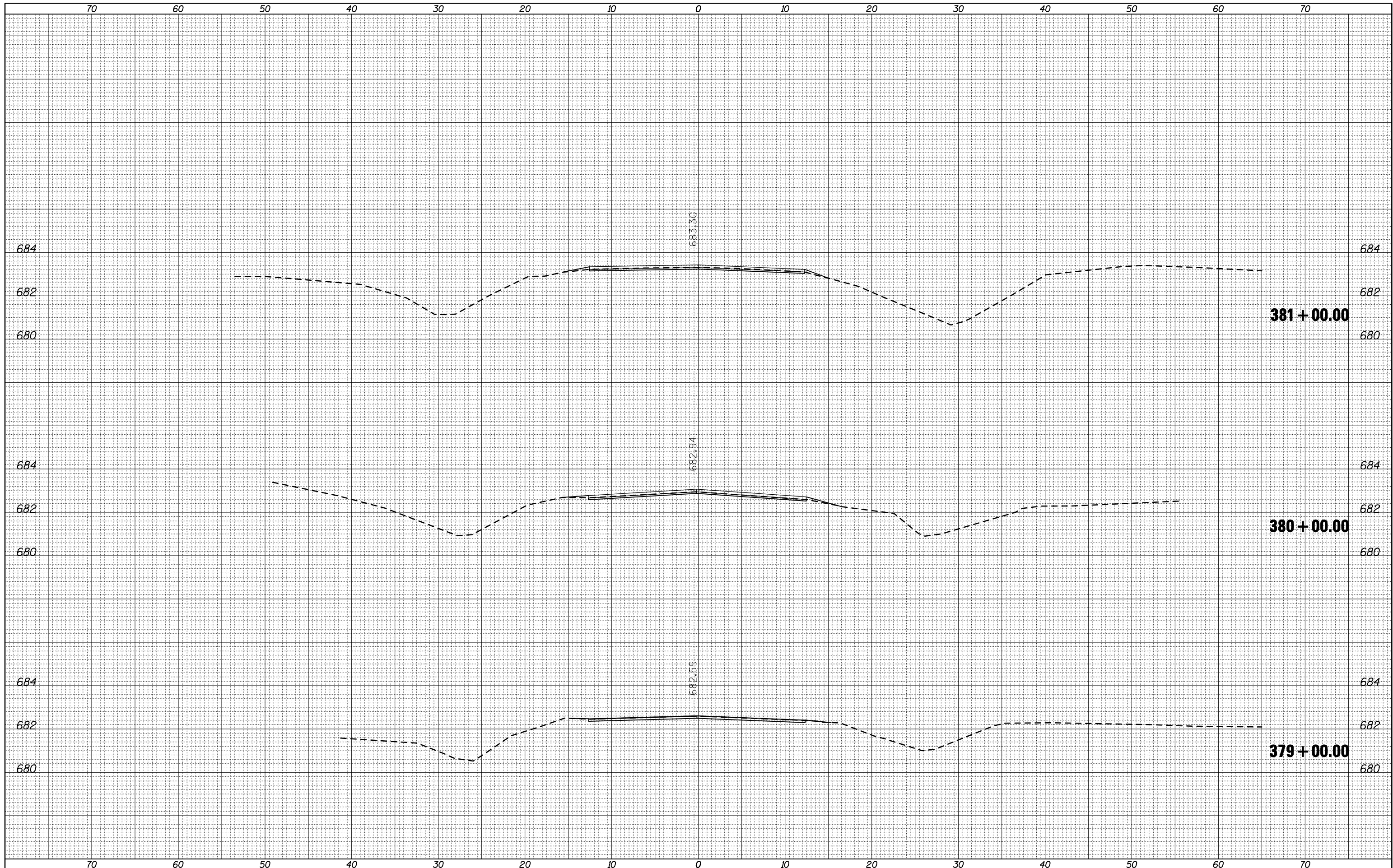


FILE NAME =	USER NAME = bucklesj	DESIGNED -	REVISED -
		DRAWN -	REVISED -
		CHECKED -	REVISED -
		DATE -	REVISED -

**STATE OF ILLINOIS
DEPARTMENT OF TRANSPORTATION**

SCALE: SHEET NO. OF SHEETS STA. 376+00.00 TO STA. 378+00.00

F.A.P. RTE.	SECTION	COUNTY	TOTAL SHEETS	SHEET NO.
741	(7S,8,28)RS-3	PIATT	202	200
			CONTRACT NO. 70273	
		ILLINOIS FED. AID PROJECT		



FINAL SURVEY NO.	
SURVEYED BY	
DATE	
PLOTTED TEMPLATE AREAS CHECKED	
NOTE BOOK AREAS CHECKED	

ORIGINAL SURVEY NO.	
SURVEYED BY	
DATE	
PLOTTED TEMPLATE AREAS CHECKED	
NOTE BOOK AREAS CHECKED	

FILE NAME = c:\pwwork\pwwork\bucksj\0155680\0570273-sh...
 USER NAME = bucksj

DESIGNED -
 DRAWN -
 CHECKED -
 DATE -

REVIS...
 REVIS...
 REVIS...
 REVIS...

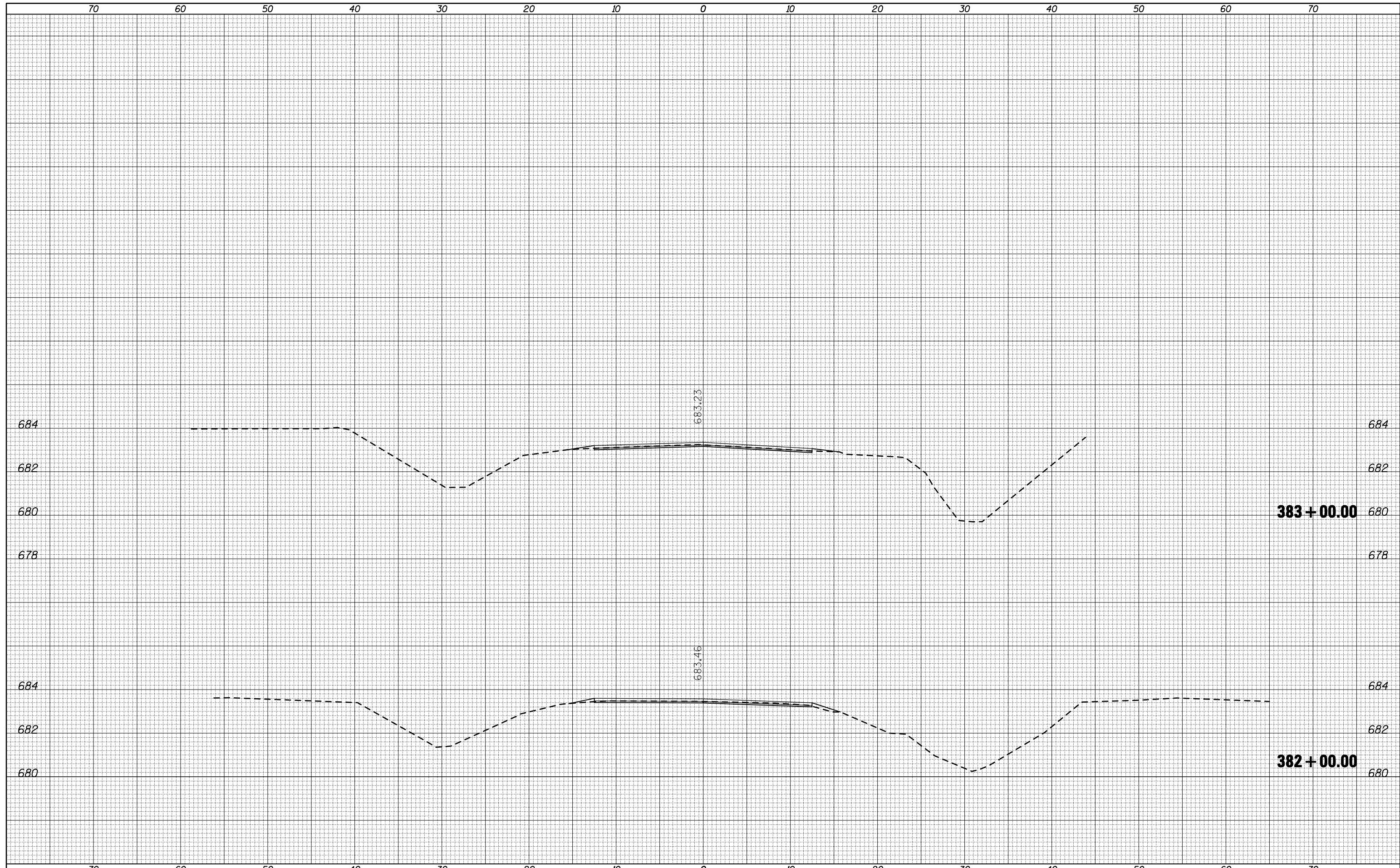
REVIS...
 REVIS...
 REVIS...
 REVIS...

**STATE OF ILLINOIS
 DEPARTMENT OF TRANSPORTATION**

CROSS SECTIONS

SCALE: SHEET NO. OF SHEETS STA. 379+00.00 TO STA. 381+00.00

F.A.P. RTE.	SECTION	COUNTY	TOTAL SHEETS	SHEET NO.
741	(7S,8,28)RS-3	PIATT	202	201
CONTRACT NO. 70273			ILLINOIS FED. AID PROJECT	



BY	DATE
FINAL SURVEY	SURVEYED
NOTE BOOK	PLOTTED
NO.	TEMPLATE
	AREAS
	CHECKED

BY	DATE
ORIGINAL SURVEY	SURVEYED
NOTE BOOK	PLOTTED
NO.	TEMPLATE
	AREAS
	CHECKED

FILE NAME = c:\pwork\pwork\dot\bucklesj\0155680\0570273-sh

USER NAME = bucklesj
 PLOT SCALE = 10.0000' / IN.
 PLOT DATE = 10/15/2010

DESIGNED -
 DRAWN -
 CHECKED -
 DATE -

REVISED -
 REVISED -
 REVISED -
 REVISED -

**STATE OF ILLINOIS
 DEPARTMENT OF TRANSPORTATION**

SCALE: SHEET NO. OF SHEETS STA. 382+00.00 TO STA. 383+00.00

CROSS SECTIONS

F.A.P. RTE.	SECTION	COUNTY	TOTAL SHEETS	SHEET NO.
741	(75,8,28)RS-3	PIATT	202	202
CONTRACT NO. 70273			ILLINOIS FED. AID PROJECT	