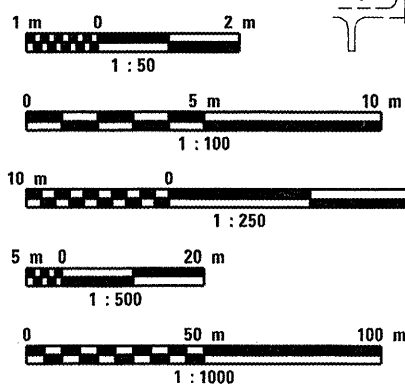


**INDEX OF SHEETS**

| SHEET NO. | ITEM                                  |
|-----------|---------------------------------------|
| 1         | COVER SHEET                           |
| 2-4       | HIGHWAY STANDARDS, GENERAL NOTES      |
| 5         | COMMITMENTS                           |
| 6-15      | SUMMARY OF QUANTITIES                 |
| 16-44     | TYPICAL SECTIONS                      |
| 45-61     | SCHEDULES OF QUANTITIES               |
| 62-63     | ALIGNMENT, TIES, AND BENCHMARKS       |
| 64-68     | DEMOLITION SHEETS                     |
| 69-97     | PLAN AND PROFILE SHEETS               |
| 98-141    | STAGING PLANS                         |
| 142-160   | EROSION CONTROL DETAILS               |
| 161-191   | DRAINAGE AND UTILITIES SHEETS         |
| 192-202   | SUBSURFACE UTILITY ENGINEERING SHEETS |
| 203-214   | RIGHT-OF-WAY SHEETS                   |
| 215-222   | INTERSECTION DETAILS                  |
| 223-225   | PAVEMENT ELEVATIONS                   |
| 226-237   | PAVEMENT MARKING PLANS                |
| 238-249   | PAVEMENT JOINTING PLANS               |
| 250-269   | TRAFFIC SIGNAL AND LIGHTING PLANS     |
| 270-287   | STRUCTURAL SHEETS                     |
| 288-297   | SOIL BORING LOGS                      |
| 298-300   | CUL-DE-SAC DETAILS                    |
| 300A      | CULVERT DETAILS                       |
| 301-306A  | DISTRICT DETAILS                      |
| 307-314   | SPECIAL DETAILS                       |
| 315-321   | DRIVEWAY DETAILS                      |
| 322-484   | CROSS SECTIONS                        |
| 485-497   | WATER MAIN PLANS                      |

DISTRICT 5 NO. (217) 465-4181  
 PROJECT ENGINEER: KEVIN TRAPP

**METRIC RATIOS**



FULL SIZE PLANS HAVE BEEN PREPARED USING STANDARD ENGINEERING SCALES. REDUCED SIZED PLANS WILL NOT CONFORM TO STANDARD SCALES. IN MAKING MEASUREMENTS ON REDUCED PLANS, THE ABOVE SCALES MAY BE USED.

J.U.L.I.E.  
 JOINT UTILITY LOCATION INFORMATION FOR EXCAVATION  
 1-800-892-0123

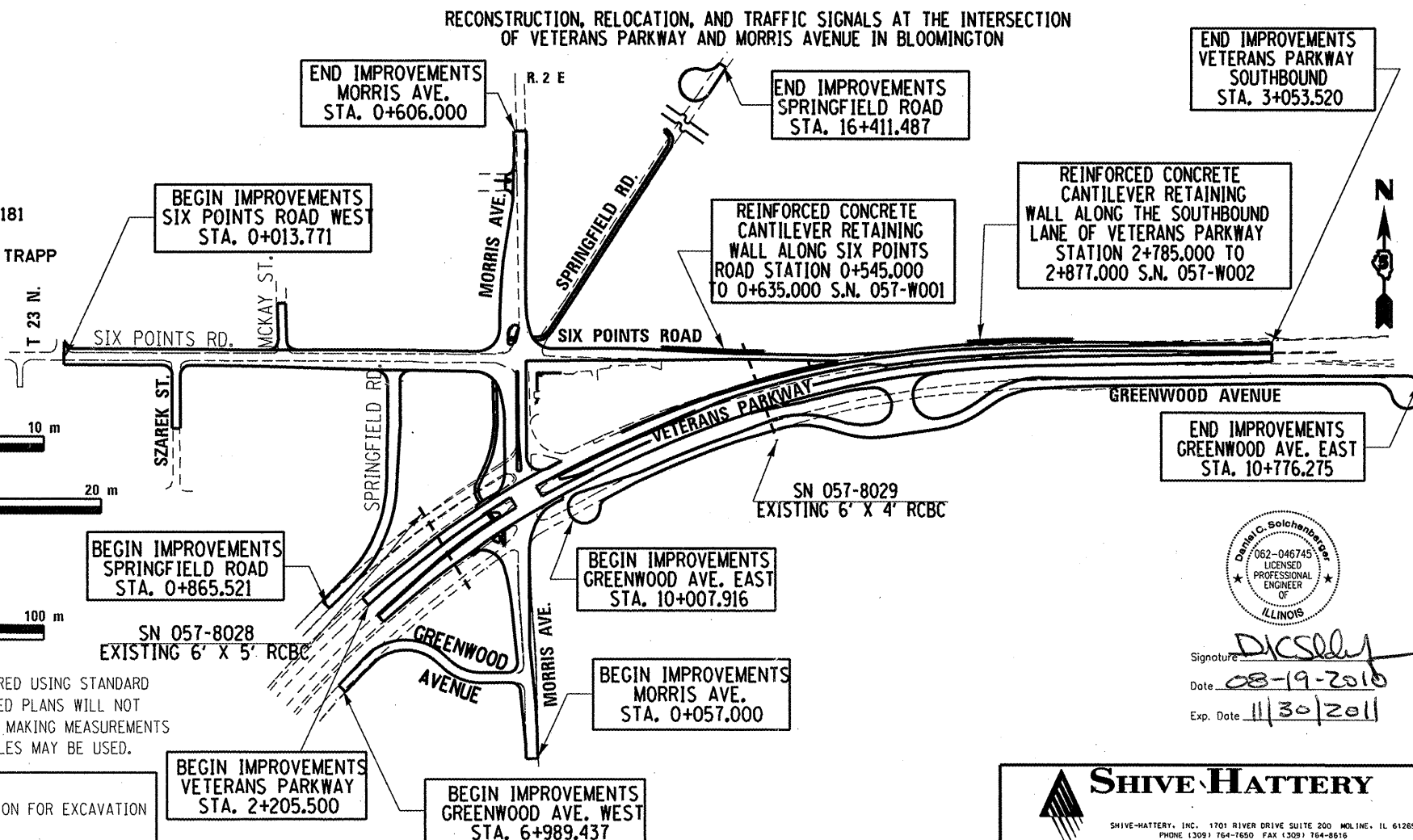
**CONTRACT NO. 70514**

STATE OF ILLINOIS  
 DEPARTMENT OF TRANSPORTATION  
 DIVISION OF HIGHWAYS

**PROPOSED  
 HIGHWAY PLANS**

FAP ROUTE 704 (I-55 BL.)  
 SECTION (1)N&TS-1  
 PROJECT ACNHF-0704(098)  
 McLEAN COUNTY  
 C-95-035-06

RECONSTRUCTION, RELOCATION, AND TRAFFIC SIGNALS AT THE INTERSECTION OF VETERANS PARKWAY AND MORRIS AVENUE IN BLOOMINGTON

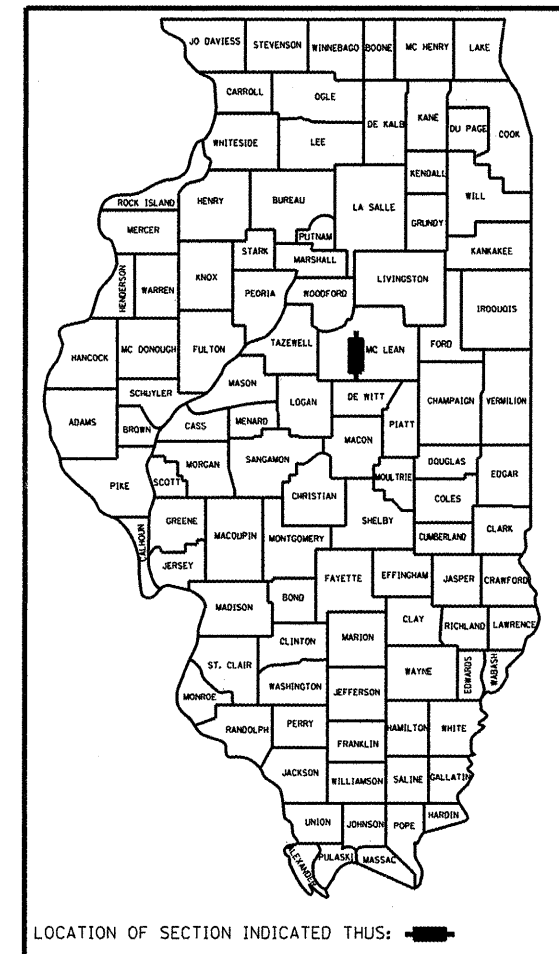


NO SCALE  
 GROSS LENGTH OF SECTION (1)N = 3.199 KILOMETERS  
 NET LENGTH OF SECTION (1)N = 3.199 KILOMETERS

| F.A.P. RTE. | SECTION    | COUNTY | TOTAL SHEETS | SHEET NO. |
|-------------|------------|--------|--------------|-----------|
| 704         | 11N & TS-1 | McLEAN | 497          | 1         |

CONTRACT NO. 70514

D-95-034-06 \*497+16=513



| Route                                      | 2007 ADT | P.V.% | S.U.% | M.U.% |
|--|----------|-------|-------|-------|
| I-55 BL (Veterans Parkway)                 |          |       |       |       |
| East of Morris Avenue (Regional Arterial)  | 23,500   | 92.8  | 3.9   | 3.3   |
| West of Morris Avenue (Regional Arterial)  | 15,400   | 92.2  | 4.3   | 3.5   |
| Morris Avenue                              |          |       |       |       |
| North of Veterans Parkway (Minor Arterial) | 15,000   | 91.8  | 6.9   | 1.3   |
| South of Veterans Parkway (Collector)      | 3,050    | 92.7  | 5.9   | 1.4   |
| Six Points Road West (Collector)           | 6,400    | 93.8  | 5.1   | 1.1   |
| Springfield Road (Collector)               | 950      | 92.8  | 6.3   | 0.9   |
| SBI 4 (Six Points Road East) (Local Road)  | N/A      | N/A   | N/A   | N/A   |
| Greenwood Avenue                           |          |       |       |       |
| West of Morris Avenue (Local Road)         | 600      | 91.6  | 7.5   | 0.9   |
| East Morris Avenue (Local Road)            | 1,150    | 90.7  | 7.6   | 1.7   |



Signature: *D.C. Solenberger*  
 Date: 08-19-2010  
 Exp. Date: 11/30/2011

**SHIVE HATTERY**  
 SHIVE-HATTERY, INC. 1701 RIVER DRIVE SUITE 200 MCLINE, IL 61265  
 PHONE 13091 764-1650 FAX 13091 764-8816  
 http://www.shive-hattery.com  
 ILLINOIS PROF. DESIGN FIRM NO. 184-000214

STATE OF ILLINOIS  
 DEPARTMENT OF TRANSPORTATION  
 DIVISION OF HIGHWAYS

SUBMITTED: 9/17/2010  
 DEPUTY DIRECTOR OF HIGHWAYS REGION ENGINEER  
 Acting: Scott E. Still, P.E., I.E.  
 ENGINEER OF DESIGN AND ENVIRONMENT  
 October 1, 2010  
 Christine M. Reed, I.E.  
 DIRECTOR OF HIGHWAYS, CHIEF ENGINEER

"PRINTED BY THE AUTHORITY OF THE STATE OF ILLINOIS"