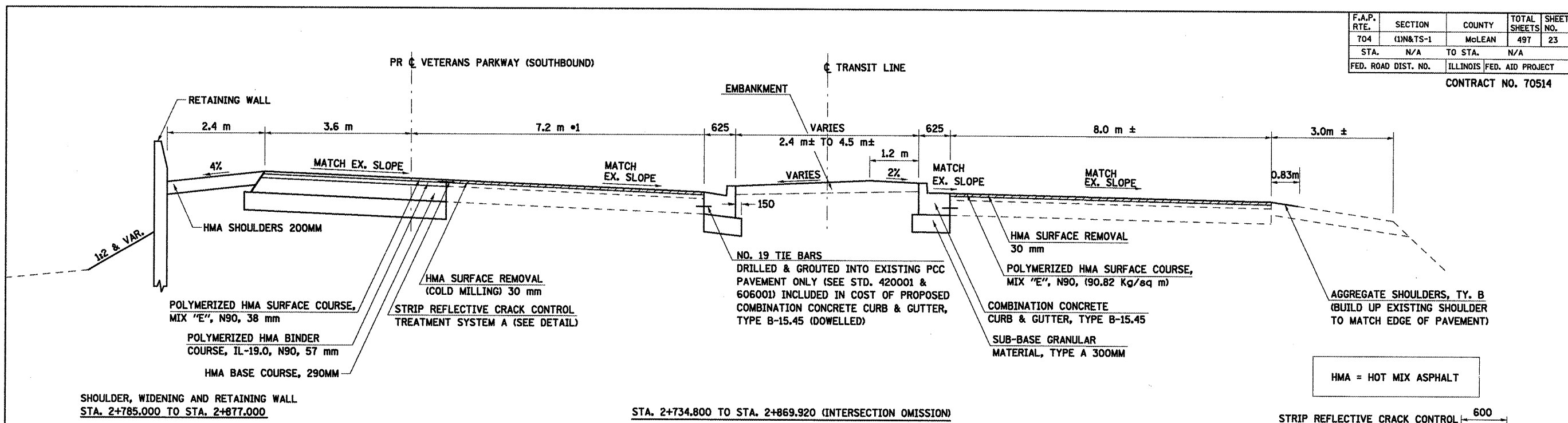


F.A.P. RTE.	SECTION	COUNTY	TOTAL SHEETS	SHEET NO.
704	(1)N&TS-1	MOLEAN	497	23
STA.	N/A	TO STA.	N/A	
FED. ROAD DIST. NO.	ILLINOIS FED. AID PROJECT			

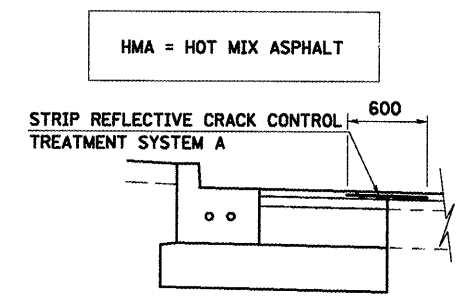
CONTRACT NO. 70514



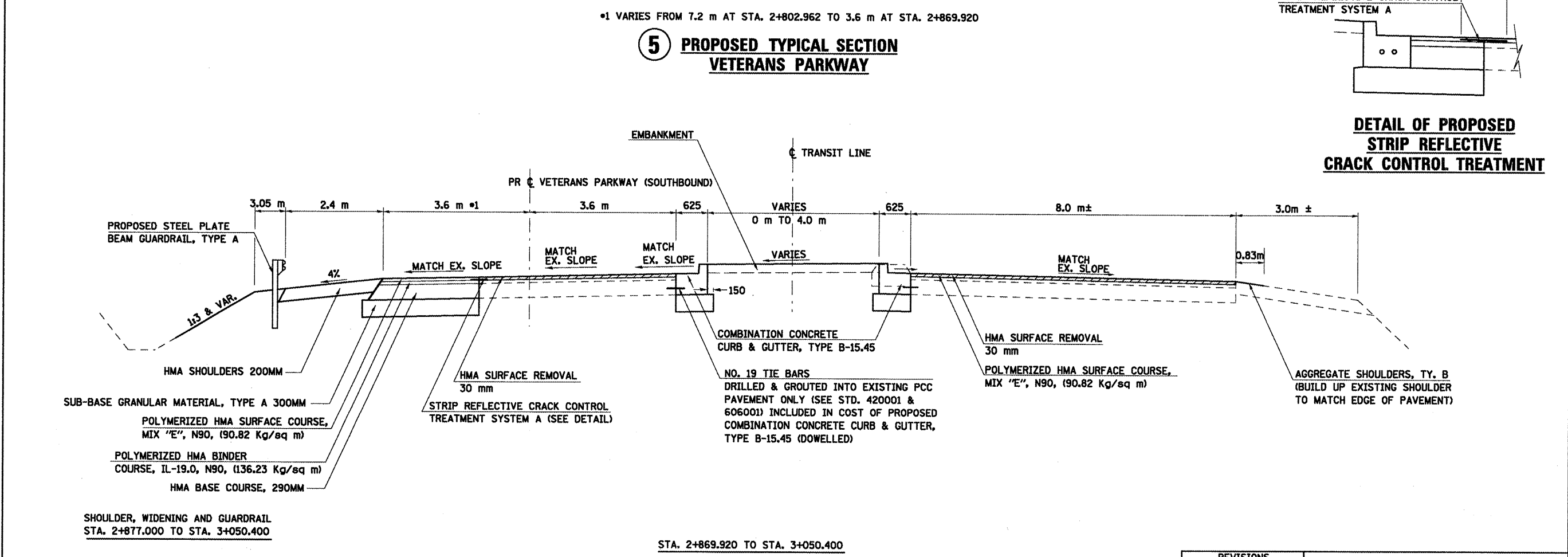
STA. 2+734.800 TO STA. 2+869.920 (INTERSECTION OMISSION)

*1 VARIES FROM 7.2 m AT STA. 2+802.962 TO 3.6 m AT STA. 2+869.920

**5 PROPOSED TYPICAL SECTION
VETERANS PARKWAY**



**DETAIL OF PROPOSED
STRIP REFLECTIVE
CRACK CONTROL TREATMENT**



STA. 2+869.920 TO STA. 3+050.400

*1 VARIES FROM 3.6 m AT STA. 3+035.400 TO 4.655 m AT STA. 3+050.400

**6 PROPOSED TYPICAL SECTION
VETERANS PARKWAY**

REVISIONS	
NAME	DATE

ILLINOIS DEPARTMENT OF TRANSPORTATION
 PROPOSED TYPICAL SECTIONS
 VETERANS PARKWAY
 SHEET 3 OF 3
 DATE 05-27-09
 DRAWN BY SAM
 CHECKED BY PHM

ALL DIMENSIONS ARE IN MM
 UNLESS OTHERWISE NOTED.

PLOT DATE = 01/17/2010
 PLOT SCALE = 1:1
 USER NAME = eric