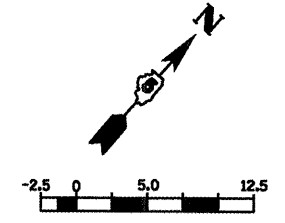


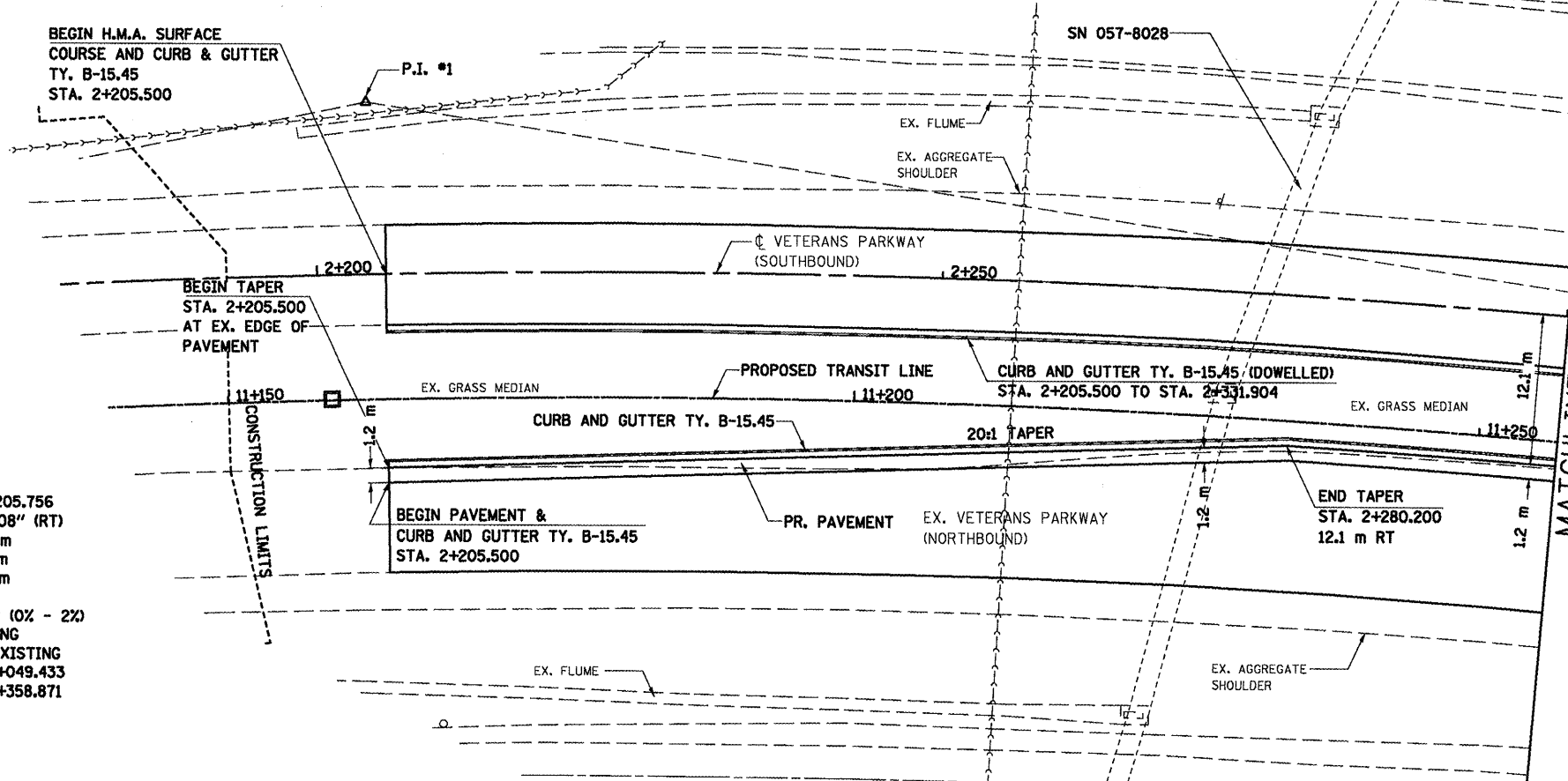
F.A.P. RTE.	SECTION	COUNTY	TOTAL SHEETS	SHEET NO.
704	(LN & TS-1)	MCLEAN	497	69
STA. 2+200.000		TO STA. 2+300.000		
FED. ROAD DIST. NO.		ILLINOIS FED. AID PROJECT		
CONTRACT NO. 70514				



FINAL SURVEY	BY	DATE
SURVEY PLOTTED		
NOTE BOOK TEMPLATE		
AREAS CHECKED		
NO.		

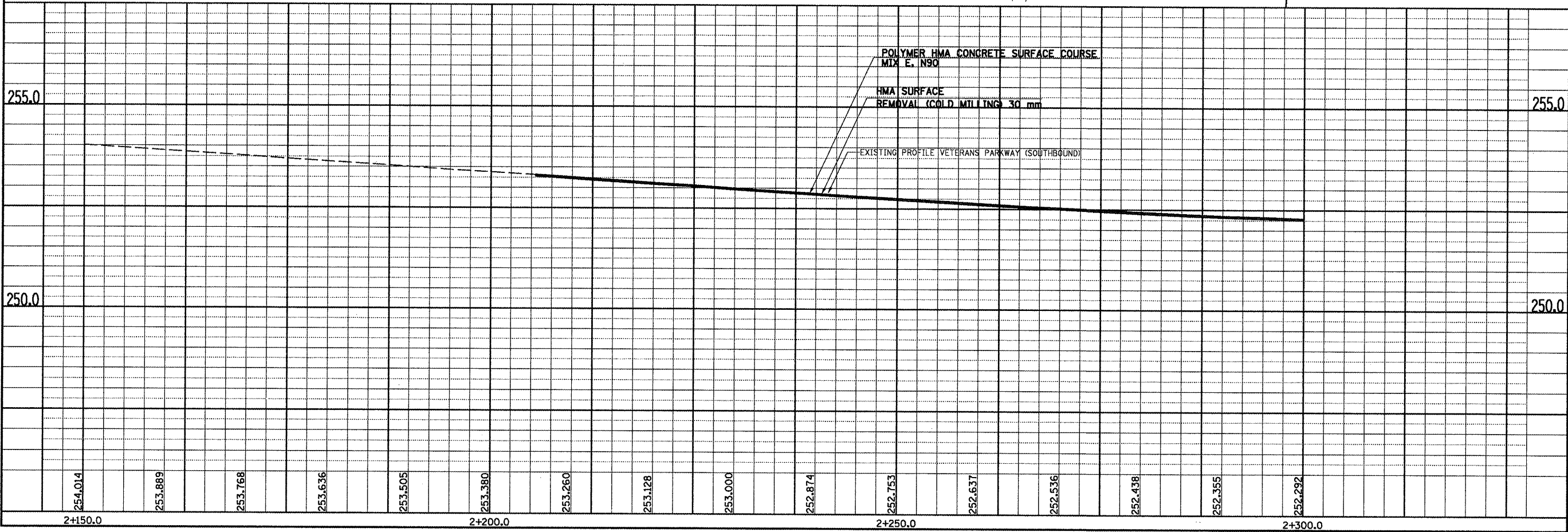
CVSB - 1
 PI STA = 2+205.756
 $\Delta = 20^{\circ} 05' 08''$ (RT)
 R = 882.700 m
 T = 156.323 m
 L = 309.438 m
 E = 2.657 m
 e = EXISTING (0% - 2%)
 T.R. = EXISTING
 S.E. RUN. = EXISTING
 P.C. STA = 2+049.433
 P.T. STA = 2+358.871

DATE OF
 LAST REVISION:
 05-27-09



- NOTES:
1. ALL STATIONING SHOWN IS BASED UPON ϕ VETERANS PARKWAY (SOUTHBOUND).
 2. FOR EXISTING R.O.W. OFFSETS SEE R.O.W. PLAN SHEETS.
 3. ALL PROPOSED COMBINATION CONCRETE CURB & GUTTER SHOWN IS TYPE B-15.45 UNLESS OTHERWISE NOTED.
 4. SAWCUT ALL EXISTING PAVEMENT AS NECESSARY TO OBTAIN CLEAN EDGE.

ORIGINAL SURVEY	BY	DATE
SURVEY PLOTTED		
NOTE BOOK TEMPLATE		
AREAS CHECKED		
NO.		



VETERANS PARKWAY, PLAN & PROFILE, STA. 2+200.00 TO STA. 2+300.000