F.A.P. RTE.	SECTION	COUNTY	TOTAL SHEETS	SHEET NO.
704	(1)N & TS-1	McLEAN	497	76
STA. 0+200.000	TO STA. 0+350.000			
FED. ROAD DIST. NO.	ILLINOIS	FED. AID PROJECT		

CONTRACT NO. 70514

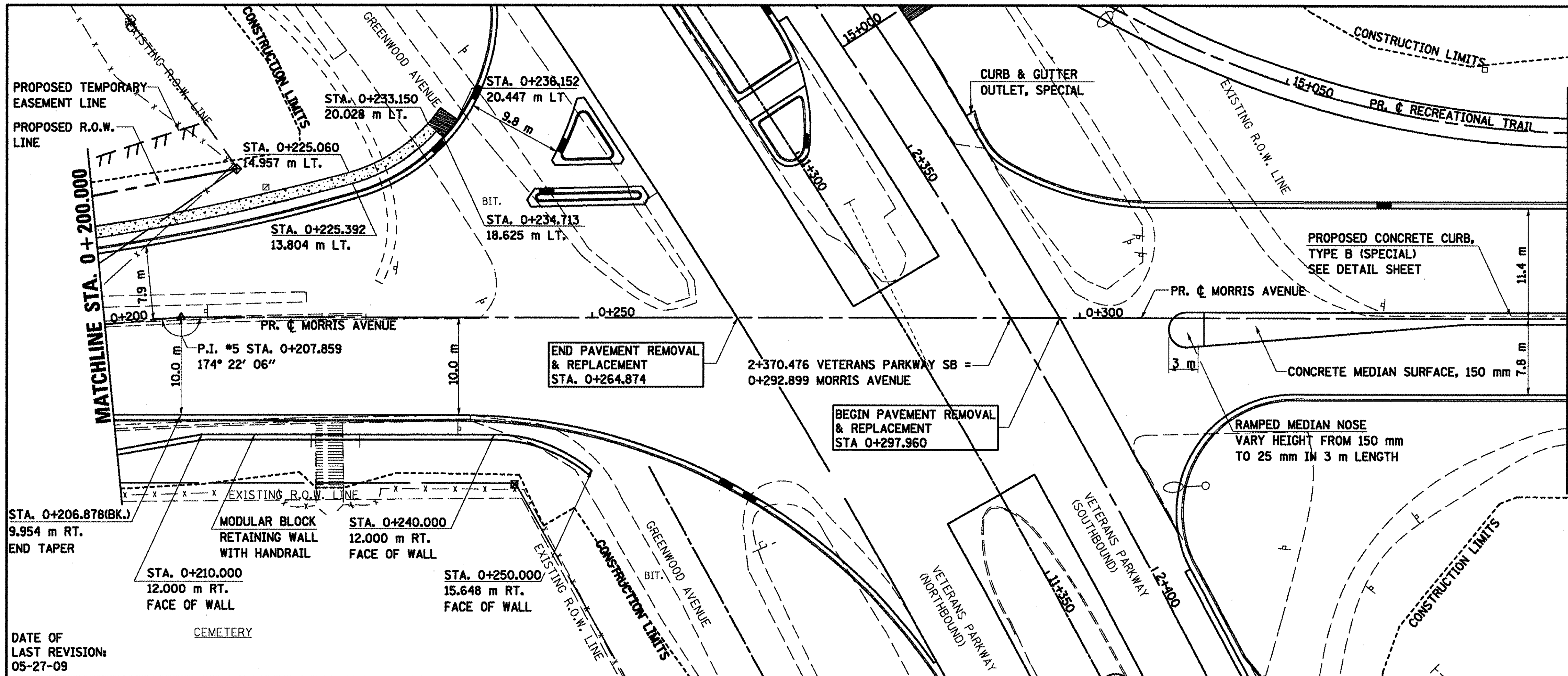

DATE OF LAST REVISION: 05-27-09

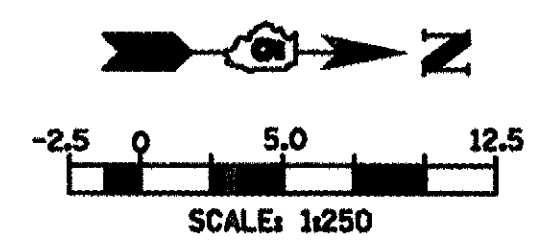

NOTES:

1. ALL PROPOSED COMBINATION CONCRETE CURB & GUTTER SHOWN IS TYPE B-15.45 UNLESS OTHERWISE NOTED.
2. SEE INTERSECTION DETAILS FOR STATIONS, OFFSETS, & RADII AT INTERSECTIONS.
3. ALL PROPOSED P.C.C. SIDEWALK IS 1.2 m EXCEPT WHERE PLACED AT THE BACK OF CURB WHICH REQUIRES 1.8 m WIDTH.
4. FOR EXISTING AND PROPOSED R.O.W. OFFSETS SEE R.O.W. PLAN SHEETS.

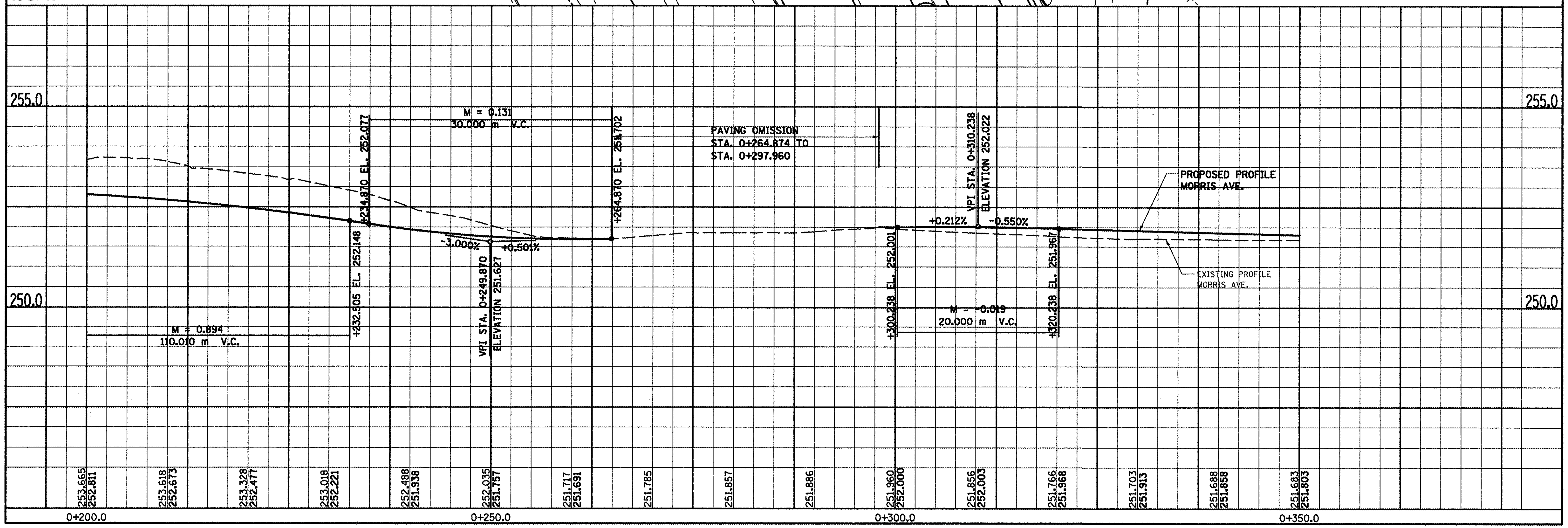

FINAL SURVEY	BY	DATE
SURVEYED		
PLOTTED		
NOTE BOOK		
TEMPLATE		
AREAS		
NO.		
AREAS CHECKED		

ORIGINAL SURVEY	BY	DATE
SURVEYED		
PLOTTED		
NOTE BOOK		
TEMPLATE		
AREAS		
NO.		
AREAS CHECKED		

MORRIS AVENUE, PLAN & PROFILE, STA. 0+200.000 TO STA. 0+350.000