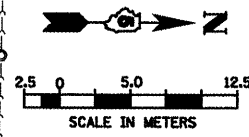
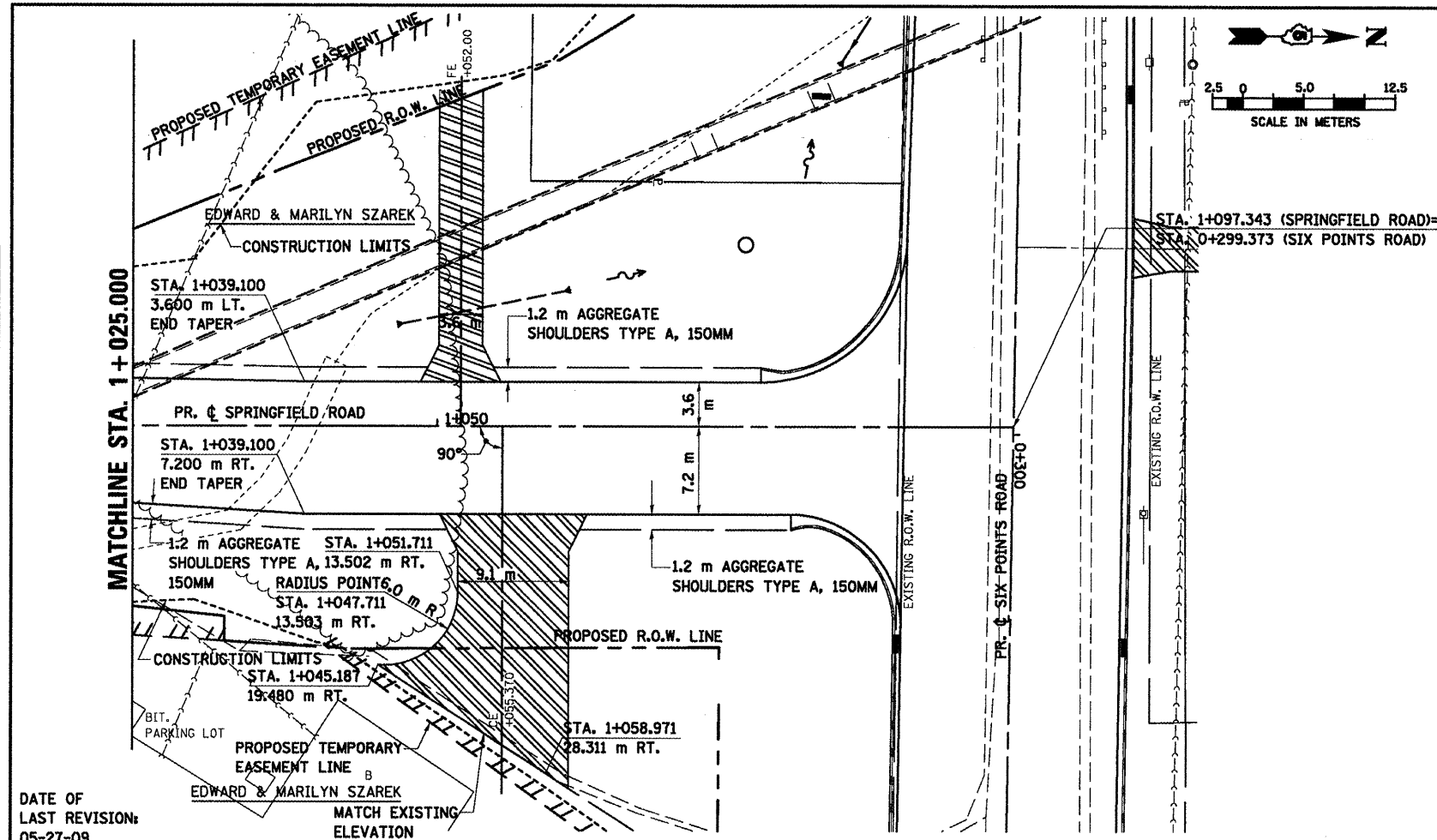


FINAL SURVEY PLOTTED	BY	DATE
NOTE BOOK TEMPLATE AREAS CHECKED		
NO.		

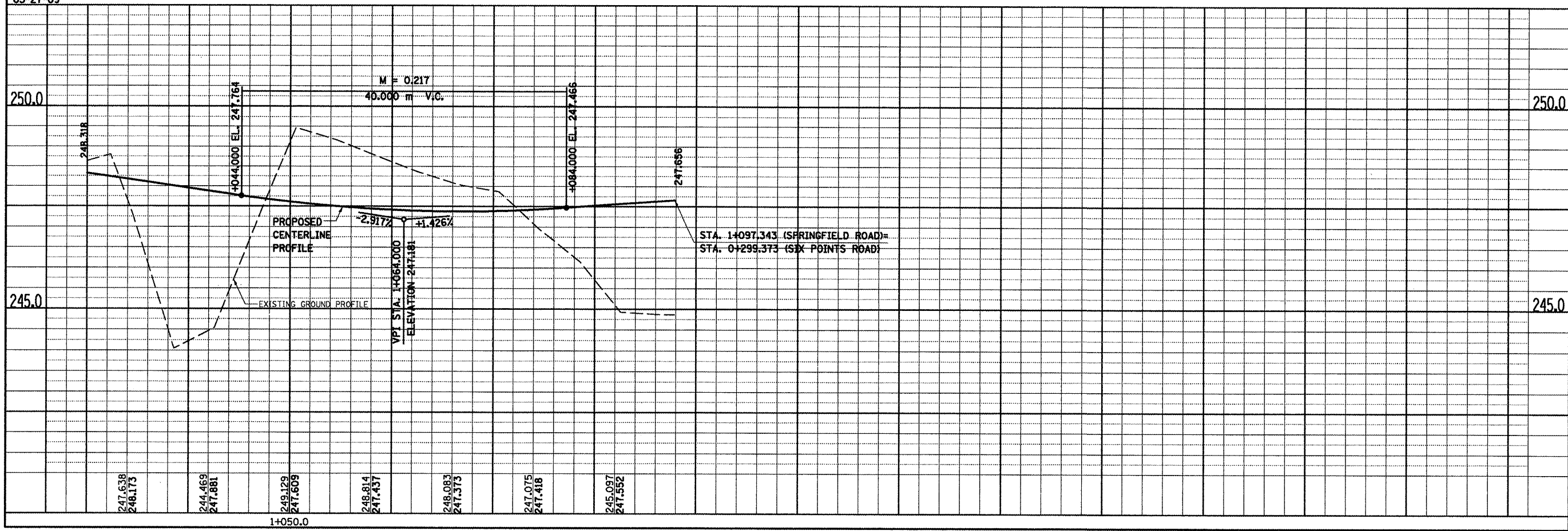
ORIGINAL SURVEY PLOTTED	BY	DATE
NOTE BOOK TEMPLATE AREAS CHECKED		
NO.		



- NOTES:
1. FOR EXISTING AND PROPOSED R.O.W. OFFSETS SEE R.O.W. PLAN, SHEETS.
 2. SEE INTERSECTION DETAIL FOR STATIONS, OFFSETS AND RADII AT INTERSECTION.
 3. ALL PROPOSED CONCRETE CURB AND GUTTER SHOWN IS B-15.45 UNLESS OTHERWISE NOTED.

F.A.P. RTE.	SECTION	COUNTY	TOTAL SHEETS	SHEET NO.
704	(DN & TS-1	MGLEAN	497	85
STA. 1+025.000		TO STA. 1+097.343		
FED. ROAD DIST. NO.		ILLINOIS FED. AID PROJECT		
CONTRACT NO. 70514				

DATE OF LAST REVISION:
05-27-09



SPRINGFIELD ROAD, PLAN & PROFILE, STA. 1+025.000 TO STA. 1+097.343