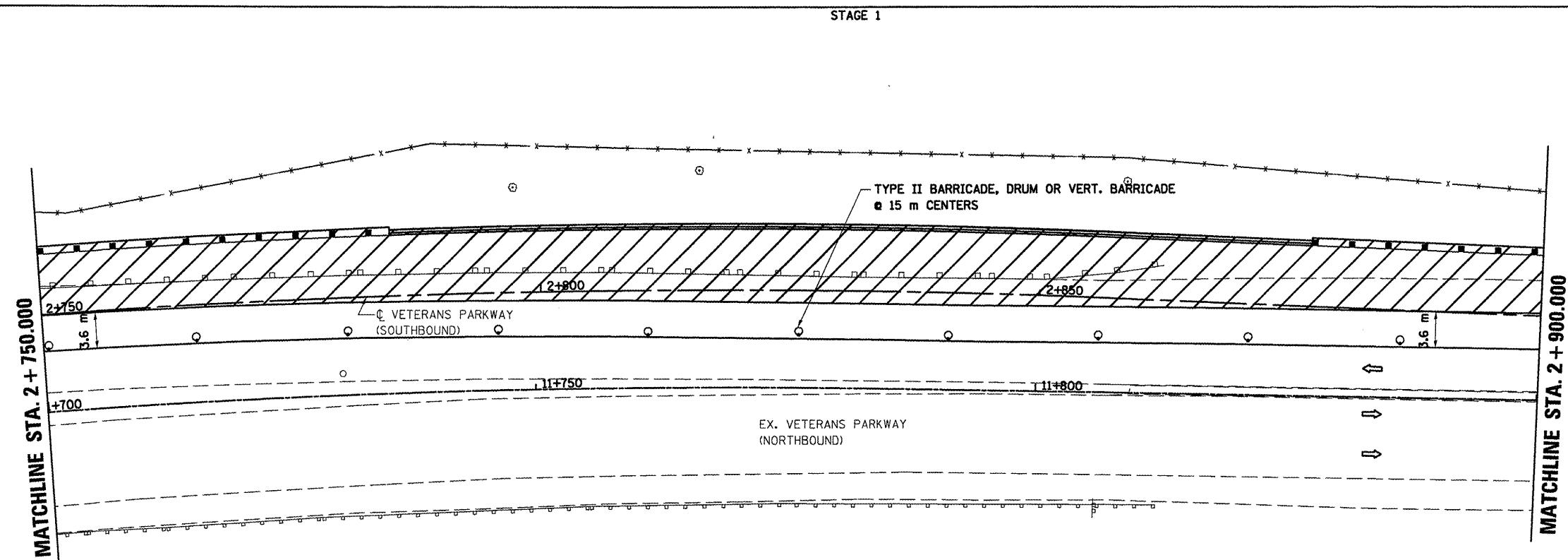
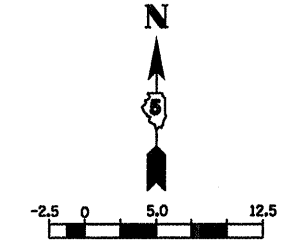


F.A.P. RTE.	SECTION	COUNTY	TOTAL SHEETS	SHEET NO.
704	(1)N & TS-1	McLEAN	497	105
STA. 2+750.000		TO STA. 3+050.000		
FED. ROAD DIST. NO.		ILLINOIS FED. AID PROJECT		

CONTRACT NO. 70514



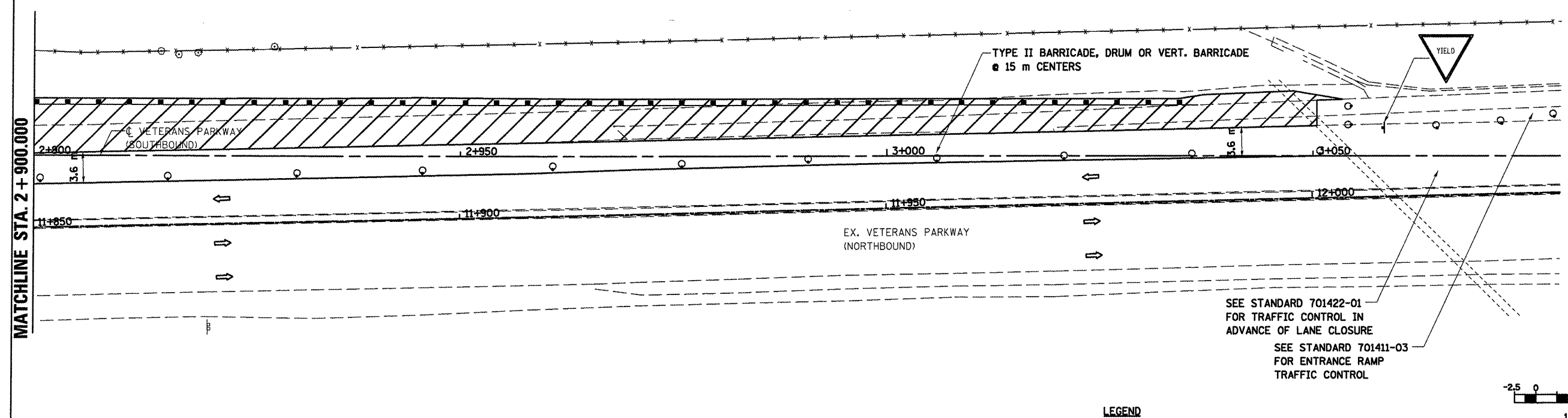
- 1:250
LEGEND
- DRUM, BARRICADE OR VERTICAL BARRICADE WITH STEADY BURNING MONO DIRECTIONAL LIGHT
 - ⊥ SIGN
 - ▨ WORK AREA
 - ▩ TEMPORARY PAVEMENT
 - ⇨ DIRECTION OF TRAFFIC

WORK TO BE COMPLETED IN STAGE 1
CONSTRUCT VETERANS PARKWAY PAVEMENT FROM STA. 2+435.000 TO STA. 3+050.000, LEFT.

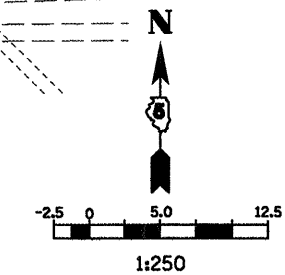
SEE STANDARD 701422-01 FOR ADDITIONAL DETAILS.

VETERANS PARKWAY WORK ZONE SPEED LIMIT: 35 MPH.

STAGE 1



SEE STANDARD 701422-01 FOR TRAFFIC CONTROL IN ADVANCE OF LANE CLOSURE
SEE STANDARD 701411-03 FOR ENTRANCE RAMP TRAFFIC CONTROL



- LEGEND
- DRUM, OR BARRICADE WITH STEADY BURNING MONO DIRECTIONAL LIGHT
 - ⊥ SIGN
 - ▨ WORK AREA
 - ▩ TEMPORARY PAVEMENT
 - ⇨ DIRECTION OF TRAFFIC

REVISIONS	
NAME	DATE

ILLINOIS DEPARTMENT OF TRANSPORTATION

STAGING PLANS
STAGE 1 VETERANS PARKWAY

DRAWN BY SAM
CHECKED BY PMH
DATE 05-27-09

PLOT DATE = 6/10/2009
 FILE NAME = c:\pwork\mca\pwork\stage1\stage1\stage1.dgn
 PLOT SCALE = 1:2500 m / in.
 USER NAME = craiga

STAGING PLANS, STAGE 1 VETERANS PARKWAY