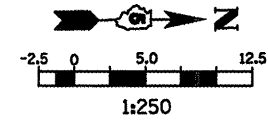


F.A.P. RTE.	SECTION	COUNTY	TOTAL SHEETS	SHEET NO.
704	(UN & TS-1)	MGLEAN	497	106
STA. 0+000.000		TO STA. 0+250.000		
FED. ROAD DIST. NO.		ILLINOIS FED. AID PROJECT		
CONTRACT NO. 70514				



**LEGEND**

- ⊥ SIGN
- DRUM, BARRICADE OR VERTICAL BARRICADE WITH STEADY BURNING LIGHT
- ▨ WORK AREA
- ⇄ DIRECTION OF TRAFFIC

**GENERAL STAGING NOTES**

MAINTAIN ACCESS TO ALL ADJACENT PROPERTIES THROUGHOUT THE DURATION OF THE PROJECT.

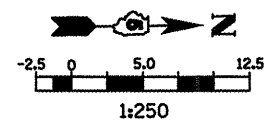
PLACE TYPE III BARRICADES IN ACCORDANCE WITH STANDARD 701901.

CLOSE SIDEWALKS AS NECESSARY IN ACCORDANCE WITH STANDARD 701801.

**WORK TO BE COMPLETED IN STAGE I**

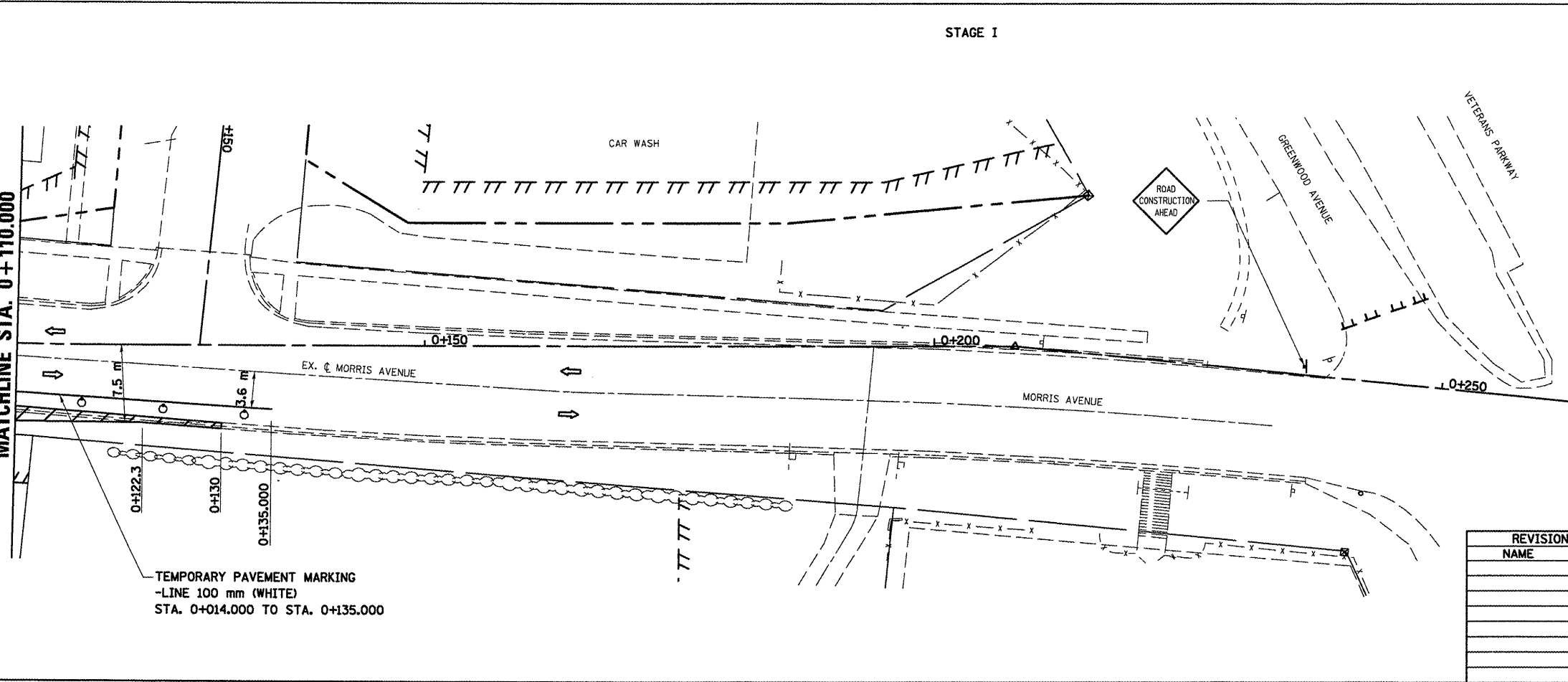
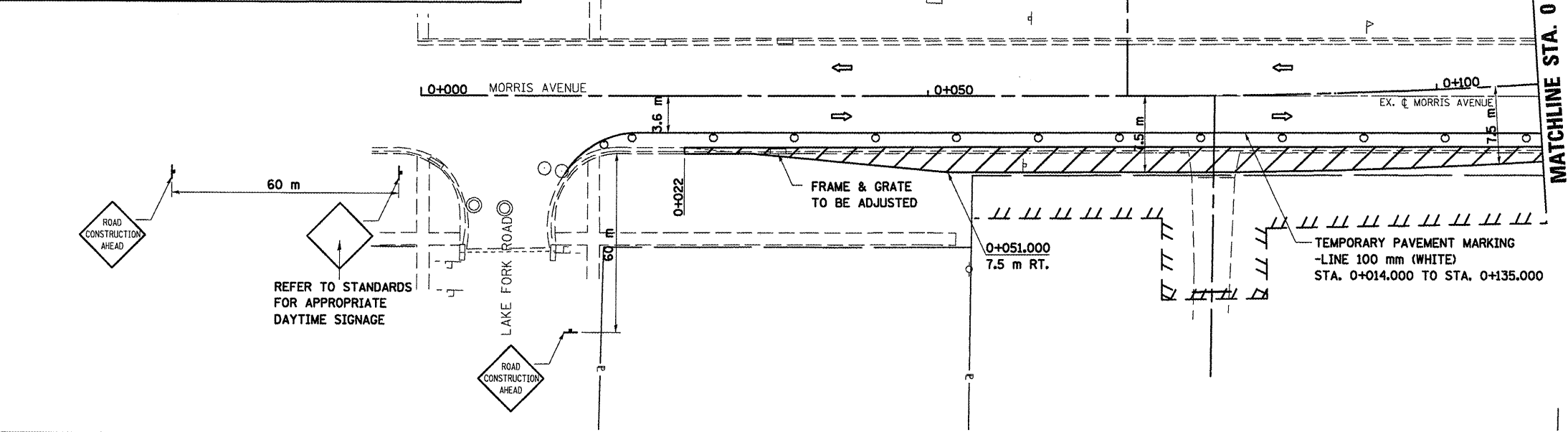
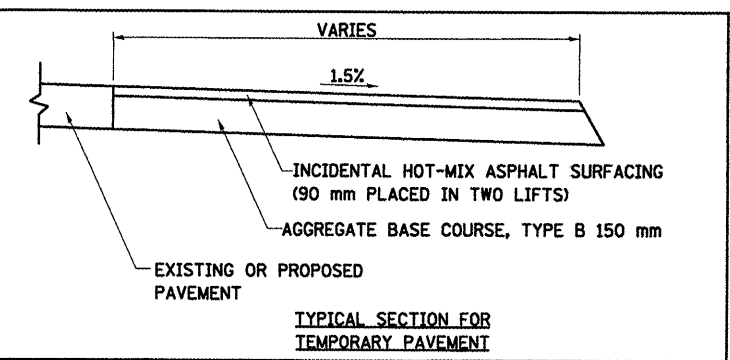
REMOVE EXISTING PCC CURB AND GUTTER AND CONSTRUCT TEMPORARY PAVEMENT ADJACENT TO THE EAST SIDE OF MORRIS AVENUE, SOUTH OF VETERANS PARKWAY.

CLOSE GREENWOOD AVE. WEST OF MORRIS AVE. SEE STANDARD BLR 21-8 FOR ADDITIONAL DETAILS.



**LEGEND**

- ⊥ TYPE III BARRICADE
- ⊥ SIGN
- DRUM, BARRICADE OR VERTICAL BARRICADE WITH STEADY BURNING LIGHT
- ▨ WORK AREA
- ⇄ DIRECTION OF TRAFFIC



PLOT DATE = 8/22/2009  
 PLOT SCALE = 1:250000 m / IN.  
 USER NAME = erasgr

REVISIONS	
NAME	DATE

ILLINOIS DEPARTMENT OF TRANSPORTATION

STAGING PLANS  
STAGE 1 MORRIS AVENUE (SOUTH)

DRAWN BY SAM  
CHECKED BY PMH

DATE 05-27-09

**STAGING PLANS, STAGE 1 MORRIS (SOUTH)**