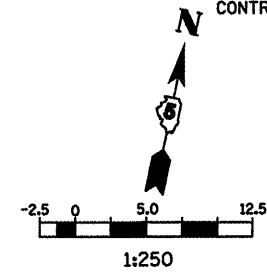


F.A.P. RTE.	SECTION	COUNTY	TOTAL SHEETS	SHEET NO.
704	(DN & TS-1)	McLEAN	497	124
STA. 2+450.000		TO STA. 2+750.000		
FED. ROAD DIST. NO.		ILLINOIS FED. AID PROJECT		
CONTRACT NO. 70514				



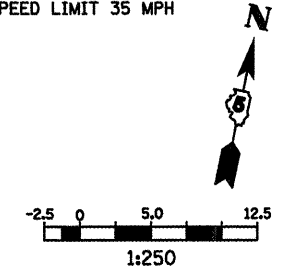
LEGEND

- ↑ SIGN
- DRUM, BARRICADE OR VERTICAL BARRICADE WITH STEADY BURNING LIGHT
- ▨ WORK AREA
- ⇄ DIRECTION OF TRAFFIC

GENERAL STAGING NOTES
 MAINTAIN ACCESS TO ALL ADJACENT PROPERTIES THROUGHOUT THE DURATION OF THE PROJECT.
 PLACE TYPE III BARRICADES IN ACCORDANCE WITH STANDARD 702001.

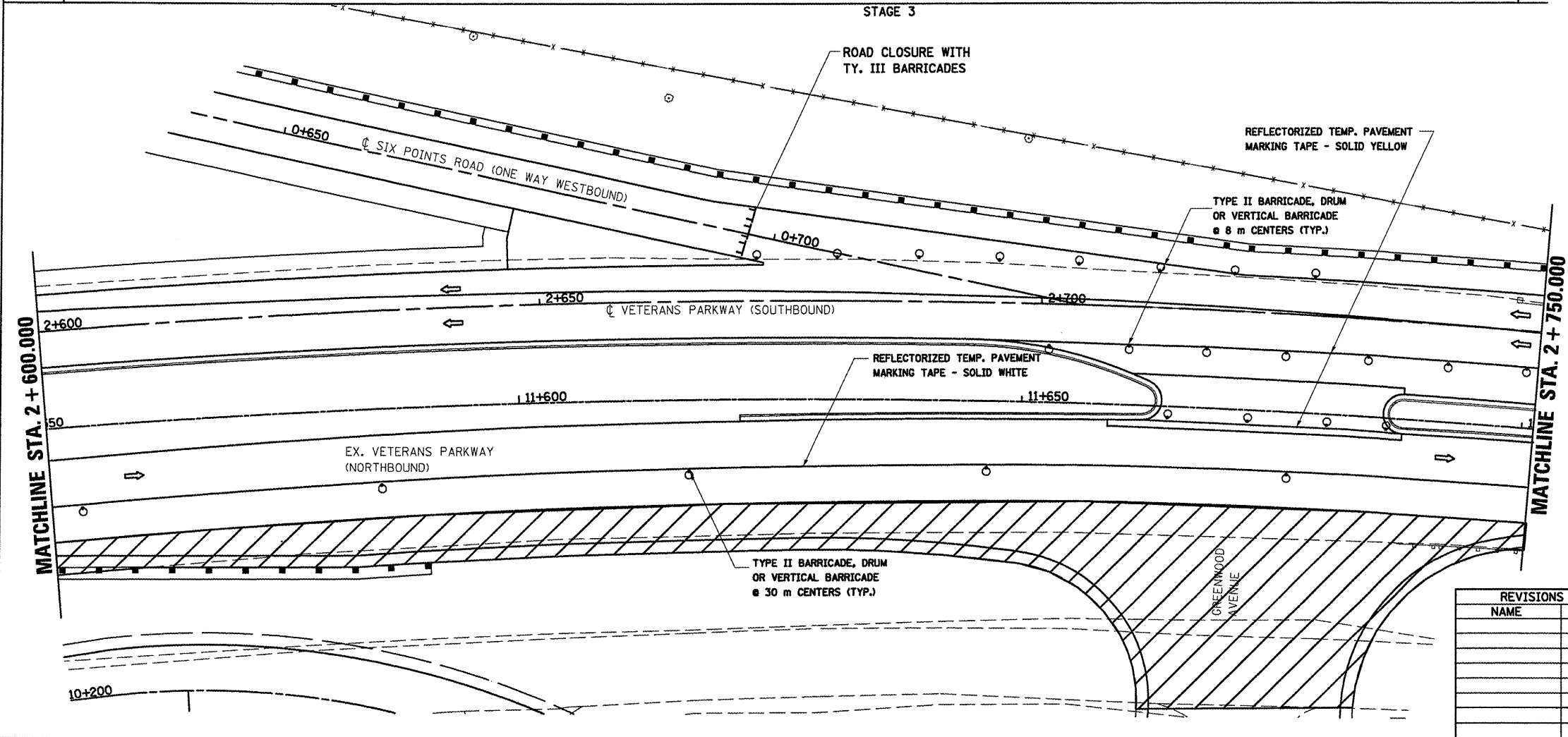
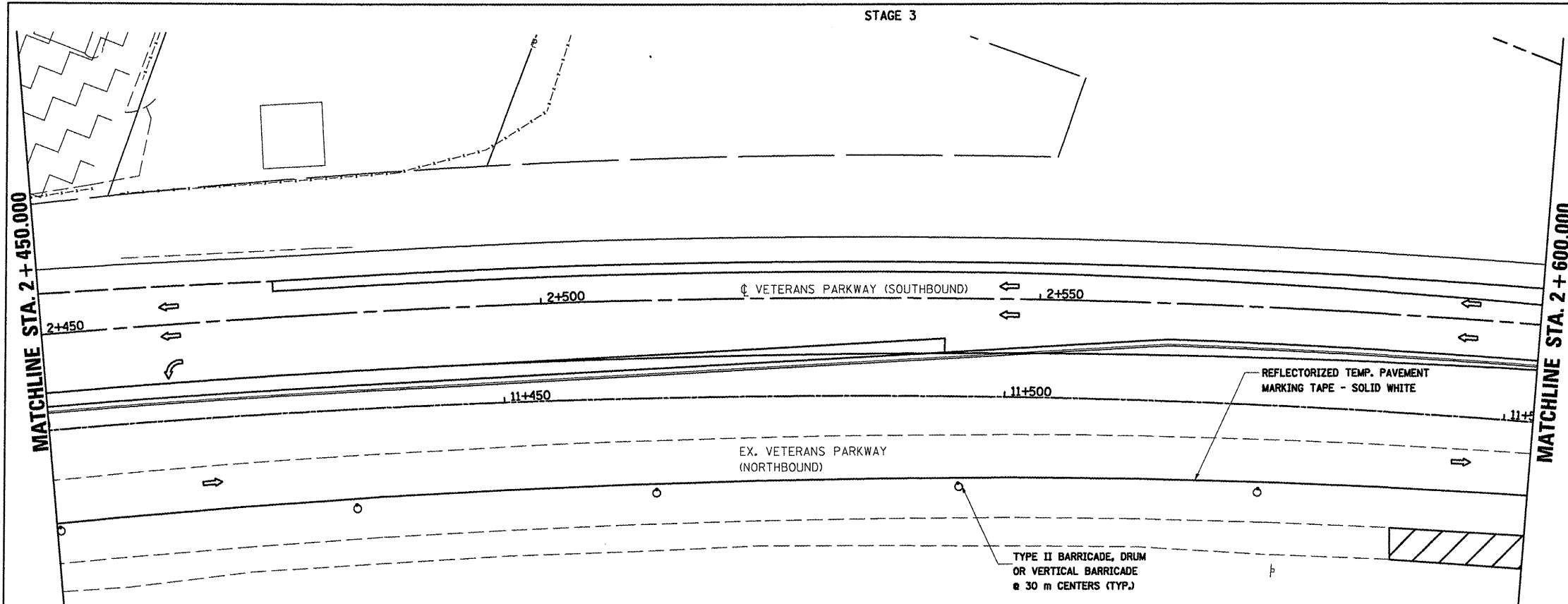
WORK TO BE COMPLETED IN STAGE 3
 CONSTRUCT RIGHT TURN LANE, GUARDRAIL, AND INTERSECTION WITH GREENWOOD AVE. FROM STA. 2+586.300 TO STA. 2+785.2.
 SEE STANDARD 701422-02 FOR ADDITIONAL DETAILS.

WORK ZONE SPEED LIMIT 35 MPH



LEGEND

- TT TYPE III BARRICADE WITH FLASHING LIGHTS
- ↑ SIGN
- DRUM, BARRICADE OR VERTICAL BARRICADE WITH STEADY BURNING LIGHT
- ▨ WORK AREA
- ⇄ DIRECTION OF TRAFFIC



PLOT DATE = 04/27/2009
 FILE NAME = \\s01\p01\projects\70514\stage3\stage3.dgn
 PLOT SCALE = 1:2500 m / 1" IN.
 USER NAME = cregg

REVISIONS	
NAME	DATE

ILLINOIS DEPARTMENT OF TRANSPORTATION

**STAGING PLANS
 STAGE 3 VETERANS PARKWAY**

DRAWN BY SAM
 CHECKED BY PMH

DATE 05-27-09

STAGING PLANS, STAGE 3 VETERANS PARKWAY