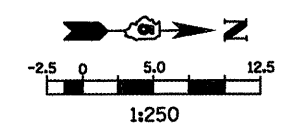
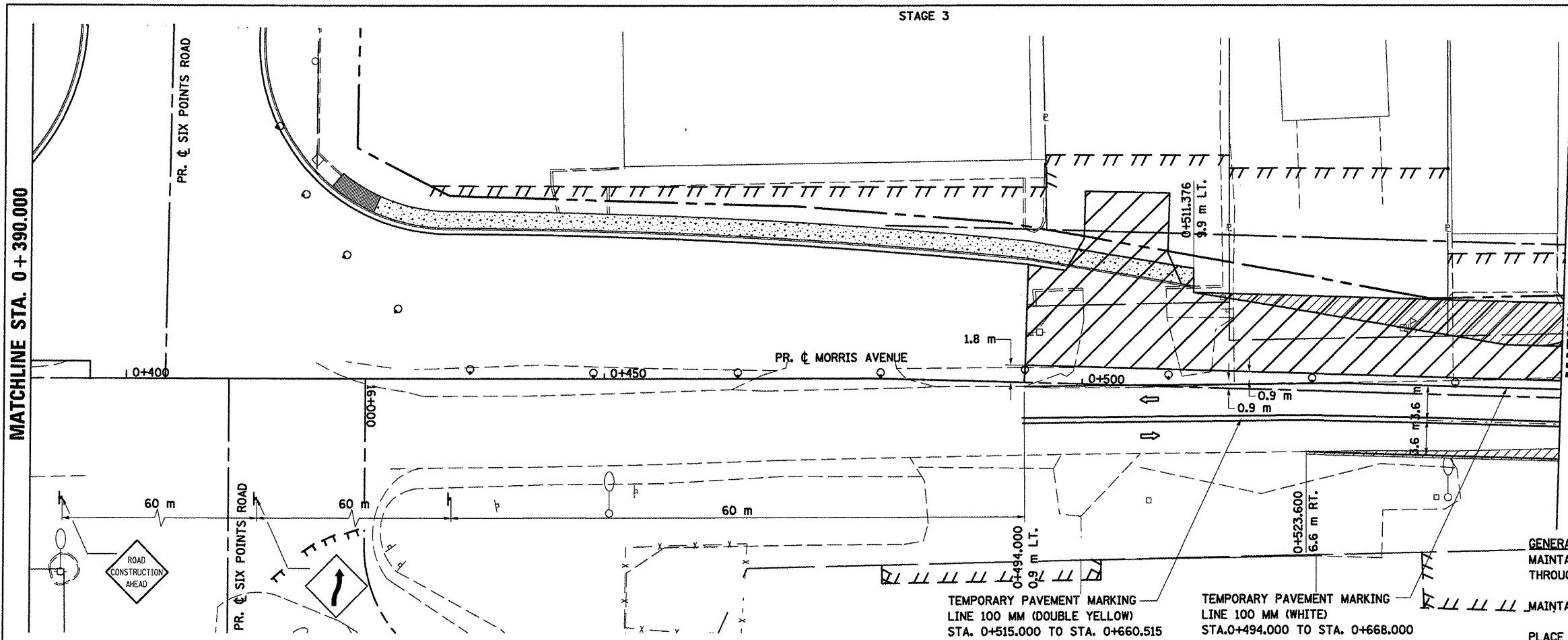


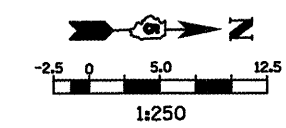
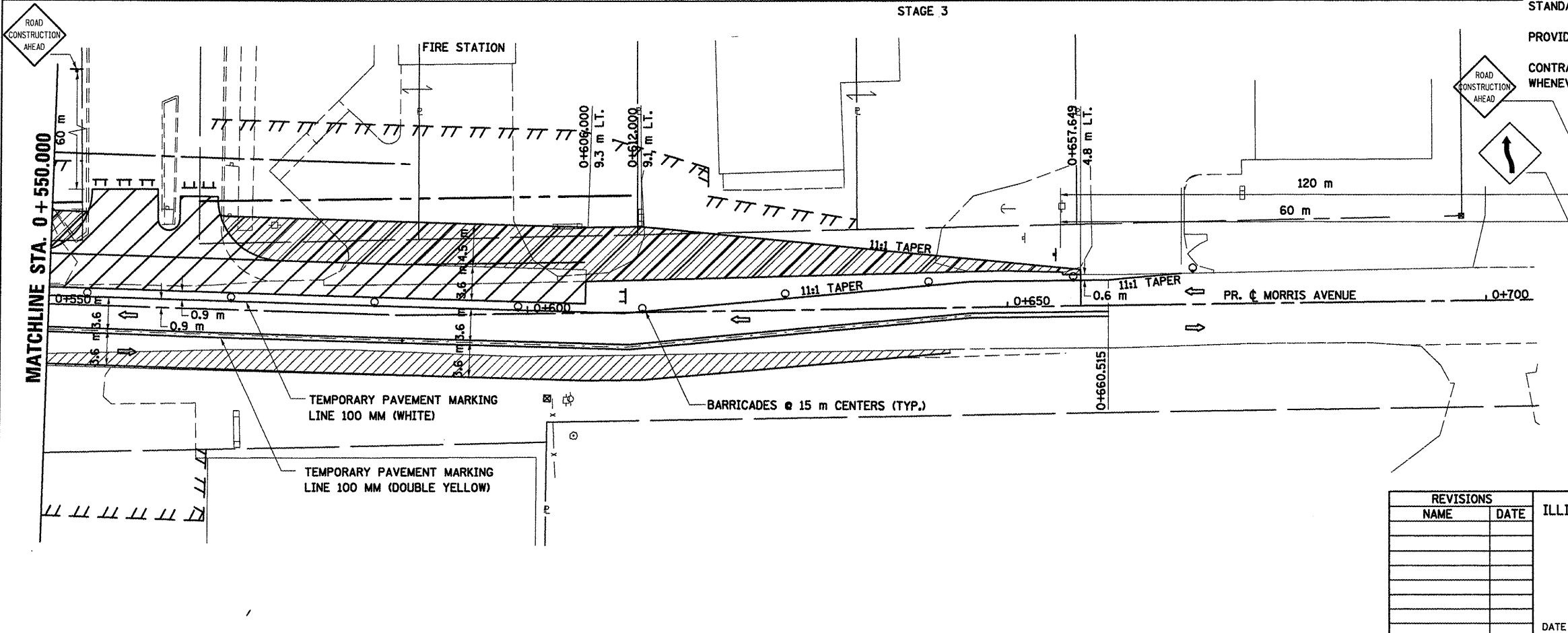
F.A.P. RTE.	SECTION	COUNTY	TOTAL SHEETS	SHEET NO.
704	(1)N & TS-1	McLEAN	497	126
STA. 0+390.000		TO STA. 0+700.000		
FED. ROAD DIST. NO.		ILLINOIS FED. AID PROJECT		
CONTRACT NO. 70514				



- LEGEND**
- TT TYPE III BARRICADE
  - ⊥ SIGN
  - DRUM, BARRICADE OR VERTICAL BARRICADE WITH STEADY BURNING LIGHT
  - ▨ WORK AREA
  - ▩ TEMPORARY PAVEMENT
  - ⇨ DIRECTION OF TRAFFIC



- GENERAL STAGING NOTES**
- MAINTAIN ACCESS TO ALL ADJACENT PROPERTIES THROUGHOUT THE DURATION OF THE PROJECT.
  - MAINTAIN ACCESS TO FIRE STATION AT ALL TIMES.
  - PLACE TYPE III BARRICADES IN ACCORDANCE WITH STANDARD 702001.
  - PROVIDE TEMPORARY MAILBOX SERVICE
  - CONTRACTOR TO COVER "WORKERS" SIGN (W21-1a) WHENEVER NO WORKERS ARE PRESENT.
  - WORK ZONE SPEED LIMIT 25 MPH.



- LEGEND**
- TT TYPE III BARRICADE
  - ⊥ SIGN
  - DRUM, BARRICADE OR VERTICAL BARRICADE WITH STEADY BURNING LIGHT
  - ▨ WORK AREA
  - ▩ TEMPORARY PAVEMENT
  - ⇨ DIRECTION OF TRAFFIC

REVISIONS	
NAME	DATE

ILLINOIS DEPARTMENT OF TRANSPORTATION

STAGING PLANS  
STAGE 3 MORRIS AVENUE (NORTH)

DRAWN BY SAM  
CHECKED BY PMH  
DATE 05-27-09

PLOT DATE: 8/12/2009  
 FILE NAME: c:\jnc\work\mudat\stage3\morris\_n.dwg  
 PLOT SCALE: 1:250000 m / in.  
 USER NAME: c:\jnc\work\mudat\stage3\morris\_n.dwg

**STAGING PLANS, STAGE 3 MORRIS AVENUE (NORTH)**