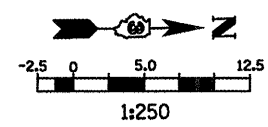


| | | | | |
|---------------------|-------------|---------------------------|--------------|-----------|
| F.A.P. RTE. | SECTION | COUNTY | TOTAL SHEETS | SHEET NO. |
| 704 | (1)N & TS-1 | McLEAN | 497 | 127 |
| STA. 0+000.000 | | TO STA. 0+250.000 | | |
| FED. ROAD DIST. NO. | | ILLINOIS FED. AID PROJECT | | |
| CONTRACT NO. 70514 | | | | |



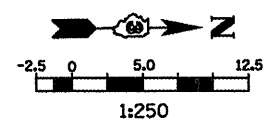
- LEGEND**
- TT TYPE III BARRICADE
 - ⊥ SIGN
 - DRUM, BARRICADE OR VERTICAL BARRICADE WITH STEADY BURNING LIGHT
 - ▨ WORK AREA
 - ▩ TEMPORARY PAVEMENT
 - FLEXIBLE DELINEATORS
 - ⇨ DIRECTION OF TRAFFIC

GENERAL STAGING NOTES
 MAINTAIN ACCESS TO ALL ADJACENT PROPERTIES THROUGHOUT THE DURATION OF THE PROJECT.

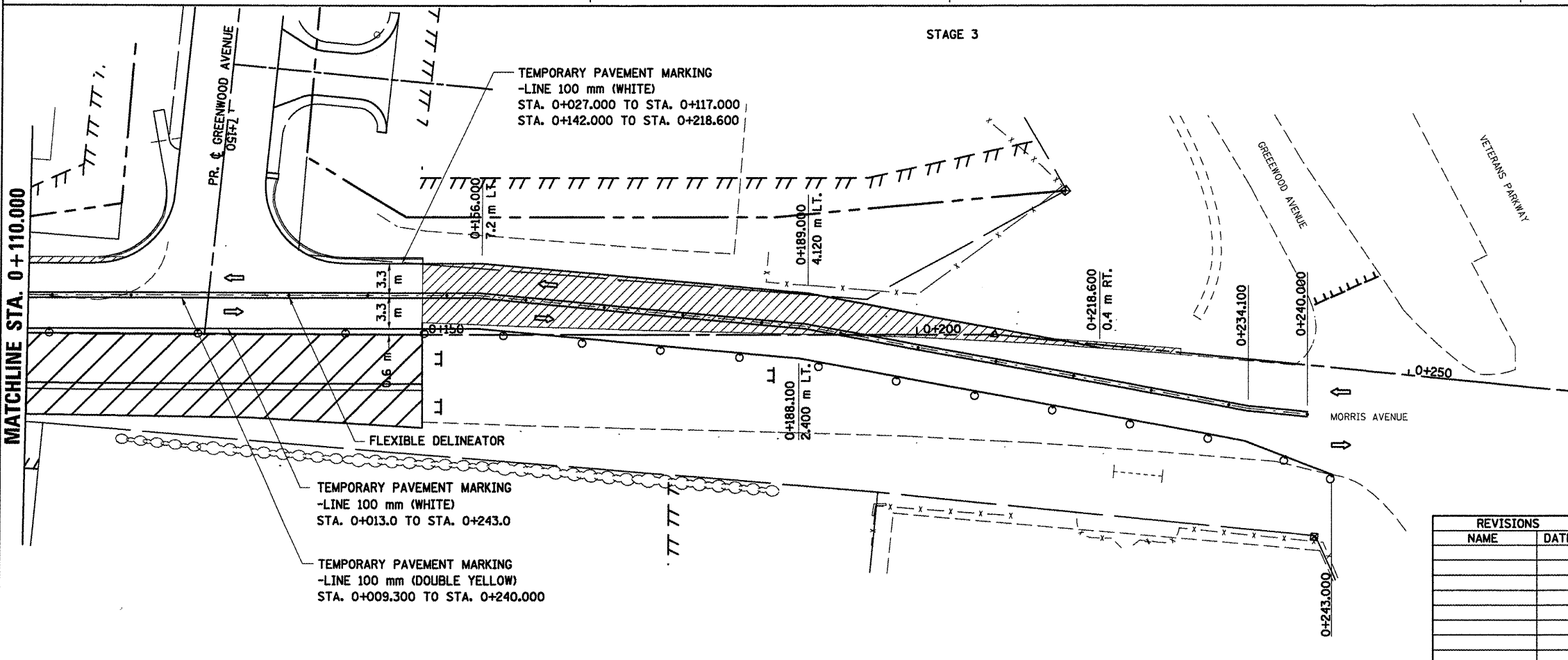
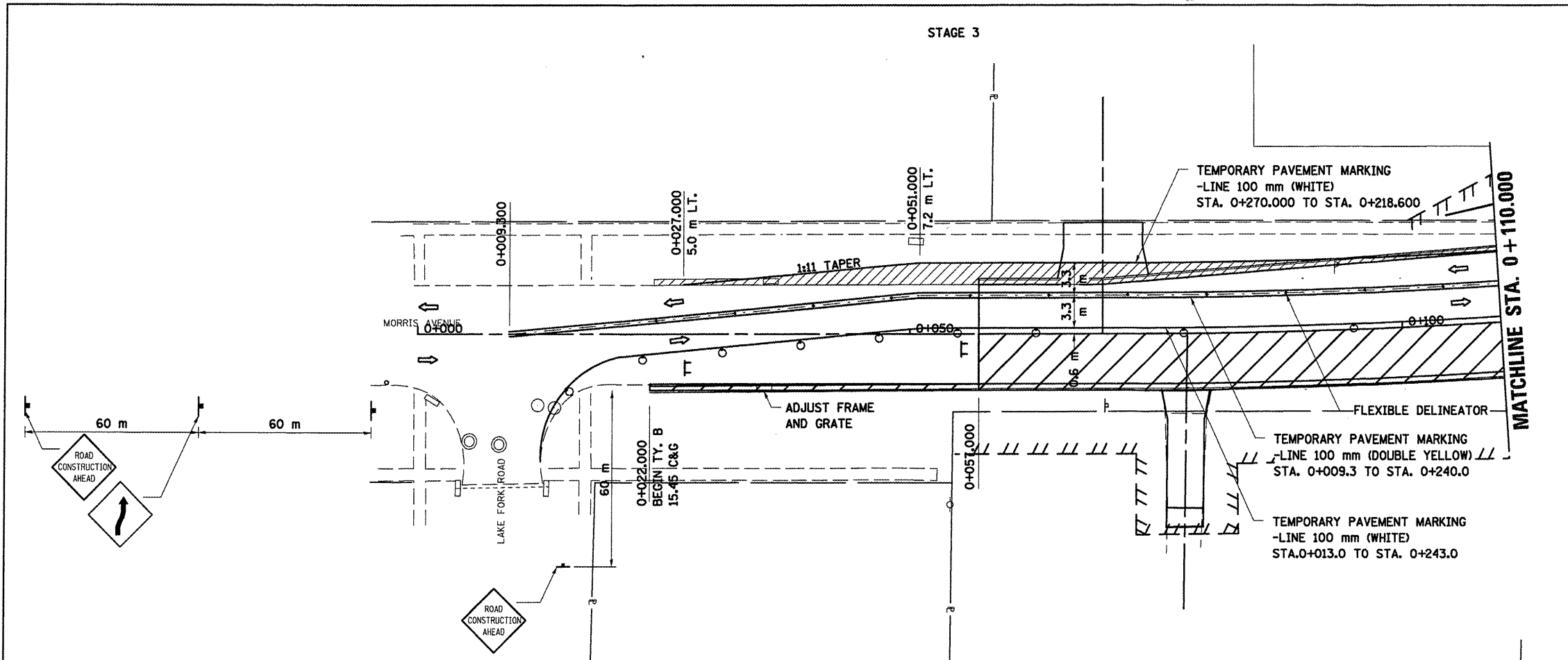
PLACE TYPE III BARRICADES IN ACCORDANCE WITH STANDARD 701901

CLOSE SIDEWALKS AS NECESSARY IN ACCORDANCE WITH STANDARD 701801.

WORK TO BE COMPLETED IN STAGE 3
 CONSTRUCT FINAL PAVEMENT FROM STATION 0+022.000, RT TO STATION 0+150.000, RT.



- LEGEND**
- TT TYPE III BARRICADE
 - ⊥ SIGN
 - DRUM, BARRICADE OR VERTICAL BARRICADE WITH STEADY BURNING LIGHT
 - ▨ WORK AREA
 - ▩ TEMPORARY PAVEMENT
 - FLEXIBLE DELINEATORS
 - ⇨ DIRECTION OF TRAFFIC



PLOT DATE = 8/12/2009
 FILE NAME = C:\Users\jg\Documents\Projects\70514\Stage3\morris_south.dgn
 PLOT SCALE = 1:250000 m / in.
 USER NAME = jg

| REVISIONS | |
|-----------|------|
| NAME | DATE |
| | |
| | |
| | |
| | |
| | |
| | |
| | |
| | |
| | |

ILLINOIS DEPARTMENT OF TRANSPORTATION

STAGING PLANS
 STAGE 3 MORRIS AVENUE (SOUTH)

DRAWN BY SAM
 CHECKED BY PMH

DATE 03-31-09

STAGING PLANS, STAGE 3 MORRIS AVENUE (SOUTH)