F.A.P. RTE.	SECTION	COUNTY	TOTAL SHEETS	SHEET NO.
704	(1)N & TS-1	McLEAN	497	131
STA. 0+850.000		TO STA. 1+097.343		
FED. ROAD DIST. NO.		ILLINOIS	FED. AID PROJECT	

CONTRACT NO. 70514

STAGE 3

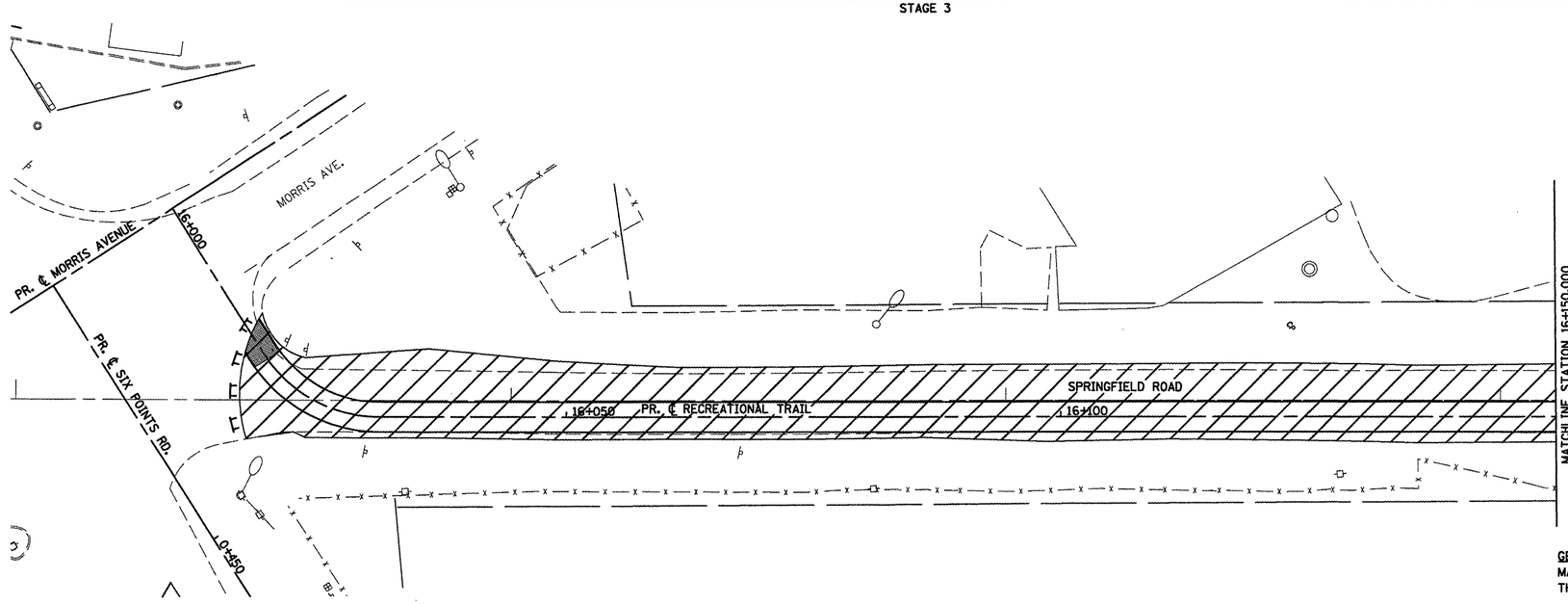

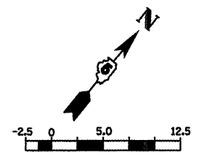

LEGEND

- TYPE III BARRICADE
- SIGN
- WORK AREA
- DIRECTION OF TRAFFIC

GENERAL STAGING NOTES

MAINTAIN ACCESS TO ALL ADJACENT PROPERTIES THROUGHOUT THE DURATION OF THE PROJECT.

PLACE TYPE III BARRICADES IN ACCORDANCE WITH STANDARD 701901.

PROVIDE TEMPORARY MAILBOX SERVICE

STAGE 3

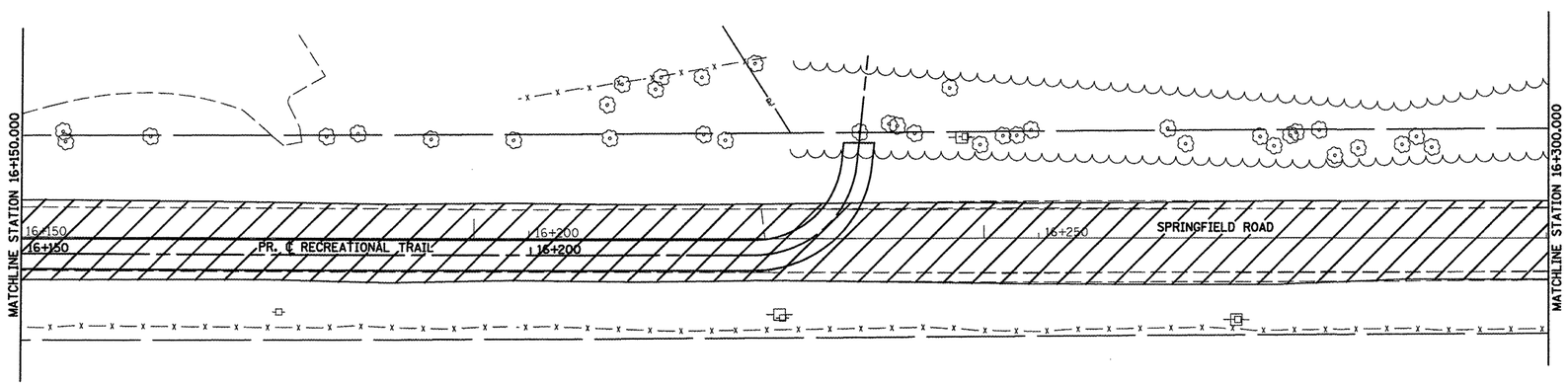

WORK TO BE COMPLETED IN STAGE 3

CLOSE SPRINGFIELD ROAD FROM SIX POINTS ROAD NORTH TO THE FORREST PARK ENTRANCE.

REMOVE PAVEMENT ON SPRINGFIELD ROAD FROM SIX POINTS ROAD NORTH TO THE FORREST PARK ENTRANCE.

CONSTRUCT RECREATIONAL TRAIL FROM STA. 16+017.100 TO STA. 16+238.730.

CONSTRUCT SPRINGFIELD ROAD CUL-DE-SAC FROM STA. 16+364.489 TO STA. 16+411.487

REVISIONS	
NAME	DATE

ILLINOIS DEPARTMENT OF TRANSPORTATION

STAGING PLANS
STAGE 3 SPRINGFIELD ROAD (EAST)

DRAWN BY SAM
DATE 05-27-09 CHECKED BY PMH

PLOT DATE = 8/12/2010
FILE NAME = c:\pwwork\pmidx\dd0215110\stage3spre v8.dgn
PLOT SCALE = 125.000 ' / IN.
USER NAME = oresgre

STAGING PLANS, STAGE 3 SPRINGFIELD ROAD (EAST)