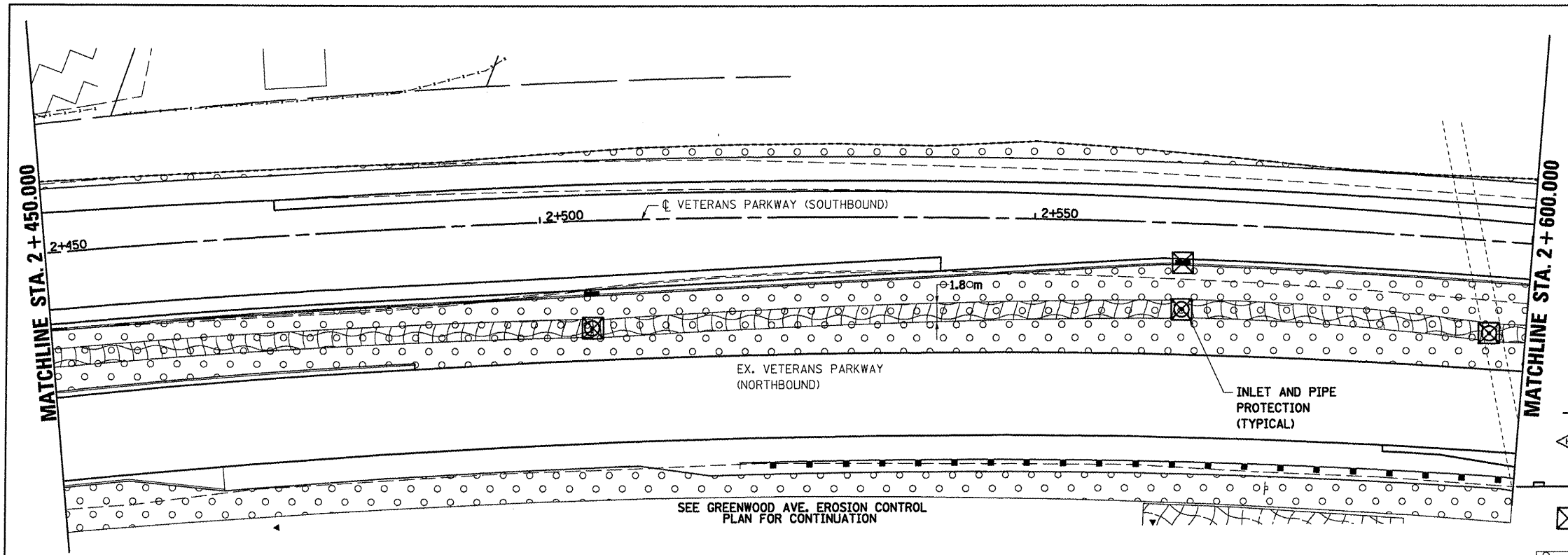
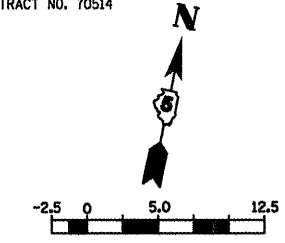
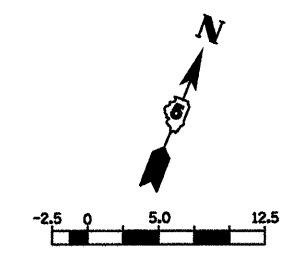
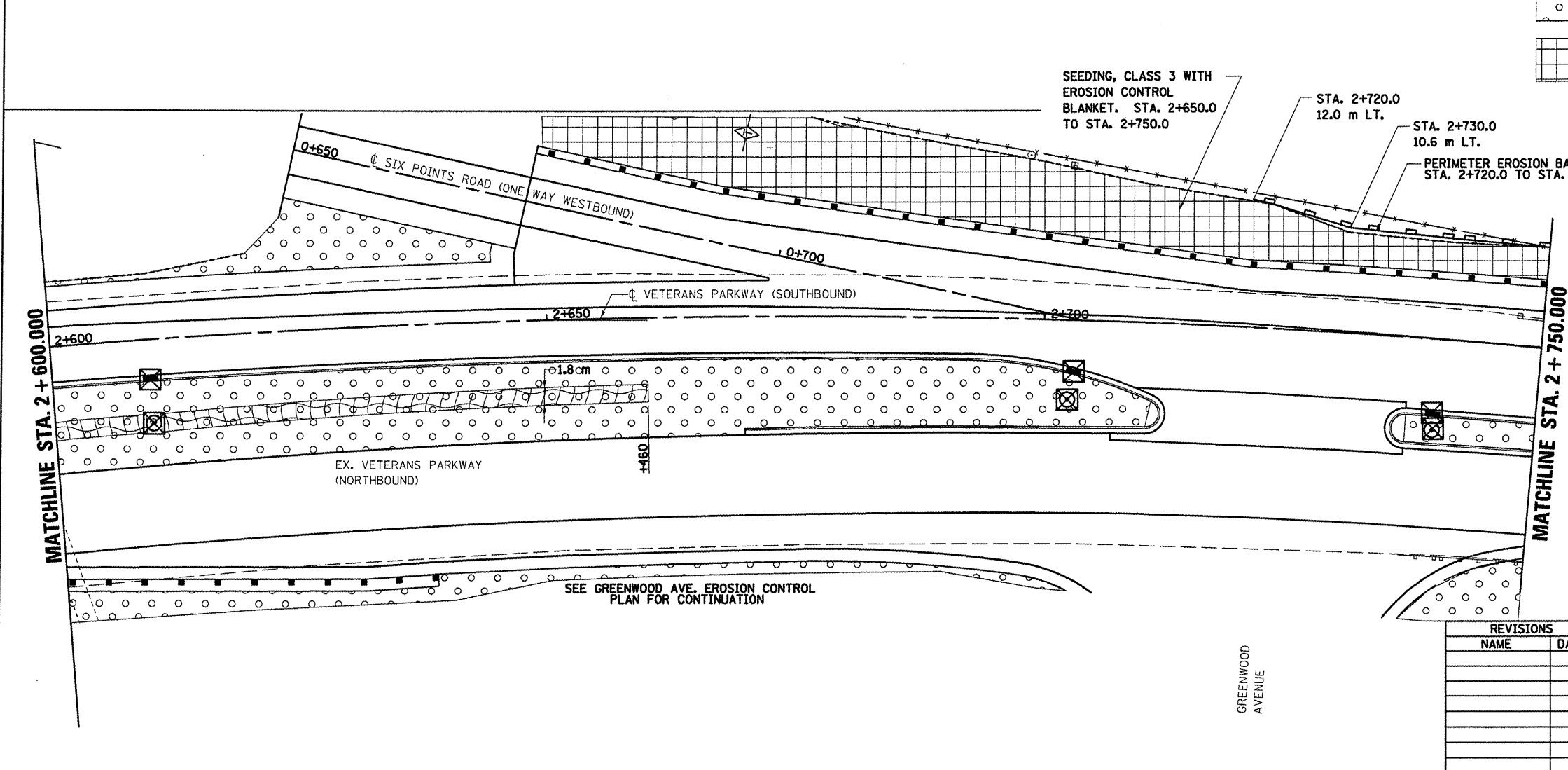


F.A.P. RTE.	SECTION	COUNTY	TOTAL SHEETS	SHEET NO.
704	(1)N & TS-1	MCLEAN	497	144
STA. 2+450.000		TO STA. 2+750.000		
FED. ROAD DIST. NO.		ILLINOIS FED. AID PROJECT		
CONTRACT NO. 70514				



LEGEND

	TEMPORARY DITCH CHECK
	PERIMETER EROSION BARRIER
	INLET AND PIPE PROTECTION
	SEEDING, CLASS 2A WITH MULCH METHOD 2
	SEEDING, CLASS 3



REVISIONS	
NAME	DATE

ILLINOIS DEPARTMENT OF TRANSPORTATION

EROSION CONTROL  
VETERANS PARKWAY

DRAWN BY SAM  
CHECKED BY PMH

DATE 05-27-09

**VETERANS PARKWAY, EROSION CONTROL, STA. 2+450.000 TO STA. 2+750.000**

DATE = 8/2/2008  
 USER = erouge  
 USER NAME = erouge  
 PLOT SCALE = 13.5000 m / in.  
 PLOT SCALE = 13.5000 m / in.  
 PLOT SCALE = 13.5000 m / in.  
 PLOT SCALE = 13.5000 m / in.