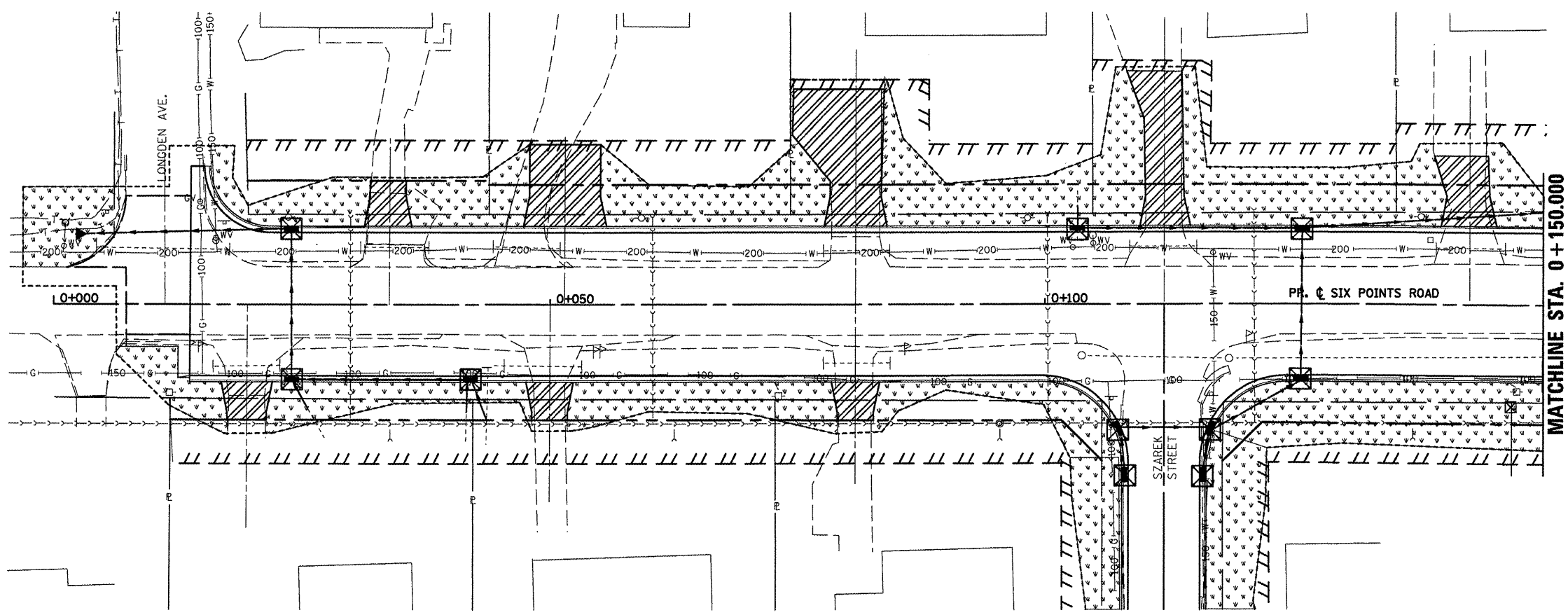
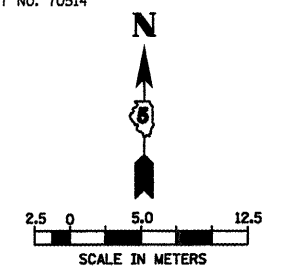
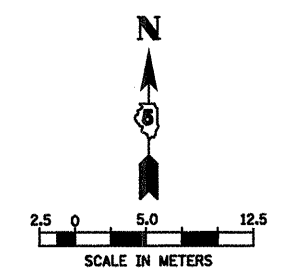
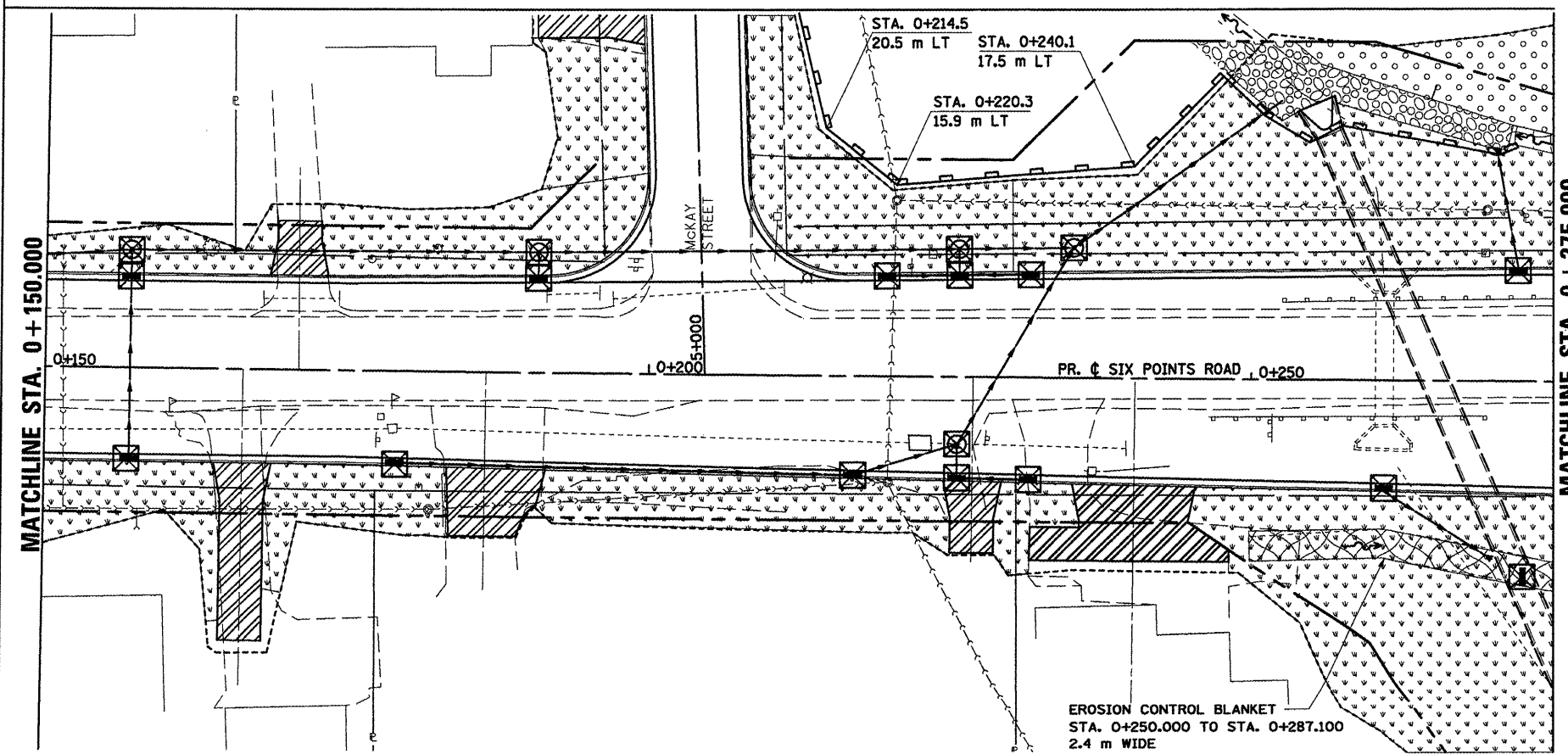


F.A.P. RTE.	SECTION	COUNTY	TOTAL SHEETS	SHEET NO.
704	(1)N & TS-1	MCLEAN	497	149
STA. 0+000.000		TO STA. 0+275.000		
FED. ROAD DIST. NO.	ILLINOIS		FED. AID PROJECT	
CONTRACT NO. 70514				



MATCHLINE STA. 0 + 150.000



LEGEND

	PERIMETER EROSION BARRIER
	INLET AND PIPE PROTECTION
	EROSION CONTROL BLANKET
	SEEDING, CLASS 1 WITH MULCH METHOD 2

REVISIONS	
NAME	DATE

ILLINOIS DEPARTMENT OF TRANSPORTATION

**EROSION CONTROL
SIX POINTS ROAD (WEST)**

DATE 05-27-09

DRAWN BY SAM
CHECKED BY PMH

EROSION CONTROL BLANKET
STA. 0+250.000 TO STA. 0+287.100
2.4 m WIDE

SIX POINTS ROAD, EROSION CONTROL, STA. 0 + 000.000 TO STA. 0 + 275.000

PLOT DATE = 8/2/2009
 FILE NAME = s:\p\work\projects\erogrn\08214516\erogrn\main.dwg
 PLOT SCALE = 13.8888 m / in.
 USER NAME = erogrn