


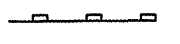
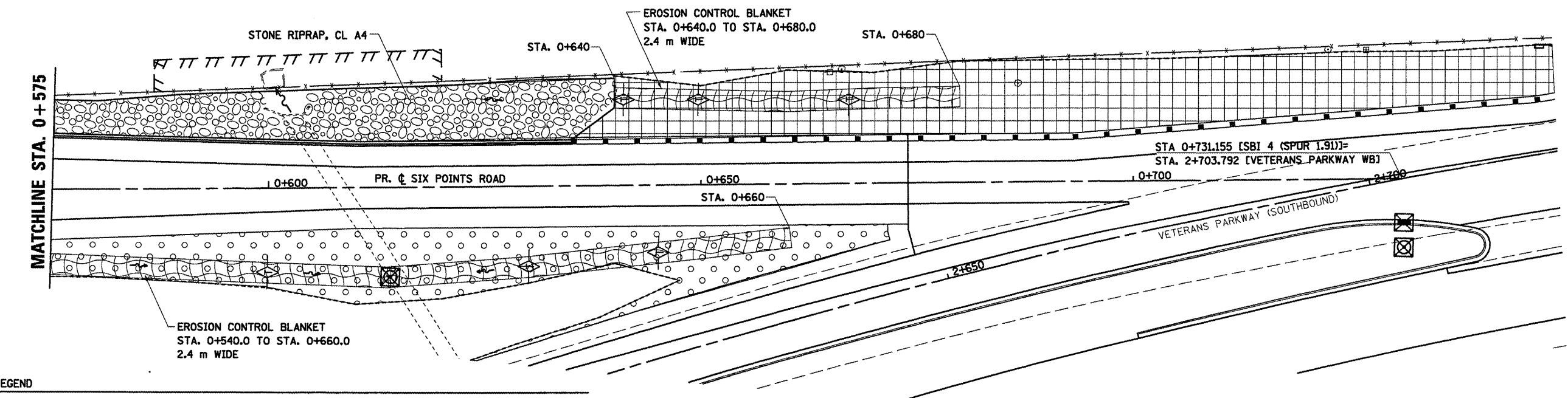
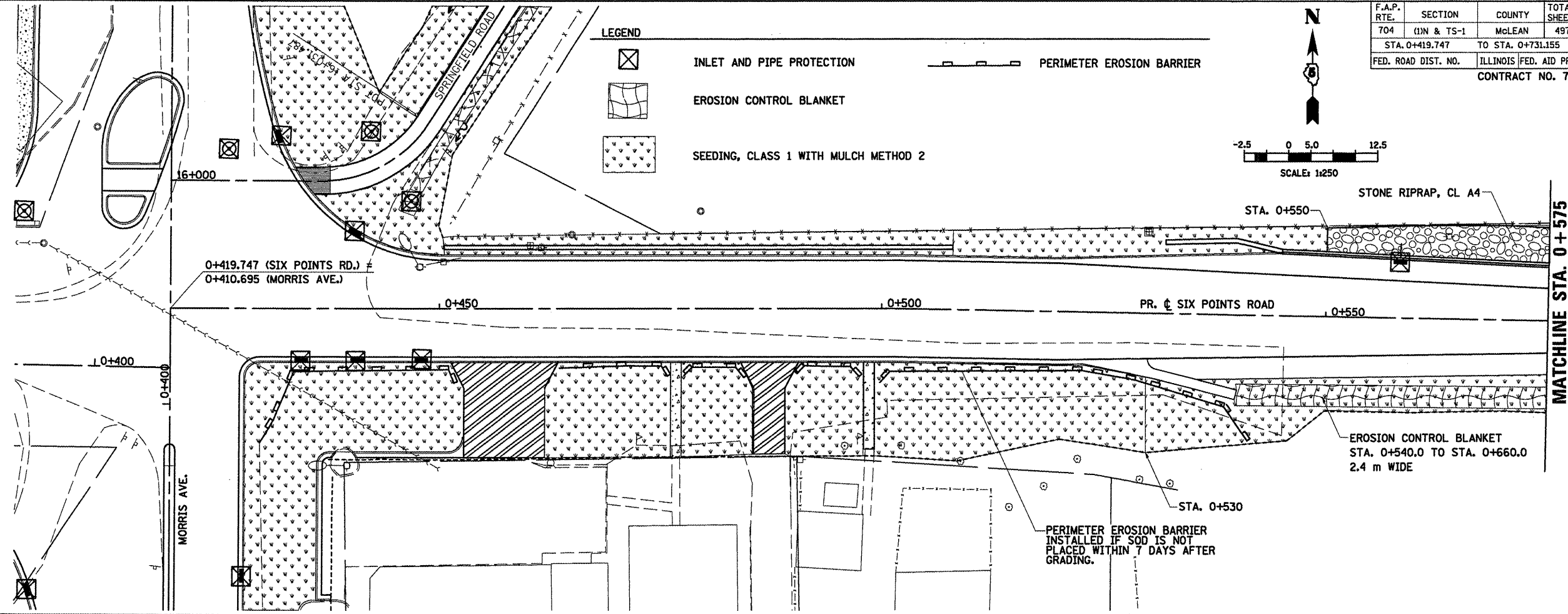
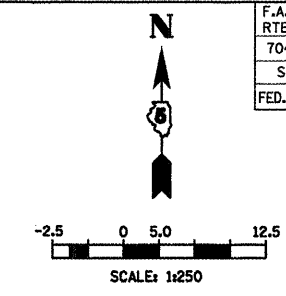





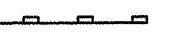
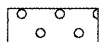

F.A.P. RTE.	SECTION	COUNTY	TOTAL SHEETS	SHEET NO.
704	(1)N & TS-1	McLEAN	497	151
STA. 0+419.747		TO STA. 0+731.155		
FED. ROAD DIST. NO.		ILLINOIS FED. AID PROJECT		
		CONTRACT NO. 70514		

LEGEND

-  INLET AND PIPE PROTECTION
-  EROSION CONTROL BLANKET
-  SEEDING, CLASS 1 WITH MULCH METHOD 2
-  PERIMETER EROSION BARRIER



LEGEND

-  TEMPORARY DITCH CHECK
-  INLET AND PIPE PROTECTION
-  EROSION CONTROL BLANKET
-  PERIMETER EROSION BARRIER
-  SEEDING, CLASS 2A WITH MULCH METHOD 2
-  SEEDING, CLASS 3 WITH MULCH METHOD 2

REVISIONS	
NAME	DATE

ILLINOIS DEPARTMENT OF TRANSPORTATION

EROSION CONTROL
SIX POINTS ROAD (EAST)

DRAWN BY SAM
CHECKED BY PMH

DATE 05-27-09

PLOT DATE = 6/2/2009
 FILE NAME = c:\pva\work\projects\70514\erose\erose.dgn
 PLOT SCALE = 1:25000 m / in.
 USER NAME = erose

SIX POINTS ROAD, EROSION CONTROL, STA. 0 + 419.747 TO STA. 0 + 731.155