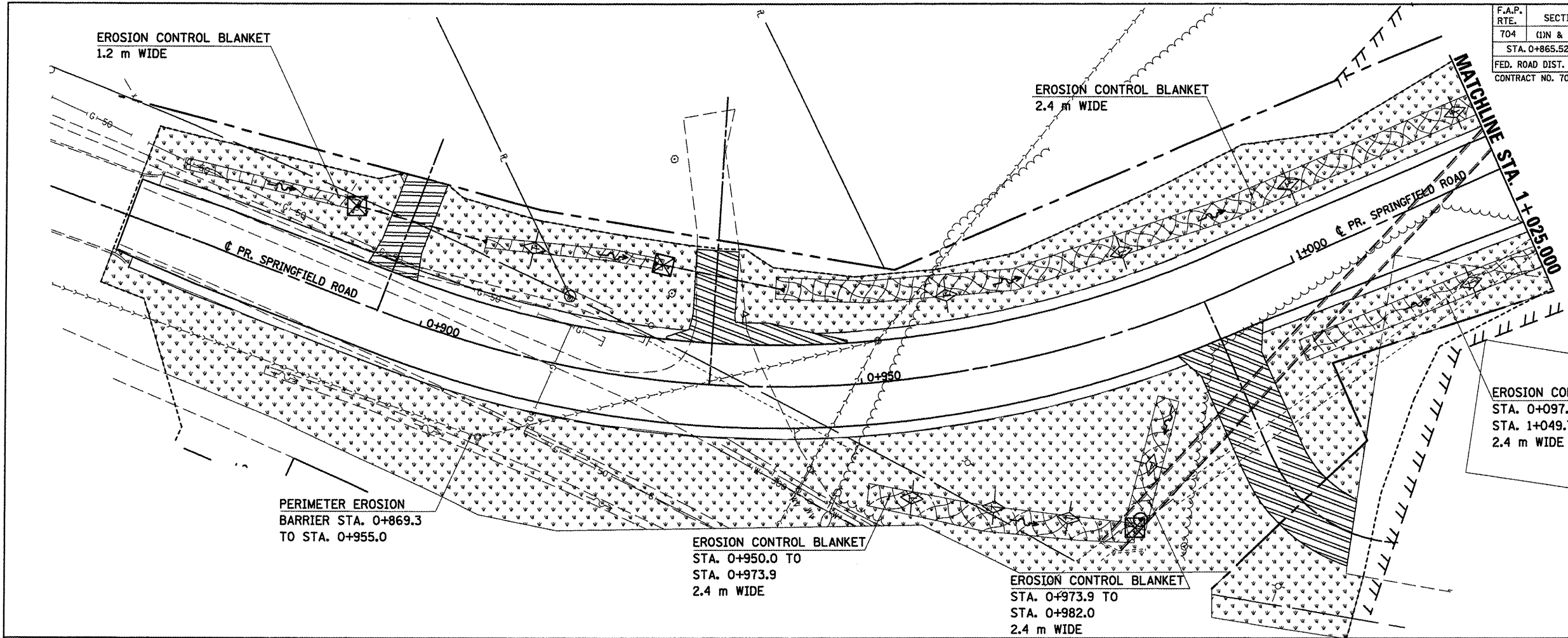
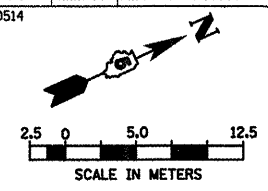
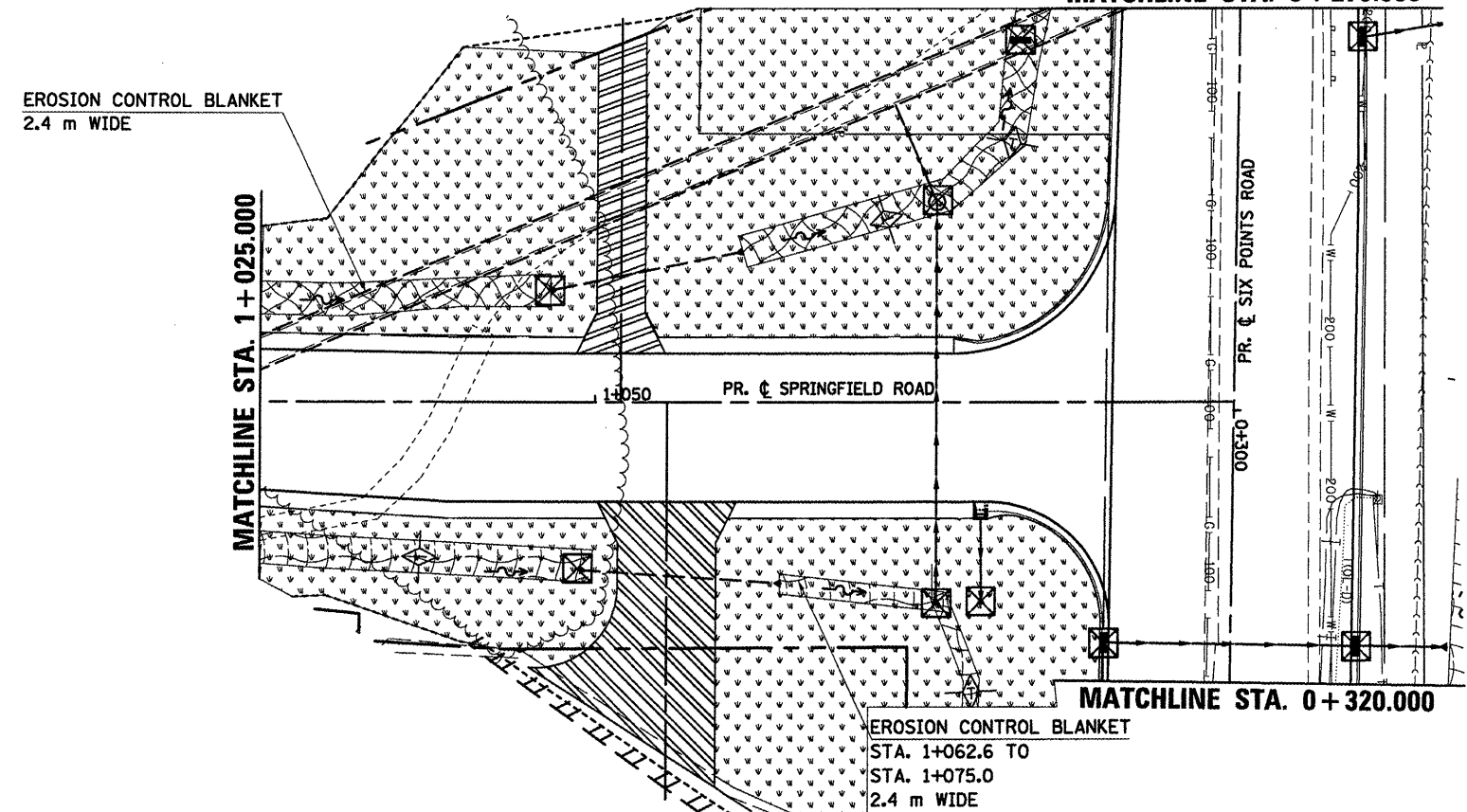


| | | | | |
|---------------------|-------------|---------------------------|--------------|-----------|
| F.A.P. RTE. | SECTION | COUNTY | TOTAL SHEETS | SHEET NO. |
| 704 | (1)N & TS-1 | MCLEAN | 497 | 152 |
| STA. 0+865.521 | | TO STA. 1+097.343 | | |
| FED. ROAD DIST. NO. | | ILLINOIS FED. AID PROJECT | | |
| CONTRACT NO. 70514 | | | | |

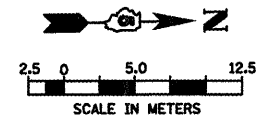


MATCHLINE STA. 0 + 270.000



LEGEND

| | |
|--|--------------------------------------|
| | EROSION CONTROL BLANKET |
| | TEMPORARY DITCH CHECK |
| | INLET AND PIPE PROTECTION |
| | SEEDING, CLASS 1 WITH MULCH METHOD 2 |



| REVISIONS | |
|-----------|------|
| NAME | DATE |
| | |
| | |
| | |
| | |
| | |
| | |

ILLINOIS DEPARTMENT OF TRANSPORTATION

EROSION CONTROL
SPRINGFIELD ROAD (WEST)

DATE 05-27-09

DRAWN BY SAM
CHECKED BY PMH

PLOT DATE = 8/2/2008
 FILE NAME = c:\p\work\eroc\eroc.dwg
 PLOT SCALE = 1:1
 USER NAME = eroc

SPRINGFIELD ROAD, EROSION CONTROL, STA. 0 + 865.521 TO STA. 1 + 097.343