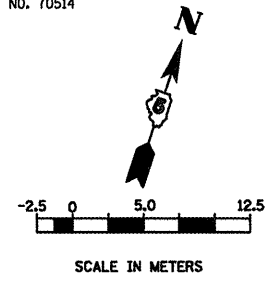
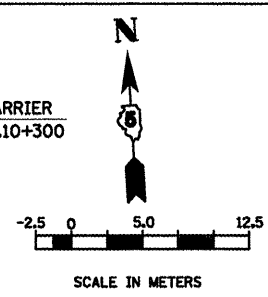
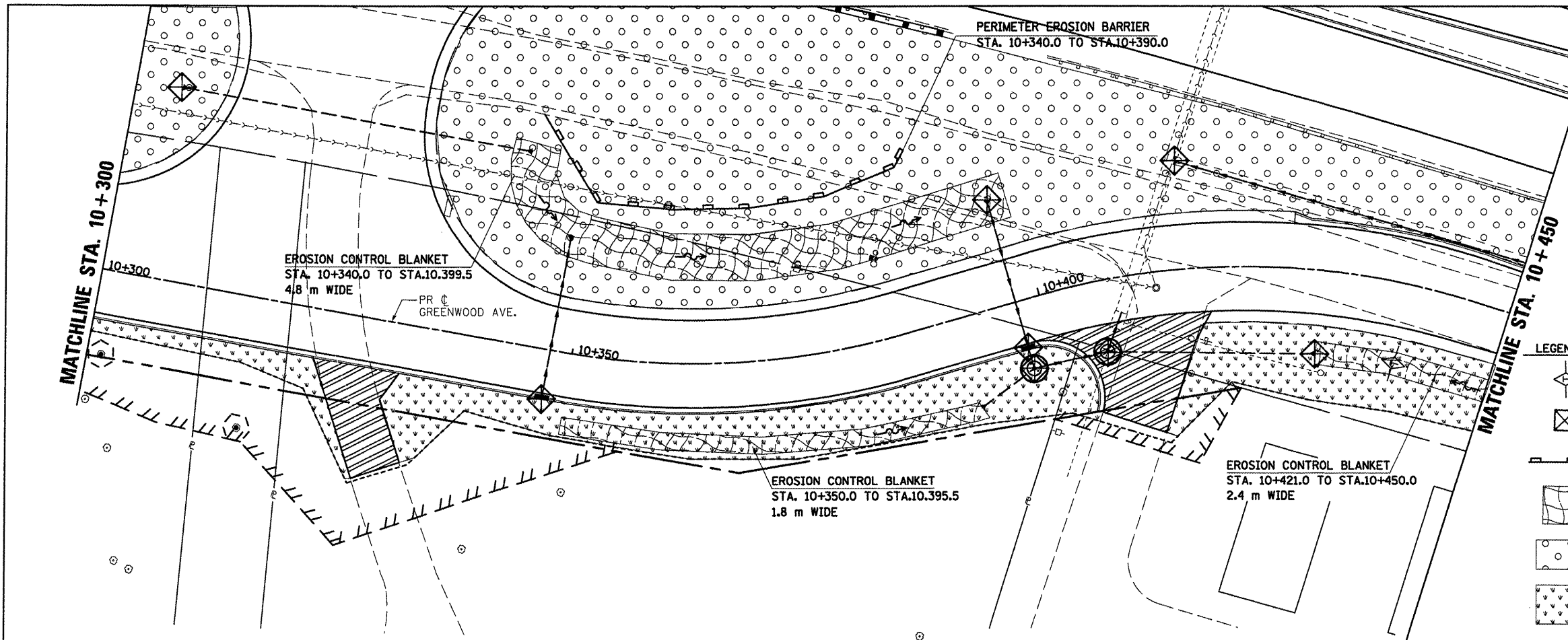


F.A.P. RTE.	SECTION	COUNTY	TOTAL SHEETS	SHEET NO.
704	11N & TS-1	MCLEAN	497	155
STA. 10+150.0		TO STA. 10+450.00		
FED. ROAD DIST. NO.		ILLINOIS FED. AID PROJECT		
CONTRACT NO. 70514				

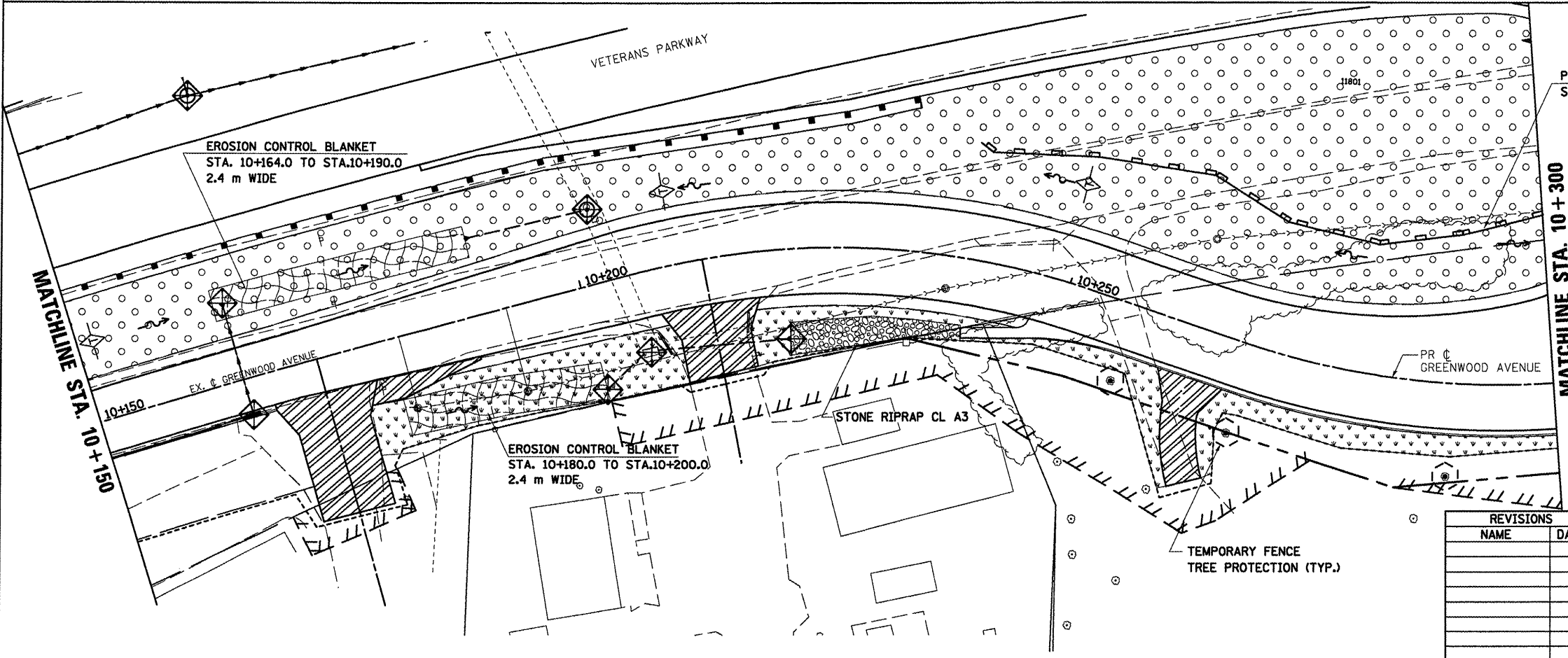


LEGEND

	TEMPORARY DITCH CHECK
	INLET AND PIPE PROTECTION
	PERIMETER EROSION BARRIER
	EROSION CONTROL BLANKET
	SEEDING, CLASS 2A WITH MULCH METHOD 2
	SEEDING, CLASS 1 WITH MULCH METHOD 2



REVISIONS		ILLINOIS DEPARTMENT OF TRANSPORTATION
NAME	DATE	
		<p>EROSION CONTROL GREENWOOD AVENUE (EAST)</p> <p>DRAWN BY SAM CHECKED BY PMH</p> <p>DATE 05-27-09</p>



PLOT DATE = 6/2/2018
 FILE NAME = C:\Users\jgordon\Documents\Projects\70514\70514\erocn\erocn.dwg
 USER NAME = jgordon

GREENWOOD AVE., EROSION CONTROL, STA. 10+150.000 TO STA. 10+450.000