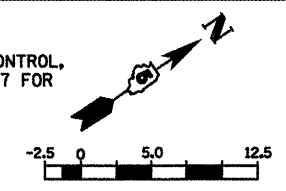
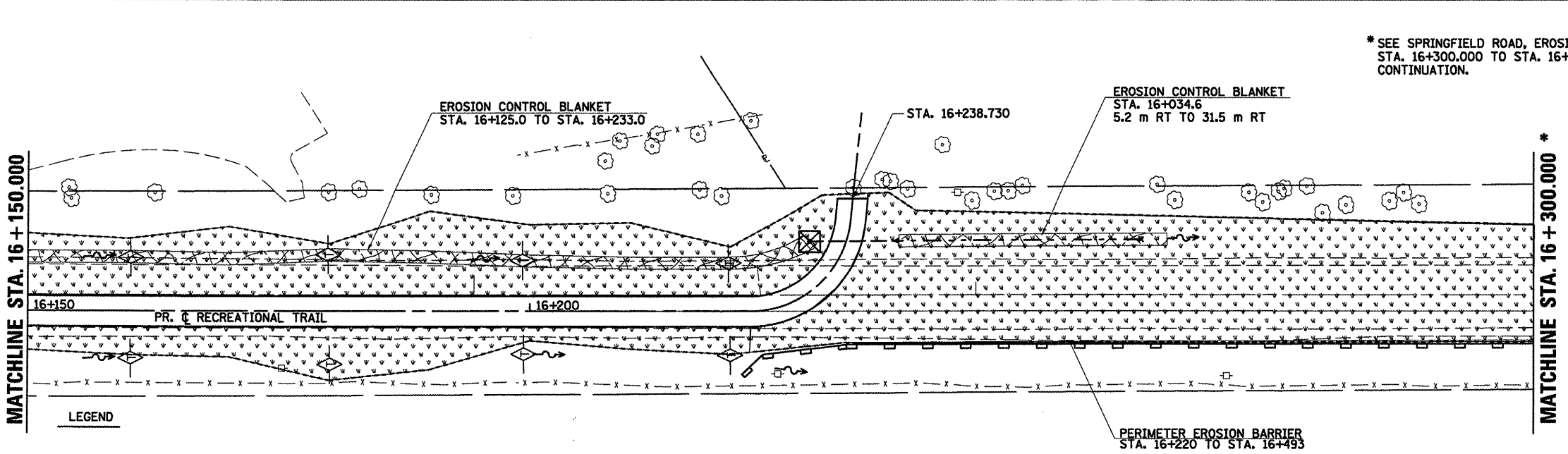
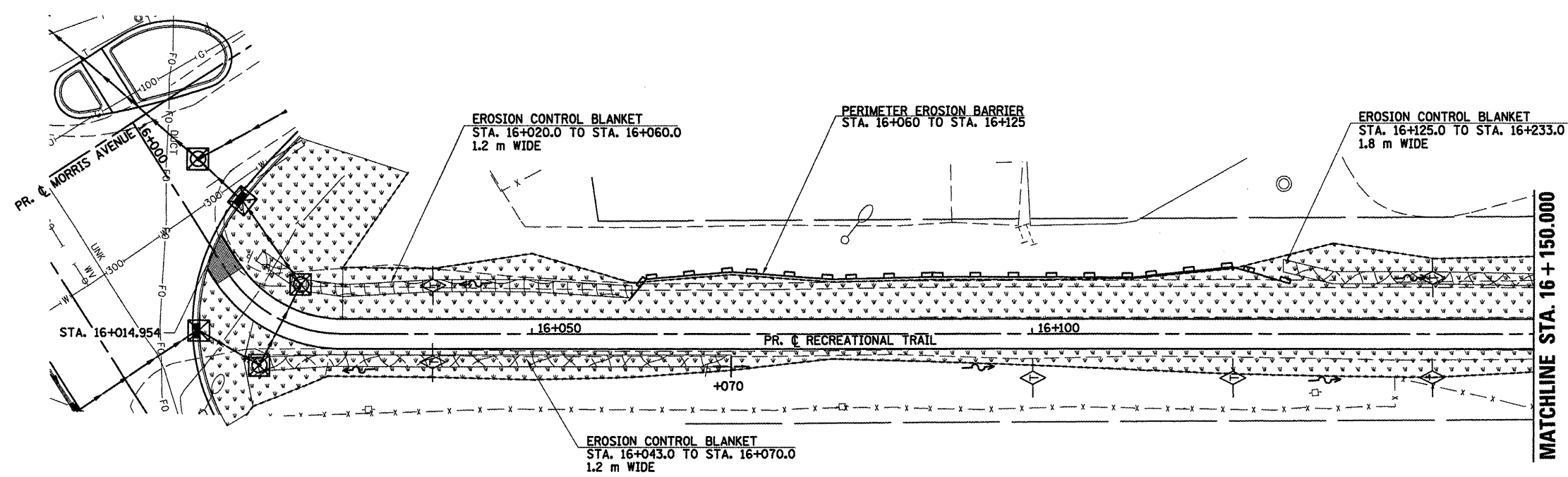
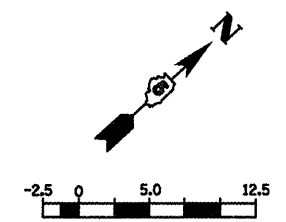


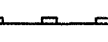




F.A.P. RTE.	SECTION	COUNTY	TOTAL SHEETS	SHEET NO.
704	(1)N & TS-1	MCLEAN	497	159
STA. 16+014.954		TO STA. 16+238.730		
FED. ROAD DIST. NO.		ILLINOIS FED. AID PROJECT		
CONTRACT NO. 70514				



LEGEND

-  EROSION CONTROL BLANKET
-  TEMPORARY DITCH CHECK
-  PERIMETER EROSION BARRIER
-  INLET AND PIPE PROTECTION
-  SEEDING, CLASS 1 WITH MULCH METHOD 2

REVISIONS	
NAME	DATE

ILLINOIS DEPARTMENT OF TRANSPORTATION

EROSION CONTROL
RECREATIONAL TRAIL (EAST)

DRAWN BY SAM
CHECKED BY FMH

DATE 05-27-09

PLOT DATE = 6/22/09
 FILE NAME = c:\pwworkspace\projects\16+014.954\16+014.954\16+014.954.dwg
 PLOT SCALE = 1:2500
 USER NAME = eringre

RECREATIONAL TRAIL, EROSION CONTROL, STA. 16 + 014.954 TO STA. 16 + 300.000