
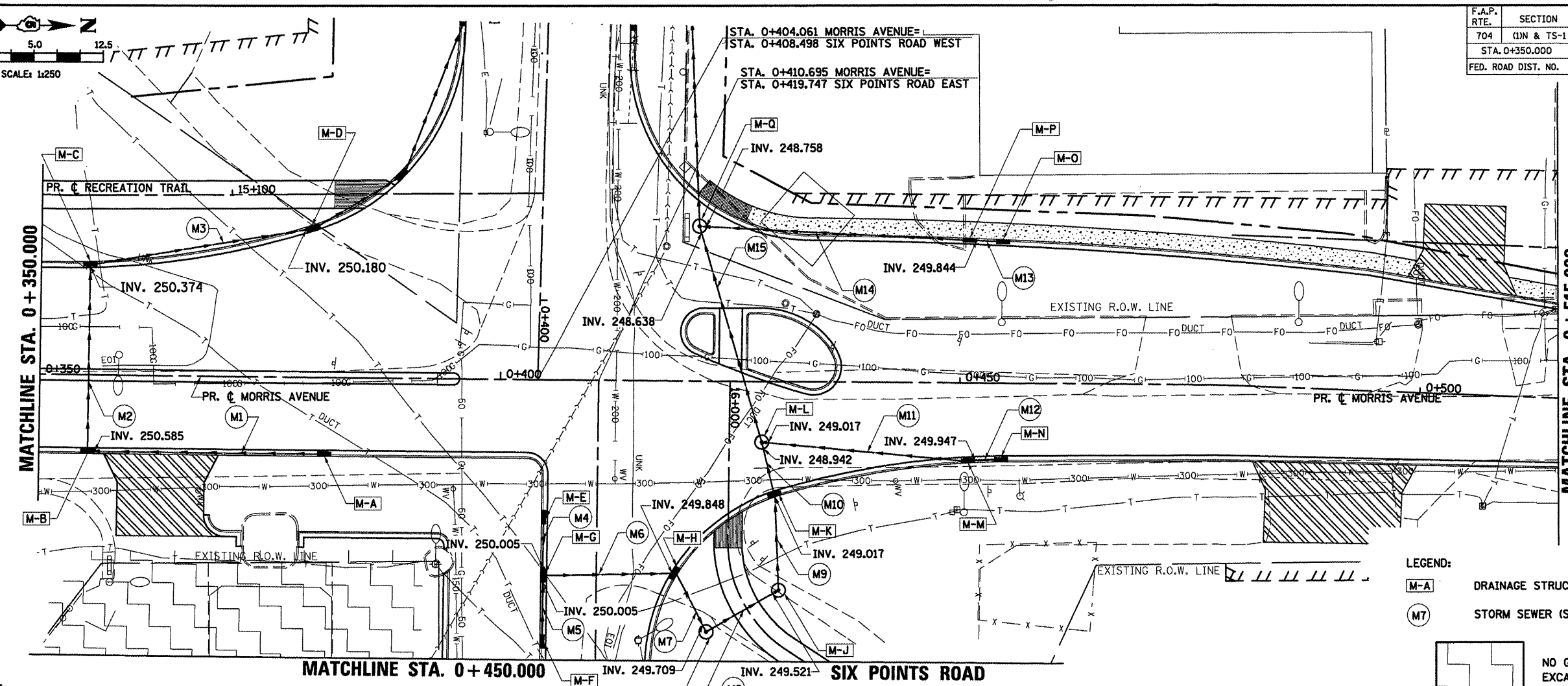


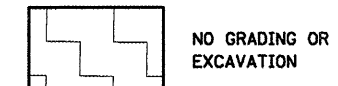
F.A.P. RTE.	SECTION	COUNTY	TOTAL SHEETS	SHEET NO.
704	11N & TS-1	McLEAN	497	169
STA. 0+350.000		TO STA. 0+515.000		
FED. ROAD DIST. NO.		ILLINOIS FED. AID PROJECT		
CONTRACT NO. 70514				



FINAL SURVEY PLOTTED	BY	DATE
NOTE BOOK TEMPLATE		
AREAS CHECKED		
NO.		



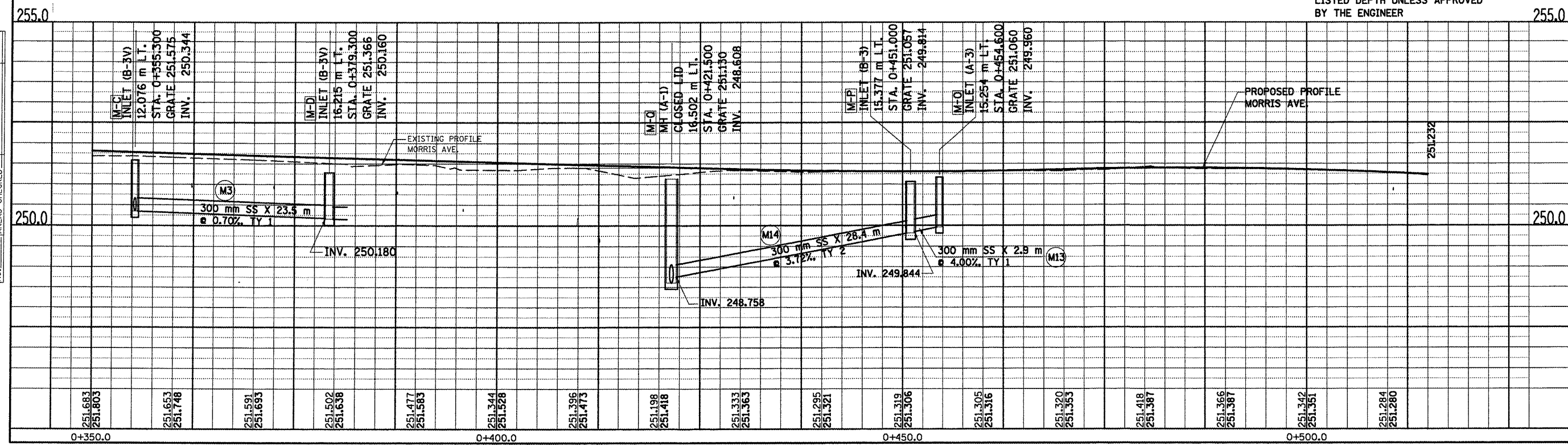
- LEGEND:**
- M-A DRAINAGE STRUCTURE (SEE TABULATION)
 - M7 STORM SEWER (SEE TABULATION)



EXCAVATION NOT TO EXCEED LISTED DEPTH UNLESS APPROVED BY THE ENGINEER

DATE OF LAST REVISION:
05-27-09

ORIGINAL SURVEY PLOTTED	BY	DATE
NOTE BOOK TEMPLATE		
AREAS CHECKED		
NO.		



MORRIS AVENUE, DRAINAGE & UTILITIES SHEETS, STA. 0+350.000 TO STA. 0+515.000