


F.A.P. RTE.	SECTION	COUNTY	TOTAL SHEETS	SHEET NO.
704	(LN & TS-1)	McLean	497	268
STA.		TO STA.		
FED. ROAD DIST. NO.		ILLINOIS	FED. AID PROJECT	


CONTRACT NO. 70514

PANEL SIGN DESIGN TYPE 2




1.9" Radius, 0.8" Border, 0.5" Indent, White on Green;
[Veterans Pkwy] T2000HWYC;

4 EA., 20 Sq. Ft. Each



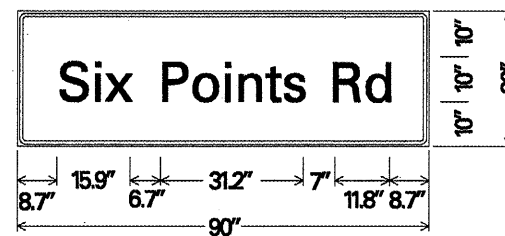
1.9" Radius, 0.8" Border, 0.5" Indent, White on Green;
[Greenwood Ave] T2000HWYC;

2 EA., 20 Sq. Ft. Each



1.9" Radius, 0.8" Border, 0.5" Indent, White on Green;
[Morris Ave] T2000HWYD;

4 EA., 20 Sq. Ft. Each



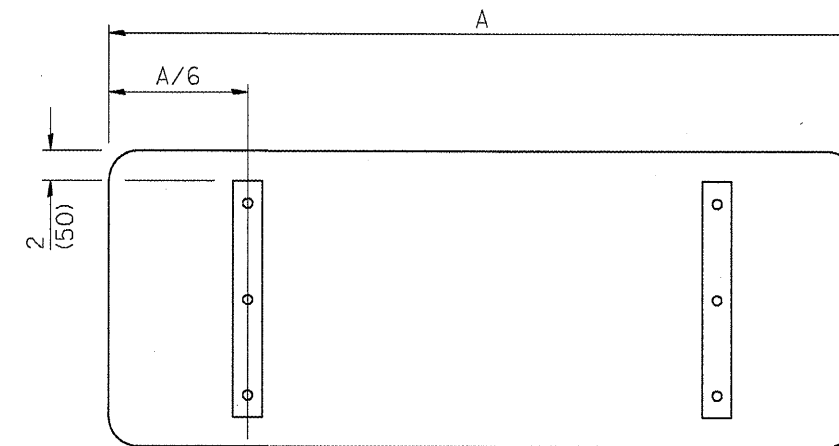
1.9" Radius, 0.8" Border, 0.5" Indent, White on Green;
[Six Points Rd] T2000HWYC;

2 EA., 18.75 Sq. Ft. Each

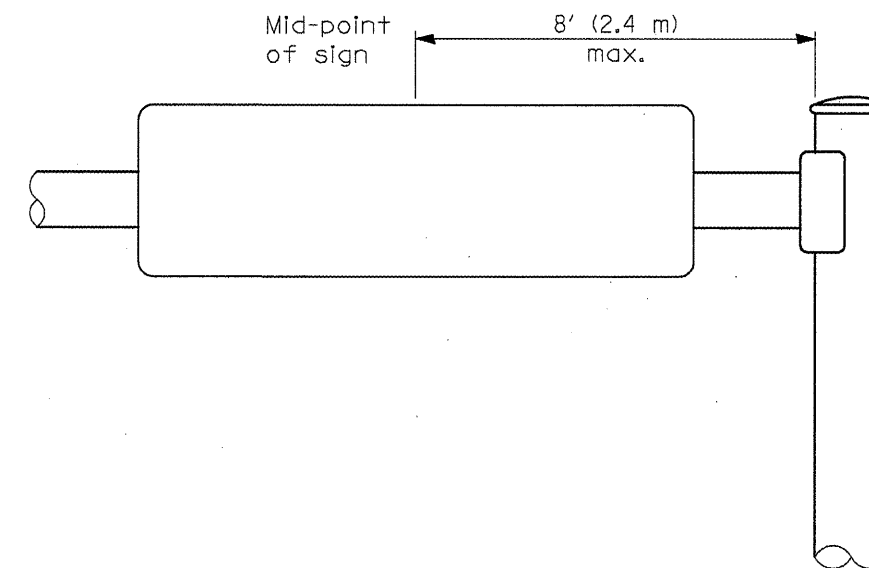
NOTE: SIGN DIMENSIONS ARE IN ENGLISH UNITS

GENERAL NOTES

1. ALL SIGNS SHALL HAVE A WHITE REFLECTORIZED LEGEND AND BORDER ON A GREEN REFLECTORIZED BACKGROUND, TYPE ZZ SHEETING.
2. THE SIGN PANELS SHALL BE MOUNTED AS SHOWN ON STANDARD 720001-01.



SUPPORTING CHANNELS



MOUNTING LOCATION

TS-19

REVISIONS	
NAME	DATE

ILLINOIS DEPARTMENT OF TRANSPORTATION
MAST ARM MOUNTED
STREET NAME SIGNS
SCALE: NONE
DATE: MARCH, 2009
DRAWN BY: RDB
DESIGNED BY: JHE
CHECKED BY: DAD

AMES Engineering, Inc.
Consulting Engineers
1341 Warren Avenue
Downers Grove, IL 60515

\$FILE\$ 12/2/2010 \$TIME\$