

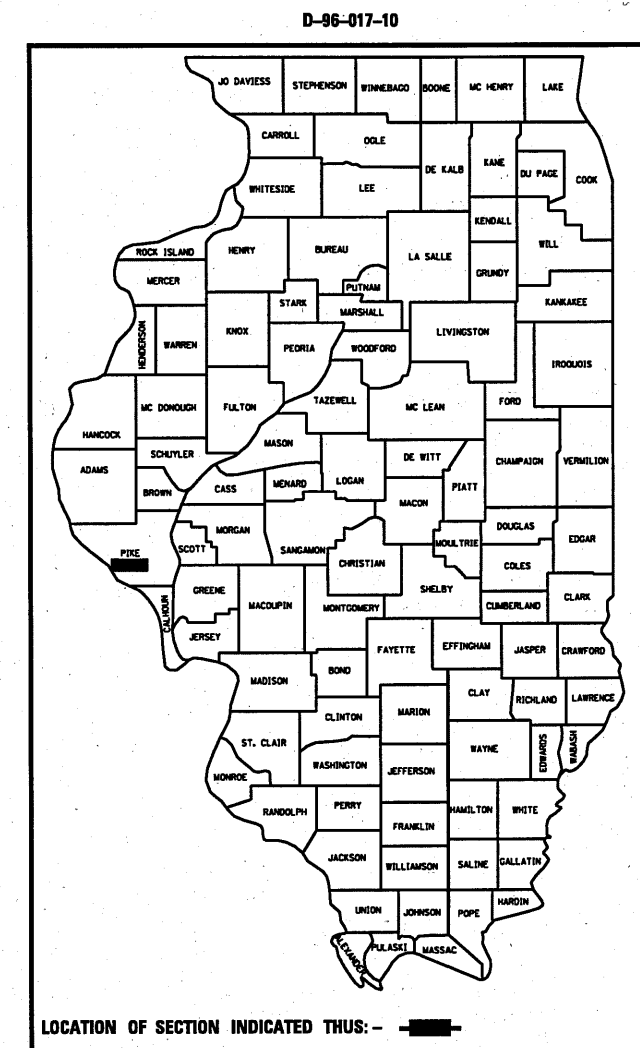
| F.A.P. RTE. | SECTION | COUNTY | TOTAL SHEETS | SHEET NO. |
|---------------------|----------|--------------------|--------------|-----------|
| 321 | 105 RS-6 | PIKE | 8 | 1 |
| FED. ROAD DIST. NO. | ILLINOIS | CONTRACT NO. 72D82 | | |

STATE OF ILLINOIS
DEPARTMENT OF TRANSPORTATION
DIVISION OF HIGHWAYS

**PROPOSED
CONTRACT MAINTENANCE**

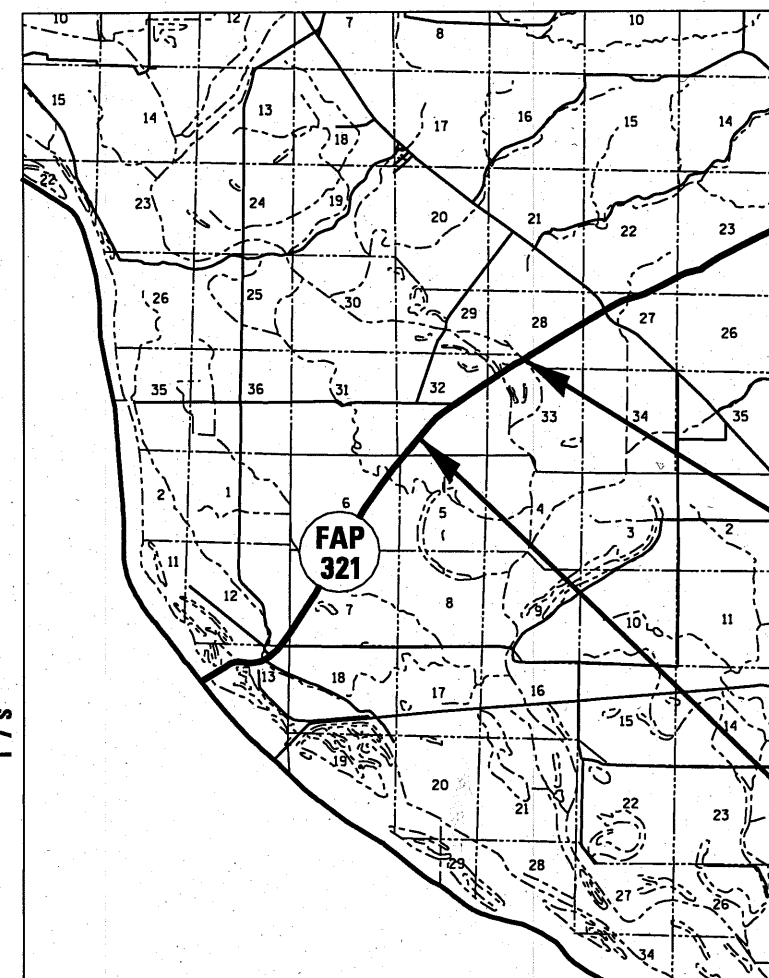
FAP 321 (US 54)
SECTION 105 RS-6

PIKE COUNTY

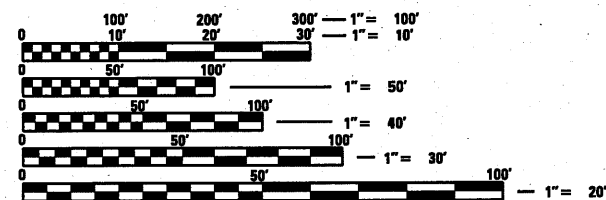


FOR INDEX OF SHEETS, SEE SHEET NO. 2

C-96-017-10 R 5 W



A.D.T. = 2,350 (425)



FULL SIZE PLANS HAVE BEEN PREPARED USING STANDARD ENGINEERING SCALES. REDUCED SIZED PLANS WILL NOT CONFORM TO STANDARD SCALES. IN MAKING MEASUREMENTS ON REDUCED PLANS, THE ABOVE SCALES MAY BE USED.

J.U.L.I.E.
JOINT UTILITY LOCATION INFORMATION FOR EXCAVATION
1-800-892-0123
OR 811

PLAN AND CONTRACT TECHNICIAN
TIMOTHY SHARP (217)782-7743

CONTRACT NO. 72D82

BEGIN PROJECT
ENG. STA. 228 + 93
MET. STA. 6 + 940

BRIDGE OMISSION
STA. 257 + 82
TO 259 + 18

END PROJECT
ENG. STA. 275 + 16
MET. STA. 8 + 349

GROSS LENGTH = 4,623.00 FT. = 0.876 MILES
NET LENGTH = 4,487.00 FT. = 0.850 MILES

STATE OF ILLINOIS
DEPARTMENT OF TRANSPORTATION
DIVISION OF HIGHWAYS

SUBMITTED October 13, 2010
Reg. 2 Order
DEPUTY DIRECTOR OF HIGHWAYS, REGION ENGINEER

Dec 10, 2010
Scott E. Stitt, PE, IBC
acting ENGINEER OF DESIGN AND ENVIRONMENT

Dec 10, 2010
Christine M. Reed, IBC
DIRECTOR OF HIGHWAYS, CHIEF ENGINEER

PRINTED BY THE AUTHORITY
OF THE STATE OF ILLINOIS