

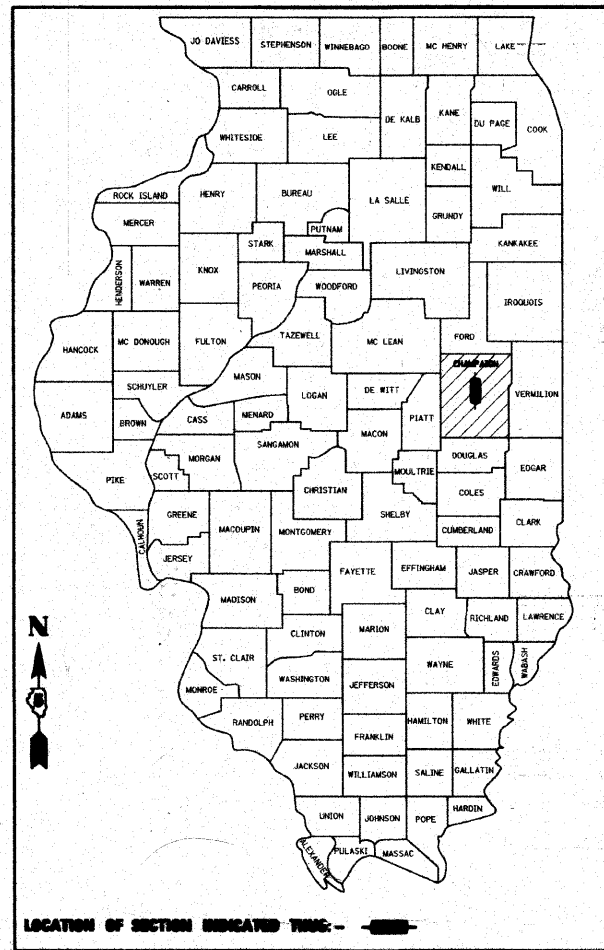
F.A.U. RTE.	SECTION	COUNTY	TOTAL SHEETS	SHEET NO.
7171	10-00285-00-SP	CHAMPAIGN	55	1
FED. ROAD DIST. NO.	ILLINOIS	CONTRACT NO. 91445		

**STATE OF ILLINOIS
DEPARTMENT OF TRANSPORTATION
DIVISION OF HIGHWAYS**

**PLANS FOR PROPOSED
STREET IMPROVEMENTS**

**CITY OF CHAMPAIGN, ILLINOIS
CITY SECTION NO. 10-00285-00-SP
PROJECT NO. HSIP-5181(047)
JOB NO. C-95-347-10**

**F.A.U. ROUTE 7171 (FOURTH STREET)
PEDESTRIAN AND BICYCLE SAFETY IMPROVEMENTS
GREEN STREET TO GREGORY DRIVE**



CITY OF CHAMPAIGN

W. D. ...
CITY ENGINEER

10/11/10
DATE

**STATE OF ILLINOIS
DEPARTMENT OF TRANSPORTATION**


PASSED 11/1 20 10

David A. Seal
DISTRICT FIVE ENGINEER OF
LOCAL ROADS & STREETS

Releasing For
Bid Based on
United States: November 1 20 10

[Signature]
DEPUTY DIRECTOR OF HIGHWAYS,
REGION FOUR ENGINEER

**PRINTED BY THE AUTHORITY
OF THE STATE OF ILLINOIS**




INDEX OF SHEETS

1	COVER SHEET
2	GENERAL NOTES AND HIGHWAY STANDARDS
3-4	SUMMARY OF QUANTITIES
5	TYPICAL SECTIONS
6-7	HORIZONTAL ALIGNMENT LAYOUT AND CONTROL
8-13	REMOVAL/RELOCATION PLAN
14-20	SITE IMPROVEMENT PLANS
21-23	MAINTENANCE OF TRAFFIC PLANS
24-28	INTERSECTION DETAILS
29-33	STREETSCAPE DETAILS
34-39	PAVEMENT MARKINGS AND SIGNING PLANS
40-42	TRAFFIC SIGNAL PLANS
43-53	ROADWAY LIGHTING PLANS
54-55	MISCELLANEOUS DETAILS

HIGHWAY STANDARDS
(SEE SHEET NO. 2)

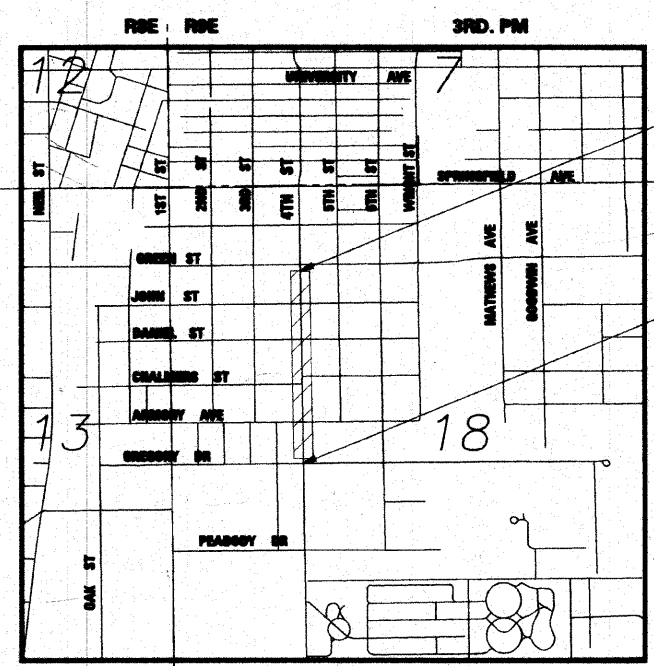
HIGHWAY CLASSIFICATION
F.A.U. ROUTE 7171 (FOURTH STREET)
ADT = 8400 (2011), 10,700 (2031)
DHV = 865 (2031)
2% TRUCKS
FUNCTIONAL CLASS: URBAN COLLECTOR
DESIGN SPEED = 30 MPH
POSTED SPEED = 25 MPH



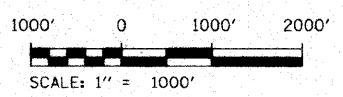
FULL SIZE PLANS HAVE BEEN PREPARED USING STANDARD ENGINEERING SCALES. REDUCED PLANS WILL NOT CONFORM TO STANDARD SCALES. IN MAKING MEASUREMENTS ON REDUCED PLANS, THE ABOVE SCALES MAY BE USED.

UTILITIES

ILLINOIS AMERICAN WATER COMPANY (WATER) CHARLES McCARREY 201 DEVONSHIRE DRIVE CHAMPAIGN, ILLINOIS 61820 (217) 373-3286 OFFICE	COMCAST (CABLE TV) BRIAN CORRIE 303 E. FAIRLAWN DRIVE URBANA, ILLINOIS 61801 (217) 383-8031 OFFICE
AMEREN I.P. (ELECTRIC / GAS) RUSS SUMMERS P.O. BOX 17070 URBANA, IL 61803-7070 (217) 383-7283	CITY OF CHAMPAIGN OPERATIONS DIVISION (SANITARY AND STORM SEWERS) ARNIE MORRISON 702 EDGEBROOK DRIVE CHAMPAIGN, ILLINOIS 61820 (217) 403-4770
AT&T (TELEPHONE / FIBER OPTIC) MICHELE SCOTT 201 SO. NEIL STREET CHAMPAIGN, ILLINOIS 61820 (217) 398-7991 FAX	CITY OF CHAMPAIGN ENGINEERING DIVISION (STREET LIGHTS AND TRAFFIC SIGNALS) GLEN BERGER 702 EDGEBROOK DRIVE CHAMPAIGN, ILLINOIS 61820 (217) 403-4785
MCI (FIBER OPTIC) 7000 WESTERN PARKWAY CARY, NO. CAROLINA 27513 (1800) 840-0338	CITY OF CHAMPAIGN PARKING PROGRAM (PARKING METERS) SHIRL L. JOHNSON 702 EDGEBROOK DRIVE CHAMPAIGN, ILLINOIS 61820 (217) 403-4785



LOCATION MAP



GROSS LENGTH OF PROJECT = 2158.22 FT (0.41 MILES)
NET LENGTH OF PROJECT = 2158.22 FT (0.41 MILES)

**BEGIN IMPROVEMENT
FOURTH STREET
STA. 22+57.34**

**END IMPROVEMENT
FOURTH STREET
STA. 44+07.56**



SIGNATURE: *[Signature]*
DATE SIGNED: 10/15/10
LICENSE EXPIRATION DATE: 11/30/11

JILLIE
JOINT UTILITY LOCATION INFORMATION FOR EXCAVATION
1-800-300-0123
OR 911

CONTRACT NO. 91445

L:\Champaign\0094000\Draw\CADD_Sheets\001-Cover-Sheet-4thStreet.dgn 10/18/2010