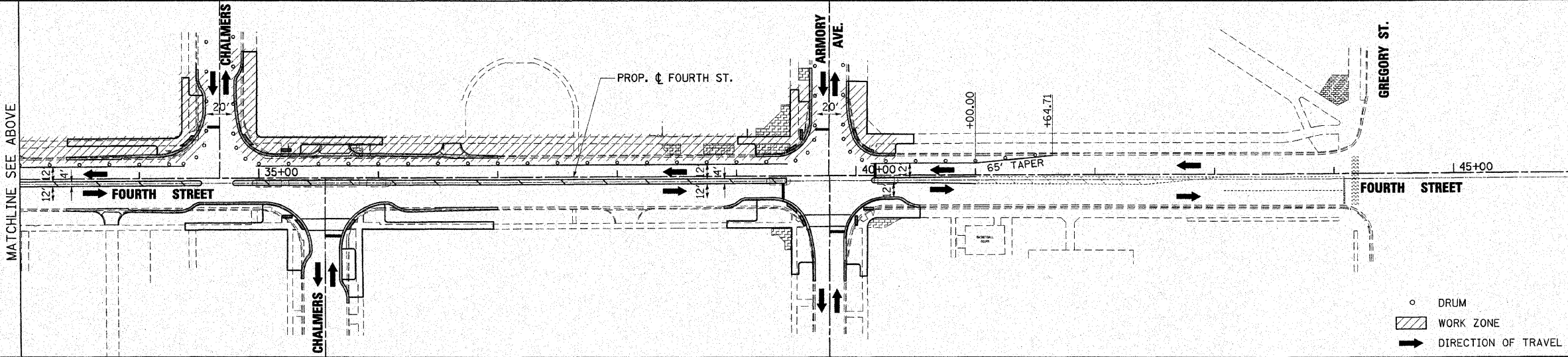
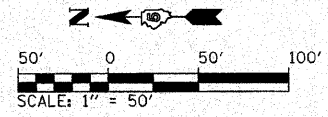


MATCHLINE SEE BELOW

- DRUM
- ▨ WORK ZONE
- ➔ DIRECTION OF TRAVEL



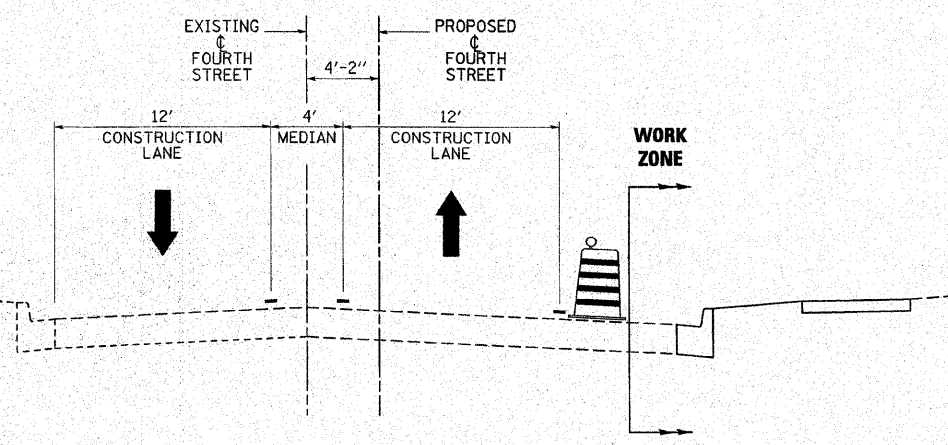
- DRUM
- ▨ WORK ZONE
- ➔ DIRECTION OF TRAVEL

SEQUENCE OF CONSTRUCTION - STAGE 2

1. THE CONTRACTOR SHALL COMPLETE ALL REMOVALS AND IMPROVEMENTS ALONG THE EAST SIDE OF FOURTH STREET.
2. TRAFFIC SIGNAL IMPROVEMENTS AT FOURTH STREET & DANIEL STREET SHALL BE COMPLETED. SIGNAL HEADS SHALL BE COVERED UNTIL STAGE 2 CONSTRUCTION COMPLETED.
3. REMOVE ALL TEMPORARY SIGNING AND PAVEMENT MARKING. INSTALL CENTERLINE AND STOP BARS AS DIRECTED BY ENGINEER FOR POST-STAGE 2 OF CONSTRUCTION.

SEQUENCE OF CONSTRUCTION - POST-STAGE 2


1. CONTRACTOR SHALL INSTALL PROPOSED CONCRETE MEDIAN WHERE SHOWN ON PLANS. TRAFFIC CONTROL SHALL BE IN ACCORDANCE WITH IDOT STANDARD 701502, CASE 1. THE MINIMUM TRAFFIC LANE WIDTH SHALL BE 11 FEET.
2. TURN ON TRAFFIC SIGNALS AT FOURTH STREET & DANIEL STREET AND REMOVE SIGNAGE FOR ALL-WAY STOP CONTROL.
3. THE CONTRACTOR SHALL COMPLETE FINAL SODDING AND CLEANUP.
4. REMOVE ALL TEMPORARY PAVEMENT MARKINGS AND SIGNAGE.
5. COMPLETE PERMANENT PAVEMENT MARKING AND SIGNAGE PER THE PLANS.



**STAGE II
TYPICAL SECTION - FOURTH STREET
(LOOKING NORTH)**

WORK ZONE SPEED LIMIT
SHALL BE 20 M.P.H.

FILE NAME = I:\champaign\100948\00\drw\voedd_sheets\WDT_Staging.dgn	USER NAME = Jim Michael	DESIGNED - RMM
PLOT SCALE = 50.0000' / IN.	CHECKED - JMM	DRAWN - RAH
PLOT DATE = 10/19/2010	DATE = 10/15/2010	



**CITY OF CHAMPAIGN
DEPARTMENT OF PUBLIC WORKS**

MAINTENANCE OF TRAFFIC - STAGE II FOURTH STREET IMPROVEMENT CHAMPAIGN, ILLINOIS	
SCALE: 1" = 100'	SHEET NO. 3 OF 3 SHEETS
STA. 20+00 TO STA. 46+00	

F.A.U. RTE. 7171	SECTION 10-00285-00-SP	COUNTY CHAMPAIGN	TOTAL SHEETS 55	SHEET NO. 23
CONTRACT NO. 91445				
ILLINOIS FED. AID PROJECT				