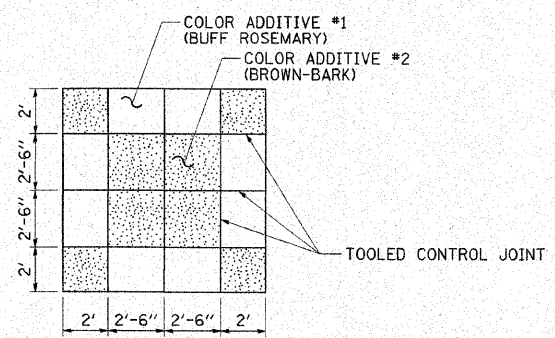
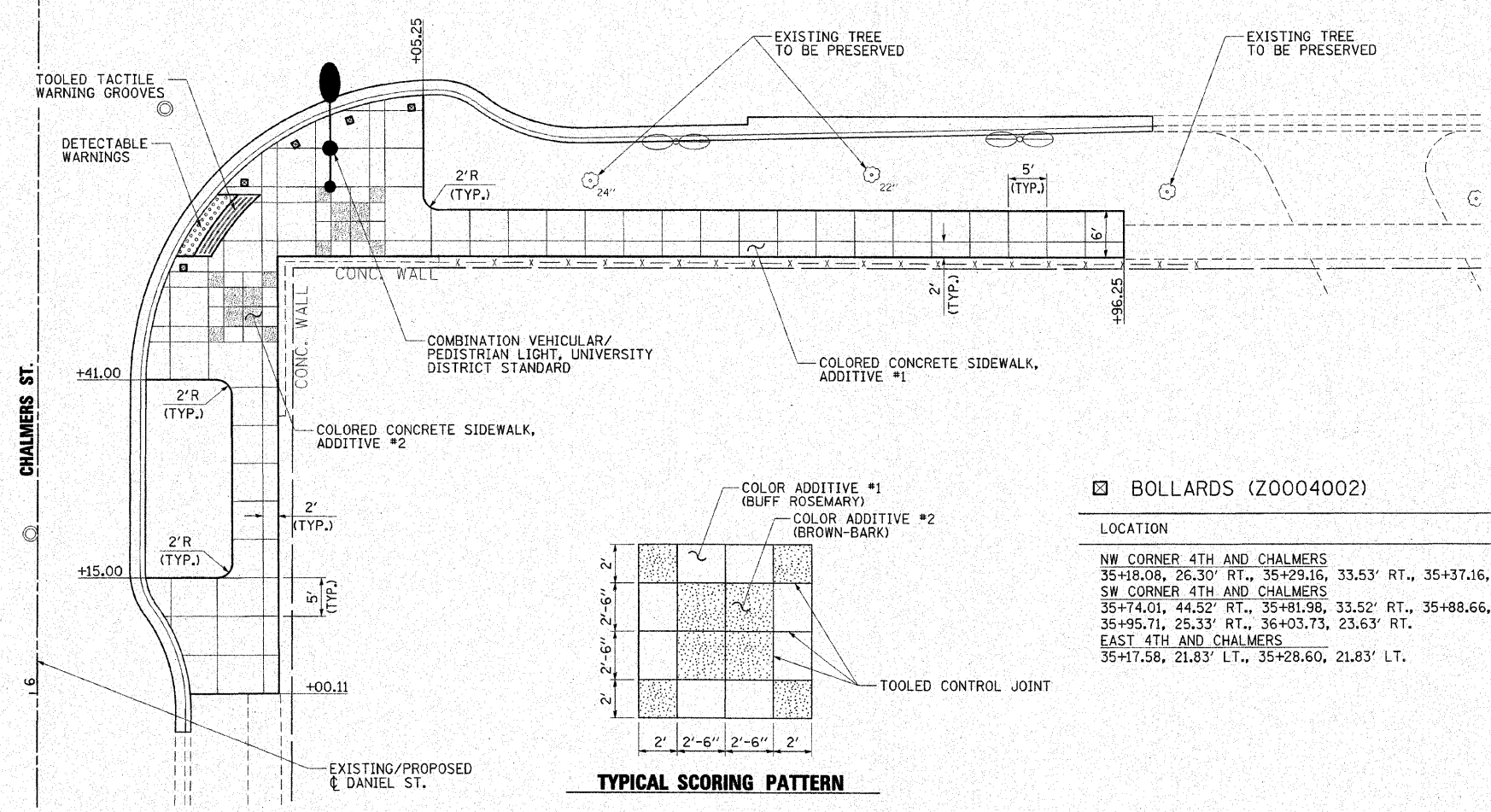
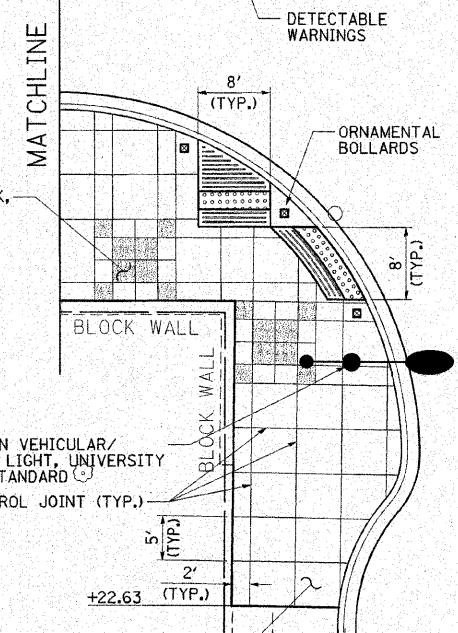
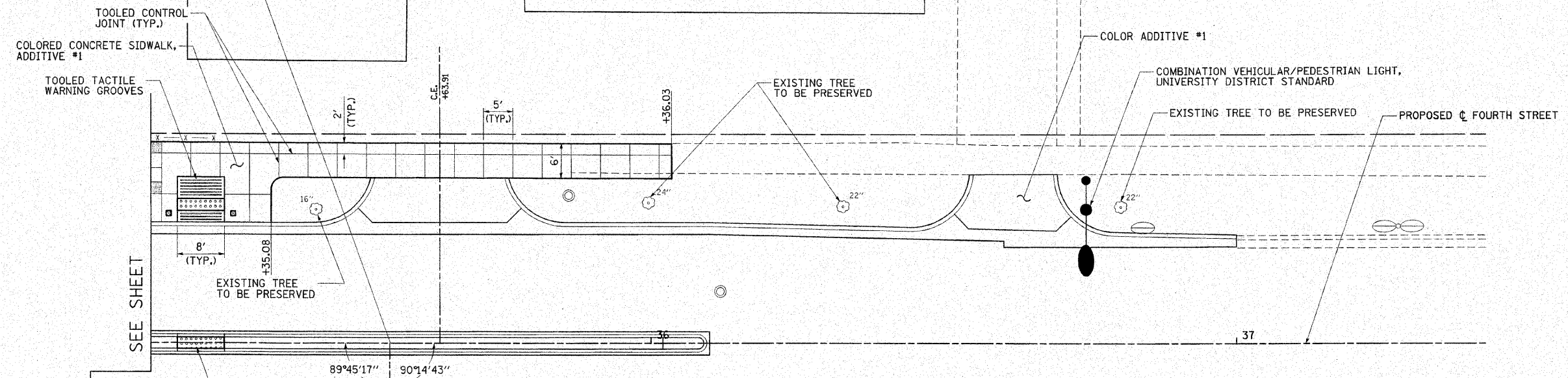



STA. 35+55.49 @ FOURTH ST.
STA. 7+00.00 @ W. CHALMERS ST.



BOLLARDS (Z0004002)

LOCATION	EACH
NW CORNER 4TH AND CHALMERS	
35+18.08, 26.30' RT., 35+29.16, 33.53' RT., 35+37.16, 44.52' RT.	2
SW CORNER 4TH AND CHALMERS	
35+74.01, 44.52' RT., 35+81.98, 33.52' RT., 35+88.66, 28.50' RT.	5
35+95.71, 25.33' RT., 36+03.73, 23.63' RT.	
EAST 4TH AND CHALMERS	
35+17.58, 21.83' LT., 35+28.60, 21.83' LT.	2
SHEET TOTAL	9

FILE NAME =	USER NAME = Jim Michael	DESIGNED - JMM
I:\champaign\100940100\draw\cadd\sheets	Streetscape04-Chalmers.dgn	DRAWN - PAM
		CHECKED - JMM
		DATE - 10/15/2010



**CITY OF CHAMPAIGN
DEPARTMENT OF PUBLIC WORKS**

SCALE: 1" = 10'		SHEET NO. OF SHEETS		STA. TO STA.	

**STREETSCAPE DETAILS
FOURTH STREET IMPROVEMENTS
CHAMPAIGN, ILLINOIS**

F.A.U. RTE.	SECTION	COUNTY	TOTAL SHEETS	SHEET NO.
7171	10-00285-00-SP	CHAMPAIGN	55	32
CONTRACT NO. 91445				
ILLINOIS FED. AID PROJECT				