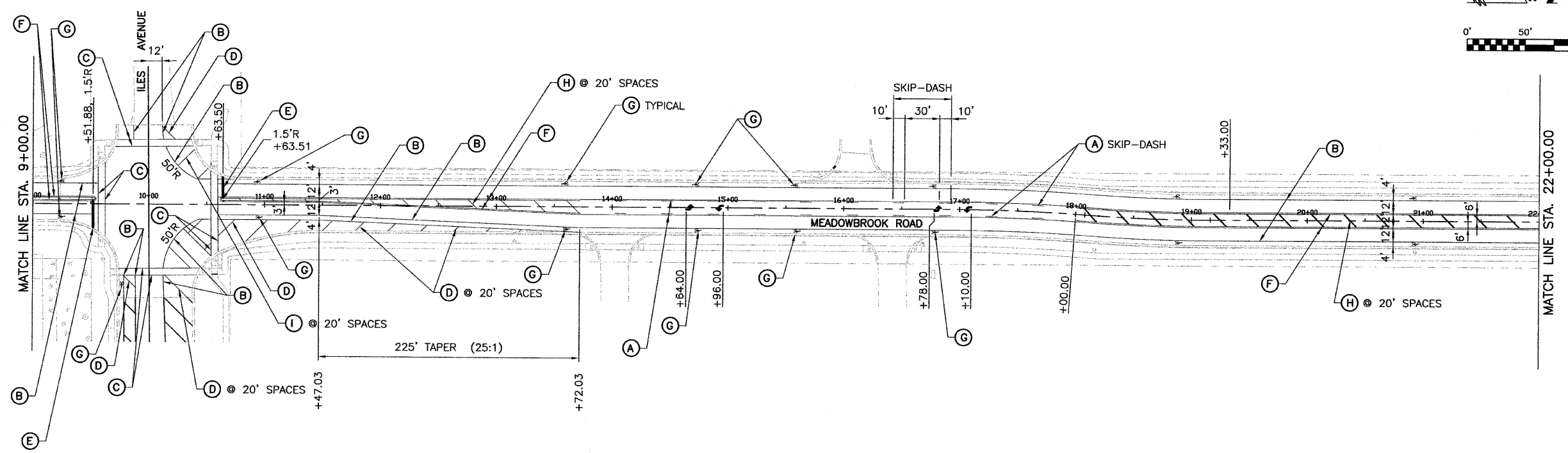
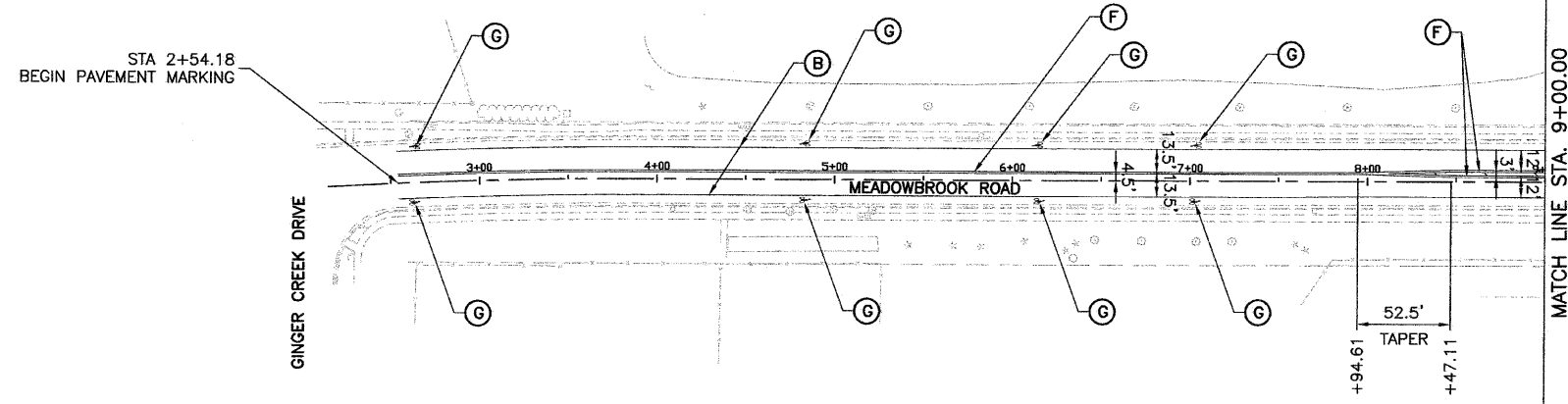
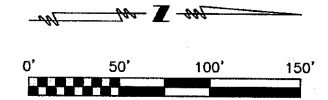


**LEGEND**

- (A) THERMOPLASTIC PAVEMENT MARKING, LINE 5"-YELLOW
- (B) THERMOPLASTIC PAVEMENT MARKING, LINE 5"-WHITE
- (C) THERMOPLASTIC PAVEMENT MARKING, LINE 6"-WHITE
- (D) THERMOPLASTIC PAVEMENT MARKING, LINE 12"-WHITE
- (E) THERMOPLASTIC PAVEMENT MARKING, LINE 24"-WHITE
- (F) THERMOPLASTIC PAVEMENT MARKING, DOUBLE LINE 5"-YELLOW (9" SPACING)
- (G) PREFORMED PLASTIC PAVEMENT MARKING, TYPE B-INLAID-LETTERS AND SYMBOLS
- (H) THERMOPLASTIC PAVEMENT MARKING, LINE 12"-YELLOW



SEE SHEET 21 FOR LOCATION OF SIGNS AT MEADOWBROOK AND ILES.

SHEET TITLE <b>PAVEMENT MARKING PLAN</b> STA 2+54.18 TO STA 22+00.00	
PROJECT FAU RTE. 8046 (MEADOWBROOK ROAD)	PROJECT NO. 09040
SECTION 09-00465-00-PV	SCALE 1"=50'
CITY OF SPRINGFIELD	DATE 4/19/10
SANGAMON COUNTY	DESIGNED BY PPW
	CHECKED BY CLS
<b>Coombe-Bloxdorf P.C.</b> -CIVIL ENGINEERS- -STRUCTURAL ENGINEERS- -LAND SURVEYORS- Phone: 217/544-8477 Design Firm License No. 184-002703 755 South Grand Ave. W, Springfield, IL 62704	
	DRAWING NO. 20
	OF 30 SHTS