

STATE OF ILLINOIS
DEPARTMENT OF TRANSPORTATION
DIVISION OF HIGHWAYS

PLANS FOR PROPOSED
LOCAL AGENCY PROJECT

CITY OF O'FALLON, ILLINOIS	
ROUNDABOUT AT	TOTAL SHEETS 36
PORTER RD & SIMMONS RD	SHEET NO. 1
SECTION 08-00060-00-PV	
CONTRACT 97408	
FEDERAL AID PROJECT	

INDEX OF SHEETS

- 1 COVER SHEET
- 2 GENERAL NOTES, ALIGNMENT TIES & HMA MIXTURE DESIGNS
- 3 SUMMARY OF QUANTITIES
- 4-5 TYPICAL SECTIONS
- 6-9 SCHEDULE OF QUANTITIES
- 10-11 PLAN & PROFILE
- 12-14 CONSTRUCTION STAGING
- 15 EROSION CONTROL PLAN
- 16-18 DRAINAGE PLAN & PROFILE
- 19-21 INTERSECTION DETAILS
- 22 PAVEMENT MARKING DETAILS
- 23-26 SIGNING DETAILS
- 27-33 CROSS SECTIONS - PORTER ROAD
- 34-36 CROSS SECTIONS - SIMMONS ROAD

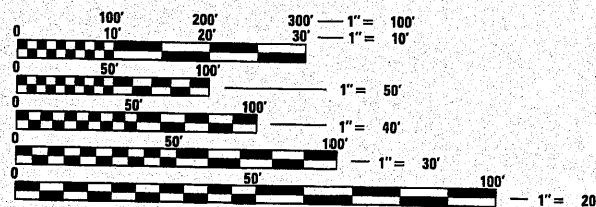
IDOT HIGHWAY STANDARDS

000001-06	602306-03	720011-01
001001-02	602601-02	728001-01
001006	604006-04	729001-01
202001-01	604011-04	780001-02
280001-05	606001-04	BLR 14-10
420001-07	606301-04	BLR 21-8
424001-05	701501-06	
542301-03	701901-01	
542401-01	720001-01	
602301-03	720006-02	

DESIGN DESIGNATION

F.A.U.S. 9170 (PORTER/SIMMONS RD.) - MAJOR COLLECTOR
2030 ADT = 10,900
DESIGN SPEED = 25 MPH

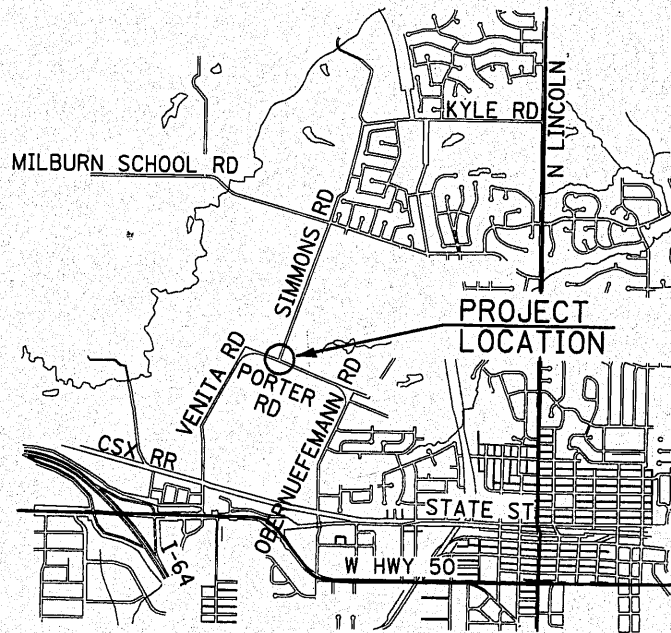
FOR SUMMARY OF QUANTITIES
SEE SHEET 3



FULL SIZE PLANS HAVE BEEN PREPARED USING STANDARD ENGINEERING SCALES. REDUCED SIZED PLANS WILL NOT CONFORM TO STANDARD SCALES. IN MAKING MEASUREMENTS ON REDUCED PLANS, THE ABOVE SCALES MAY BE USED.

J.U.L.I.E.
JOINT UTILITY LOCATION INFORMATION FOR EXCAVATION
1-800-892-0123

FAU ROUTE 9170 (PORTER RD)
FAU ROUTE 9170 (SIMMONS RD)
SECTION 08-00060-00-PV
PROJECT NO. CMM-5011(260)
CITY OF O'FALLON, ILLINOIS
ST. CLAIR COUNTY
JOB NO. C-98-318-09



LOCATION MAP

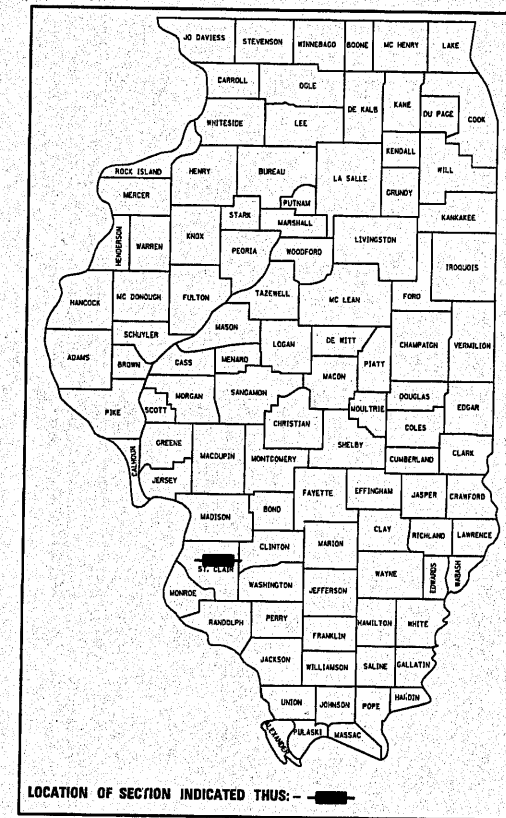
GROSS LENGTH OF PROJECT = 516.47 FEET (0.098 MILES) - ALONG PORTER RD
GROSS LENGTH OF PROJECT = 250.26 FEET (0.047 MILES) - ALONG SIMMONS RD
NET LENGTH OF PROJECT = 766.73 FEET (0.145 MILES)

PLANS PREPARED BY
HORNER & SHIFRIN, INC.
ENGINEERS

www.HornerShifrIn.com

640 Pierce Boulevard Suite 200 • O'Fallon, Illinois 62269
Phone: (618) 622-3040 • Fax: (618) 622-3070

Illinois Professional Design Firm No. 184-000435
License Expires 4/30/2011



LOCATION OF SECTION INDICATED THUS: -


O'Fallon
ILLINOIS

City of O'Fallon, Illinois
255 South Lincoln
O'Fallon, Illinois 62269
Phone: (618) 624-4500
Fax: (618) 624-4508
www.ofallon.org

APPROVED Nov 4 20 10
Amy Subassa
MAYOR, CITY OF O'FALLON, ILLINOIS

PASSED Nov 8 20 10
Frank
DISTRICT 8 ENGINEER OF LOCAL ROAD & STREETS

RELEASING FOR BID
BASED ON LIMITED
REVIEW NOV. 8 20 10
Mary C. Ramirez
DEPUTY DIRECTOR OF HIGHWAYS, REGION 5 ENGINEER



Steven R. Donahue 11/4/10
Steven R. Donahue, P.E. Date
License Expires 11/30/2011

USER NAME = jdonahue
LAST SAVED = 11/4/2010
PLOT DATE = 11/4/2010
PLOT TIME = 10:19 PM
PLOT SCALE = 28.00009 / IN.
PLOT FILE = V:\181
PLOT PAPER = 11x17-100x204-10-F11e.plt
FILE NAME = J:\812\980\oad\11.plans\01.D8XXXXX-Sht-Cover.dgn