

STATE OF ILLINOIS  
DEPARTMENT OF TRANSPORTATION

F.A.P. RTE.	SECTION	COUNTY	TOTAL SHEETS	SHEET NO.
10	(5)RS-3, (6)RS-5	MORGAN	109	1
		ILLINOIS	CONTRACT NO. 72F91	

FOR INDEX OF SHEETS, SEE SHEET NO. 2

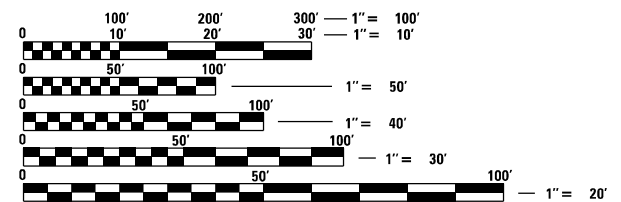
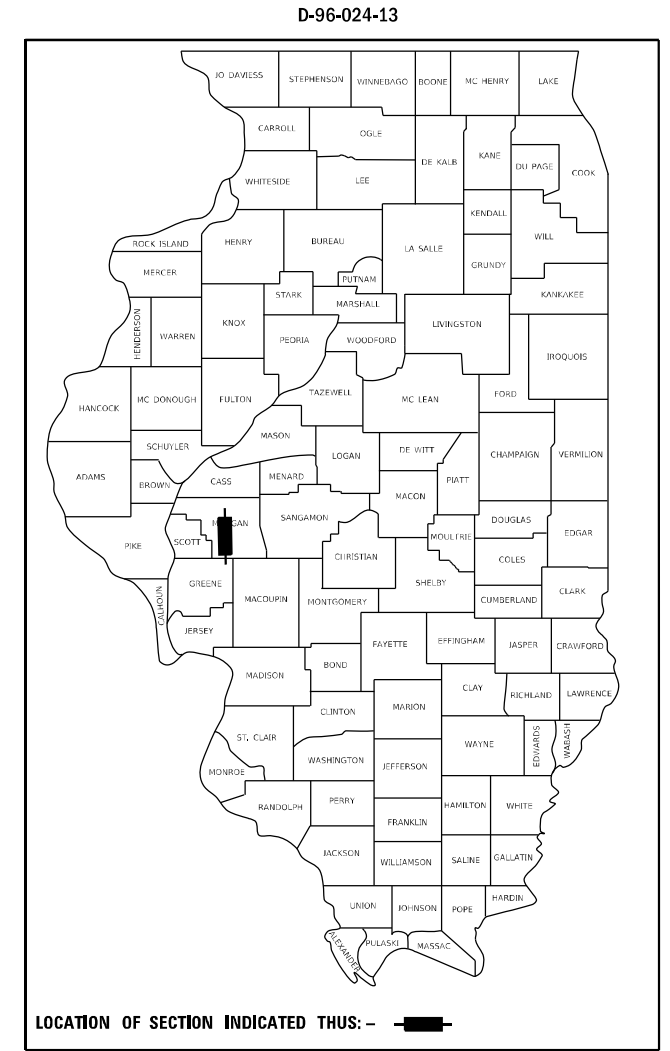
HIGHWAY CLASSIFICATION

MINOR ARTERIAL  
ADT - 2,462 (2019)  
DESIGN SPEED - 60 MPH  
POSTED SPEED - 55 MPH  
PV = 81.87%  
SV = 6.15%  
MU = 11.98%

PROPOSED  
HIGHWAY PLANS

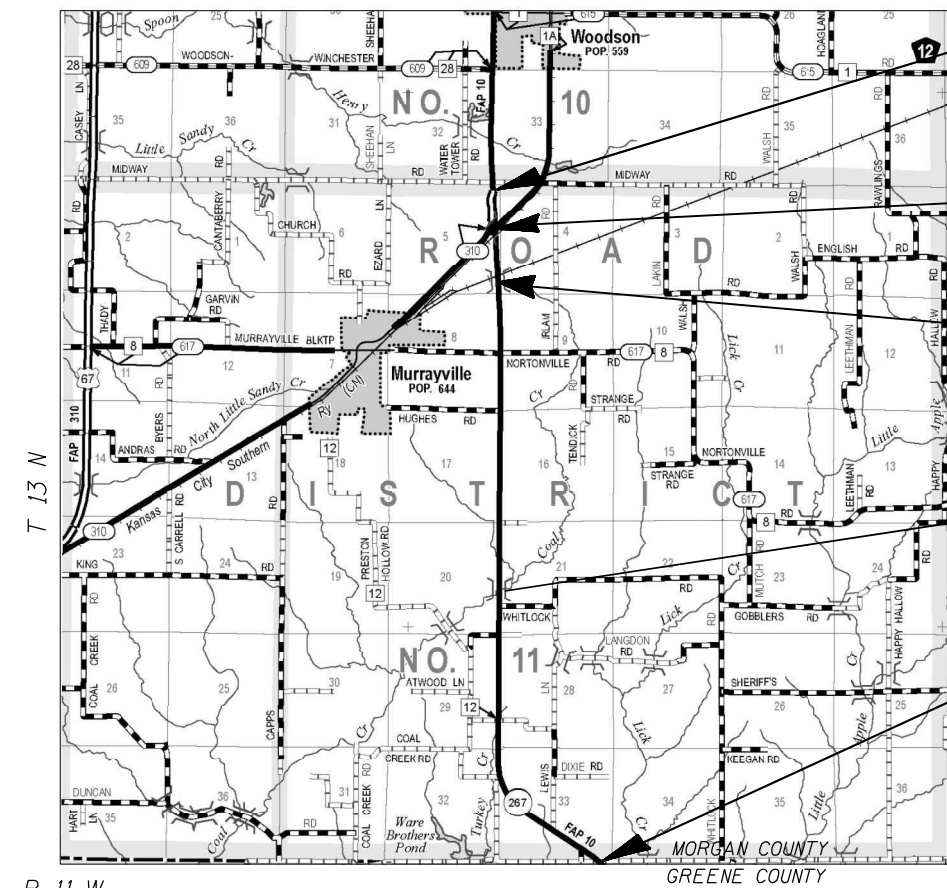
FAP ROUTE 10 (IL 267)  
SECTION (5)RS-3, (6)RS-5  
PROJECT STP-5R59(722)  
RESURFACING  
MORGAN COUNTY

C-96-024-13



FULL SIZE PLANS HAVE BEEN PREPARED USING STANDARD ENGINEERING SCALES, REDUCED SIZED PLANS WILL NOT CONFORM TO STANDARD SCALES. IN MAKING MEASUREMENTS ON REDUCED PLANS, THE ABOVE SCALES MAY BE USED.

J.U.L.I.E.  
JOINT UTILITY LOCATION INFORMATION FOR EXCAVATION  
1-800-892-0123  
OR 811



LIMITS OF PAVING  
IMPROVEMENT ENDS AT  
STA. 987+00.00

BRIDGE OMISSION  
STA. 965+30.29 TO  
STA. 968+74.71

BRIDGE OMISSION  
STA. 946+25.40 TO  
STA. 948+34.60

SN 069-7036  
CULVERT REPAIR  
STA. 765+00.00

LIMITS OF PAVING  
IMPROVEMENT STARTS AT  
STA. 649+03  
GREENE COUNTY LINE

PROJECT ENGINEER: JAY EDWARDS (217) 785-0597  
TEAM MANAGER: JONATHAN COX (217) 782-1378

CONTRACT NO. 72F91

GROSS LENGTH = 33797.00 FT. = 6.40 MILE  
NET LENGTH = 33243.38 FT. = 6.30 MILE

STATE OF ILLINOIS  
DEPARTMENT OF TRANSPORTATION

SUBMITTED October 29 20 21

*Jay P. May* REGIONAL ENGINEER

December 10 20 21  
*[Signature]* ENGINEER OF DESIGN AND ENVIRONMENT

December 10 20 21  
*Stephen M. [Signature]* DIRECTOR OF HIGHWAYS PROJECT IMPLEMENTATION

PRINTED BY THE AUTHORITY  
OF THE STATE OF ILLINOIS

**STANDARDS**

000001-08	STANDARD SYMBOLS, ABBREVIATIONS, AND PATTERNS
001001-02	AREA OF REINFORCEMENT BARS
442201-03	CLASS C & D PATCHES
542301-03	PRECAST REINFORCED CONCRETE FLARED END SECTION
606101-05	TYPE A GUTTER (INLET, OUTLET & ENTRANCE)
606111-03	OUTLETS TYPE 2 FOR TYPE A GUTTER
701001-02	OFF-RD OPERATIONS, 2L, 2W, MORE THAN 15' AWAY
701006-05	OFF-RD OPERATIONS, 2L, 2W, 15' TO 24' FROM PAVEMENT EDGE
701201-05	LANE CLOSURE, 2L, 2W, DAY ONLY, FOR SPEEDS $\geq$ OR EQUAL TO 45 MPH
701301-04	LANE CLOSURE 2L,2W, SHORT TERM OPERATIONS
701306-04	LANE CLOSURE 2L,2W, SLOW MOVING OPERATIONS - DAY ONLY FOR SPEEDS $\geq$ OR EQUAL TO 45 MPH
701311-03	LANE CLOSURE, 2L, 2W, MOVING OPERATIONS DAY ONLY
701326-04	LANE CLOSURE, 2L, 2W, PAVEMENT WIDENING FOR SPEEDS $\geq$ 45 MPH
701901-08	TRAFFIC CONTROL DEVICES
780001-05	TYPICAL PAVEMENT MARKINGS
781001-04	TYPICAL APPLICATIONS RAISED REFLECTIVE PAVEMENT MARKERS
001006	DECIMAL OF AN INCH AND OF A FOOT
420001 10	PAVEMENT JOINTS
642006 01	SHOULDER RUMBLE STRIPS, 8 IN.

**INDEX OF SHEETS**

1	COVER SHEET
2	INDEX OF SHEETS, LISTS OF STANDARDS, GENERAL NOTES AND COMMITMENTS
3-7	SUMMARY OF QUANTITIES
8-10	SCHEDULE OF QUANTITIES
11-15	TYPICAL SECTIONS
16-27	PLAN SHEETS
28	TRANSITION DETAILS
29-31	WINGWALL REPAIR DETAILS
32-33	ENTRANCE & SIDEROAD DETAILS
35-109	CROSS SECTION DETAILS

**GENERAL NOTES**

1 THE FOLLOWING MIXTURE REQUIREMENTS ARE APPLICABLE

LOCATIONS:	IL 267	IL 267	RT. 10 (IL 267)	SIDEROADS & ENTR.
MIXTURE USE(S):	HMA SURF CSE	HMA BINDER CSE	PATCHING	INCIDENTAL HMA SURF
AC/PG:	SBS PG 64-28	* PG 64-22	* PG 64-22	* PG 64-22
DESIGN AIR VOIDS	4.0% @ N DESIGN = 50	4.0% @ N DESIGN = 50	4.0% @ N DESIGN = 50	4.0% @ N DESIGN = 50
MIXTURE COMPOSITION (GRADATION MIXTURE)	IL 9.5	IL 9.5FG	IL 19.0	IL 9.5
FRICTION AGGREGATE	MIX "C"	N/A	N/A	MIX "C"
QUALITY MANAGEMENT	QCP	QCP	QC/QA	QC/QA
SUBLOT SIZE	1,000 TONS	1,000 TONS	N/A	N/A
MATERIAL TRANSFER DEVICE REQUIRED	YES	NO	NO	NO

NOTE:

- QCP APPLIES TO MAINLINE ONLY.
- THE EXACT LOCATIONS AND SIZES OF PAVEMENT PATCHES SHALL BE DETERMINED BY THE ENGINEER IN THE FIELD.
- REMOVAL OF THE EXISTING ASPHALT SHOULDER, DOWN TO PROPOSED GRADE FOR THE NEW HMA SHOULDER, WILL BE INCLUDED IN THE WORK THAT WILL BE PAID FOR AS EXCAVATING AND GRADING EXISTING SHOULDER (SPECIAL).
- "NO PASSING ZONES" TO BE FIELD VERIFIED BY THE BUREAU OF OPERATIONS, THE RESIDENT ENGINEER SHALL NOTIFY THE BUREAU OF OPERATIONS AT LEAST 14 DAYS PRIOR TO PLACEMENT OF FINAL PERMANENT MARKING. (PH: 217-785-5306)

**RATE TABLE**

THE FOLLOWING RATES OF APPLICATION HAVE BEEN ASSUMED IN CALCULATING PLAN QUANTITIES:

BITUMINOUS MATERIALS (TACK COAT): 0.025 LBS/SQ FT (HMA LIFTS)  
0.05 LBS/SQ FT (MILLING)

HMA SURFACE MIX "C": 0.056 TONS/SQ YD

**FERTILIZER NUTRIENTS**

NITROGEN 90 LB/ ACRE  
PHOSPHORUS 90 LB/ ACRE  
POTASSIUM 90 LB/ ACRE  
AGRICULTURAL GROUND LIME STONE 2 TONS/ ACRE  
MULCH 2 TONS/ ACRE

**COMMITMENTS**

NONE

**STATE OF ILLINOIS  
DEPARTMENT OF TRANSPORTATION  
DIVISION OF HIGHWAYS  
DISTRICT 6**

EXAMINED October 4 2021  
*[Signature]*  
ENGINEER OF OPERATIONS

EXAMINED October 14 2021  
*[Signature]*  
ENGINEER OF PROJECT IMPLEMENTATION

EXAMINED October 21 2021  
*[Signature]*  
ENGINEER OF PROGRAM DEVELOPMENT

REV. - MS

MODEL: Default  
 FILE: M:\GIS\Projects\2021\211001\Documents\DOT\_Offices\District\_6\Projects\211001\CD\Drawings\211001-02-01-01-01.dgn

USER NAME = coxjw	DESIGNED -	REVISED -
	DRAWN -	REVISED -
PLOT SCALE = 100.0000' / in.	CHECKED -	REVISED +
PLOT DATE = 10/29/2021	DATE -	REVISED +

**STATE OF ILLINOIS  
DEPARTMENT OF TRANSPORTATION**

**HIGHWAY STANDARDS, INDEX OF SHEETS  
& GENERAL NOTES**

SCALE: SHEET 1 OF 2 SHEETS STA. TO STA.

F.A.P. RTE.	SECTION	COUNTY	TOTAL SHEETS	SHEET NO.
10	(5)RS 3, (6)RS 5	MORGAN	109	2
CONTRACT NO. 72F91			ILLINOIS FED. AID PROJECT	

CODE NO.	ITEM	UNIT	TOTAL QUANTITY	6-00440-0000	6-00440-0100	6-00440-0200
				80% FEDERAL	80% FEDERAL	80% FEDERAL
				20% STATE	20% STATE	20% STATE
				ROADWAY	BOX CULVERT	SAFETY
				0005	0004	0021
				RURAL	S.N. 069-7036	RURAL
					RURAL	
20200100	EARTH EXCAVATION	CU YD	90	90		
20800150	TRENCH BACKFILL	CU YD	10	10		
21400100	GRADING AND SHAPING DITCHES	FOOT	2,041	2,041		
25000200	SEEDING, CLASS 2	ACRE	0.75	0.75		
25000400	NITROGEN FERTILIZER NUTRIENT	POUND	78	78		
25000500	PHOSPHORUS FERTILIZER NUTRIENT	POUND	78	78		
25000600	POTASSIUM FERTILIZER NUTRIENT	POUND	78	78		
25000700	AGRICULTURAL GROUND LIMESTONE	TON	2	2		
25100115	MULCH, METHOD 2	ACRE	0.75	0.75		
28100105	STONE RIPRAP, CLASS A3	SQ YD	4	4		
28100107	STONE RIPRAP, CLASS A4	SQ YD	453	453		
28100109	STONE RIPRAP, CLASS A5	SQ YD	522	522		
28200200	FILTER FABRIC	SQ YD	979	979		
35101400	AGGREGATE BASE COURSE, TYPE B	TON	557	557		

REV. - MS

FILE NAME =	USER NAME = coxjw	DESIGNED -	REVISED -	<b>STATE OF ILLINOIS DEPARTMENT OF TRANSPORTATION</b>	<b>SUMMARY OF QUANTITIES</b>			F.A.P. RTE.	SECTION	COUNTY	TOTAL SHEETS	SHEET NO.
pw:\idot-pw.bentley.com\PWIDOT\Documents\IDOT Offices\District 6\Projects\0672F91\CDRAWINGS\0672F91-sh1-500.dgn	PLotted SCALE = 100.0000' / in.	CHECKED -	REVISED -					10	(5)RS-3, (6)RS-5	MORGAN	109	3
Default	PLOT DATE = 10/29/2021	DATE -	REVISED -		SCALE:	SHEET 1	OF 5 SHEETS	STA.	TO STA.	ILLINOIS FED. AID PROJECT CONTRACT NO. 72F91		

CODE NO.	ITEM	UNIT	TOTAL QUANTITY	6 00440 0000	6 00440 0100	6 00440 0200
				80% FEDERAL	80% FEDERAL	80% FEDERAL
				20% STATE	20% STATE	20% STATE
				ROADWAY	BOX CULVERT	SAFETY
				0005	0004	0021
				RURAL	S.N. 069-7036	RURAL
					RURAL	
35800100	PREPARATION OF BASE	SQ YD	1,320	1,320		
40600290	BITUMINOUS MATERIALS (TACK COAT)	POUND	59,953	59,953		
40600370	LONGITUDINAL JOINT SEALANT	FOOT	33,270	33,270		
40600982	HOT-MIX ASPHALT SURFACE REMOVAL - BUTT JOINT	SQ YD	2,138	2,138		
40602965	HOT-MIX ASPHALT BINDER COURSE, IL-9.5FG, N50	TON	6,217	6,217		
40604050	HOT-MIX ASPHALT SURFACE COURSE, IL-9.5, MIX "C", N50	TON	7,461	7,461		
40800029	BITUMINOUS MATERIALS (TACK COAT)	POUND	1,674	1,674		
40800050	INCIDENTAL HOT-MIX ASPHALT SURFACING	TON	391	391		
44000155	HOT-MIX ASPHALT SURFACE REMOVAL, 1 1/2"	SQ YD	78,555	78,555		
44000160	HOT-MIX ASPHALT SURFACE REMOVAL, 2 3/4"	SQ YD	10,263	10,263		
44000400	GUTTER REMOVAL	FOOT	8,950	5,975		2975
44200168	PAVEMENT PATCHING, TYPE II, 14 INCH	SQ YD	63	63		
44200172	PAVEMENT PATCHING, TYPE III, 14 INCH	SQ YD	49	49		
48102100	AGGREGATE WEDGE SHOULDER, TYPE B	TON	1,805	1,805		

REV. - MS

FILE NAME =	USER NAME = coxjw	DESIGNED -	REVISED -	<b>STATE OF ILLINOIS DEPARTMENT OF TRANSPORTATION</b>	<b>SUMMARY OF QUANTITIES</b>			F.A.P. RTE.	SECTION	COUNTY	TOTAL SHEETS	SHEET NO.
pw:\idot-pw.bentley.com\PWIDOT\Documents\IDOT Offices\District 6\Projects\0672F91\CDRAWINGS\Drawings\0672F91-shl-500.dgn		CHECKED -	REVISED -					10	(5)RS-3, (6)RS-5	MORGAN	109	4
Default	PLOT SCALE = 100.0000' / in.	DATE -	REVISED -		SCALE:	SHEET 2 OF 5 SHEETS	STA.	TO STA.	CONTRACT NO. 72F91			
	PLOT DATE = 10/29/2021								ILLINOIS FED. AID PROJECT			









LOCATION	20200100				
	EARTH EXCAV (CU YD)	FROM EXCAV & GRADE EX SHLDR (CU YD)	SHRINK FACTOR (CU YD)	EMBANK (CU YD)	BALANCE WASTE + SHORT ( ) (CU YD)
FAP 10 (ILL 267)					
649+00.00 TO 720+00.00	90.03	1,110.29	900.24	198.95	701.29
TOTAL =	90	1,110	901	199	701

Shrinkage Factor 25%

LOCATION	21400100		
	GRADING & SHAPING (FOOT)	DITCHES (FOOT)	
FAP 10 (ILL 267)			
663+36.00 TO 664+36.00	x2	200	
689+25.00 TO 703+06.00	RT	1381	
715+00.00 TO 716+00.00	X2	200	
790+00.00 TO 791+10.00	LT	110	
790+00.00 TO 791+50.00	RT	150	
TOTAL		2,041	

LOCATION	LENGTH (FOOT)	WIDTH (FOOT)	DEPTH (APPROX) (INCH)	35101400
				AGG BSE CRSE TY B (TON)
FAP 10 (ILL 267)				
648+29.00 TO 653+00.00	LT	471.00	1.75	20.35
689+25.00 TO 719+00.00	RT	2,975.00	1.75	128.55
792+10.00 TO 793+50.00	LT	140.00	1.75	6.05
793+50.00 TO 814+00.00	X2	2,050.00	1.75	177.16
816+00.00 TO 827+00.00	x2	1,100.00	1.75	95.06
829+00.00 TO 844+00.00	x2	1,500.00	1.75	129.63
TOTAL				557

LOCATION	TRENCH DEPTH	20800150	44200168	44200172	50104400	50105220	542A0229	542A5473	54213669	54214503
		TRENCH BACKFILL (CU YD)	PAVEMENT PATCH T2 14" (SQ YD)	PAVEMENT PATCH T3 14" (SQ YD)	CONC HDWL REMOVAL (EACH)	PIPE CULVERT REMOVAL (FOOT)	P CUL CL A T1 24" (FOOT)	P CUL CL A T1 ERS 18" (FOOT)	PRC FLARED ES 24" (EACH)	PRC FLARED ES 18" (EACH)
FAP 10 (ILL 267)										
663+85.00	0.116	4.99	13.77		2	43	50		2	
695+06.00					2	10	10		2	
736+06.00					2	10	10		2	
741+00.00				49.14						
765+00.00	0.105	4.94	20.35		2	47		47		2
979+17.00			29.1							
TOTAL		10	63	49	8	110	70	47	6	2

LOCATION	LENGTH (FOOT)	PVT WIDTH (FOOT)	40600290	
			BIT MAT TC (MILLING) (POUND)	BIT MAT TC (HMA LIFT) (POUND)
FAP 10 (ILL 267)				
648+14.00 TO 719+00.00	7,086.00	22.00	7,794.60	3,897.30
719+00.00 TO 792+10.00	7,310.00	25.00	9,137.50	4,568.75
792+10.00 TO 844+00.00	5,190.00	22.00	5,709.00	2,854.50
844+00.00 TO 931+60.00	8,760.00	25.00	10,950.00	5,475.00
931+60.00 TO 936+51.00	491.00	25.00	613.75	306.88
936+51.00 TO 936+76.00	25.00	26.00	32.50	16.25
936+76.00 TO 946+00.00	924.00	26.00	1,201.20	600.60
BRIDGE OMISSION STA. 946+00.00 TO STA. 948+34.60				
948+34.60 TO 965+13.00	1,678.40	26.00	2,181.92	1,090.96
BRIDGE OMISSION STA. 965+13.00 TO STA. 968+64.71				
968+74.71 TO 979+87.25	1,112.54	26.00	1,446.30	723.15
STATION EQUATION: STA. 979+87.25 TO STA. 980+06.48				
980+06.48 TO 987+00.00	693.52	26.00	901.58	450.79
SUB TOTAL			39,968	19,984
TOTAL			59,953	

LOCATION	AREA (SQ FT)	25000200	25000400	25000500	25000600	25000700
		SEEDING & MULCH METH 2 (ACRE)	NITRO FERT NUTRI (POUND)	PHOSP FERT NUTRI (POUND)	POTASS FERT NUTRI (POUND)	AGRI GRD LIMSTN (TON)
FAP 10 (ILL 267)		*				
648+14.00 TO 719+00.00	18,700	0.43	38.64	38.64	38.64	0.86
648+14.00 TO 719+00.00	18,700	0.43	38.64	38.64	38.64	0.86
790+00.00 TO 791+10.00	550	0.01	1.14	1.14	1.14	0.03
790+00.00 TO 791+50.00	750	0.02	1.55	1.55	1.55	0.03
TOTAL		0.86	77.27	77.27	77.27	1.72

\* ADD APPROX. 10% OF COVERAGE Use 0.75 Use 78 Use 78 Use 78 Use 2

LOCATION	AREA (SQ FT)	28100105	28100107	28100109	28200200	Z0065796
		STONE RIPRAP CL A3 (SQ YD)	STONE RIPRAP CL A4 (SQ YD)	STONE RIPRAP CL A5 (SQ YD)	FILTER FABRIC (SQ YD)	RIPRAP SLURRY (SQ YD)
FAP 10 (ILL 267)						
663+85.00	RT	163.21	18.13		18.13	
673+37.00	RT	262.73	29.19		29.19	
701+34.00	RT	385.32	42.81		42.81	
710+52.00	LT	238.56	26.51		26.51	
723+20.00	RT	467.97	52.00		52.00	
736+06.00	LT	436.66	48.52		48.52	
736+69.00	LT	400.13	44.46		44.46	
765+00.00	LT	199.87	22.21		22.21	
765+00.00	RT	202.19	22.47		22.47	
SN 069-7036	RT	3332.03		370.23	370.23	370.23
SN 069-7036	LT	1367.84		151.98	151.98	151.98
801+00.00	LT	16.00	1.78		1.78	
801+07.00	RT	16.00	1.78		1.78	
865+21.00	LT	188.78	20.98		20.98	
865+21.00	RT	188.78	20.98		20.98	
879+00.00	LT	188.78	20.98		20.98	
891+55.00	LT	188.78	20.98		20.98	
891+55.00	RT	188.78	20.98		20.98	
895+23.00	LT	188.78	20.98		20.98	
902+60.00	RT	188.78	20.98		20.98	
TOTAL		4	453	522	979	522

LOCATION	LENGTH (FOOT)	WIDTH (FOOT)	40600982	44000155	44000160
			HMA SURF REM BJ (SQ YD)	HMA SURF REM 1 1/2" (SQ YD)	HMA SURF REM 2 3/4" (SQ YD)
FAP 10 (ILL 267)					
648+14.00 TO 719+00.00	7,086.00	22.00		17,321.33	
719+00.00 TO 792+10.00	7,310.00	25.00		20,305.56	
792+10.00 TO 844+00.00	5,190.00	22.00		12,686.67	
844+00.00 TO 931+60.00	8,760.00	25.00		24,333.33	
931+60.00 TO 936+51.00	491.00	25.00		1,363.89	
936+51.00 TO 936+76.00	25.00	26.00			72.22
936+76.00 TO 946+00.00	924.00	26.00			2,669.33
BRIDGE OMISSION STA. 946+00.00 TO STA. 948+34.60					
948+34.60 TO 965+13.00	1,678.40	26.00			4,848.71
BRIDGE OMISSION STA. 965+13.00 TO STA. 968+64.71					
968+74.71 TO 978+00.00	925.29	26.00			2,673.06
978+00.00 TO 978+25.00	25.00	26.00			72.22
978+25.00 TO 979+87.25	162.25	26.00			468.72
STATION EQUATION: STA. 979+87.25 TO STA. 980+06.48					
980+06.48 TO 987+00.00	693.52	26.00		2,003.50	
ENTRANCES			491.00		
SIDE ROADS			1,647.00		
TOTAL			2,138	78,555	10,263

REV. - MS

FILE NAME =	USER NAME = coxjw	DESIGNED -	REVISED -	STATE OF ILLINOIS DEPARTMENT OF TRANSPORTATION	SCHEDULE OF QUANTITIES	F.A.P. RTE.	SECTION	COUNTY	TOTAL SHEETS	SHEET NO.	
pw\illdot-pw.bentley.com\PI\DOT Documents\DOT Offices\District 6\Projects\0672F91\CDRAWINGS\0672F91-sht-schedule.dgn	10/29/2021	CHECKED -	REVISED -			10	(5)RS-3, (6)RS-5	MORGAN	109	8	
Default	10/29/2021	DATE -	REVISED -			CONTRACT NO. 72F91		ILLINOIS FED. AID PROJECT			
						SCALE:	SHEET 1 OF 3 SHEETS	STA.	TO STA.		

DESCRIPTION	STATION	EXIST. ENTR.	FROM E.O.P. (FOOT)	WIDTH		THICK (INCH)	PREP OF BASE (SQ YD)	BIT MAT TC (ENTR) (POUND)	ENTR.		SIDE RD.		TOTAL (TON)
				(@eop)	(etr.)				AREA (SQ FT)	TOTAL (TON)	AREA (SQ FT)	TOTAL (TON)	
				(FOOT)	(FOOT)								
				40800050									
FAP 10 (ILL 267)													
LIMITS OF IMPROVEMENT	648+14.00												
PAVING BEGINS	648+39.00												
COUNTY LINE RD RT	648+67.00	BIT.	41	101	21	2.25 to 1.5		125.05			2,501.00	29.18	29.18
2800N LT	659+13.00	BIT.	40	50	17	2.25 to 1.5		67.00			1,340.00	15.63	15.63
LEWIS LN RT	674+50.00	BIT.	31	75	25	2.25 to 1.5		77.50			1,550.00	18.08	18.08
COAL CREEK LT	711+15.00	BIT.	22	60	18	2.25 to 1.5	570.00	42.90			858.00	10.01	10.01
HMA PE LT	724+43.00	BIT.	7	73	16	2.25 to 1.5		15.58	311.50	3.63			3.63
PRESTON HOLLOW RD LT	737+60.00	BIT.	50	100	18	2.25 to 1.5		147.50			2,950.00	34.42	34.42
PRESTON HOLLOW RD RT	737+60.00	BIT.	30	62	20	2.25 to 1.5		61.50			1,230.00	14.35	14.35
GARFIELD LN LT	777+36.00	BIT.	16	108	39	2.25 to 1.5		58.80			1,176.00	13.72	13.72
WHITELOCK RD RT	791+00.00	BIT.	30	84	24	2.25 to 1.5		81.00			1,620.00	18.90	18.90
HMA PE LT	792+60.00	AGG	10	75	45	2.25 to 1.5	750.00	30.00	600.00	7.00			7.00
HMA PE LT	824+84.00	BIT.							TYPE A GUTTER ENTRANCE				
HMA PE LT	838+00.00	BIT.	13	38	18	2.25 to 1.5		18.20	364.00	4.25			4.25
HMA PE RT	844+20.00	BIT.	15	46	18	2.25 to 1.5		24.00	480.00	5.60			5.60
HMA CE LT	844+50.00	BIT.	13	47	22	2.25 to 1.5		22.43	448.50	5.23			5.23
HMA PE RT	850+50.00	BIT.	18	52	12	2.25 to 1.5		28.80	576.00	6.72			6.72
HMA PE LT	862+18.00	BIT.	13	44	13	2.25 to 1.5		18.53	370.50	4.32			4.32
HMA CE LT	863+25.00	BIT.	27	101	38	2.25 to 1.5		93.83	1,876.50	21.89			21.89
HMA PE LT	882+00.00	BIT.	36	113	20	2.25 to 1.5		119.70	2,394.00	27.93			27.93
HMA PE LT	883+47.00	BIT.	15	40	15	2.25 to 1.5		20.63	412.50	4.81			4.81
NORTONVILLE RD LT	909+25.00	BIT.	26	102	26	2.25 to 1.5		83.20			1,664.00	19.41	19.41
NORTONVILLE RD RT	909+26.00	BIT.	34	109	24	2.25 to 1.5		113.05			2,261.00	26.38	26.38
OLD US 67	981+67.00	BIT.	37	150	60	2.25 to 1.5		194.25			3,885.00	45.33	45.33
OLD US 68	985+00.00	BIT.	70	110	22	2.25 to 1.5		231.00			4,620.00	53.90	53.90
SECTION ENDS	986+90.00												
LIMITS OF IMPROVEMENT:	987+00.00												
TOTAL							1,320	1,674	7,834	91	25,655	299	391
									870	SQ YDS	2851	SQ YDS	

LOCATION	LENGTH (FOOT)	WIDTH (FOOT)	AREA (CU YD)	48102100 AGG WGE SHLD TB (TON)
FAP 10 (ILL 267)				
648+14.00 TO 689+00.00	x2 4,086.00	4.0	277.44	443.91
689+00.00 TO 719+00.00	LT 3,000.00	4.0	203.70	325.93
719+00.00 TO 792+10.00	x2 7,310.00	4.0	293.30	469.28
814+00.00 TO 816+00.00	x2 200.00	4.0	8.02	12.84
827+00.00 TO 829+00.00	x2 200.00	4.0	8.02	12.84
844+00.00 TO 936+76.00	x2 9,276.00	4.0	372.19	595.50
978+00.00 TO 979+87.25	x2 187.25	4.0	7.51	12.02
STATION EQUATION: STA. 979+87.25 TO STA. 980+06.48				
980+06.48 TO 982+16.00	RT 209.52	4.0	8.41	13.45
982+16.00 TO 984+42.00	x2 226.00	4.0	9.07	14.51
984+42.00 TO 987+00.00	RT 258.00	4.0	10.35	16.56
SUB TOTAL				1,917
Side Roads & Entrances	1,740.00	4.0	69.81	111.70
TOTAL				1,805

LOCATION	LENGTH (FOOT)	WIDTH (FOOT)	SHLD THICK (INCHES)	48203100 HMA SHLDS (TON)	48203023 HMA SHLDS 6 1/2" (SQ YD)	64200108 SHLD RUMBLE STRIPS (FOOT)
FAP 10 (ILL 267)						
648+14.00 TO 653+00.00	x2 486.00	4.00	1.5	36.29	432.00	972.00
653+00.00 TO 689+00.00	x2 3600.00	4.00	1.5	268.80	3,200.00	7,200.00
689+00.00 TO 719+00.00	x2 3000.00	4.00	1.5	224.00	2,666.67	6,000.00
931+60.00 TO 934+00.00	x2 240.00	2.00	2.75	16.43		
934+00.00 TO 937+00.00	x2 300.00	3'-8'	2.75	56.47		
937+00.00 TO 946+00.00	x2 900.00	6.00	2.75	184.80		
BRIDGE OMISSION STA. 946+00.00 TO STA. 948+34.60						
948+34.60 TO 965+13.00	x2 1678.40	6.00	2.75	344.63		
BRIDGE OMISSION STA. 965+13.00 TO STA. 968+64.71						
968+74.71 TO 978+00.00	x2 925.29	6.00	2.75	189.99		
978+00.00 TO 979+87.25	x3 187.25	8'-3'	2.75	35.24		
STATION EQUATION: STA. 979+87.25 TO STA. 980+06.48						
980+06.48 TO 982+00.00	x1 193.52	1'-4'	2.75	16.56		
982+00.00 TO 984+00.00	x2 200.00	2.00	2.75	13.69		
984+00.00 TO 987+00.00	x1 300.00	1'-4'	2.75	25.67		
TOTAL				1,413	6,299	14,172

LOCATION	LENGTH (FOOT)	WIDTH (FOOT)	40602965 HMA BC IL9.5 FG N50 (TON)	40604050 HMA SURF CSE MIX C N50 (TON)	40600370 LONG JOINT SEALANT (FOOT)	Z0034105 MATERIAL TRANSFER DEVICE (TON)
FAP 10 (ILL 267)						
648+14.00 TO 719+00.00	7,086.00	22.00	1,212.49	1,454.99	7,086.00	1,454.99
719+00.00 TO 792+10.00	7,310.00	25.00	1,421.39	1,705.67	7,310.00	1,705.67
792+10.00 TO 844+00.00	5,190.00	22.00	888.07	1,065.68	5,190.00	1,065.68
844+00.00 TO 931+60.00	8,760.00	25.00	1,703.33	2,044.00	8,760.00	2,044.00
931+60.00 TO 936+51.00	491.00	25.00	95.47	114.57	491.00	114.57
936+51.00 TO 936+76.00	25.00	26.00	5.06	6.07	25.00	6.07
936+76.00 TO 946+00.00	924.00	26.00	186.85	224.22	924.00	224.22
BRIDGE OMISSION STA. 946+00.00 TO STA. 948+34.60						
948+34.60 TO 965+13.00	1,678.40	26.00	339.41	407.29	1,678.40	407.29
BRIDGE OMISSION STA. 965+13.00 TO STA. 968+64.71						
968+74.71 TO 979+87.25	1,112.54	26.00	224.98	269.98	1,112.54	269.98
STATION EQUATION: STA. 979+87.25 TO STA. 980+06.48						
980+06.68 TO 987+00.00	693.32	26.00	140.20	168.25	693.32	168.25
TOTAL			6,217	7,461	33,270	7,461

LOCATION	60920015 PIPE CULVT TBC 15" (FOOT)	60920024 PIPE CULVT TBC 24" (FOOT)	60905305 BX CULVT TBC (FOOT)
FAP 10 (ILL 267)			
701+40.00			44
710+00.00 RT	8		
741+00.00			40
761+40.00			38
790+65.00			43
851+78.00		45	
865+21.00		45	
879+00.00		45	
887+23.00			41
894+00.00			40
TOTAL	8	135	246

FILE NAME =	USER NAME = cox,jw	DESIGNED -	REVISED -
pw\1\dot-pw.bentley.com\PIDOT\Documents\100 T O fices\District 6\Projects\06 22 P\1\CDRAWING sheet & B 72F91-sht-schedule.dgn		CHECKED -	REVISED -
Default	PLOT DATE = 10/29/2021	DATE -	REVISED -

STATE OF ILLINOIS  
DEPARTMENT OF TRANSPORTATION

SCHEDULE OF  
QUANTITIES

SCALE: SHEET 2 OF 3 SHEETS STA. TO STA.

F.A.P. RTE.	SECTION	COUNTY	TOTAL SHEETS	SHEET NO.
10	(5)RS-3, (6)RS-5	MORGAN	109	9
CONTRACT NO. 72F91				
ILLINOIS FED. AID PROJECT				

LOCATION				44000400	60602500	60600095	60405800
				CONCRETE GUTTER REMOVAL FOOT	CONCRETE GUTTER TYPE A FOOT	CLASS SI CONC OUTLET (CU YD)	GRATES & COVERS TY 2A (EACH)
<b>FAP 10 (ILL 267)</b>							
689+25.00	TO	689+61.00	RT	36.00		3.5	
689+61.00	TO	700+21.00	RT	1060.00	1060.00		
700+21.00	TO	700+57.00	RT	36.00		3.5	
700+57.00	TO	703+70.00	RT	313.00	313.00		
703+70.00	TO	704+06.00	RT	36.00		3.5	
704+06.00	TO	709+75.00	RT	569.00	569.00		
709+75.00	TO	710+31.00	RT	56.00		4.33	1
710+31.00	TO	718+88.00	RT	857.00	857.00		
718+88.00	TO	719+00.00	RT	12.00		0.93	
792+85.00	TO	795+34.00	LT	249.00	249.00		
795+34.00	TO	795+70.00	LT	36.00		3.5	
793+50.00	TO	793+62.00	RT	12.00		0.93	
793+62.00	TO	796+00.00	RT	238.00	238.00		
796+00.00	TO	796+36.00	RT	36.00		3.5	
801+22.00	TO	801+58.00	x2	72.00		7	
801+58.00	TO	809+67.00	x2	1618.00	1618.00		
809+67.00	TO	810+03.00	LT	36.00		3.5	
810+03.00	TO	810+98.00	LT	95.00	95.00		
810+98.00	TO	811+10.00	LT	12.00		0.93	
809+67.00	TO	809+88.00	RT	21.00	21.00		
809+88.00	TO	810+00.00	RT	12.00		0.93	
816+50.00	TO	816+86.00	RT	36.00		3.5	
816+86.00	TO	819+06.00	RT	220.00	220.00		
818+70.00	TO	819+06.00	LT	36.00		3.5	
819+06.00	TO	826+50.00	x2	1488.00	1488.00		
824+84.00	TO	824+84.00	LT			1.79	
826+50.00	TO	826+62.00	X2	24.00		1.86	
828+88.00	TO	829+00.00	x2	24.00		1.86	
829+00.00	TO	834+18.00	x2	1036.00	1036.00		
834+18.00	TO	834+54.00	x2	72.00		7	
838+23.00	TO	838+59.00	LT	36.00		3.5	
838+59.00	TO	844+13.00	LT	554.00	554.00		
844+13.00	TO	844+25.00	LT	12.00		0.93	
<b>TOTAL</b>				<b>8,950</b>	<b>8,318</b>	<b>60</b>	<b>1</b>

78001120					
5"					
LOCATION		PAINT PAVT MK (YELLOW) SKIP-DASH (FOOT)	PAINT PAVT MK (YELLOW) SOLID (FOOT)	PAINT PAVT MK (YELLOW) DBL-SOLID (FOOT)	PAINT PAVT MK (WHITE) SOLID (FOOT)
<b>FAP 10 (ILL 267)</b>					
648+14.00	TO	649+68.00		308	308
649+68.00	TO	658+00.00	208	832	1,664
658+00.00	TO	691+00.00	825		6,600
691+00.00	TO	692+00.00	25	100	200
692+00.00	TO	715+00.00		2,300	4,600
715+00.00	TO	718+50.00	88	350	700
718+50.00	TO	788+72.00	1,756		14,044
788+72.00	TO	792+00.00		656	656
792+00.00	TO	800+00.00	200	800	1,600
800+00.00	TO	814+00.00	350		2,800
814+00.00	TO	835+00.00	525	2,100	4,200
835+00.00	TO	872+00.00	925		7,400
872+00.00	TO	890+00.00	450	1,800	3,600
890+00.00	TO	907+00.00	425		3,400
907+00.00	TO	917+00.00	250	1,000	2,000
917+00.00	TO	920+00.00	75		600
920+00.00	TO	928+00.00	200	800	1,600
928+00.00	TO	938+00.00	250		2,000
938+00.00	TO	965+00.00	675	2,700	5,400
965+00.00	TO	969+00.00		800	800.00
969+00.00	TO	979+87.25	272	1,087	2,175
<b>STATION EQUATION: STA. 979+87.25 TO STA. 980+06.48</b>					
980+06.48	TO	987+00.00	173		1,387
<b>SUB TOTAL</b>			<b>7,671</b>	<b>13,869</b>	<b>1,764</b>
<b>TOTAL</b>		<b>91,040</b>			

LOCATION		LENGTH (FOOT)	70300100 SHORT TERM PVT MK (FOOT)	70300150 SHORT TERM PVT MK REM (SQ FT)
<b>FAP 10 (ILL 267)</b>				
648+14.00	TO	946+00.00	29,786.00	5,361.48
<b>BRIDGE OMISSION STA. 946+00.00 TO STA. 948+34.60</b>				
948+34.60	TO	965+13.00	1,678.40	302.11
<b>BRIDGE OMISSION STA. 965+13.00 TO STA. 968+64.71</b>				
968+64.71	TO	979+87.25	1,112.54	200.26
<b>STATION EQUATION: STA. 979+87.25 TO STA. 980+06.48</b>				
980+06.48	TO	987+00.00	693.52	124.83
<b>4' X 200' DIAGINALS</b>				
936+51.00	TO	946+00.00	949.00	37.96
948+34.60	TO	965+13.00	1,678.40	67.14
968+64.71	TO	978+00.00	925.29	37.01
<b>MILLING</b>			<b>6,130.79</b>	
<b>BINDER COURSE</b>			<b>6,130.79</b>	
<b>SURFACE COURSE</b>			<b>6,130.79</b>	<b>2,044</b>
<b>TOTAL</b>			<b>18,392</b>	<b>2,044</b>

LOCATION		78100100 RRPM AMBER BI-DIRECTIONAL (EACH)	78300200 RRPM REM (FOOT)
<b>FAP 10 (ILL 267)</b>			
648+14.00	TO	946+25.40	373
<b>STA EQ: STA. 979+87.25 TO STA. 980+06.48</b>			
980+06.48	TO	987+00.00	9
<b>TOTAL</b>		<b>382</b>	<b>382</b>

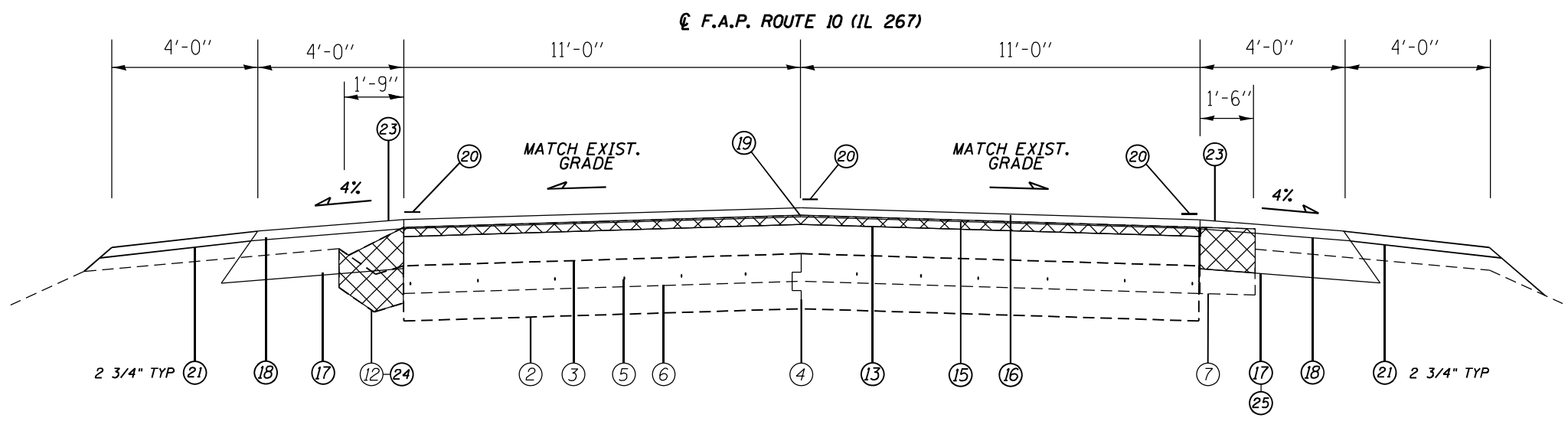
LOCATION				LENGTH (FOOT)	WIDTH (FOOT)	X2020060 EXCAV & GRADE EX SHLDR (SP) (UNIT)
648+14.00	TO	653+00.00	LT	486.00	4.00	4.86
648+29.00	TO	653+00.00	RT	471.00	4.00	4.71
653+00.00	TO	689+00.00	X2	3,600.00	4.00	72.00
689+00.00	TO	719+00.00	LT	3,000.00	4.00	30.00
689+00.00	TO	719+00.00	RT	3,000.00	4.00	30.00
<b>TOTAL</b>						<b>143</b>

Add to Earth Ex (CU YDS)= 1125

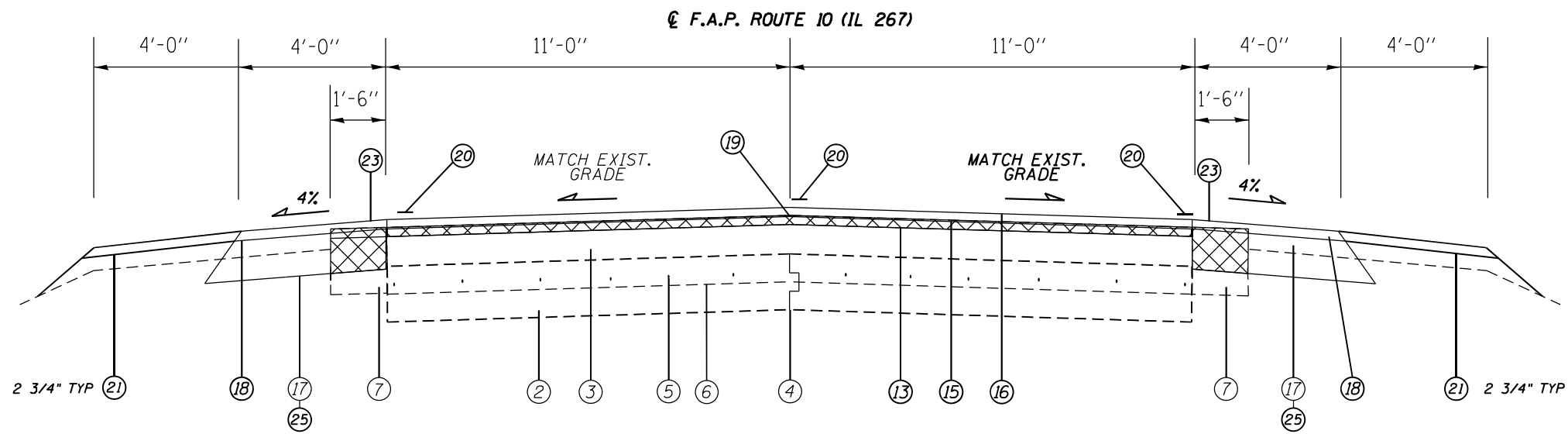


**LEGEND**

- ① EXIST. P.C.C PAVEMENT (9-6-9)
- ② EXIST. PCC PAVEMENT 9"
- ③ EXIST. BITUMINOUS CONCRETE RESURFACING 6 1/4" NOMINAL & VARIES
- ④ EXIST. METAL JOINT
- ⑤ EXIST. #4 TIE BAR
- ⑥ EXIST. PAVEMENT FABRIC
- ⑦ EXIST BITUMINOUS SHOULDER
- ⑧ EXIST. AGGREGATE SHOULDER
- ⑨ EXIST. B-6.24 CURB & GUTTER
- ⑩ EXIST. BASE COURSE WIDENING
- ⑪ EXIST. GUARDRAIL
- ⑫ EXIST. GUTTER, TYPE B
- ⑬ PROP. HOT-MIX ASPHALT SURFACE REMOVAL 1 1/2"
- ⑭ PROP. HOT-MIX ASPHALT SURFACE REMOVAL 2 3/4"
- ⑮ PROP. HOT-MIX ASPHALT BINDER COURSE, (1 1/4")
- ⑯ PROP. HOT-MIX ASPHALT SURFACE COURSE, (1 1/2")
- ⑰ PROP. HOT-MIX ASPHALT SHOULDERS, 6.5"
- ⑱ PROP. HOT-MIX ASPHALT SHOULDERS (1.5")
- ⑲ PROP. LONGITUDINAL JOINT SEALER
- ⑳ PROP. PAINT PAVEMENT MARKING LINE, 5"
- ㉑ PROP. AGGREGATE SHOULDERS, TYPE B
- ㉒ PROP. GUTTER, TYPE A
- ㉓ PROP. SHOULDER RUMBLE STRIP
- ㉔ PROP. GUTTER REMOVAL
- ㉕ PROP. EXCAVATING & GRADING EXISTING SHOULDER



**PROPOSED TYPICAL SECTION**  
 (1) STA 648+14 TO STA 653+00 (486')



**PROPOSED TYPICAL SECTION**  
 (2) STA 653+00 TO 689+00 (3600')

NOT TO SCALE

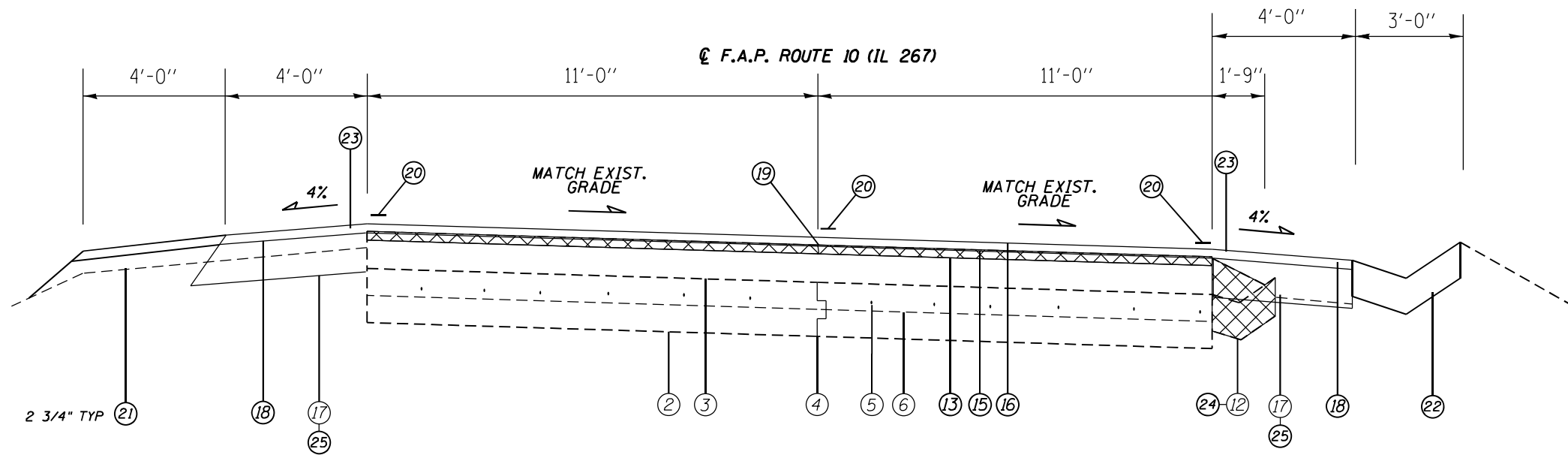
MODEL: Default  
 FILE: M:\MSD\_Plan\Subsect-pw-bead-fwy.com\FWIDOT\Documents\DOT\_Offices\District\_6\Projects\0672791\ICAD\Drawn\CAD\sheet0672791\_sht-tyrpsal.dgn

USER NAME = coxjw	DESIGNED -	REVISED -
	DRAWN -	REVISED -
PLOT SCALE = 5000,0000' / in.	CHECKED -	REVISED -
PLOT DATE = 10/29/2021	DATE -	REVISED -

**STATE OF ILLINOIS  
 DEPARTMENT OF TRANSPORTATION**

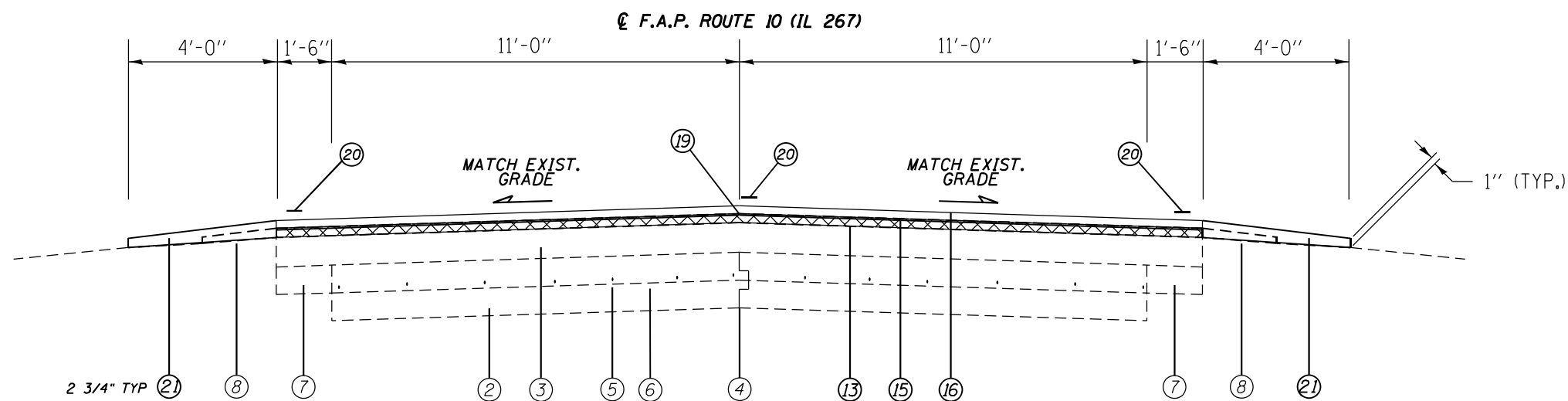
<b>TYPICAL SECTIONS</b>	
SCALE: NTS	SHEET 1 OF 5 SHEETS
STA.	TO STA.

F.A.P. RTE.	SECTION	COUNTY	TOTAL SHEETS	SHEET NO.
10	(5)RS-3, (6)RS-5	MORGAN	109	11
CONTRACT NO. 72F91				
ILLINOIS FED. AID PROJECT				



**PROPOSED TYPICAL SECTION**

(3) STA 689+00 TO STA 719+00 (3200')



**PROPOSED TYPICAL SECTION**

(4) STA 719+00 TO STA 792+10 (7310')  
 (10) STA 844+00 TO STA 931+60 (8760')

**LEGEND**

- ① EXIST. P.C.C PAVEMENT (9-6-9)
- ② EXIST. PCC PAVEMENT 9"
- ③ EXIST. BITUMINOUS CONCRETE RESURFACING 6 1/4" NOMINAL & VARIES
- ④ EXIST. METAL JOINT
- ⑤ EXIST. #4 TIE BAR
- ⑥ EXIST. PAVEMENT FABRIC
- ⑦ EXIST. BITUMINOUS SHOULDER
- ⑧ EXIST. AGGREGATE SHOULDER
- ⑨ EXIST. B-6.24 CURB & GUTTER
- ⑩ EXIST. BASE COURSE WIDENING
- ⑪ EXIST. GUARDRAIL
- ⑫ EXIST. GUTTER, TYPE B
- ⑬ PROP. HOT-MIX ASPHALT SURFACE REMOVAL 1 1/2"
- ⑭ PROP. HOT-MIX ASPHALT SURFACE REMOVAL 2 3/4"
- ⑮ PROP. HOT-MIX ASPHALT BINDER COURSE, (1 1/4")
- ⑯ PROP. HOT-MIX ASPHALT SURFACE COURSE, (1 1/2")
- ⑰ PROP. HOT-MIX ASPHALT SHOULDERS, 6.5"
- ⑱ PROP. HOT-MIX ASPHALT SHOULDERS (1.5")
- ⑲ PROP. LONGITUDINAL JOINT SEALER
- ⑳ PROP. PAINT PAVEMENT MARKING LINE, 5"
- ㉑ PROP. AGGREGATE SHOULDERS, TYPE B
- ㉒ PROP. GUTTER, TYPE A
- ㉓ PROP. SHOULDER RUMBLE STRIP
- ㉔ PROP. GUTTER REMOVAL
- ㉕ PROP. EXCAVATING & GRADING EXISTING SHOULDER

NOT TO SCALE

MODEL: Default  
 FILE: M:\MSD\paw\build\paw\bead\paw.com\FW\DOT\Documents\DOT\_Offices\Dir\Dirct\_E\Projects\0672191\ICAD\Drawn\CAD\Drawings\0672191\_shts\typical.dwg

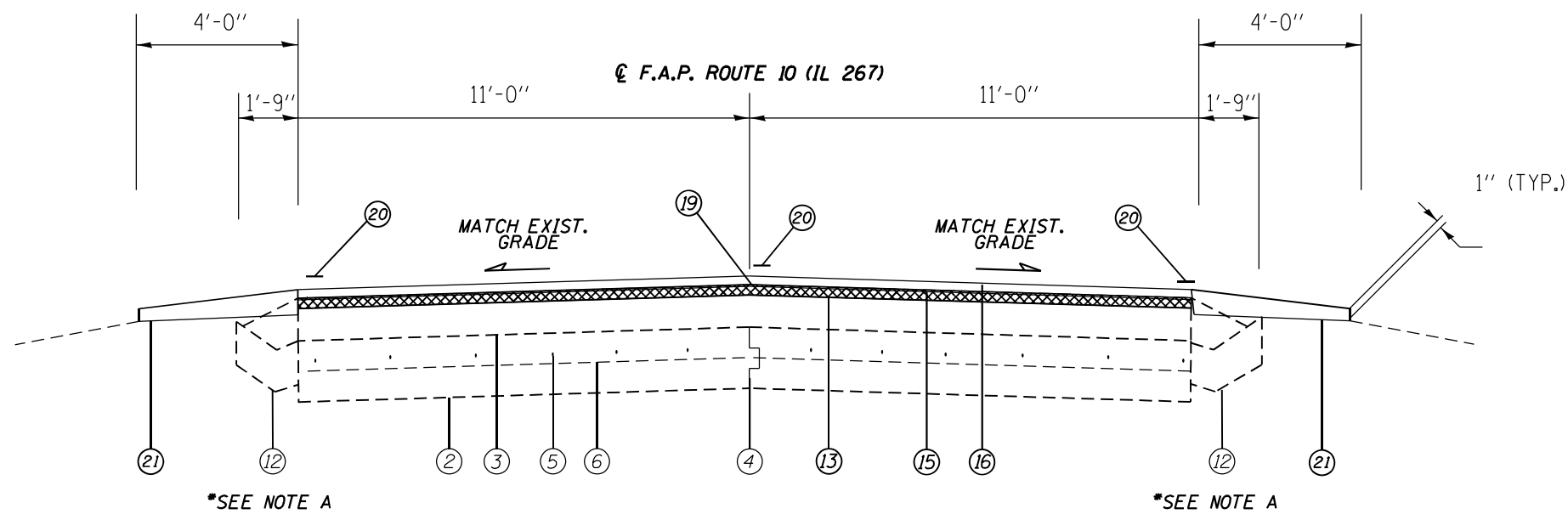
USER NAME = ccoxw	DESIGNED -	REVISED -
	DRAWN -	REVISED -
PLOT SCALE = 5000.0000' / in.	CHECKED -	REVISED -
PLOT DATE = 10/29/2021	DATE -	REVISED -

**STATE OF ILLINOIS  
 DEPARTMENT OF TRANSPORTATION**

**TYPICAL SECTIONS**

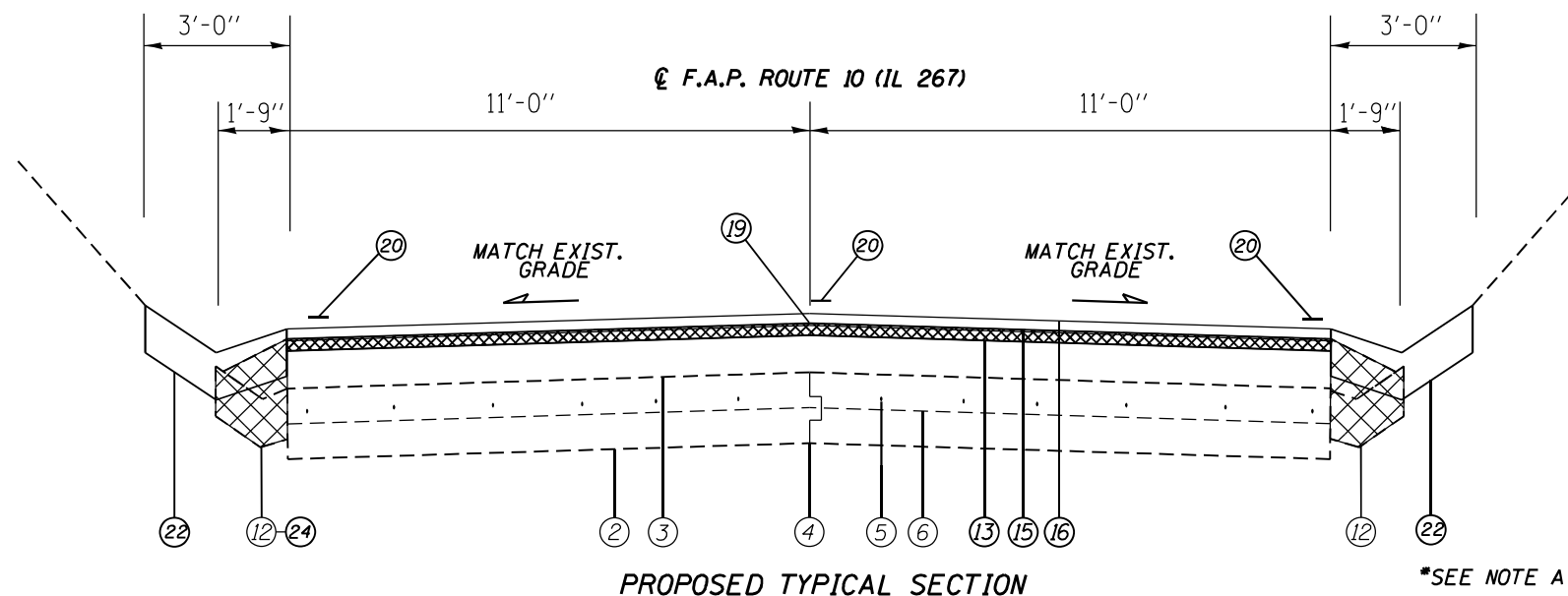
SCALE: NTS SHEET 2 OF 5 SHEETS STA. TO STA.

F.A.P. RTE.	SECTION	COUNTY	TOTAL SHEETS	SHEET NO.
10	(5)RS-3, (6)RS-5	MORGAN	109	12
CONTRACT NO. 72F91				
ILLINOIS FED. AID PROJECT				



**PROPOSED TYPICAL SECTION**

(6) STA 814+00 TO STA 816+00 (200')  
 (8) STA 827+00 TO STA 829+00 (200')



**PROPOSED TYPICAL SECTION**

(5) STA 792+10 TO STA 814+00 (2190')  
 (7) STA 816+00 TO STA 827+00 (1100')  
 (9) STA 829+00 TO STA 844+00 (1500')

\*NOTE:  
 (A) PR TYPE A GUTTER STARTS AT STA 793+50.00 RT

**LEGEND**

- ① EXIST. P.C.C PAVEMENT (9-6-9)
- ② EXIST. PCC PAVEMENT 9"
- ③ EXIST. BITUMINOUS CONCRETE RESURFACING 6 1/4" NOMINAL & VARIES
- ④ EXIST. METAL JOINT
- ⑤ EXIST. #4 TIE BAR
- ⑥ EXIST. PAVEMENT FABRIC
- ⑦ EXIST. BITUMINOUS SHOULDER
- ⑧ EXIST. AGGREGATE SHOULDER
- ⑨ EXIST. B-6.24 CURB & GUTTER
- ⑩ EXIST. BASE COURSE WIDENING
- ⑪ EXIST. GUARDRAIL
- ⑫ EXIST. GUTTER, TYPE B
- ⑬ PROP. HOT-MIX ASPHALT SURFACE REMOVAL 1 1/2"
- ⑭ PROP. HOT-MIX ASPHALT SURFACE REMOVAL 2 3/4"
- ⑮ PROP. HOT-MIX ASPHALT BINDER COURSE, (1 1/4")
- ⑯ PROP. HOT-MIX ASPHALT SURFACE COURSE, (1 1/2")
- ⑰ PROP. HOT-MIX ASPHALT SHOULDERS, 6.5"
- ⑱ PROP. HOT-MIX ASPHALT SHOULDERS (1.5")
- ⑲ PROP. LONGITUDINAL JOINT SEALER
- ⑳ PROP. PAINT PAVEMENT MARKING LINE, 5"
- ㉑ PROP. AGGREGATE SHOULDERS, TYPE B
- ㉒ PROP. GUTTER, TYPE A
- ㉓ PROP. SHOULDER RUMBLE STRIP
- ㉔ PROP. GUTTER REMOVAL
- ㉕ PROP. EXCAVATING & GRADING EXISTING SHOULDER

**NOT TO SCALE**

MODEL: Default  
 FILE: M:\MS\_Plan\Subcontract\aw\_becdfay.com\FW\DOT\Documents\DOT\_Offices\District\_6\Projects\0672791\0672791\_0672791.dwg  
 PLOT SCALE = 5000.0000' / in.  
 PLOT DATE = 10/29/2021

USER NAME = coxjw	DESIGNED -	REVISED -
	DRAWN -	REVISED -
	CHECKED -	REVISED -
	DATE -	REVISED -

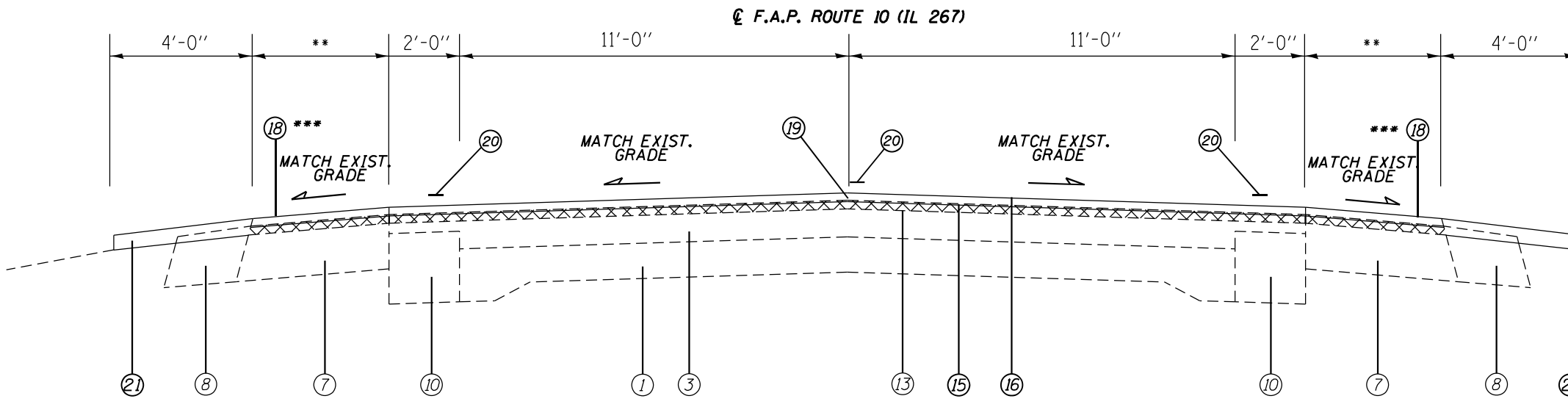
**STATE OF ILLINOIS  
 DEPARTMENT OF TRANSPORTATION**

**TYPICAL SECTIONS**

SCALE: NTS SHEET 3 OF 5 SHEETS STA. TO STA.

F.A.P. RTE.	SECTION	COUNTY	TOTAL SHEETS	SHEET NO.
10	(5)RS-3, (6)RS-5	MORGAN	109	13
			CONTRACT NO. 72F91	
ILLINOIS FED. AID PROJECT				

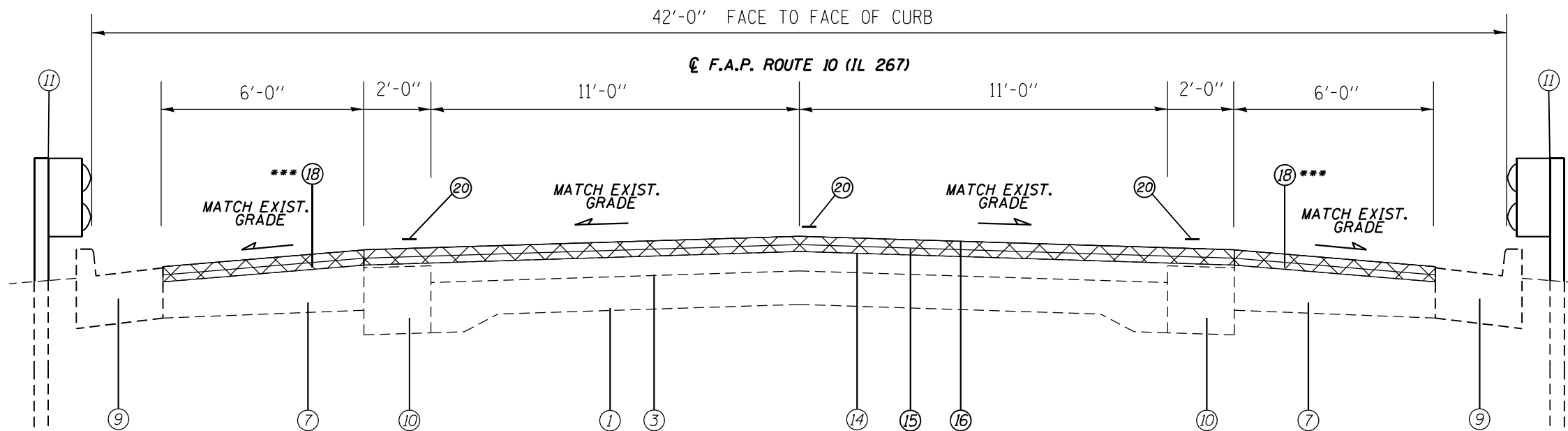
- LEGEND**
- ① EXIST. P.C.C PAVEMENT (9-6-9)
  - ② EXIST. PCC PAVEMENT 9"
  - ③ EXIST. BITUMINOUS CONCRETE RESURFACING 6 1/4" NOMINAL & VARIES
  - ④ EXIST. METAL JOINT
  - ⑤ EXIST. #4 TIE BAR
  - ⑥ EXIST. PAVEMENT FABRIC
  - ⑦ EXIST. BITUMINOUS SHOULDER
  - ⑧ EXIST. AGGREGATE SHOULDER
  - ⑨ EXIST. B-6.24 CURB & GUTTER
  - ⑩ EXIST. BASE COURSE WIDENING
  - ⑪ EXIST. GUARDRAIL
  - ⑫ EXIST. GUTTER, TYPE B
  - ⑬ PROP. HOT-MIX ASPHALT SURFACE REMOVAL 1 1/2"
  - ⑭ PROP. HOT-MIX ASPHALT SURFACE REMOVAL 2 3/4"
  - ⑮ PROP. HOT-MIX ASPHALT BINDER COURSE, (1 1/4")
  - ⑯ PROP. HOT-MIX ASPHALT SURFACE COURSE (1 1/2")
  - ⑰ PROP. HOT-MIX ASPHALT SHOULDERS, 6.5"
  - ⑱ PROP. HOT-MIX ASPHALT SHOULDERS (1.5")
  - ⑲ PROP. LONGITUDINAL JOINT SEALER
  - ⑳ PROP. PAINT PAVEMENT MARKING LINE, 5"
  - ㉑ PROP. AGGREGATE SHOULDERS, TYPE B
  - ㉒ PROP. GUTTER, TYPE A
  - ㉓ PROP. SHOULDER RUMBLE STRIP
  - ㉔ PROP. GUTTER REMOVAL
  - ㉕ PROP. EXCAVATING & GRADING EXISTING SHOULDER



**PROPOSED TYPICAL SECTION**

(11) STA 931+60 TO STA 936+51.00 (491')  
 (15) STA 978+00 TO STA 979+87.25 (187')  
 (16) STA 982+16 TO STA 984+42 (226')

**STATION EQUATION**  
 979+87.25 BK = 980+06.48 AH



**PROPOSED TYPICAL SECTION**

(12) STA 936+76.00 TO STA 946+00.00 (924')  
 (13) STA 948+34.60 TO STA 965+15.00 (1680.40')  
 (14) STA 968+74.71 TO STA 978+00 (925.29')

**BRIDGE OMISSION #1**  
 STA 946+00.00 TO STA 948+34.60

**BRIDGE OMISSION #2**  
 STA 965+13.00 TO STA 968+74.71

\*\*\* PLACE HMA SHOULDERS IN 2 SEPARATE LIFTS

\*\* HMA SHOULDER WIDTHS  
 VARIES 3'-0" TO 8'-0" FROM STA 934+00 TO 937+00  
 VARIES 8'-0" TO 3'-0" FROM STA 978+00 TO 979+98  
 2'-0" FROM STA 931+60 TO 934+00  
 STA 982+16 TO 984+42

**NOT TO SCALE**

MODEL: Default  
 FILE: M:\MIS\_Plan\Subsect-pw-bead-fy.com\PIV\DOT\Documents\DOT Office\Dir\dirct. E:\Projects\0672791\UC\0672791\UC\0672791\Subsect-pw-bead-fy.dgn

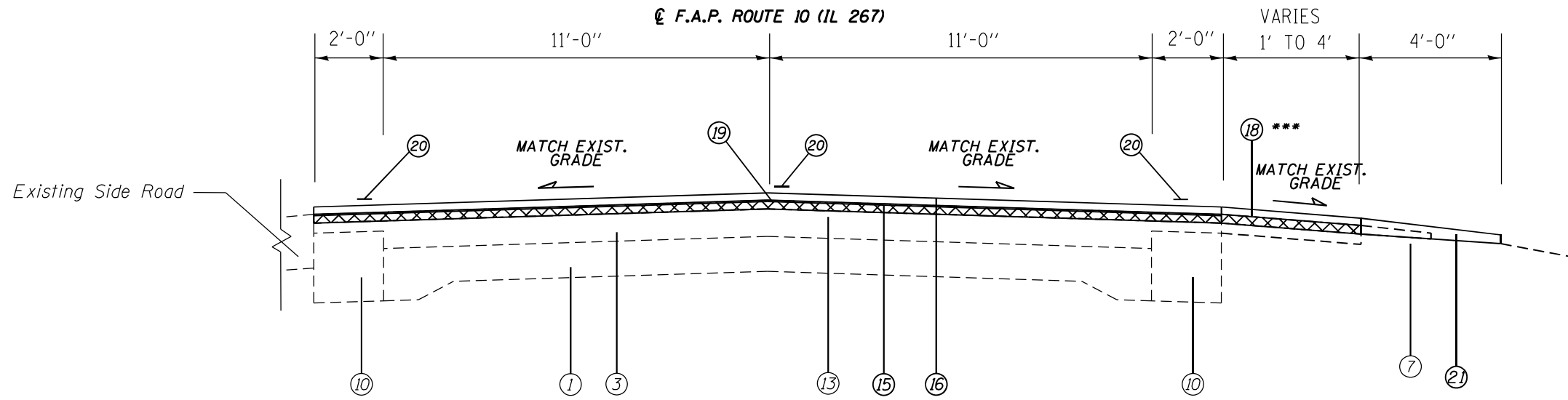
USER NAME = ccoxjw	DESIGNED -	REVISED -
	DRAWN -	REVISED -
PLOT SCALE = 5000.0000' / in.	CHECKED -	REVISED -
PLOT DATE = 10/29/2021	DATE -	REVISED -

**STATE OF ILLINOIS  
 DEPARTMENT OF TRANSPORTATION**

**TYPICAL SECTIONS**

SCALE: NTS SHEET 4 OF 5 SHEETS STA. TO STA.

F.A.P. RTE.	SECTION	COUNTY	TOTAL SHEETS	SHEET NO.
10	(5)RS-3, (6)RS-5	MORGAN	109	14
CONTRACT NO. 72F91				
ILLINOIS FED. AID PROJECT				



**PROPOSED TYPICAL SECTION**  
 (17) STA 980+06.48 TO STA 982+16 (209.52')  
 (18) STA 984+42 TO STA 987+00 (258')


<b>LEGEND</b>	
①	EXIST. P.C.C PAVEMENT (9-6-9)
②	EXIST. PCC PAVEMENT 9"
③	EXIST. BITUMINOUS CONCRETE RESURFACING 6 1/4" NOMINAL & VARIES
④	EXIST. METAL JOINT
⑤	EXIST. #4 TIE BAR
⑥	EXIST. PAVEMENT FABRIC
⑦	EXIST BITUMINOUS SHOULDER
⑧	EXIST. AGGREGATE SHOULDER
⑨	EXIST. B-6.24 CURB & GUTTER
⑩	EXIST. BASE COURSE WIDENING
⑪	EXIST. GUARDRAIL
⑫	EXIST. GUTTER, TYPE B
⑬	PROP. HOT-MIX ASPHALT SURFACE REMOVAL 1 1/2"
⑭	PROP. HOT-MIX ASPHALT SURFACE REMOVAL 2 3/4"
⑮	PROP. HOT-MIX ASPHALT BINDER COURSE, (1 1/4")
⑯	PROP. HOT-MIX ASPHALT SURFACE COURSE, (1 1/2")
⑰	PROP. HOT-MIX ASPHALT SHOULDERS, 6.5"
⑱	PROP. HOT-MIX ASPHALT SHOULDERS (1.5")
⑲	PROP. LONGITUDINAL JOINT SEALER
⑳	PROP. PAINT PAVEMENT MARKING LINE, 5"
㉑	PROP. AGGREGATE SHOULDERS, TYPE B
㉒	PROP. GUTTER, TYPE A
㉓	PROP. SHOULDER RUMBLE STRIP
㉔	PROP. GUTTER REMOVAL
㉕	PROP. EXCAVATING & GRADING EXISTING SHOULDER

\*\*\* PLACE HMA SHOULDERS IN 2 SEPARATE LIFTS

**NOT TO SCALE**

MODEL: Default  
 FILE: M:\MS\_Plan\Subsect-pw-bead-fwy.com\FWIDOT\Documents\DOT Office\Dir\rdct. E:\Project\0672191\CAD\Drawn\CAD\sheet\0672191\_sht-typrical.dwg

USER NAME = c0xjw	DESIGNED -	REVISED -	<b>STATE OF ILLINOIS DEPARTMENT OF TRANSPORTATION</b>	<b>TYPICAL SECTIONS</b>		F.A.P. RTE. 10	SECTION (5)RS-3, (6)RS-5	COUNTY MORGAN	TOTAL SHEETS 109	SHEET NO. 15
PLOT SCALE = 5000.0000' / in.	DRAWN -	REVISED -		SCALE: NTS	SHEET 5 OF 5 SHEETS	STA. TO STA.	CONTRACT NO. 72F91			
PLOT DATE = 10/29/2021	CHECKED -	REVISED -		ILLINOIS FED. AID PROJECT						
	DATE -	REVISED -								



MODEL: Default  
 FILE NAME: p:\project\new\beadefy.com\FW\DOT\Documents\DOT Office\Drawings\Projects\0672791\cadd\plan\0672791\_shtplan1.dgn

USER NAME = coxjw	DESIGNED -	REVISED -
	DRAWN -	REVISED -
PLOT SCALE = 100,0000' / in.	CHECKED -	REVISED -
PLOT DATE = 10/29/2021	DATE -	REVISED -



**STATE OF ILLINOIS  
DEPARTMENT OF TRANSPORTATION**

**PLAN SHEETS IL 267**

SCALE: 50      SHEET 1      OF 13 SHEETS      STA. 649+03      TO STA. 677+00

F.A.P. RTE.	SECTION	COUNTY	TOTAL SHEETS	SHEET NO.
10	(5)RS-3,(6)RS-5	MORGAN	109	16
CONTRACT NO. 72F91				
ILLINOIS FED. AID PROJECT				





MODEL: D:\pilot\...  
 FILE NAME: ...  
 PROJECT: ...

USER NAME = coxjw	DESIGNED -	REVISED -
DRAWN -	REVISED -	
PLOT SCALE = 100,0000' / in.	CHECKED -	REVISED -
PLOT DATE = 10/29/2021	DATE -	REVISED -


**STATE OF ILLINOIS  
 DEPARTMENT OF TRANSPORTATION**

**PLAN SHEETS IL 267**

SCALE: 50 | SHEET 2 OF 13 SHEETS | STA. 677+00 TO STA. 707+00

F.A.P. RTE. 10	SECTION (5)RS-3,(6)RS-5	COUNTY MORGAN	TOTAL SHEETS 109	SHEET NO. 17
				CONTRACT NO. 72F91
ILLINOIS FED. AID PROJECT				





MODEL: Default  
 FILE NAME: p:\project\dwg\bead\by.com\FWIDOT\Documents\DOT Office\Drawings\Project\0672791\0672791\_CADD\0672791\0672791.dgn  
 PROJECT: 0672791\0672791\_CADD\0672791\0672791.dgn

USER NAME = c0xjw	DESIGNED -	REVISED -
	DRAWN -	REVISED -
PLOT SCALE = 100,0000' / in.	CHECKED -	REVISED -
PLOT DATE = 10/29/2021	DATE -	REVISED -


**STATE OF ILLINOIS  
DEPARTMENT OF TRANSPORTATION**

**PLAN SHEETS IL 267**

SCALE: 50      SHEET 3      OF 13 SHEETS      STA. 707+00      TO STA. 737+00

F.A.P. RTE.	SECTION	COUNTY	TOTAL SHEETS	SHEET NO.
10	(5)RS-3,(6)RS-5	MORGAN	109	18
CONTRACT NO. 72F91				
ILLINOIS FED. AID PROJECT				





MODEL: Default  
 FILE NAME: p:\ilidct-aw-beadby.com\FWIDOT\Documents\DOT Office\District 6\Projects\0672791\CAD\Drawings\CAD\Sheet\0672791\_shtplan1.dgn

USER NAME = c0xjw	DESIGNED -	REVISED -
	DRAWN -	REVISED -
PLOT SCALE = 100,0000' / in.	CHECKED -	REVISED -
PLOT DATE = 10/29/2021	DATE -	REVISED -

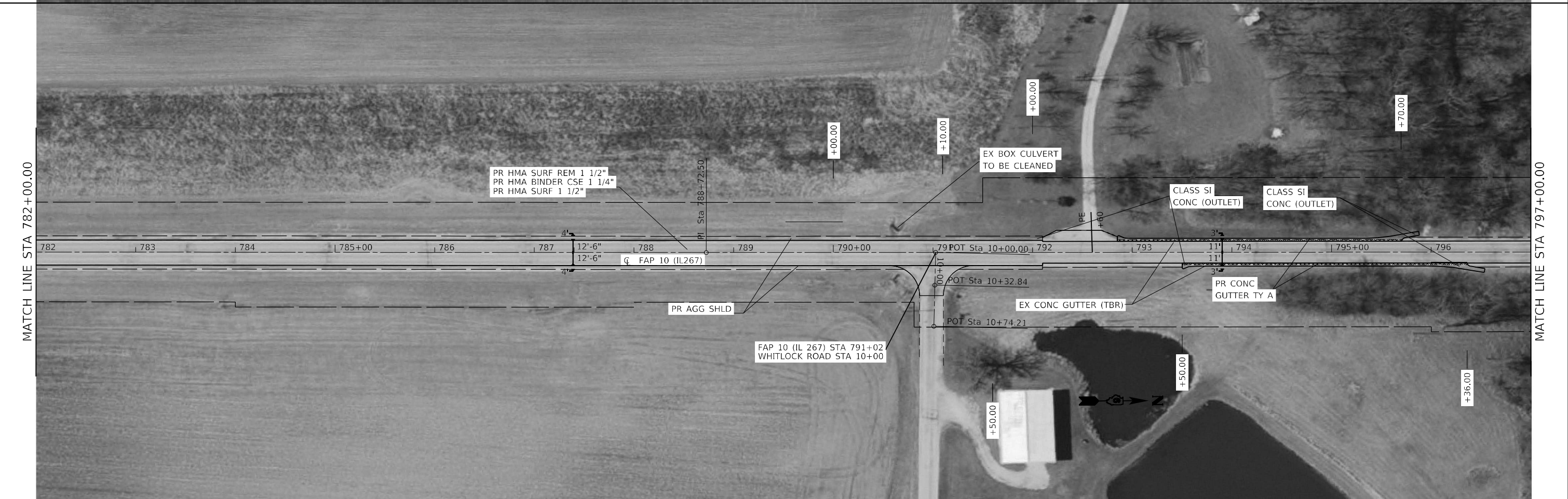

**STATE OF ILLINOIS**  
**DEPARTMENT OF TRANSPORTATION**

**PLAN SHEETS IL 267**  
 SCALE: 50      SHEET 4      OF 13 SHEETS      STA. 737+00      TO STA. 767+00

F.A.P. RTE.	SECTION	COUNTY	TOTAL SHEETS	SHEET NO.
10	(5)RS-3,(6)RS-5	MORGAN	109	19
CONTRACT NO. 72F91				
ILLINOIS FED. AID PROJECT				



MODEL: Default  
 FILE NAME: p:\project-new\beaufay.com\PI\DOT\Documents\DOT Office\District 6\Projects\0672791\CAD\Drawings\CAD\Sheet\0672791\_shtplan1.dgn



USER NAME = coxjw	DESIGNED -	REVISED -
	DRAWN -	REVISED -
PLOT SCALE = 100,0000' / in.	CHECKED -	REVISED -
PLOT DATE = 10/29/2021	DATE -	REVISED -

**STATE OF ILLINOIS  
 DEPARTMENT OF TRANSPORTATION**

**PLAN SHEETS IL 267**

SCALE: 50      SHEET 5      OF 13 SHEETS      STA. 767+00      TO STA. 797+00

F.A.P. RTE.	SECTION	COUNTY	TOTAL SHEETS	SHEET NO.
10	(5)RS-3,(6)RS-5	MORGAN	109	20
CONTRACT NO. 72F91				
ILLINOIS FED. AID PROJECT				



MODEL: Default  
 FILE NAME: p:\project-aw-beadby.com\PI\DOT\Documents\DOT Office\Dir\Dir: 6\Projects\0672791\CADD\Drawings\CADD\Sheet\0672791-2\Subplan1.dgn

MATCH LINE STA 797+00.00

MATCH LINE STA 812+00.00

MATCH LINE STA 812+00.00

MATCH LINE STA 827+00.00



USER NAME = coxjw	DESIGNED -	REVISED -
	DRAWN -	REVISED -
PLOT SCALE = 100,0000' / in.	CHECKED -	REVISED -
PLOT DATE = 10/29/2021	DATE -	REVISED -

**STATE OF ILLINOIS  
 DEPARTMENT OF TRANSPORTATION**

**PLAN SHEETS IL 267**

SCALE: 50 SHEET 6 OF 13 SHEETS STA. 797+00 TO STA. 827+00

F.A.P. RTE.	SECTION	COUNTY	TOTAL SHEETS	SHEET NO.
10	(5)RS-3,(6)RS-5	MORGAN	109	21
ILLINOIS FED. AID PROJECT			CONTRACT NO. 72F91	





MODEL: Default  
 FILE NAME: p:\project-aw-bee\paw.com\p\w\dot\Documents\DOT Office\Dir\dir: 6\Project\0672791\CADD\aw\CAD\sheet\0672791\_shtplan1.dgn

USER NAME = coxjw	DESIGNED -	REVISED -
DRAWN -	REVISED -	
PLOT SCALE = 100,0000' / in.	CHECKED -	REVISED -
PLOT DATE = 10/29/2021	DATE -	REVISED -



**STATE OF ILLINOIS**  
**DEPARTMENT OF TRANSPORTATION**

**PLAN SHEETS IL 267**  
 SCALE: 50    SHEET 7    OF 13    SHEETS    STA. 827+00    TO STA. 857+00

F.A.P. RTE.	SECTION	COUNTY	TOTAL SHEETS	SHEET NO.
10	(5)RS-3,(6)RS-5	MORGAN	109	22
CONTRACT NO. 72F91				
ILLINOIS    FED. AID PROJECT				



MODEL: Default  
 FILE NAME: p:\project\paw.bentley.com\FWIDOT\Documents\DOT Office\Director: E:\Projects\067291\CADD\Drawings\CAD\Sheet\067291\_shtubn1.dgn



USER NAME = coxjw	DESIGNED -	REVISED -
	DRAWN -	REVISED -
PLOT SCALE = 100,0000' / in.	CHECKED -	REVISED -
PLOT DATE = 10/29/2021	DATE -	REVISED -

**STATE OF ILLINOIS  
 DEPARTMENT OF TRANSPORTATION**

**PLAN SHEETS IL 267**

SCALE: 50 SHEET 8 OF 13 SHEETS STA. 857+00 TO STA. 887+00

F.A.P. RTE.	SECTION	COUNTY	TOTAL SHEETS	SHEET NO.
10	(5)RS-3,(6)RS-5	MORGAN	109	23
CONTRACT NO. 72F91				
ILLINOIS FED. AID PROJECT				



MODEL: Default  
 FILE NAME: p:\project-new\benefit.com\PI\DOT\Documents\DOT Office\Dir\dir: 6\Project\067291\CAD\Drawn\CAD\sheet\067291\_shtplan1.dgn



MATCH LINE STA 887+00.00

MATCH LINE STA 902+00.00

MATCH LINE STA 902+00.00

MATCH LINE STA 917+00.00

USER NAME = coxjw	DESIGNED -	REVISED -
DRAWN -	REVISED -	
PLOT SCALE = 100,0000' / in.	CHECKED -	REVISED -
PLOT DATE = 10/29/2021	DATE -	REVISED -



**STATE OF ILLINOIS  
 DEPARTMENT OF TRANSPORTATION**

**PLAN SHEETS IL 267**

SCALE: 50      SHEET 9    OF 13    SHEETS    STA. 887+00    TO STA. 917+00

F.A.P. RTE.	SECTION	COUNTY	TOTAL SHEETS	SHEET NO.
10	(5)RS-3,(6)RS-5	MORGAN	109	24
CONTRACT NO. 72F91				
ILLINOIS FED. AID PROJECT				





MODEL: Default  
 FILE NAME: p:\projects\dot\Documents\DOT Office\District 6\Projects\DOT\Roads\CA\CA\check\0672791\_shtplan1.dgn


USER NAME = c0xjw	DESIGNED -	REVISED -
	DRAWN -	REVISED -
PLOT SCALE = 100,0000' / in.	CHECKED -	REVISED -
PLOT DATE = 10/29/2021	DATE -	REVISED -

**STATE OF ILLINOIS**  
**DEPARTMENT OF TRANSPORTATION**

<b>PLAN SHEETS IL 267</b>			
SCALE: 50	SHEET 10	OF 13 SHEETS	STA. 917+00 TO STA. 947+00

F.A.P. RTE. 10	SECTION (5)RS-3,(6)RS-5	COUNTY MORGAN	TOTAL SHEETS 109	SHEET NO. 25
CONTRACT NO. 72F91				
ILLINOIS FED. AID PROJECT				





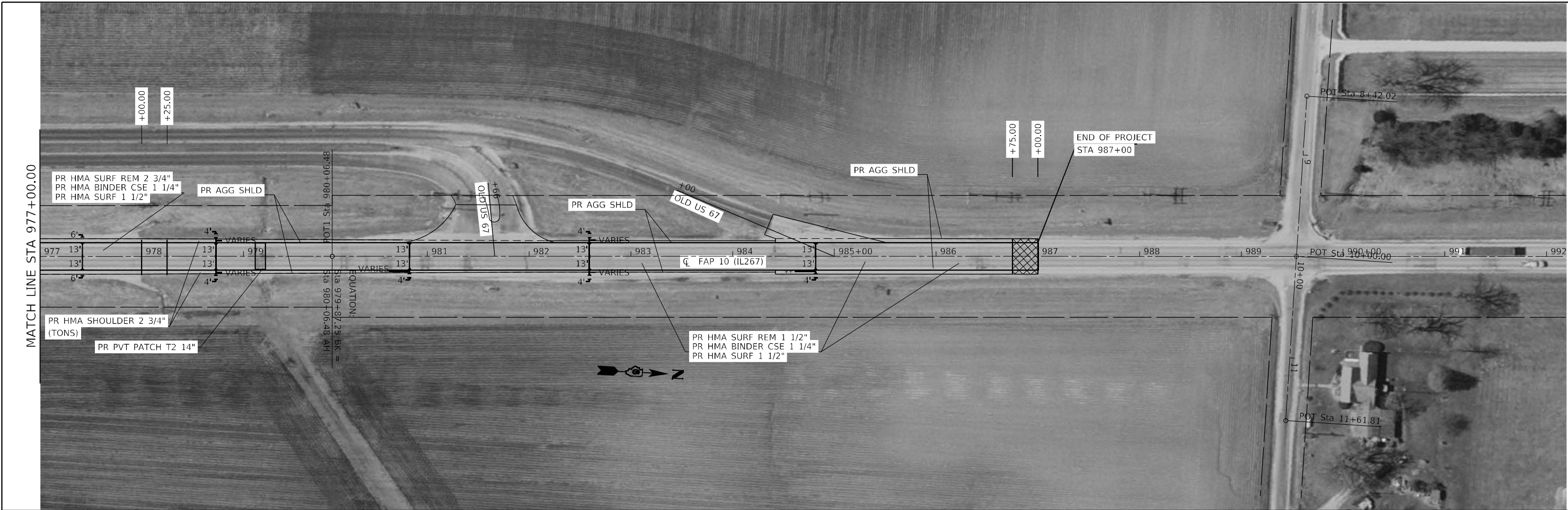
MODEL: Default  
 FILE NAME: p:\project-aw-beadefy.com\FWIDOT\Documents\DOT Office\District 6\Projects\067291\CAD\Drawn\CAD\SheetSet\067291\_shtplan1.dgn

USER NAME = coxjw	DESIGNED -	REVISED -
	DRAWN -	REVISED -
PLOT SCALE = 100,0000' / in.	CHECKED -	REVISED -
PLOT DATE = 10/29/2021	DATE -	REVISED -

**STATE OF ILLINOIS**  
**DEPARTMENT OF TRANSPORTATION**

**PLAN SHEETS IL 267**  
 SCALE: 50    SHEET 11    OF 13    SHEETS    STA. 947+00    TO STA. 977+00

F.A.P. RTE.	SECTION	COUNTY	TOTAL SHEETS	SHEET NO.
10	(5)RS-3,(6)RS-5	MORGAN	109	26
CONTRACT NO. 72F91				
ILLINOIS FED. AID PROJECT				



MODEL: Default  
 FILE NAME: p:\project-aw-beadby.com\FW\DOT\Documents\DOT Office\District 6\Project\0672F91\CADD\data\CAD\sheet\0672F91\_shtplan1.dgn

USER NAME = c0xjw	DESIGNED -	REVISED -
PLOT SCALE = 100,0000' / in.	DRAWN -	REVISED -
PLOT DATE = 10/29/2021	CHECKED -	REVISED -
	DATE -	REVISED -

**STATE OF ILLINOIS  
 DEPARTMENT OF TRANSPORTATION**

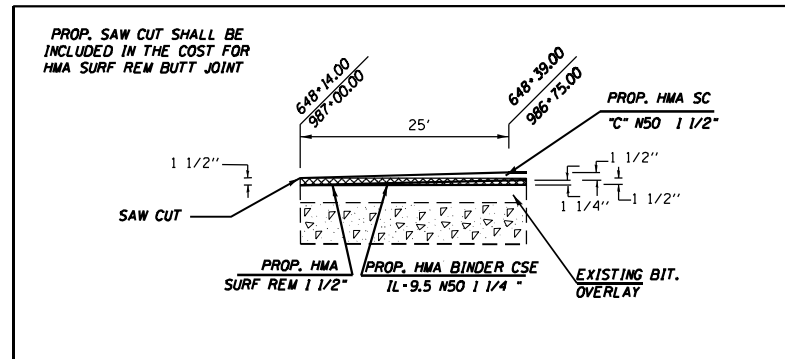
**PLAN SHEETS IL 267**

SCALE: 50      SHEET 12    OF 13    SHEETS    STA. 947+00    TO STA. 977+00

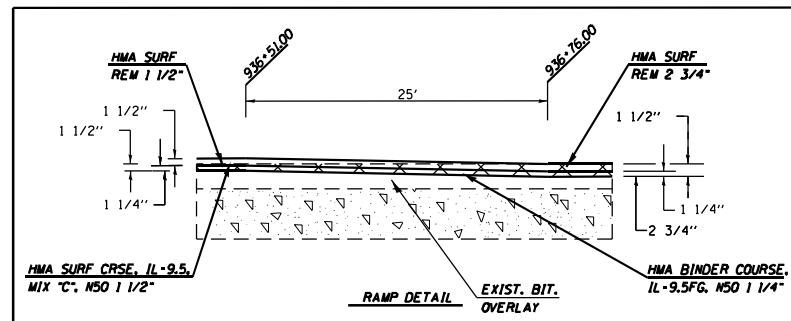
F.A.P. RTE.	SECTION	COUNTY	TOTAL SHEETS	SHEET NO.
10	(5)RS-3,(6)RS-5	MORGAN	109	27
CONTRACT NO. 72F91				
ILLINOIS FED. AID PROJECT				

# TRANSITION AND MILLING DETAILS

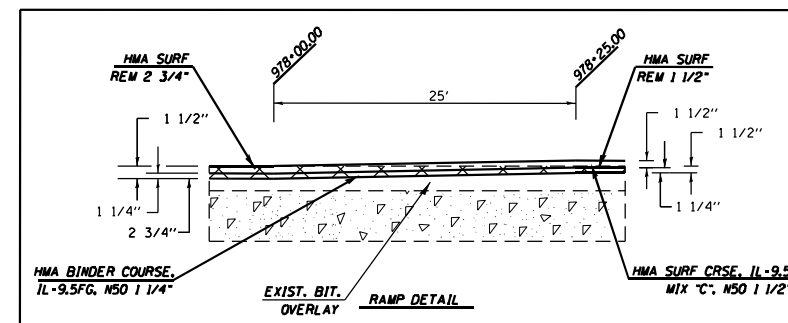
TRANSITION DETAILS



MILLING DETAILS



MILLING DETAILS- 2



MODEL: Defaul...  
 FILE NAME: j:\w\lde\cpw\_bentley.com\PI\DOT\Documents\DOT\_Offices\sub\ntc\_e\projects\0672791\CD\Drawings\CD\Drawings\0672791\_sht\plan1.dgn

USER NAME = coxjw	DESIGNED -	REVISED -
	DRAWN -	REVISED -
PLOT SCALE = 100.2443' / in.	CHECKED -	REVISED -
PLOT DATE = 10/29/2021	DATE -	REVISED -

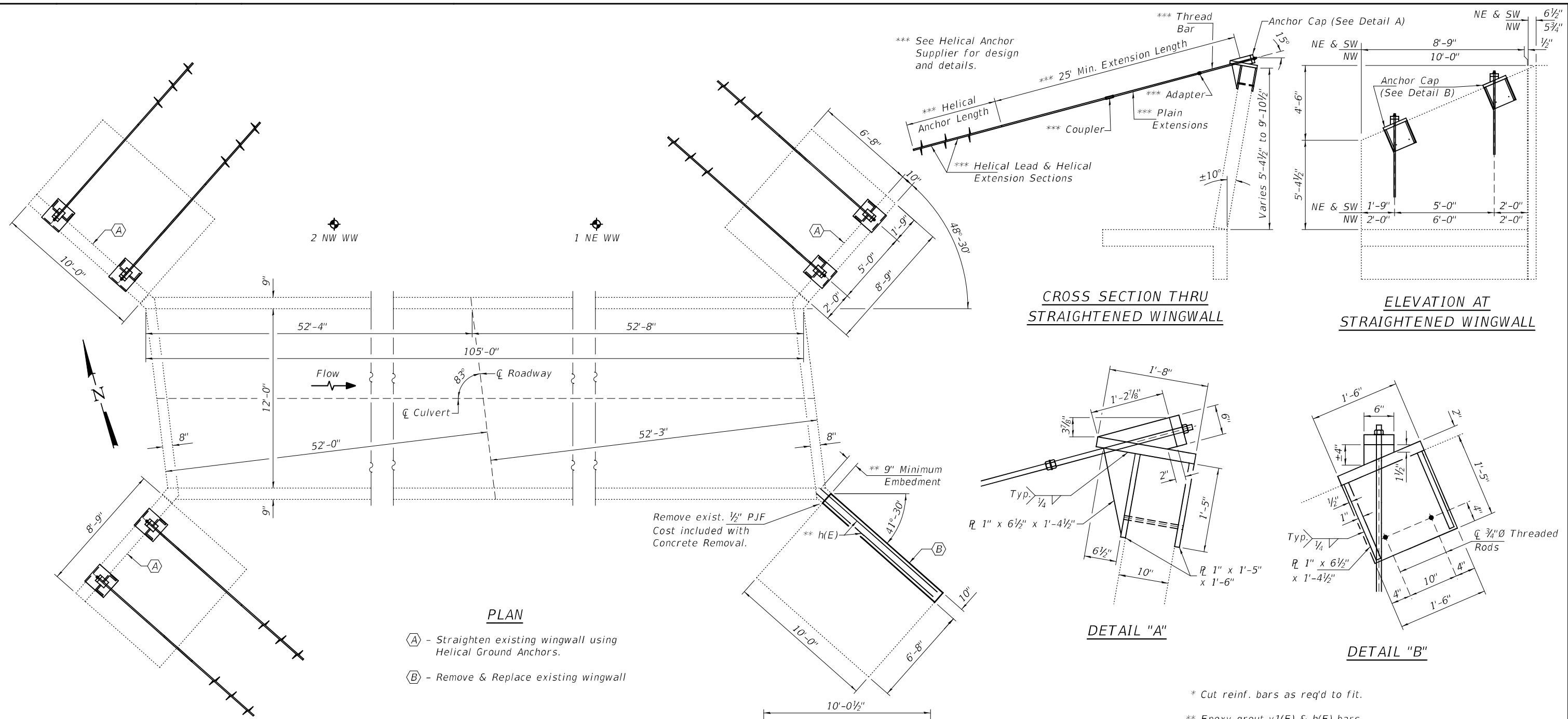
**STATE OF ILLINOIS  
DEPARTMENT OF TRANSPORTATION**

**TRANSITION DETAILS**

SCALE: SHEET 13 OF 13 SHEETS STA. TO STA.

F.A.P. RTE.	SECTION	COUNTY	TOTAL SHEETS	SHEET NO.
10	(5)RS-3,(6)RS-5	MORGAN	109	28
CONTRACT NO. 72F91				
ILLINOIS FED. AID PROJECT				





**PLAN**

- (A) - Straighten existing wingwall using Helical Ground Anchors.
- (B) - Remove & Replace existing wingwall

**CROSS SECTION THRU STRAIGHTENED WINGWALL**

**ELEVATION AT STRAIGHTENED WINGWALL**

**DETAIL "A"**

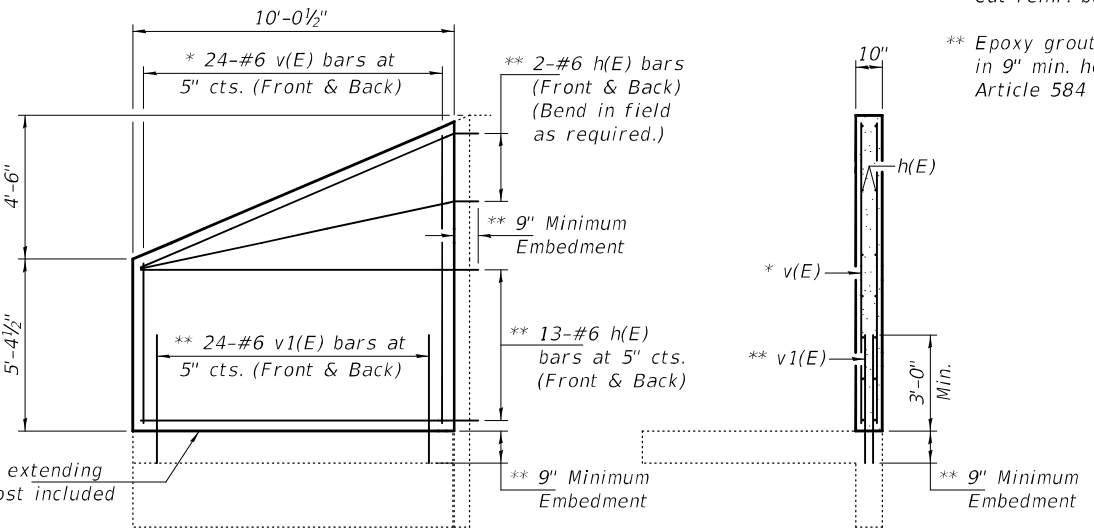
**DETAIL "B"**

**NOTES**

Plan dimensions and details relative to existing plans are subject to nominal construction variations. The Contractor shall field verify existing dimensions and details affecting new construction and make necessary approved adjustments prior to construction or ordering of materials. Such variations shall not be cause for additional compensation for a change in scope of the work, however, the Contractor will be paid for the quantity actually furnished at the unit price bid for the work.

Reinforcement bars designated (E) shall be epoxy coated.

- Helical Anchor shall be designed by manufacturer. (See Special Provisions).
- The Contractor shall submit design calculations and shop drawing for the proposed Helical Ground Anchor to the Engineer for review and approval.
- Helical anchor design load (Service) = 17.5 K/Anchor.
- All anchor components shall be galvanized according to Article 509.05 of the Standard Specifications.
- Cost of steel plates, washers, and nuts included in the cost of Helical Ground Anchors.



**WINGWALL REPLACEMENT DETAILS**

**WINGWALL REPLACEMENT SECTION**

**BILL OF MATERIAL**

Bar	No.	Size	Length	Shape
h(E)	30	#6	11'-6"	—
v(E)	48	#6	9'-6"	—
v1(E)	48	#6	3'-9"	—
Reinforcement Bars, Epoxy Coated			Pound	1470
Concrete Removal			Cu. Yd.	3.0
Concrete Structures			Cu. Yd.	3.0
Helical Ground Anchor			Each	6



Expires: November 30, 2022

DESIGNED - CHI-CHEUNG CHAU	EXAMINED - <i>Trig A. Beck</i>	DATE - NOVEMBER 19, 2021
CHECKED - STEPHEN M. RYAN	ENGINEER OF STRUCTURAL SERVICES	
DRAWN - STEFFEN	PASSED - <i>David Puzey</i>	REVISED -
CHECKED - CCC SMR	ENGINEER OF BRIDGES AND STRUCTURES	REVISED -

**STATE OF ILLINOIS  
DEPARTMENT OF TRANSPORTATION**

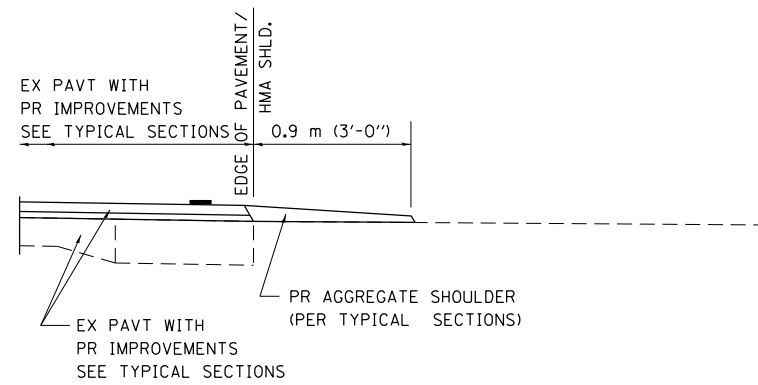
**GENERAL PLAN AND ELEVATION  
F.A.P. 10 OVER COAL CREEK TRIBUTARY  
SN 069-7036**

SHEET NO. 1 OF 3 SHEETS

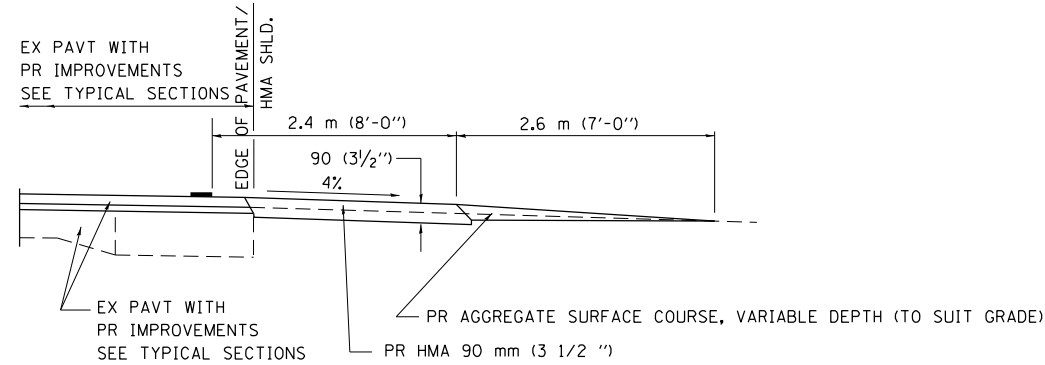
F.A.P. RTE. 10	SECTION (5)RS-3, (6)RS-5	COUNTY MORGAN	TOTAL SHEETS 109	SHEET NO. 29
CONTRACT NO. 72F91			ILLINOIS FED. AID PROJECT	



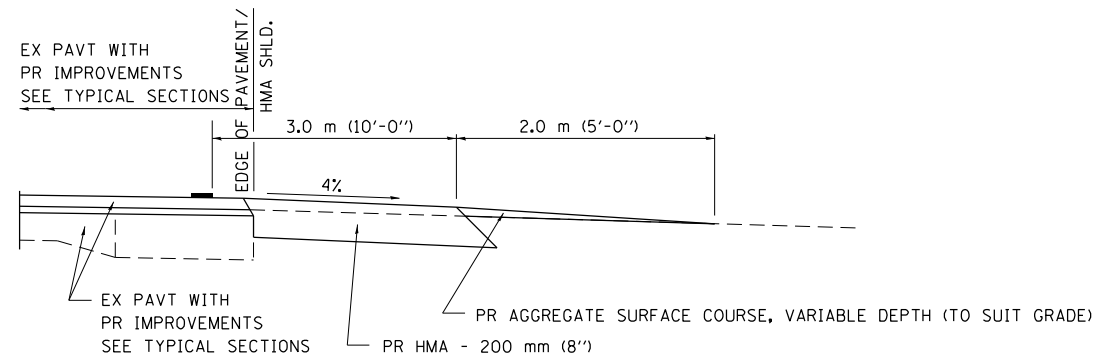




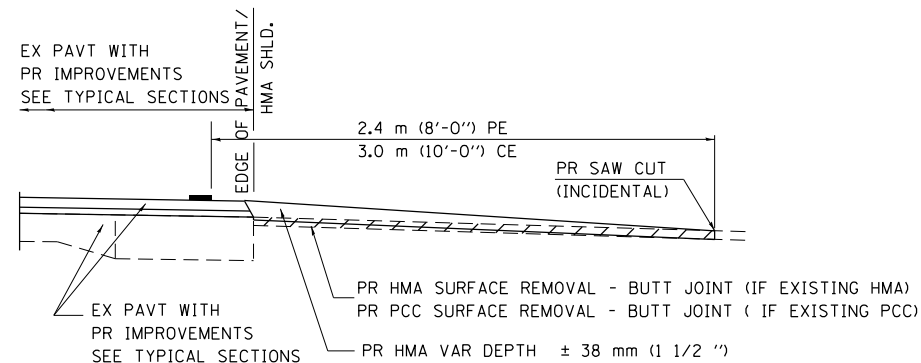
**SECTION A-A FOR EX EARTH/ AGGREGATE FE**



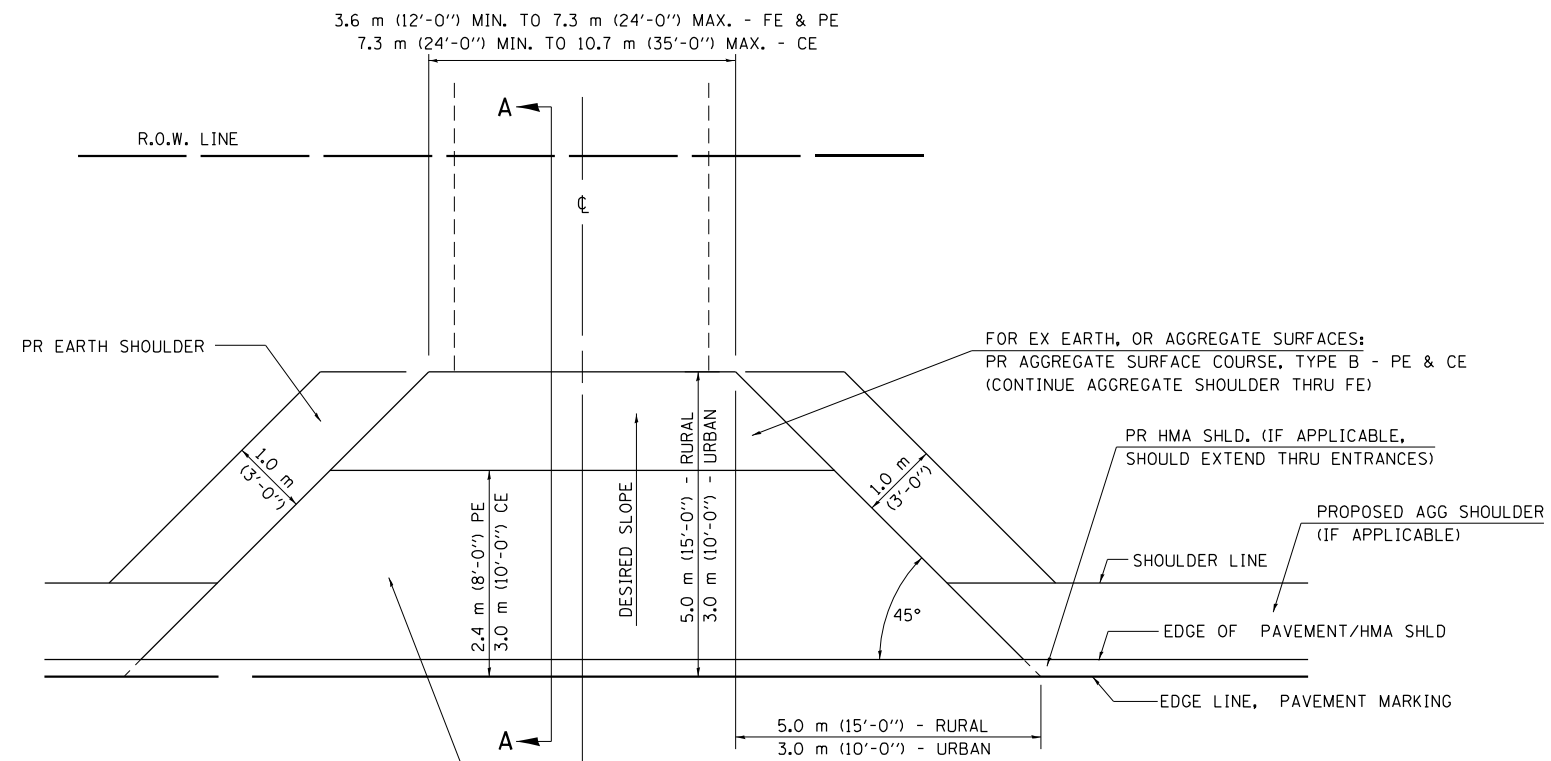
**SECTION A-A FOR EX EARTH/AGGREGATE PE**



**SECTION A-A FOR EX EARTH/AGGREGATE CE & SIDE ROAD**



**SECTION A-A FOR EX HMA/ PC CONCRETE PE, CE & SIDE ROAD**



FOR EX EARTH OR AGGREGATE SURFACES:  
 PR HMA SURFACE REMOVAL (IF APPLICABLE)  
 PR AGGREGATE SHOULDER THRU - FE  
 PR HMA CONCRETE 90 mm (3 1/2 ") - PE  
 PR HMA CONCRETE 200mm (8") - CE

FOR EX HMA CONCRETE SURFACES:  
 PR HMA SURFACE REMOVAL-BUTT JOINT

FOR EX PCC SURFACES:  
 PR PCC SURFACE REMOVAL-BUTT JOINT

• THE PROPOSED HMA IMPROVEMENT ON THE SIDE ROAD SHOULD EXTEND TO THE EXISTING BUTT JOINT OR TO THE RADIUS RETURNS IF NO BUTT JOINT EXIST.

**GENERAL NOTES:**

THE RESIDENT ENGINEER WILL DETERMINE THE EXACT TYPE OF IMPROVEMENT TO BE COMPLETED FOR ALL ENTRANCES, SIDEROADS AND MAILBOX TURNOUTS ON THIS PROJECT.

THE PLAN DETAILS AND SCHEDULES SHOULD BE USED AS A GUIDE FOR THE ENGINEER TO IMPLEMENT THE FINAL DESIGN. THE ENGINEER MAY DECIDE TO SALVAGE PORTIONS OF THE EXISTING ENTRANCE PAVEMENT STRUCTURE; THEREFORE, REDUCING PAY ITEM QUANTITIES. NO ADDITIONAL PAYMENT WILL BE ALLOWED FOR THIS REDUCTION IN QUANTITIES.

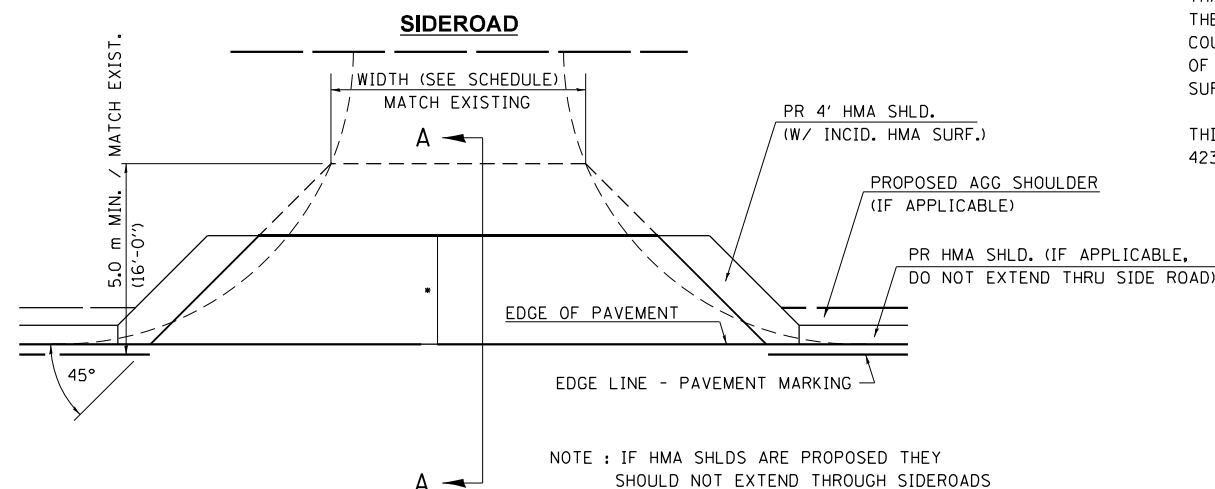
ANY WORK THE ENGINEER REQUIRES WHICH IS NOT COVERED BY A PAY ITEM CONTAINED IN THE PLANS WILL BE PAID FOR IN ACCORDANCE WITH ARTICLE 109.04 OF THE STANDARD SPECIFICATIONS.

HMA CONCRETE REQUIRED TO CONSTRUCT THE ENTRANCES SHALL BE IN ACCORDANCE WITH THE APPLICABLE PORTIONS OF SECTION 406 AND 408 OF THE STANDARD SPECIFICATIONS AND AS DIRECTED BY THE ENGINEER.

WHEN THE HMA CONCRETE PROPOSED FOR THE IMPROVEMENT IS THICKER THAN 75 mm (3 INCHES) AND REQUIRE PLACEMENT IN MORE THAN ONE LIFT. THE BOTTOM LIFT(S) SHALL MEET THE REQUIREMENTS OF HMA BASE COURSE IN SECTION 406 OF THE STANDARD SPECIFICATIONS AND THE TOP LIFT OF 50 mm (2 INCHES) SHALL MEET THE REQUIREMENTS OF HMA CONCRETE SURFACE COURSE, SUPERPAVE.

THIS WORK WILL BE PAID FOR IN ACCORDANCE WITH SECTIONS 351, 358, 408, 423 AND 440 OF THE STANDARD SPECIFICATIONS.

ALL DIMENSIONS ARE IN MILLIMETERS ( INCHES ) UNLESS OTHERWISE SHOWN.



MODEL: Default  
 FILE NAME: p:\project\paw\beadefy.com\p\DOT\Documents\DOT Office\Drawings\Project\0672191\CD\Drawings\CAD\Sheet\0672191\_sht-ecall.dgn

USER NAME = ccoxw	DESIGNED -	REVISED -
PLOT SCALE = 40,0000 */ in.	DRAWN -	REVISED -
PLOT DATE = 10/29/2021	CHECKED -	REVISED -
	DATE -	REVISED -

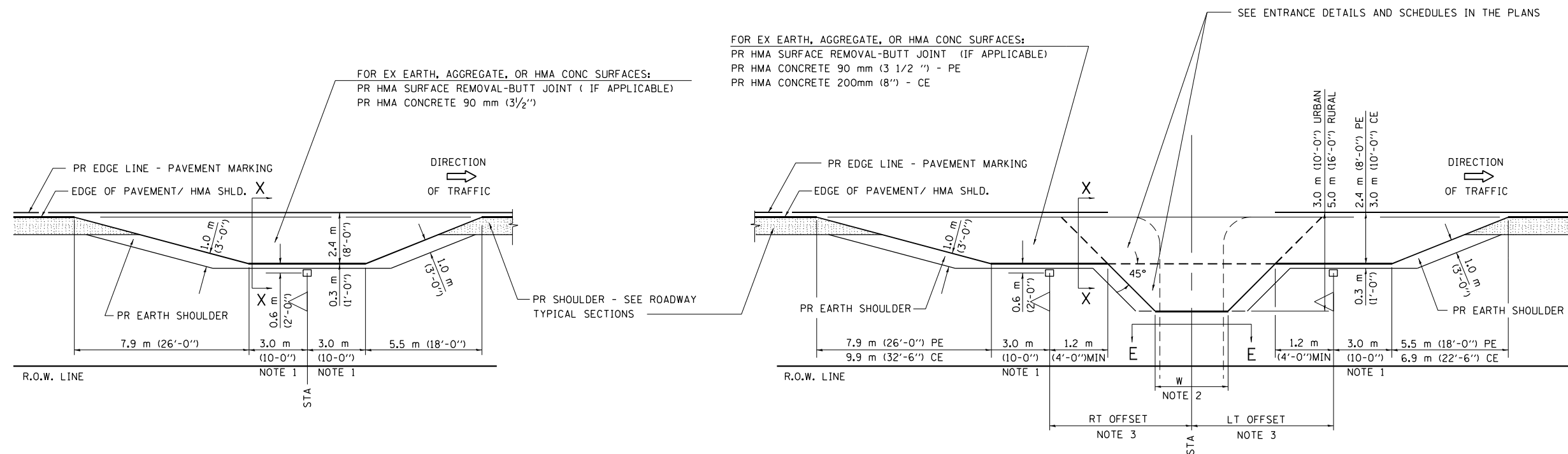
**STATE OF ILLINOIS  
 DEPARTMENT OF TRANSPORTATION**

**ENTRANCE & SIDEROAD DETAILS**

SCALE: SHEET 1 OF 2 SHEETS STA. TO STA.

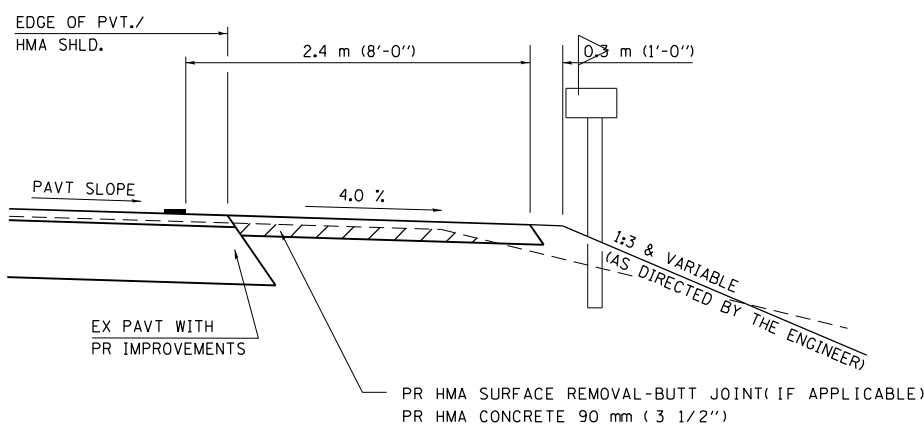
F.A.P. RTE.	SECTION	COUNTY	TOTAL SHEETS	SHEET NO.
10	(5)RS-3,(6)RS-5	MORGAN	109	32
CONTRACT NO. 72F91				
ILLINOIS FED. AID PROJECT				

# DETAILS OF MAILBOX TURNOUTS



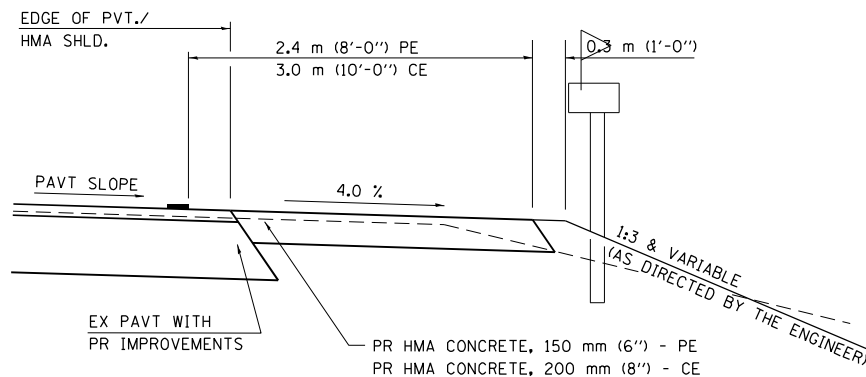
PLAN - MAILBOX TURNOUTS

PLAN - COMBINED MAILBOX TURNOUT WITH TRAILING OR LEADING ENTRANCE



SECTION X-X THRU MAILBOX TURNOUT  
ALSO APPLIES TO MAILBOX TURNOUTS COMBINED WITH  
EX EARTH, AGGREGATE, OR HMA PE & FE

( DETAIL APPLIES WHEN M.B. TURNOUT DOES NOT EXIST.  
IF EXISTING, TREAT SAME AS ENTRANCE. )



SECTION X-X THRU MAILBOX TURNOUT  
COMBINED WITH EX HMA CONC & PC CONC PE & CE

( DETAIL APPLIES WHEN M.B. TURNOUT DOES NOT EXIST.  
IF EXISTING, TREAT SAME AS ENTRANCE. )

- NOTE 1 IF MORE THAN ONE MAILBOX IS PRESENT,  
DIMENSION FROM CENTER OF END MAILBOX.
- NOTE 2 FOR ENTRANCE LAYOUT DIMENSIONS AND  
SECTIONS A-A & E-E REFER TO THE  
SCHEDULES IN THE PLANS.
- NOTE 3 BOTH LT OR RT OFFSETS FOR MAILBOX SHOWN  
USE OFFSET DIMENSION PER SCHEDULE AND  
REFER TO LAYOUT SHOWN ON THE PLAN.

ALL DIMENSIONS ARE IN MILLIMETERS ( INCHES )  
UNLESS OTHERWISE SHOWN.

MODEL: Default  
FILE NAME: p:\ultra-aw-bead\cadd\illinois\pilot\DOT\Office\Drawings\DOT\Details\DOT\Drawings\DOT\Details\DOT\Details.dgn

USER NAME = coxjw	DESIGNED -	REVISED -
	DRAWN -	REVISED -
PLOT SCALE = 40,0000 */ in.	CHECKED -	REVISED -
PLOT DATE = 10/29/2021	DATE -	REVISED -

STATE OF ILLINOIS  
DEPARTMENT OF TRANSPORTATION

ENTRANCE & SIDEROAD DETAILS

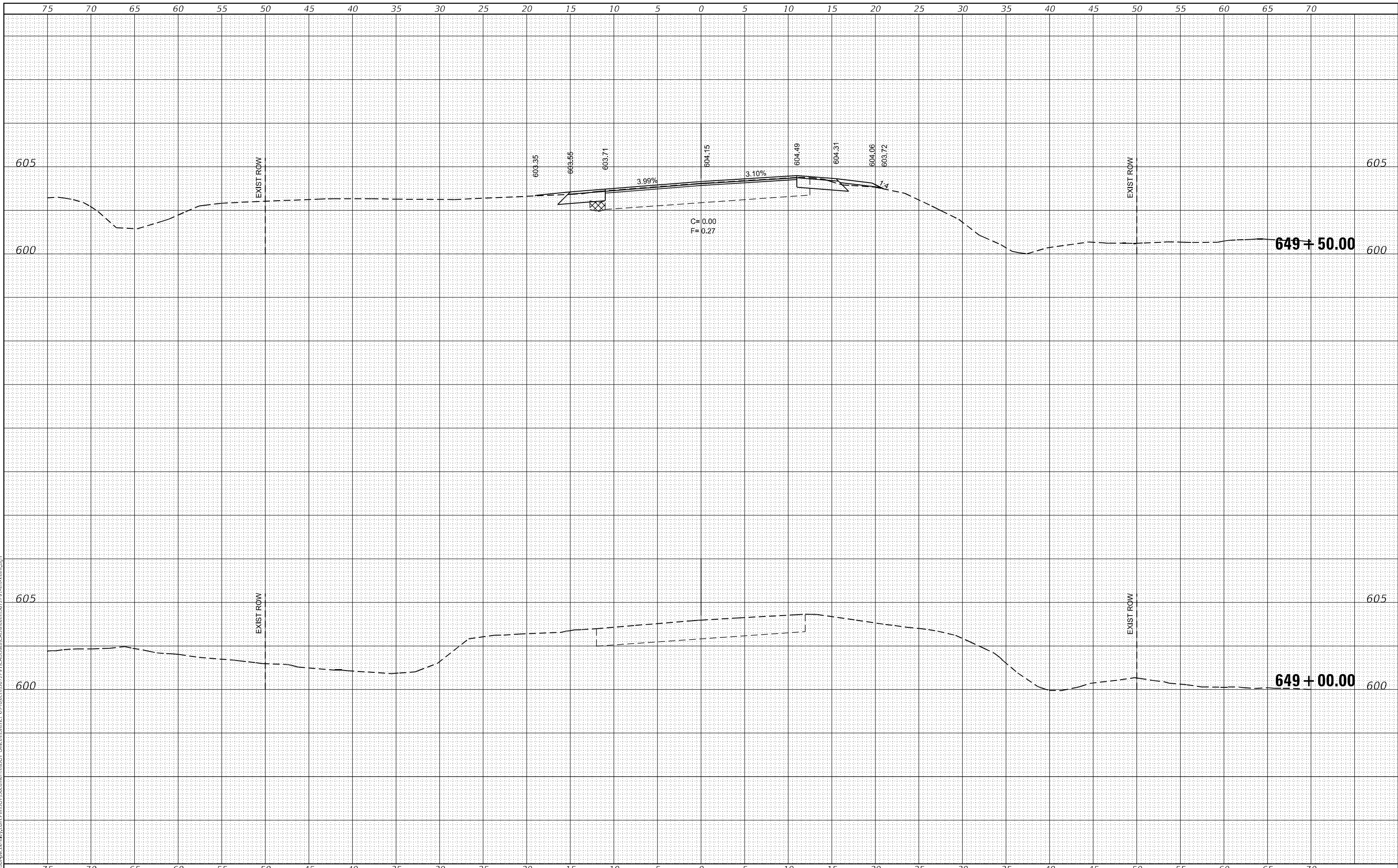
SCALE: SHEET 2 OF 2 SHEETS STA. TO STA.

F.A.P. RTE.	SECTION	COUNTY	TOTAL SHEETS	SHEET NO.
10	(5)RS-3,(6)RS-5	MORGAN	109	33
CONTRACT NO. 72F91				
ILLINOIS FED. AID PROJECT				

DATE	
BY	
FINAL SURVEY	SURVEYED
NOTE BOOK	PLOTTED
NO.	TEMPLATE
	AREAS CHECKED

DATE	
BY	
ORIGINAL SURVEY	SURVEYED
NOTE BOOK	PLOTTED
NO.	TEMPLATE
	AREAS CHECKED

MODEL: Default  
FILE NAME: D:\Illinois\pww\ben\by.com\PIV\DOT Documents\7291\CAD\Drawn\CAD\Sheet\67291\67291-1.dwg



USER NAME = c0xjw	DESIGNED -	REVISED -
	DRAWN -	REVISED -
PLOT SCALE = 10,0000 * / in.	CHECKED -	REVISED -
PLOT DATE = 10/29/2021	DATE -	REVISED -

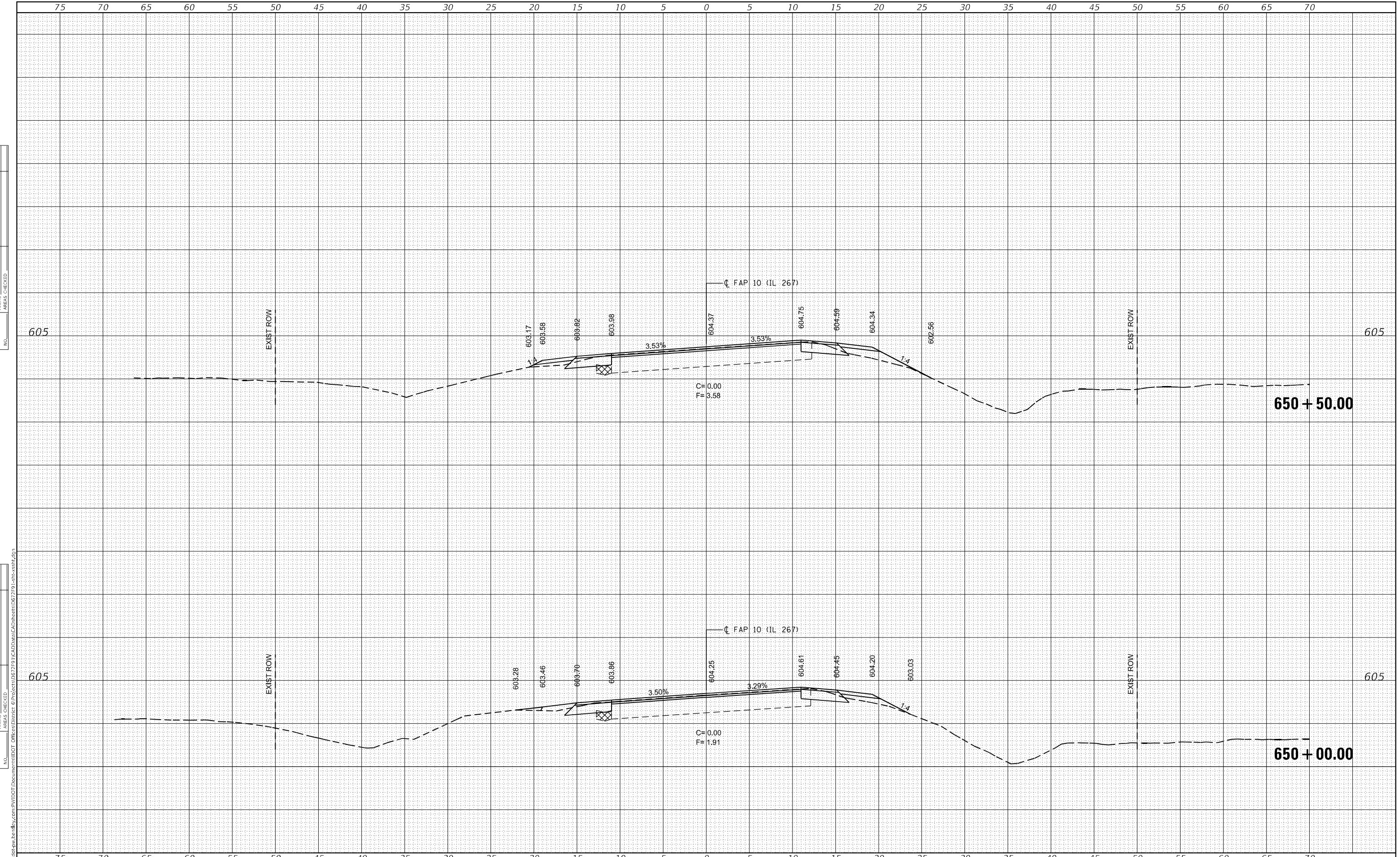
**STATE OF ILLINOIS  
DEPARTMENT OF TRANSPORTATION**

**IL 267 CROSS SECTIONS**

SCALE: SHEET 1 OF 76 SHEETS STA. 649+00.00 TO STA. 649+50.00

F.A.P. RTE.	SECTION	COUNTY	TOTAL SHEETS	SHEET NO.
10	(5)RS-3,(6)RS-5	MORGAN	109	34
CONTRACT NO. 72F91				
ILLINOIS FED. AID PROJECT				





FINAL SURVEY NO.	SURVEYED	DATE
NOTE BOOK	PLOTTED	BY
AREAS CHECKED	TEMPLATE	
	AREAS CHECKED	

ORIGINAL SURVEY NO.	SURVEYED	DATE
NOTE BOOK	PLOTTED	BY
AREAS CHECKED	TEMPLATE	
	AREAS CHECKED	

MODEL: Default  
 FILE NAME: D:\xll\st-pw-templ-by.com\PROJECTS\DOT Documents\1107 Documents\1107\11\CAD\Drawn\CA\Sheet\0672791\st-sec2.dgn

USER NAME = c0xjw	DESIGNED -	REVISED -
	DRAWN -	REVISED -
PLOT SCALE = 10,0000 * / in.	CHECKED -	REVISED -
PLOT DATE = 10/29/2021	DATE -	REVISED -

**STATE OF ILLINOIS  
 DEPARTMENT OF TRANSPORTATION**

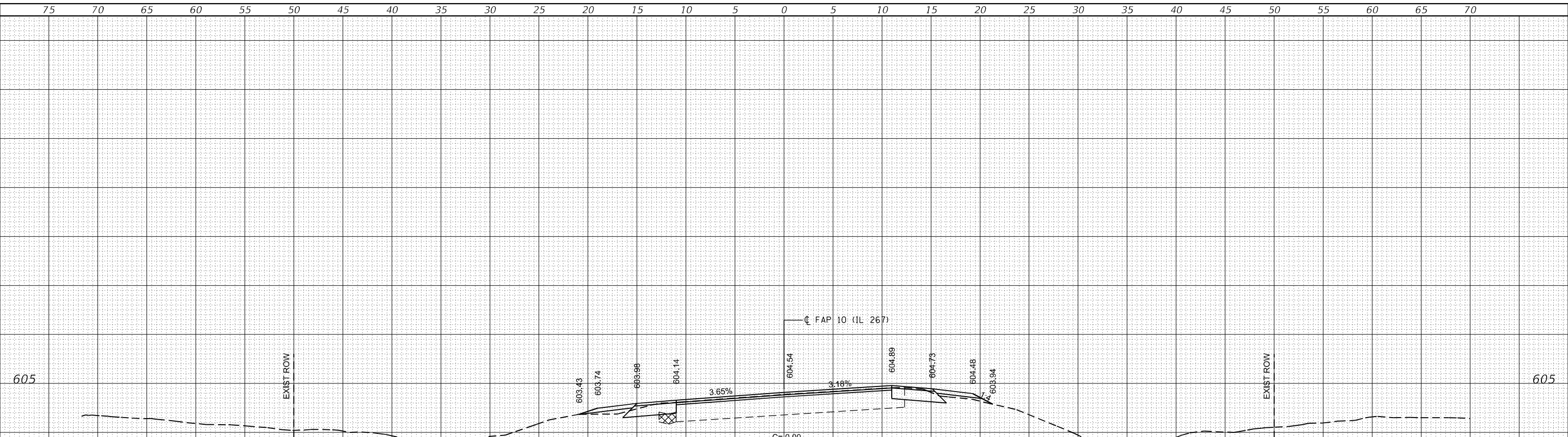
**IL 267 CROSS SECTIONS**

SCALE: SHEET 2 OF 76 SHEETS STA. 650+00.00 TO STA. 650+50.00

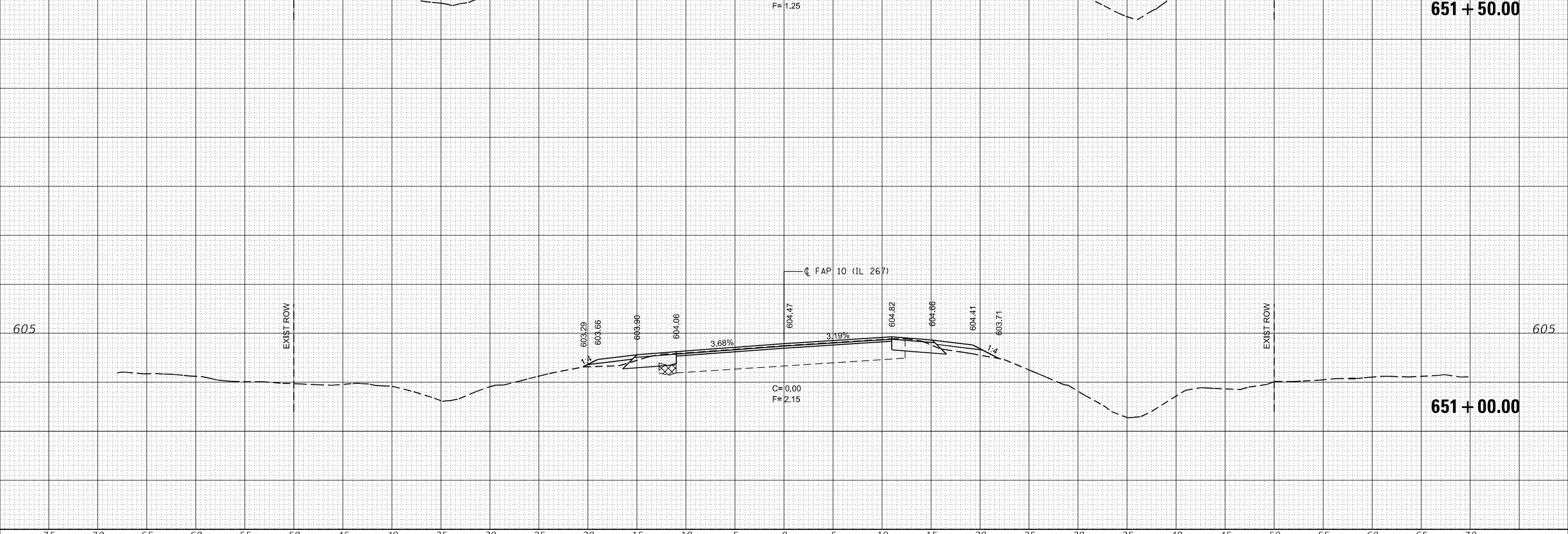
F.A.P. RTE.	SECTION	COUNTY	TOTAL SHEETS	SHEET NO.
10	(5)RS-3,(6)RS-5	MORGAN	109	35
CONTRACT NO. 72F91				
ILLINOIS FED. AID PROJECT				



FINAL SURVEY	SURVEYED	BY	DATE
NOTE BOOK	PLOTTED		
NO.	TEMPLATE		
	AREAS CHECKED		



ORIGINAL SURVEY	SURVEYED	BY	DATE
NOTE BOOK	PLOTTED		
NO.	TEMPLATE		
	AREAS CHECKED		



MODEL: Default  
FILE NAME: d:\a112147-pw-berleby.com\p1\1107\DOT Documents\1107 DOT Office\berleby.com\p1\1107\DOT Documents\CAD\Sheet\067791-CrossSection.dgn

USER NAME = c0xjw	DESIGNED -	REVISD -
	DRAWN -	REVISD -
PLOT SCALE = 10,0000 * / in.	CHECKED -	REVISD -
PLOT DATE = 10/29/2021	DATE -	REVISD -

### STATE OF ILLINOIS DEPARTMENT OF TRANSPORTATION

#### IL 267 CROSS SECTIONS

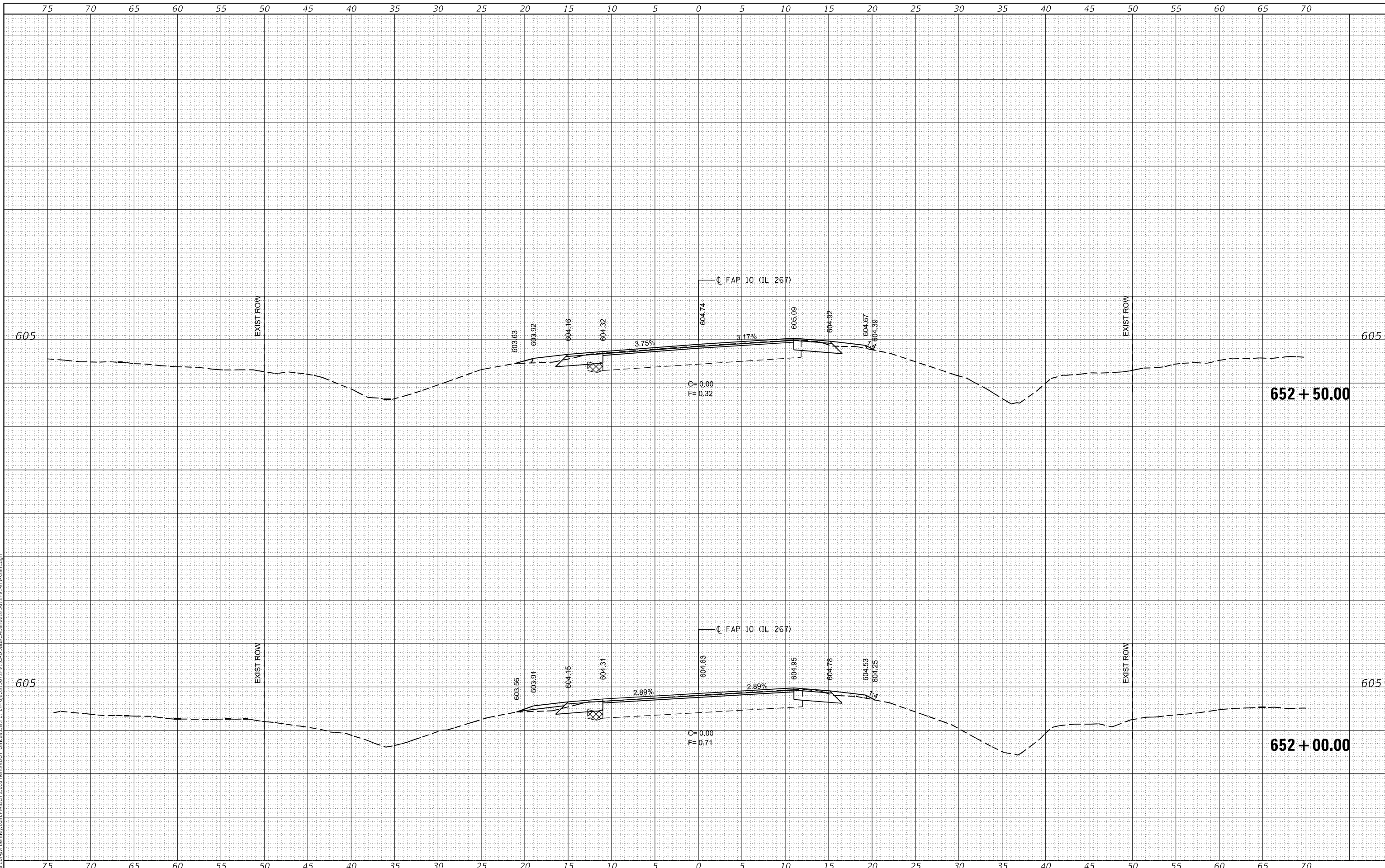
SCALE: SHEET 3 OF 76 SHEETS STA. 651+00.00 TO STA. 651+50.00

F.A.P. RTE.	SECTION	COUNTY	TOTAL SHEETS	SHEET NO.
10	(5)RS-3,(6)RS-5	MORGAN	109	36
CONTRACT NO. 72F91				
ILLINOIS FED. AID PROJECT				

FINAL SURVEY	SURVEYED	BY	DATE
	PLOTTED		
	TEMPLATE		
	AREAS CHECKED		
NO.			

ORIGINAL SURVEY	SURVEYED	BY	DATE
	PLOTTED		
	TEMPLATE		
	AREAS CHECKED		
NO.			

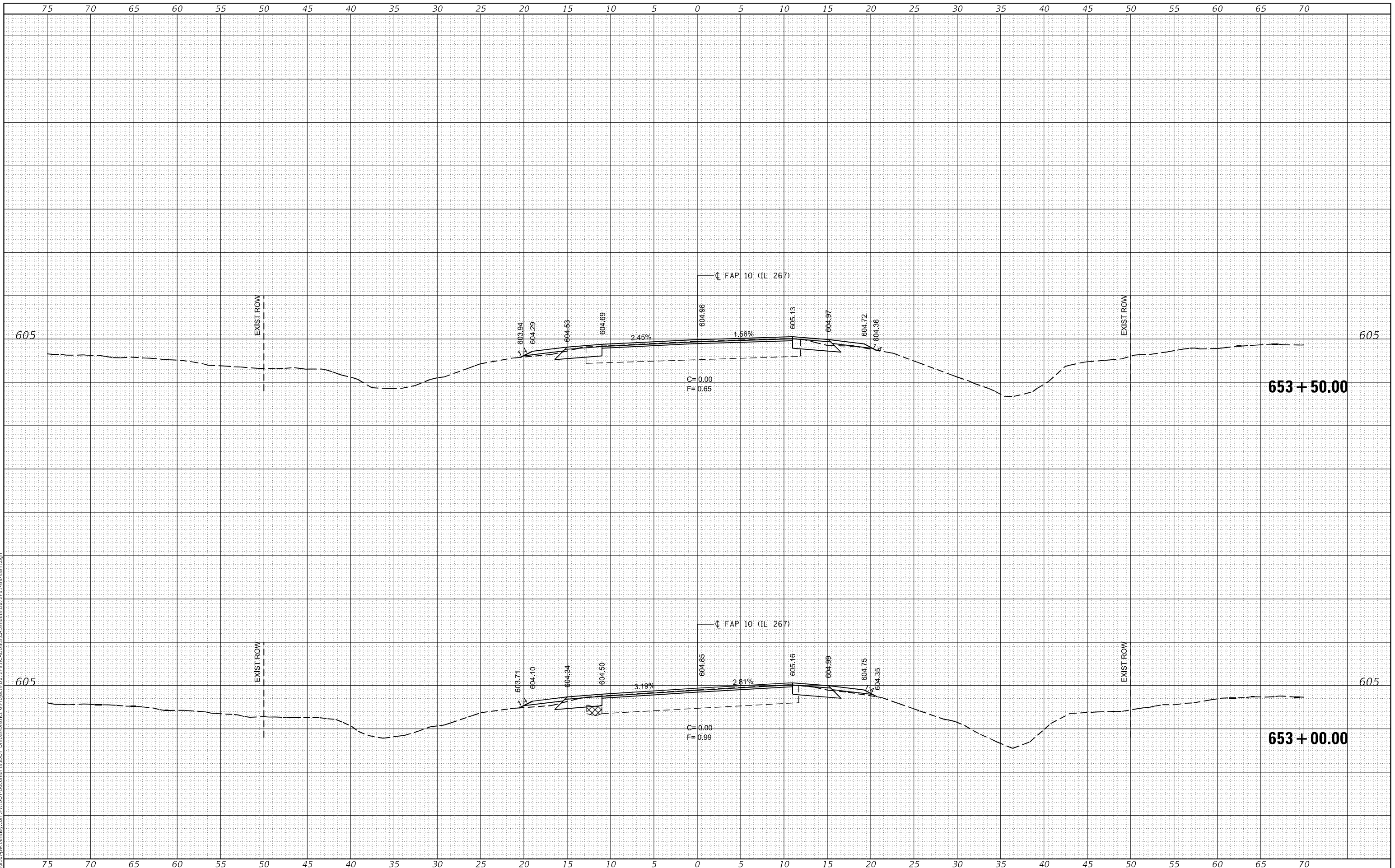
MODEL: Default  
FILE NAME: dx\illust-pw-berleby.com\p\illust\DOT Documents\11017\DOT Documents\11017\11017.dwg



FINAL SURVEY NO.	SURVEYED	BY	DATE
NOTE BOOK	FLOTTED		
	TEMPLATE		
	AREAS CHECKED		

ORIGINAL SURVEY NO.	SURVEYED	BY	DATE
	FLOTTED		
	TEMPLATE		
	AREAS CHECKED		

MODEL: Default  
 FILE NAME: \\sullivan-fpw-bentley.com\pwworkspace\Illinois\DOT\Documents\107291\CAD\Drawn\CAD\Sheet5\107291\_CrossSection.dgn



USER NAME = ccoxjw	DESIGNED -	REvised -
	DRAWN -	REvised -
PLOT SCALE = 10,0000 * / in.	CHECKED -	REvised -
PLOT DATE = 10/29/2021	DATE -	REvised -

**STATE OF ILLINOIS  
DEPARTMENT OF TRANSPORTATION**

**IL 267 CROSS SECTIONS**

SCALE: SHEET 5 OF 76 SHEETS STA. 653+00.00 TO STA. 653+50.00

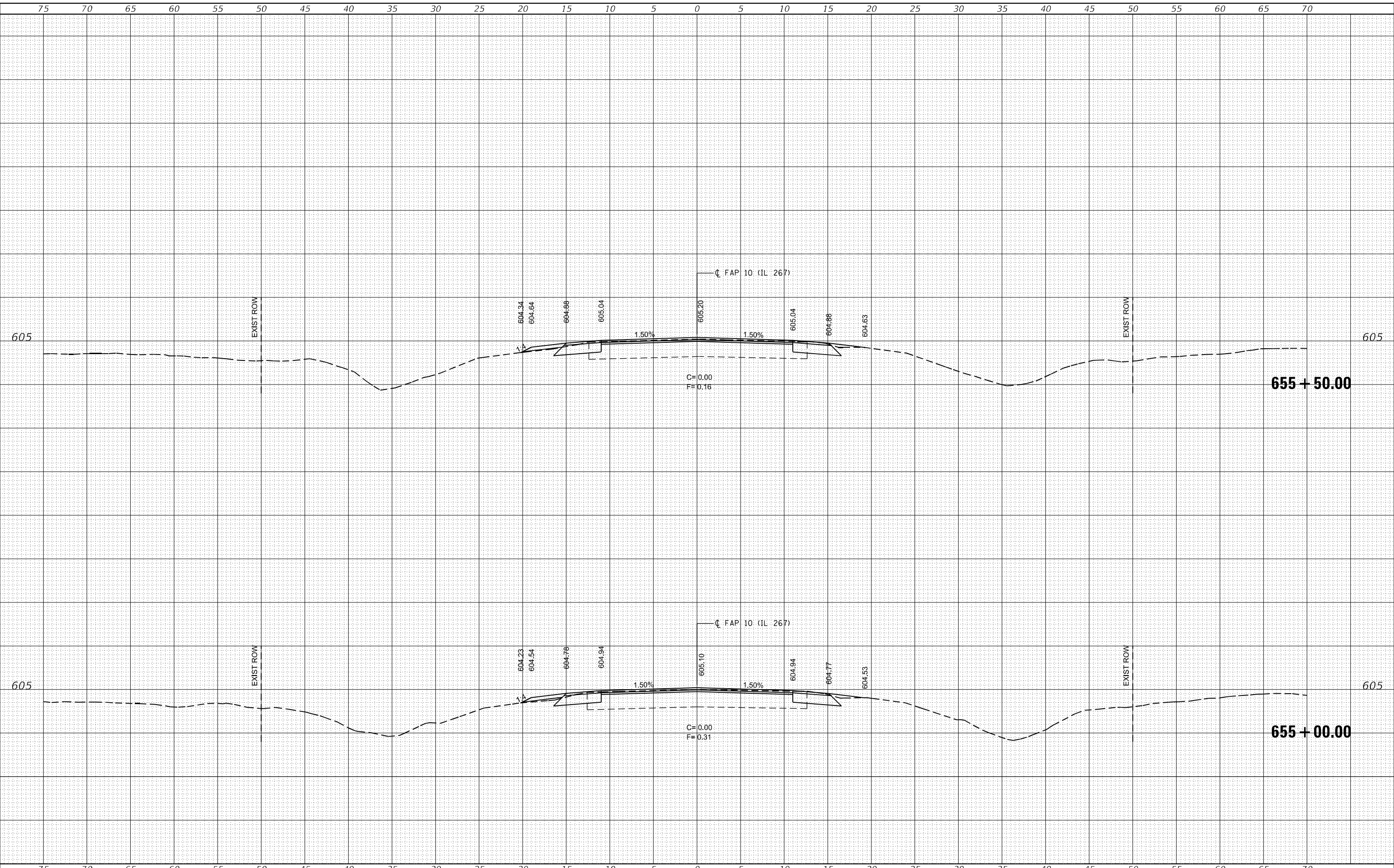
F.A.P. RTE.	SECTION	COUNTY	TOTAL SHEETS	SHEET NO.
10	(5)RS-3,(6)RS-5	MORGAN	109	38
CONTRACT NO. 72F91				
ILLINOIS FED. AID PROJECT				



FINAL SURVEY NO.	SURVEYED	DATE
	SURVEYED	
	FLOTTED	
	TEMPLATE	
	AREAS CHECKED	

ORIGINAL SURVEY NO.	SURVEYED	DATE
	SURVEYED	
	FLOTTED	
	TEMPLATE	
	AREAS CHECKED	

MODEL: Default  
FILE NAME: I:\projects\pww\pww\cadd\plan\CAD\Drawn\CAD\Sheet\672791\672791.cah>sheet.dgn



USER NAME = c0xjw	DESIGNED -	REVISED -
	DRAWN -	REVISED -
PLOT SCALE = 10,0000 * / in.	CHECKED -	REVISED -
PLOT DATE = 10/29/2021	DATE -	REVISED -

**STATE OF ILLINOIS  
DEPARTMENT OF TRANSPORTATION**

**IL 267 CROSS SECTIONS**

SCALE: SHEET 7 OF 76 SHEETS STA. 655+00.00 TO STA. 655+50.00

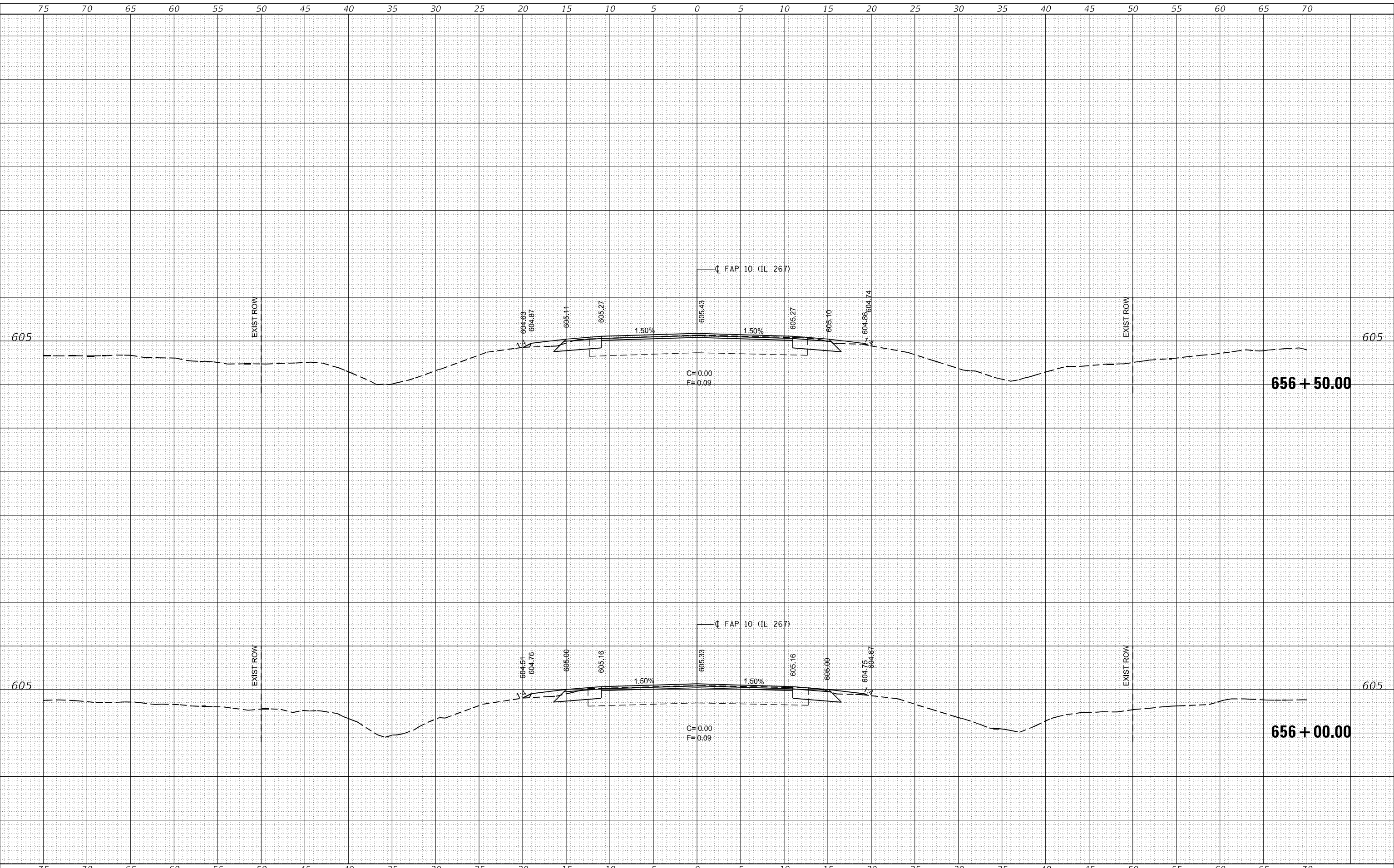
F.A.P. RTE.	SECTION	COUNTY	TOTAL SHEETS	SHEET NO.
10	(5)RS-3,(6)RS-5	MORGAN	109	40
CONTRACT NO. 72F91				
		ILLINOIS	FED. AID PROJECT	



FINAL SURVEY	SURVEYED	BY	DATE
NOTE BOOK	FLOTTED		
NO.	TEMPLATE		
	AREAS CHECKED		

ORIGINAL SURVEY	SURVEYED	BY	DATE
NOTE BOOK	FLOTTED		
NO.	TEMPLATE		
	AREAS CHECKED		

MODEL: Default  
FILE NAME: \\sullivan-pw-bentley.com\pwworkspace\pwworkspace\7291\CA\Drawings\CD\Sheet8\867291.ctb



STATE OF ILLINOIS  
DEPARTMENT OF TRANSPORTATION

IL 267 CROSS SECTIONS

USER NAME = c0xjw
DESIGNED -
DRAWN -
PLOT SCALE = 10,0000' / in.
PLOT DATE = 10/29/2021

DESIGNED -
DRAWN -
CHECKED -
DATE -

REVISED -
REVISED -
REVISED -
REVISED -

SCALE: SHEET 8 OF 76 SHEETS STA. 656+00.00 TO STA. 656+50.00

F.A.P. RTE. 10	SECTION (5)RS-3,(6)RS-5	COUNTY MORGAN	TOTAL SHEETS 109	SHEET NO. 41
CONTRACT NO. 72F91			ILLINOIS FED. AID PROJECT	

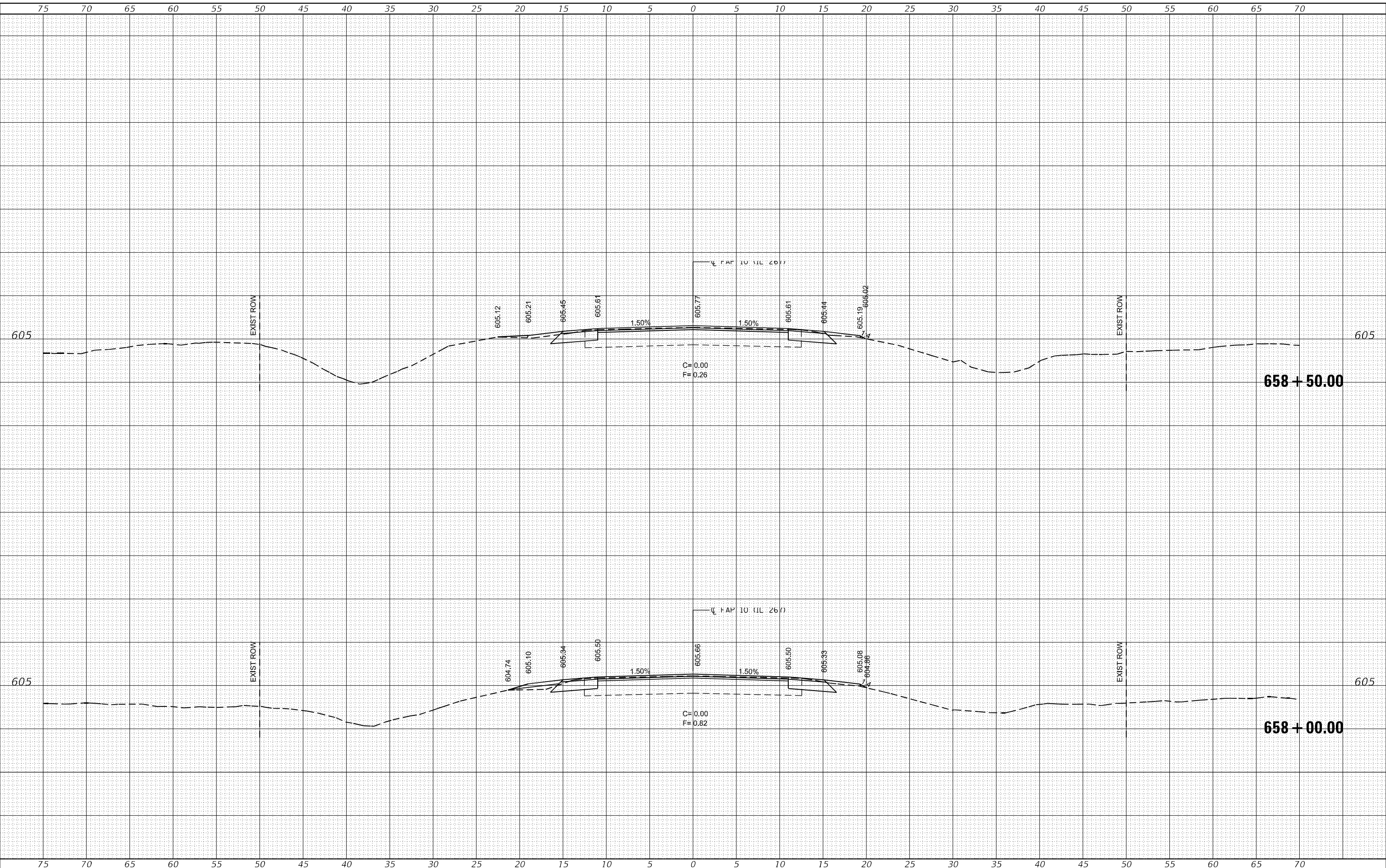




FINAL SURVEY NO.	SURVEYED	BY	DATE
NOTE BOOK	PLOTTED		
	TEMPLATE		
	AREAS CHECKED		

ORIGINAL SURVEY NO.	SURVEYED	BY	DATE
	PLOTTED		
	TEMPLATE		
	AREAS CHECKED		

MODEL: Default  
 FILE NAME: d:\x\lls\1st-pw\benlby.com\PIV\DOT Documents\11107 Documents\11107\_11107.dwg



USER NAME = c0xjw	DESIGNED -	REVISD -
	DRAWN -	REVISD -
PLOT SCALE = 10,0000' / in.	CHECKED -	REVISD -
PLOT DATE = 10/29/2021	DATE -	REVISD -

**STATE OF ILLINOIS  
 DEPARTMENT OF TRANSPORTATION**

**IL 267 CROSS SECTIONS**

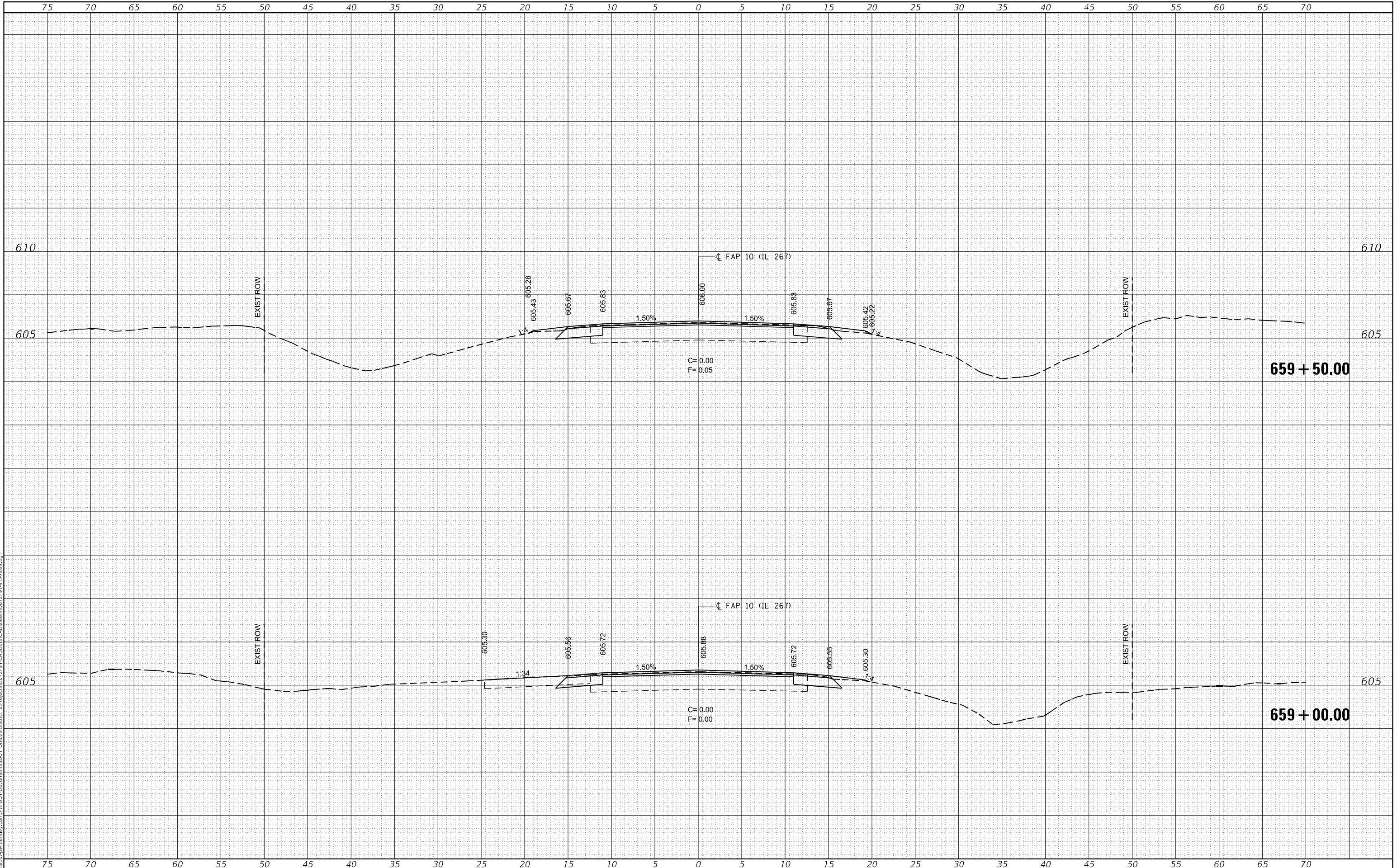
SCALE: SHEET 10 OF 76 SHEETS STA. 658+00.00 TO STA. 658+50.00

F.A.P. RTE. 10	SECTION (5)RS-3,(6)RS-5	COUNTY MORGAN	TOTAL SHEETS 109	SHEET NO. 43
CONTRACT NO. 72F91				
ILLINOIS FED. AID PROJECT				

FINAL SURVEY NO.	SURVEYED	BY	DATE

ORIGINAL SURVEY NO.	SURVEYED	BY	DATE

MODEL: Default  
FILE NAME: s:\work\paw\_bentley.com\PIV\DOT Documents\1079\1079\CD\MainCAD\Sheet\67279\1079.cad



USER NAME = c0xjw	DESIGNED -	REVISED -
	DRAWN -	REVISED -
PLOT SCALE = 10,0000 */ in.	CHECKED -	REVISED -
PLOT DATE = 10/29/2021	DATE -	REVISED -

STATE OF ILLINOIS  
DEPARTMENT OF TRANSPORTATION

**IL 267 CROSS SECTIONS**

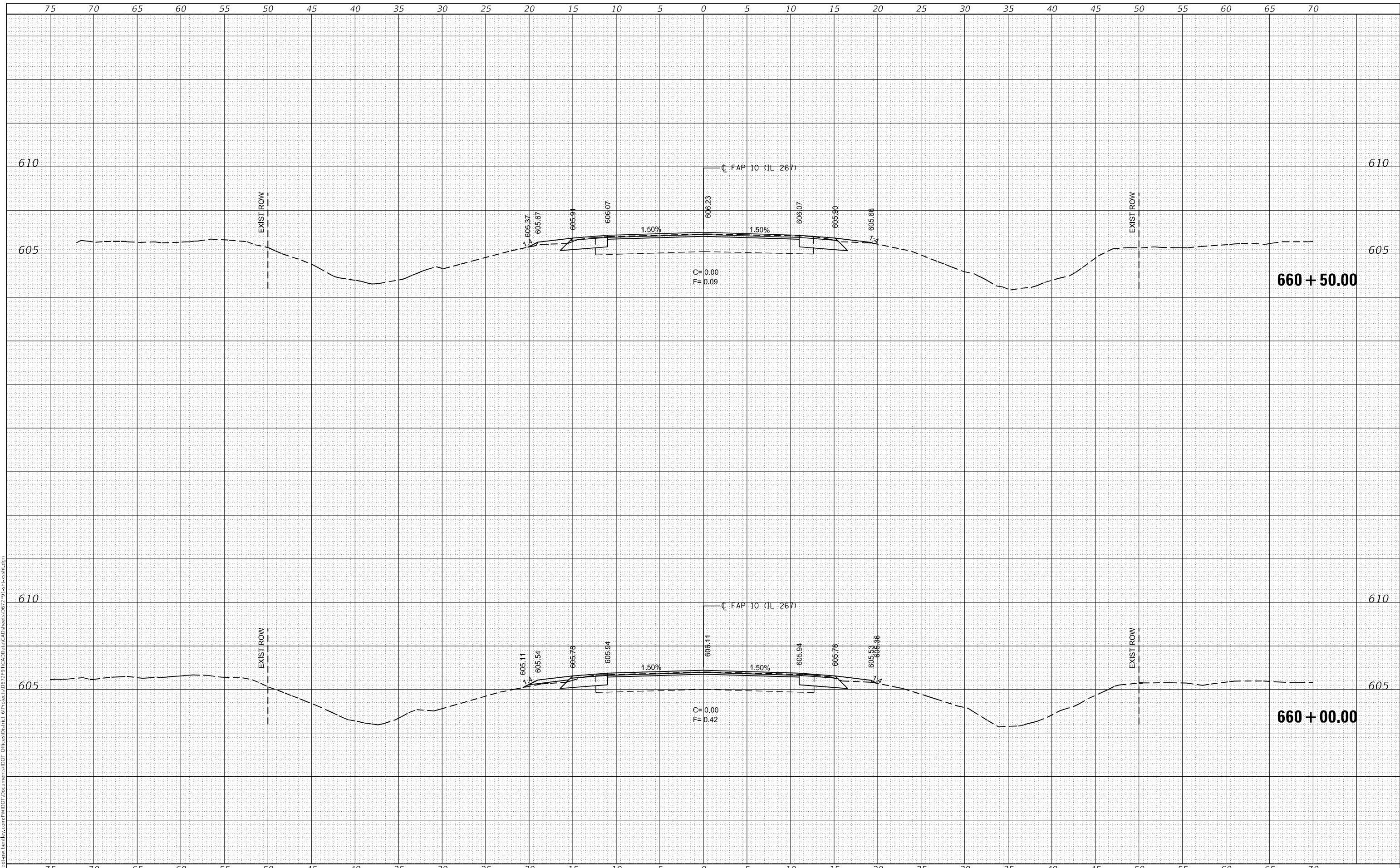
SCALE:	SHEET 11 OF 76 SHEETS	STA. 659+00.00 TO STA. 659+50.00
--------	-----------------------	----------------------------------

F.A.P. RTE.	SECTION	COUNTY	TOTAL SHEETS	SHEET NO.
10	(5)RS-3,(6)RS-5	MORGAN	109	44
CONTRACT NO. 72F91				
ILLINOIS FED. AID PROJECT				

FINAL SURVEY NO.	SURVEYED	DATE
NOTE BOOK	PLOTTED	
	TEMPLATE	
	AREAS	
	CHECKED	

ORIGINAL SURVEY NO.	SURVEYED	DATE
	PLOTTED	
	TEMPLATE	
	AREAS	
	CHECKED	

MODEL: Default  
FILE NAME: \\s:\user\pw\ben\by.com\PIV\DOT Documents\11207 Documents\11207.dwg



USER NAME = c0xw	DESIGNED -	REVISED -
	DRAWN -	REVISED -
PLOT SCALE = 10,0000' / in.	CHECKED -	REVISED -
PLOT DATE = 10/29/2021	DATE -	REVISED -

STATE OF ILLINOIS  
DEPARTMENT OF TRANSPORTATION

IL 267 CROSS SECTIONS

SCALE: SHEET 12 OF 76 SHEETS STA. 660+00.00 TO STA. 660+50.00

F.A.P. RTE.	SECTION	COUNTY	TOTAL SHEETS	SHEET NO.
10	(5)RS-3,(6)RS-5	MORGAN	109	45
CONTRACT NO. 72F91				
ILLINOIS FED. AID PROJECT				

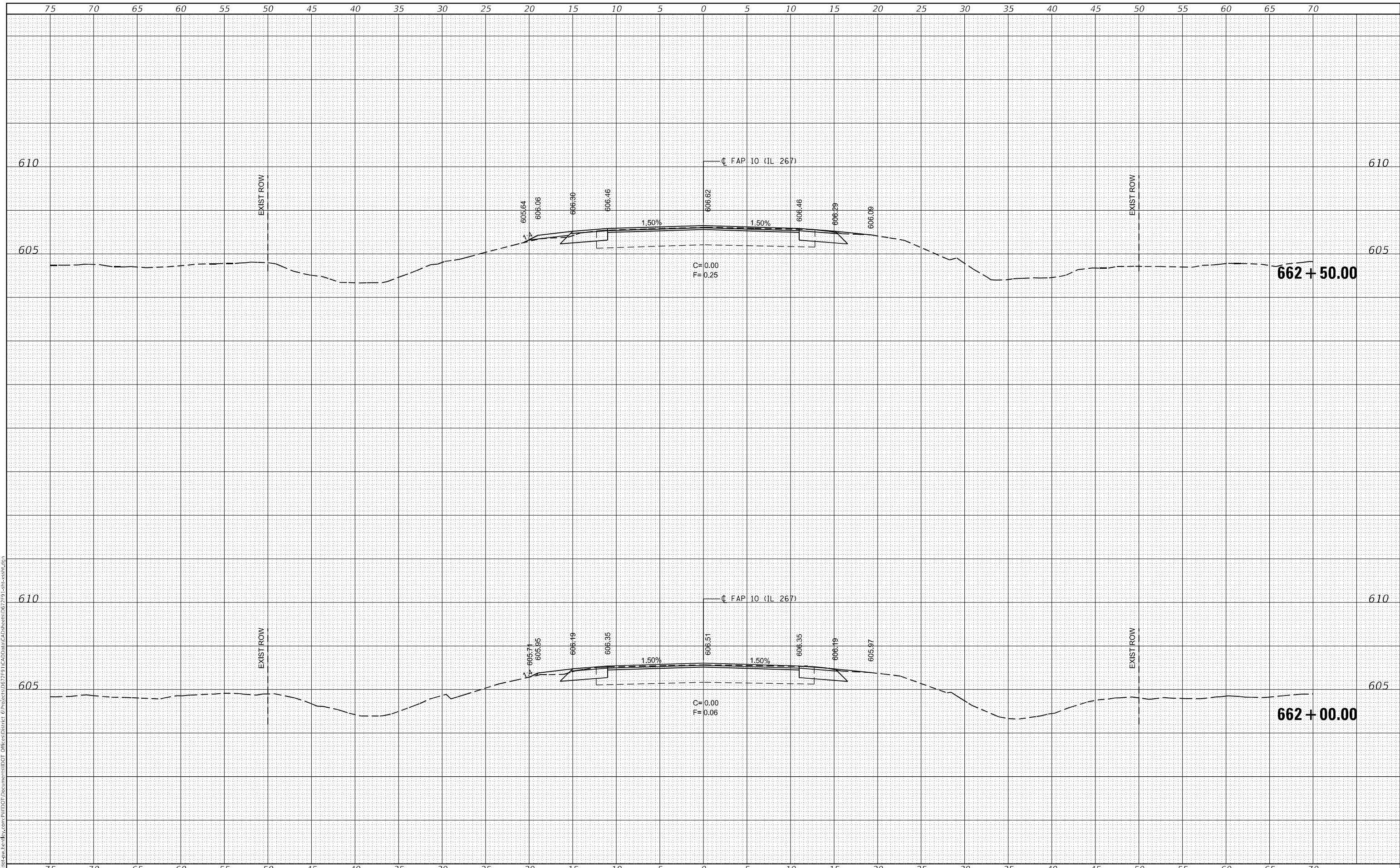




DATE	
BY	
FINAL SURVEY	SURVEYED
NOTE BOOK	PLOTTED
NO.	TEMPLATE
	AREAS CHECKED

DATE	
BY	
ORIGINAL SURVEY	SURVEYED
NOTE BOOK	PLOTTED
NO.	TEMPLATE
	AREAS CHECKED

MODEL: Default  
 FILE NAME: \\sullivan-pw-bentley.com\pwworkspace\pwworkspace\72911\CD\Drawings\Sheet\67291\67291-14b-cross.dgn



USER NAME = c0xjw	DESIGNED -	REVISED -
	DRAWN -	REVISED -
PLOT SCALE = 10,0000' / in.	CHECKED -	REVISED -
PLOT DATE = 10/29/2021	DATE -	REVISED -

**STATE OF ILLINOIS  
 DEPARTMENT OF TRANSPORTATION**

**IL 267 CROSS SECTIONS**

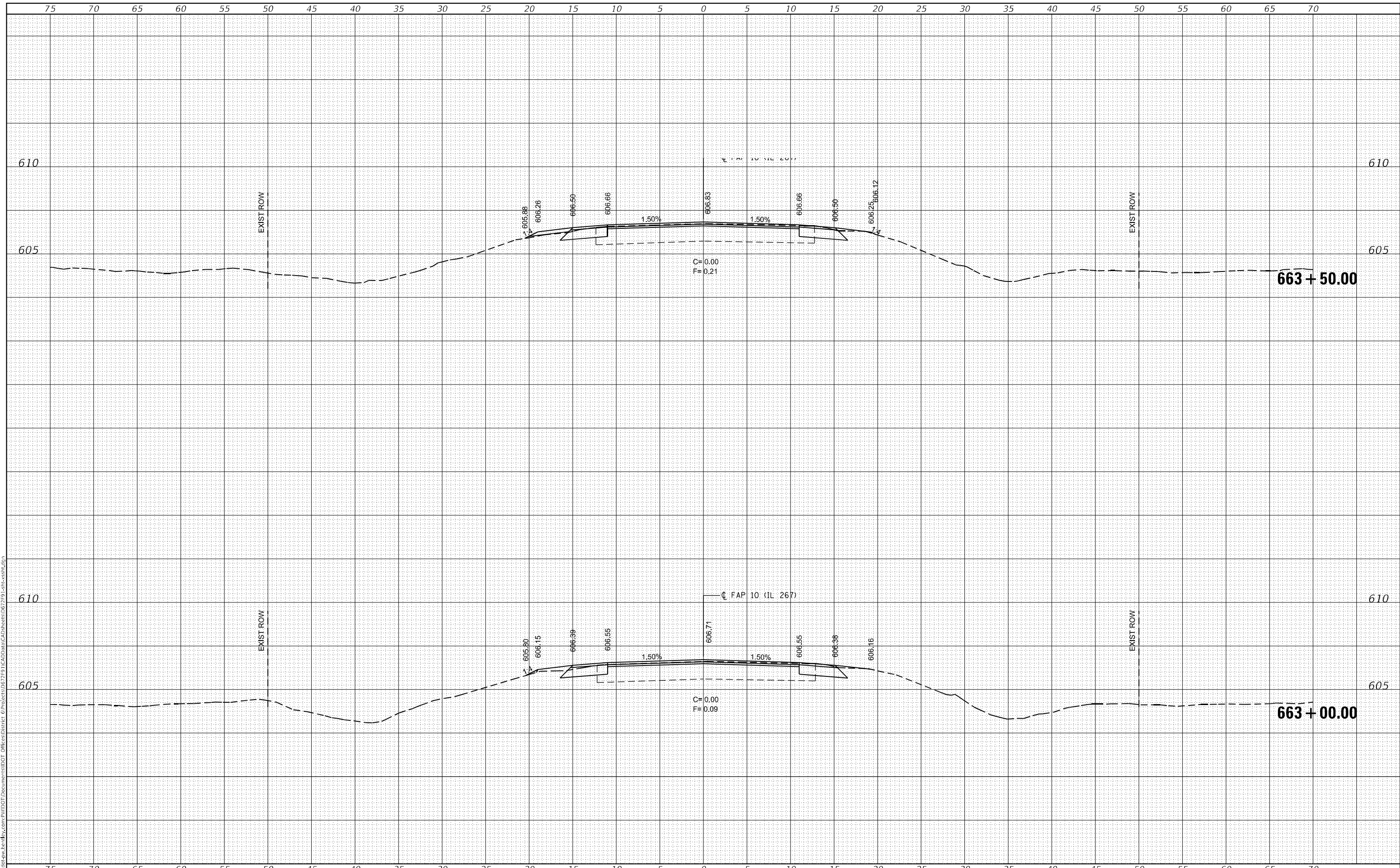
SCALE: SHEET 14 OF 76 SHEETS STA. 662+00.00 TO STA. 662+50.00

F.A.P. RTE.	SECTION	COUNTY	TOTAL SHEETS	SHEET NO.
10	(5)RS-3,(6)RS-5	MORGAN	109	47
CONTRACT NO. 72F91				
ILLINOIS FED. AID PROJECT				

FINAL SURVEY NO.	SURVEYED	DATE
NOTE BOOK	PLOTTED	
	TEMPLATE	
	AREAS CHECKED	

ORIGINAL SURVEY NO.	SURVEYED	DATE
NOTE BOOK	PLOTTED	
	TEMPLATE	
	AREAS CHECKED	

MODEL: Default  
 FILE NAME: j:\11111111-pw-11111111.dwg  
 USER: c:\pwworkspace\11111111\11111111\11111111.dwg  
 DATE: 10/29/2021



USER NAME = c0xjw	DESIGNED -	REVISED -
	DRAWN -	REVISED -
PLOT SCALE = 10,0000 * / in.	CHECKED -	REVISED -
PLOT DATE = 10/29/2021	DATE -	REVISED -

**STATE OF ILLINOIS  
 DEPARTMENT OF TRANSPORTATION**

**IL 267 CROSS SECTIONS**

SCALE: SHEET 15 OF 76 SHEETS STA. 663+00.00 TO STA. 663+50.00

F.A.P. RTE. 10	SECTION (5)RS-3,(6)RS-5	COUNTY MORGAN	TOTAL SHEETS 109	SHEET NO. 48
CONTRACT NO. 72F91				ILLINOIS FED. AID PROJECT







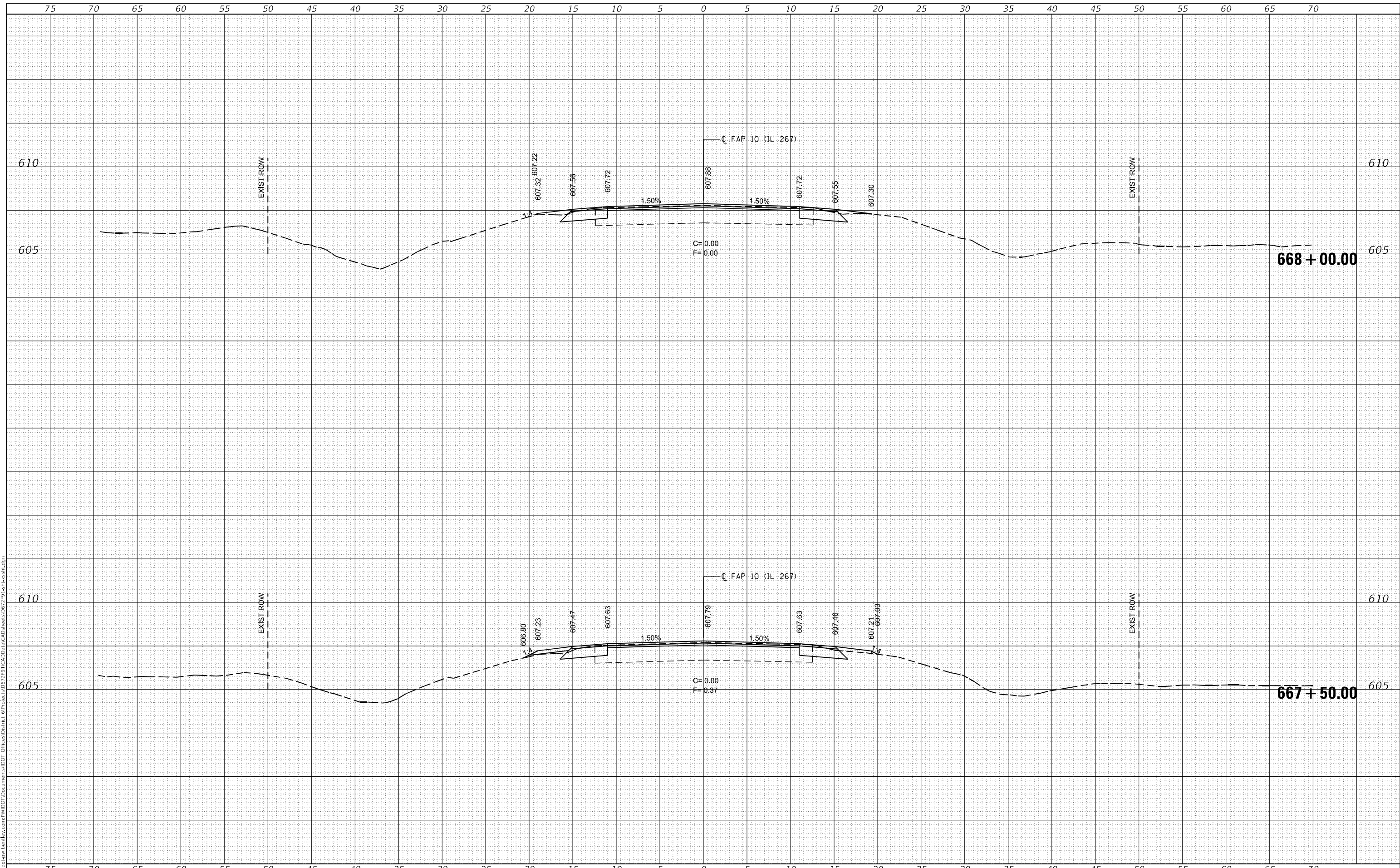




DATE	
BY	
FINAL SURVEY	SURVEYED
NOTE BOOK	PLOTTED
NO.	TEMPLATE
	AREAS CHECKED

DATE	
BY	
ORIGINAL SURVEY	SURVEYED
NOTE BOOK	PLOTTED
NO.	TEMPLATE
	AREAS CHECKED

MODEL: Default  
FILE NAME: \\slls\pww\ben\by.com\PIV\DOT\Documents\72F91\CAD\Draw\CAD\Sheet\672F91.ctb



USER NAME = c0xw	DESIGNED -	REVISED -
	DRAWN -	REVISED -
PLOT SCALE = 10,0000 * / in.	CHECKED -	REVISED -
PLOT DATE = 10/29/2021	DATE -	REVISED -

**STATE OF ILLINOIS  
DEPARTMENT OF TRANSPORTATION**

**IL 267 CROSS SECTIONS**

SCALE: SHEET 20 OF 76 SHEETS STA. 667+50.00 TO STA. 668+00.00

F.A.P. RTE.	SECTION	COUNTY	TOTAL SHEETS	SHEET NO.
10	(5)RS-3,(6)RS-5	MORGAN	109	53
				CONTRACT NO. 72F91

ILLINOIS FED. AID PROJECT

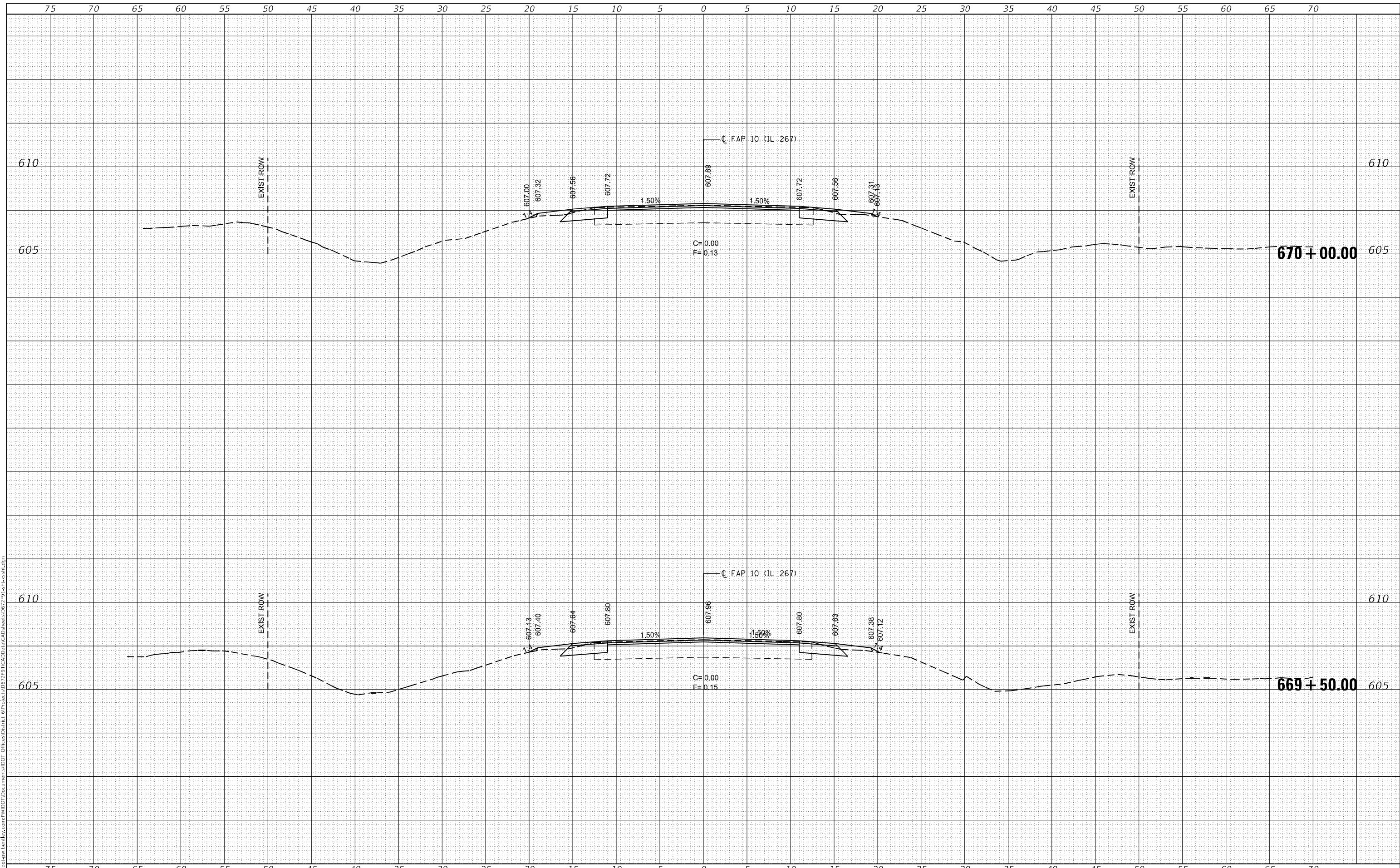




FINAL SURVEY	SURVEYED	DATE
NOTE BOOK	FLOTTED	BY
NO.	TEMPLATE	
	AREAS CHECKED	

ORIGINAL SURVEY	SURVEYED	DATE
NOTE BOOK	FLOTTED	BY
NO.	TEMPLATE	
	AREAS CHECKED	

MODEL: Default  
 FILE NAME: \\sullivan-pw-bentley.com\pwworkspace\pwworkspace\72911\CADD\Drawings\Sheet\67291-22.ctb



USER NAME = c0xjw	DESIGNED -	REVISED -
	DRAWN -	REVISED -
PLOT SCALE = 10,0000 * / in.	CHECKED -	REVISED -
PLOT DATE = 10/29/2021	DATE -	REVISED -

**STATE OF ILLINOIS  
DEPARTMENT OF TRANSPORTATION**

**IL 267 CROSS SECTIONS**

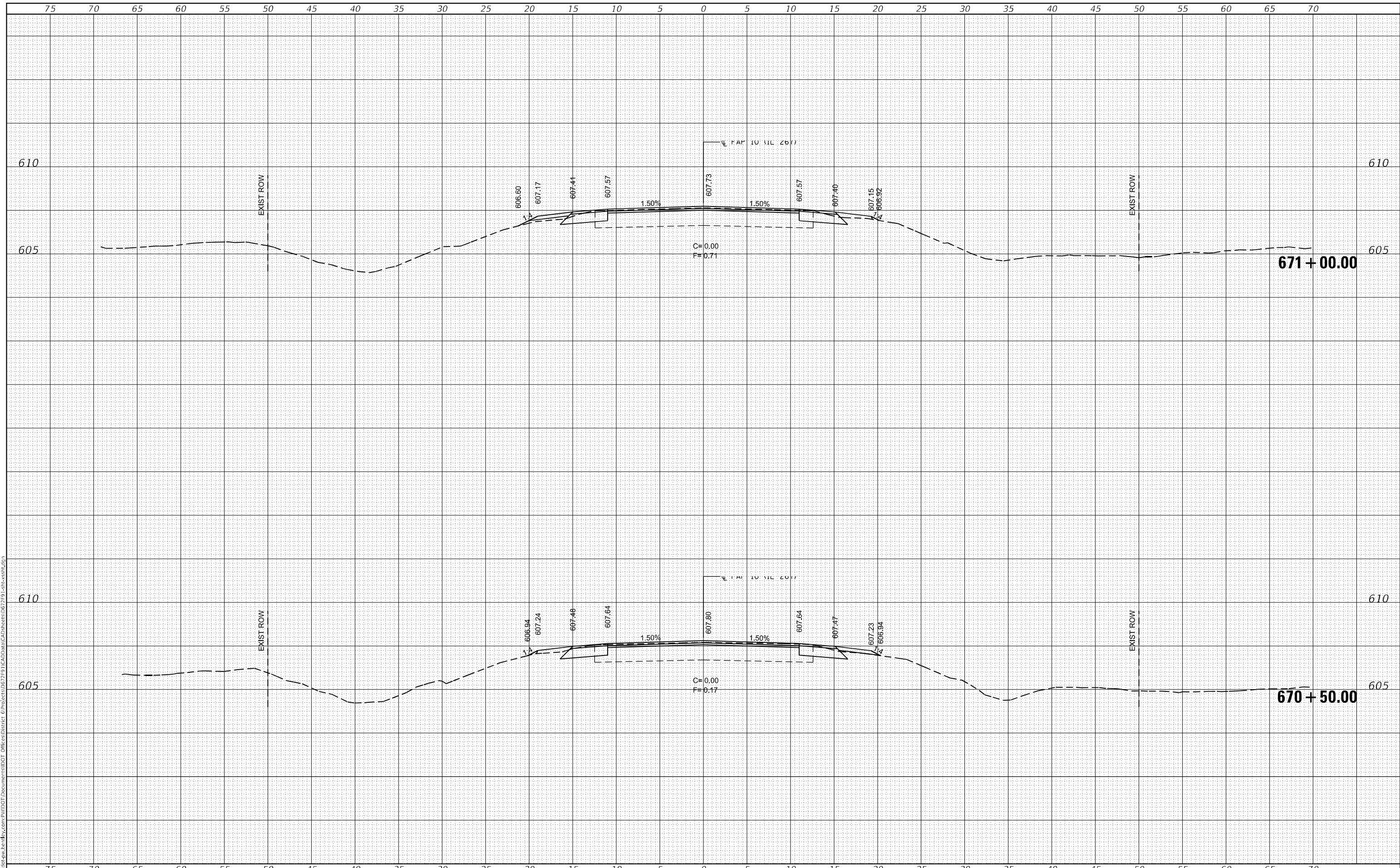
SCALE: SHEET 22 OF 76 SHEETS STA. 669+50.00 TO STA. 670+00.00

F.A.P. RTE.	SECTION	COUNTY	TOTAL SHEETS	SHEET NO.
10	(5)RS-3,(6)RS-5	MORGAN	109	55
CONTRACT NO. 72F91				
ILLINOIS		FED. AID PROJECT		

FINAL SURVEY	SURVEYED	DATE
NOTE BOOK	FLOTTED	BY
NO.	TEMPLATE	
	AREAS CHECKED	

ORIGINAL SURVEY	SURVEYED	DATE
NOTE BOOK	FLOTTED	BY
NO.	TEMPLATE	
	AREAS CHECKED	

MODEL: Default  
FILE NAME: D:\Illinois\pww\ben\by.com\PIV\DOT\Documents\72F91\CAD\Drawn\CAD\Sheet\672F91\672F91-56.dgn



USER NAME =	coxjw
DESIGNED -	REVISIED -
DRAWN -	REVISIED -
CHECKED -	REVISIED -
DATE -	REVISIED -

DESIGNED -	REVISIED -
DRAWN -	REVISIED -
CHECKED -	REVISIED -
DATE -	REVISIED -

**STATE OF ILLINOIS  
DEPARTMENT OF TRANSPORTATION**

**IL 267 CROSS SECTIONS**

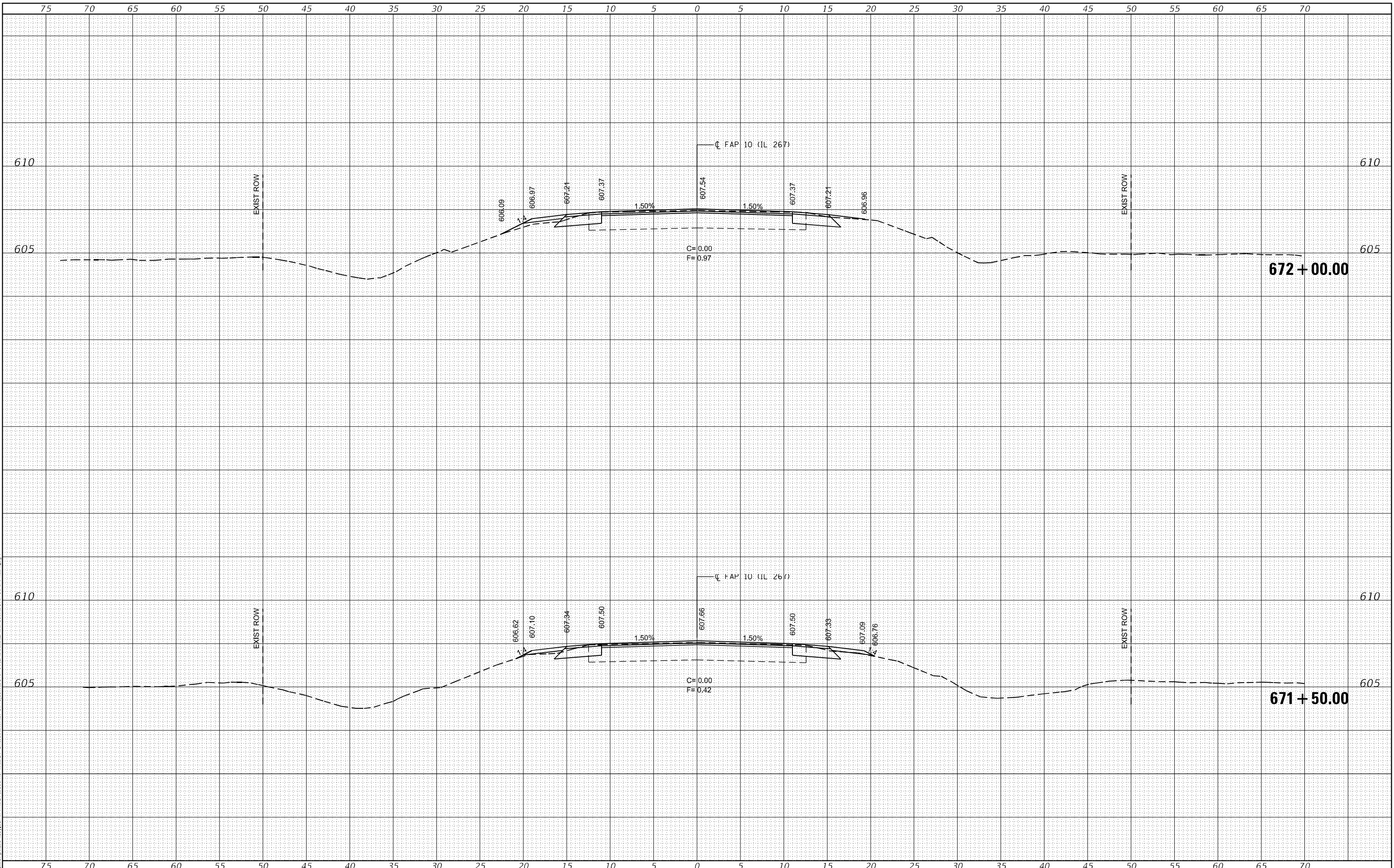
SCALE: SHEET 23 OF 76 SHEETS STA. 670+50.00 TO STA. 671+00.00

F.A.P. RTE.	SECTION	COUNTY	TOTAL SHEETS	SHEET NO.
10	(5)RS-3,(6)RS-5	MORGAN	109	56
CONTRACT NO. 72F91				
ILLINOIS FED. AID PROJECT				

FINAL SURVEY NO.	SURVEYED	DATE
NOTE BOOK	PLOTTED	BY
NO.	TEMPLATE	
	AREAS CHECKED	

ORIGINAL SURVEY NO.	SURVEYED	DATE
NOTE BOOK	PLOTTED	BY
NO.	TEMPLATE	
	AREAS CHECKED	

MODEL Default  
FILE Name: D:\I11412-pw\ben\by.com\PIV\DOT Documents\DOT Office\StationDOT Office\StationDOT Office\72791\CADD\plan\CAD\Sheet\0672791\_1\_267\_90.dwg



USER NAME = c0xjw
PLOT SCALE = 10,0000 * / in.
PLOT DATE = 10/29/2021

DESIGNED -
DRAWN -
CHECKED -
DATE -

REVISED -
REVISED -
REVISED -
REVISED -

**STATE OF ILLINOIS  
DEPARTMENT OF TRANSPORTATION**

**IL 267 CROSS SECTIONS**

SCALE: SHEET 24 OF 76 SHEETS STA. 671+50.00 TO STA. 672+00.00

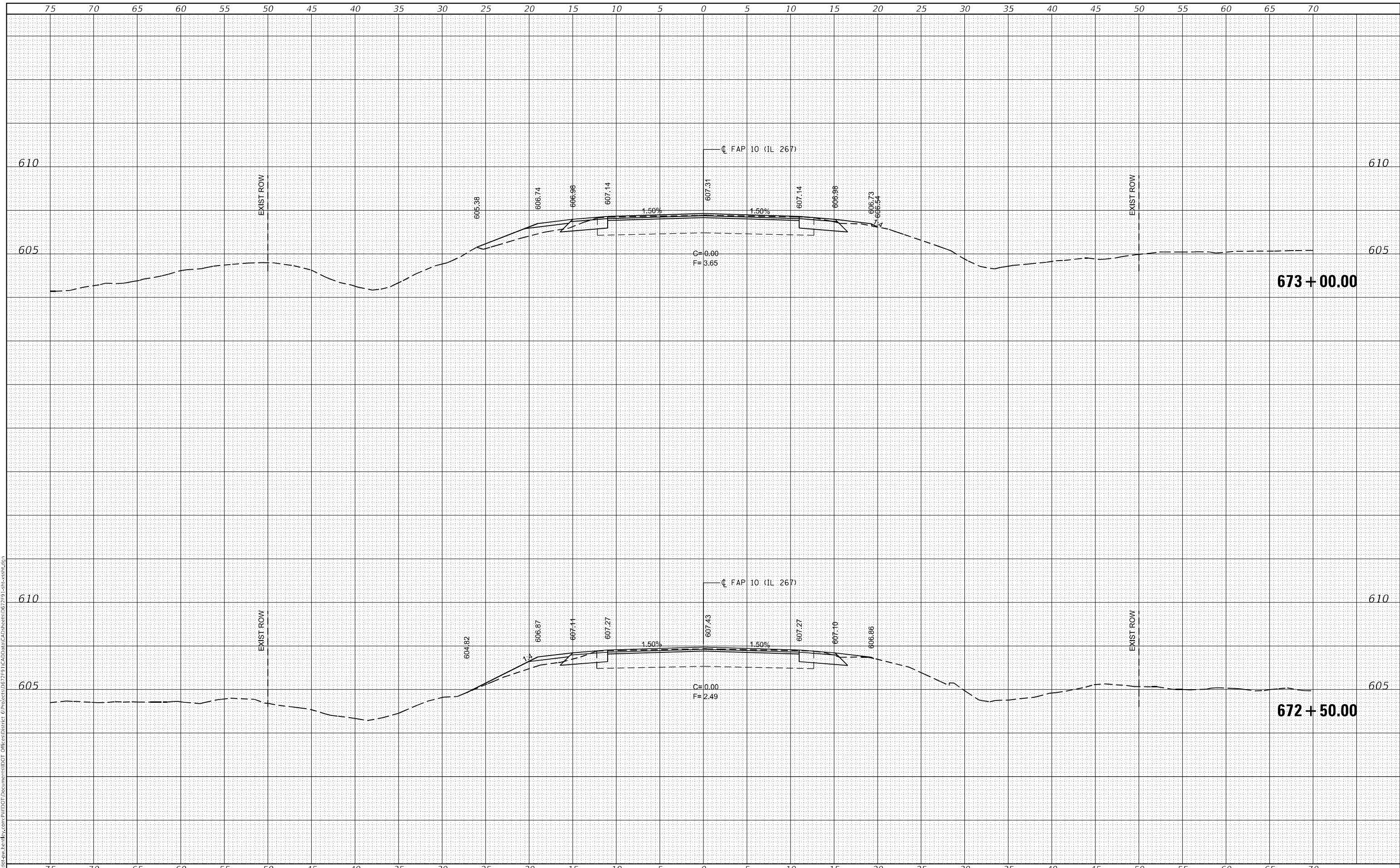
F.A.P. RTE.	SECTION	COUNTY	TOTAL SHEETS	SHEET NO.
10	(5)RS-3,(6)RS-5	MORGAN	109	57

CONTRACT NO. 72F91  
ILLINOIS FED. AID PROJECT

FINAL SURVEY	SURVEYED	DATE
NOTE BOOK	PLOTTED	BY
NO.	TEMPLATE	
	AREAS CHECKED	
	AREAS CHECKED	

ORIGINAL SURVEY	SURVEYED	DATE
NOTE BOOK	PLOTTED	BY
NO.	TEMPLATE	
	AREAS CHECKED	
	AREAS CHECKED	

MODEL: Default  
FILE NAME: j:\illust\pw\ben\by.com\PIV\DOT Documents\DOT Office\Printer 0\Projects\67279\1\CADD\plan\CAD\Sheet\67279\67279-25.dgn



**STATE OF ILLINOIS  
DEPARTMENT OF TRANSPORTATION**

**IL 267 CROSS SECTIONS**

USER NAME = c0xjw	DESIGNED -	REVISED -
	DRAWN -	REVISED -
PLOT SCALE = 10,0000' / in.	CHECKED -	REVISED -
PLOT DATE = 10/29/2021	DATE -	REVISED -

SCALE: SHEET 25 OF 76 SHEETS STA. 672+50.00 TO STA. 673+00.00

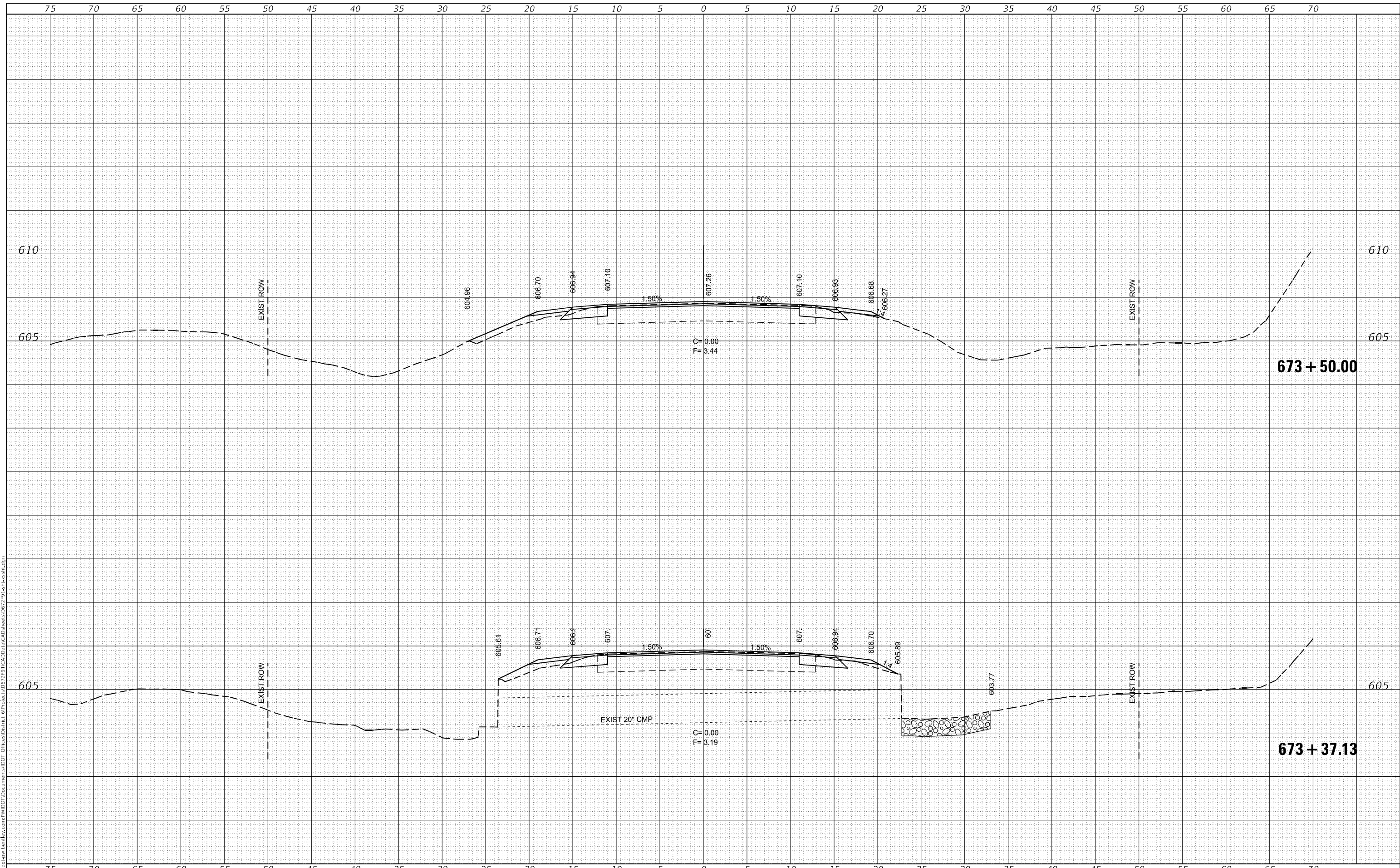
F.A.P. RTE.	SECTION	COUNTY	TOTAL SHEETS	SHEET NO.
10	(5)RS-3,(6)RS-5	MORGAN	109	58
				CONTRACT NO. 72F91
				ILLINOIS FED. AID PROJECT



FINAL SURVEY NO.	SURVEYED	BY	DATE
NOTE BOOK	PLOTTED		
AREAS CHECKED	TEMPLATE		
	AREAS CHECKED		

ORIGINAL SURVEY NO.	SURVEYED	BY	DATE
NOTE BOOK	PLOTTED		
AREAS CHECKED	TEMPLATE		
	AREAS CHECKED		

MODEL: Default  
 FILE NAME: D:\work\pww\ben\by.com\pww\DOT Documents\DOT Office\Printer 0\Projects\6729\1\CADD\plan\CAD\Sheet\6729\6729-1.ctb



USER NAME =	coxjw
PLOT SCALE =	10,0000 * / in.
PLOT DATE =	10/29/2021

DESIGNED -	REVISIED -
DRAWN -	REVISIED -
CHECKED -	REVISIED -
DATE -	REVISIED -

DESIGNED -	REVISIED -
DRAWN -	REVISIED -
CHECKED -	REVISIED -
DATE -	REVISIED -

**STATE OF ILLINOIS  
 DEPARTMENT OF TRANSPORTATION**

**IL 267 CROSS SECTIONS**

SCALE: SHEET 26 OF 76 SHEETS STA. 673+37.13 TO STA. 673+50.00

F.A.P. RTE.	SECTION	COUNTY	TOTAL SHEETS	SHEET NO.
10	(5)RS-3,(6)RS-5	MORGAN	109	59
CONTRACT NO. 72F91				
ILLINOIS FED. AID PROJECT				







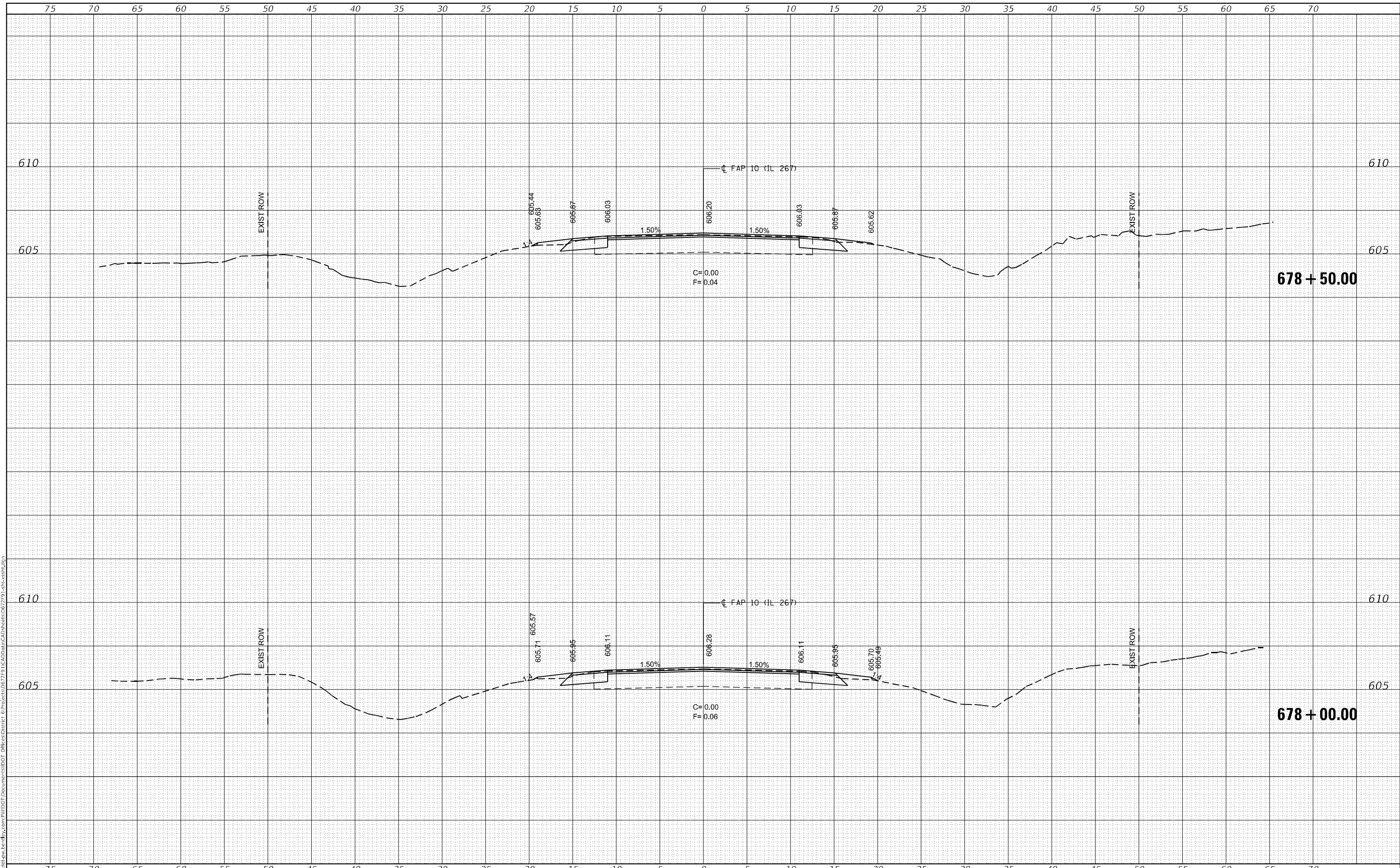




FINAL SURVEY NO.	SURVEYED	DATE
NOTE BOOK	PLOTTED	
AREAS CHECKED	TEMPLATE	
	AREAS	
	CHECKED	

ORIGINAL SURVEY NO.	SURVEYED	DATE
NOTE BOOK	PLOTTED	
AREAS CHECKED	TEMPLATE	
	AREAS	
	CHECKED	

MODEL: Default  
 FILE NAME: \\sullivan-pw-bentley.com\pwworkspace\pwworkspace\DOT Documents\11071\DOT Documents\11071\11071-11071.dgn



USER NAME = c0xw	DESIGNED -	REVISED -
	DRAWN -	REVISED -
PLOT SCALE = 10,0000 * / in.	CHECKED -	REVISED -
PLOT DATE = 10/29/2021	DATE -	REVISED -

**STATE OF ILLINOIS  
DEPARTMENT OF TRANSPORTATION**

**IL 267 CROSS SECTIONS**

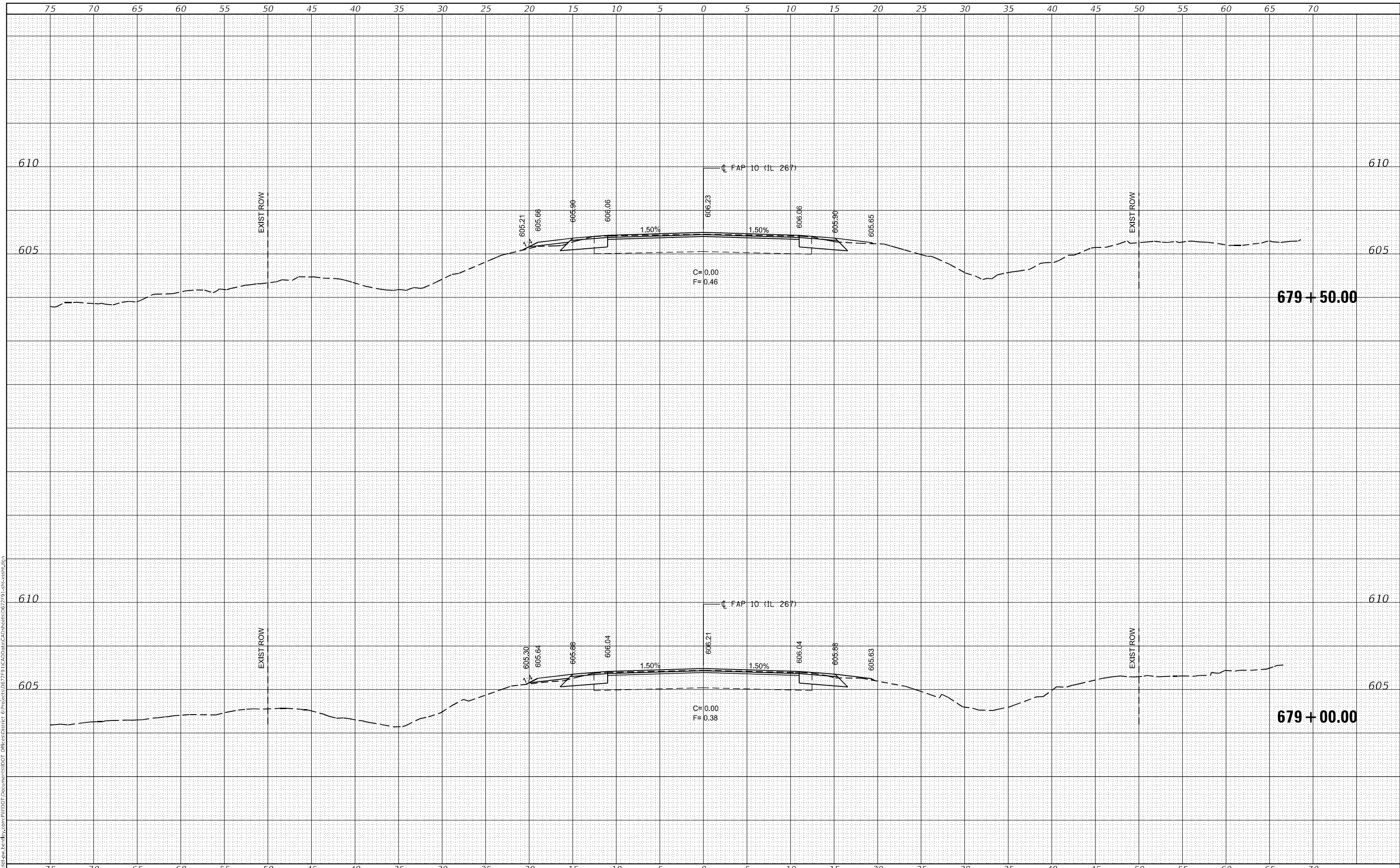
SCALE: SHEET 31 OF 76 SHEETS STA. 678+00.00 TO STA. 678+50.00

F.A.P. RTE.	SECTION	COUNTY	TOTAL SHEETS	SHEET NO.
10	(5)RS-3,(6)RS-5	MORGAN	109	64
CONTRACT NO. 72F91				
ILLINOIS FED. AID PROJECT				

DATE	
BY	
SURVEYED	
PLOTTED	
TEMPLATE	
NOTE BOOK	
AREAS CHECKED	
NO.	

DATE	
BY	
SURVEYED	
PLOTTED	
TEMPLATE	
NOTE BOOK	
AREAS CHECKED	
NO.	

MODEL: Default  
FILE NAME: \\sullivan-pw-bentley.com\pwworkspace\pwworkspace\7291\CAADD\plan\CA\Sheet1067291.dwg



USER NAME = c0xw	DESIGNED -	REVISIED -
	DRAWN -	REVISIED -
PLOT SCALE = 10,0000 * / in.	CHECKED -	REVISIED -
PLOT DATE = 10/29/2021	DATE -	REVISIED -

**STATE OF ILLINOIS  
DEPARTMENT OF TRANSPORTATION**

**IL 267 CROSS SECTIONS**

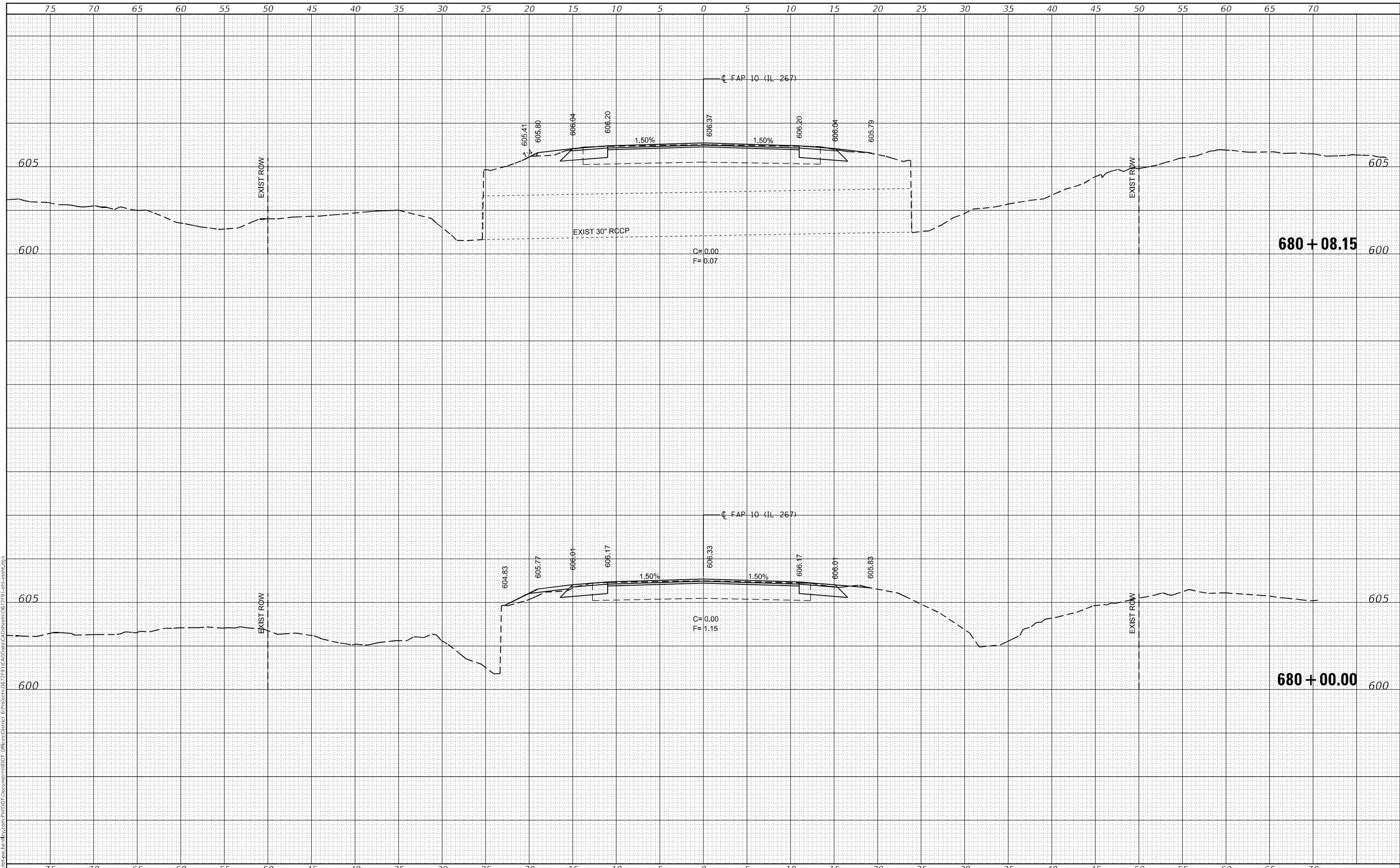
SCALE: SHEET 32 OF 76 SHEETS STA. 679+00.00 TO STA. 679+50.00

F.A.P. RTE.	SECTION	COUNTY	TOTAL SHEETS	SHEET NO.
10	(5)RS-3,(6)RS-5	MORGAN	109	65
			CONTRACT NO. 72F91	
		ILLINOIS	FED. AID PROJECT	

FINAL SURVEY NO.	SURVEYED	DATE
NOTE BOOK	PLOTTED	BY
AREAS CHECKED	TEMPLATE	
	AREAS CHECKED	

ORIGINAL SURVEY NO.	SURVEYED	DATE
NOTE BOOK	PLOTTED	BY
AREAS CHECKED	TEMPLATE	
	AREAS CHECKED	

MODEL: Default  
 FILE NAME: j:\allstate-pw-bentley.com\pww\DOT Documents\1107 Documents\1107\11\CD\Drawings\CrossSections\67293\67293-cc-section.dgn



**STATE OF ILLINOIS  
DEPARTMENT OF TRANSPORTATION**

**IL 267 CROSS SECTIONS**

USER NAME = c0xjw	DESIGNED -	REVISED -
	DRAWN -	REVISED -
PLOT SCALE = 10,0000 * / in.	CHECKED -	REVISED -
PLOT DATE = 10/29/2021	DATE -	REVISED -

SCALE: SHEET 33 OF 76 SHEETS STA. 680+00.00 TO STA. 680+08.15

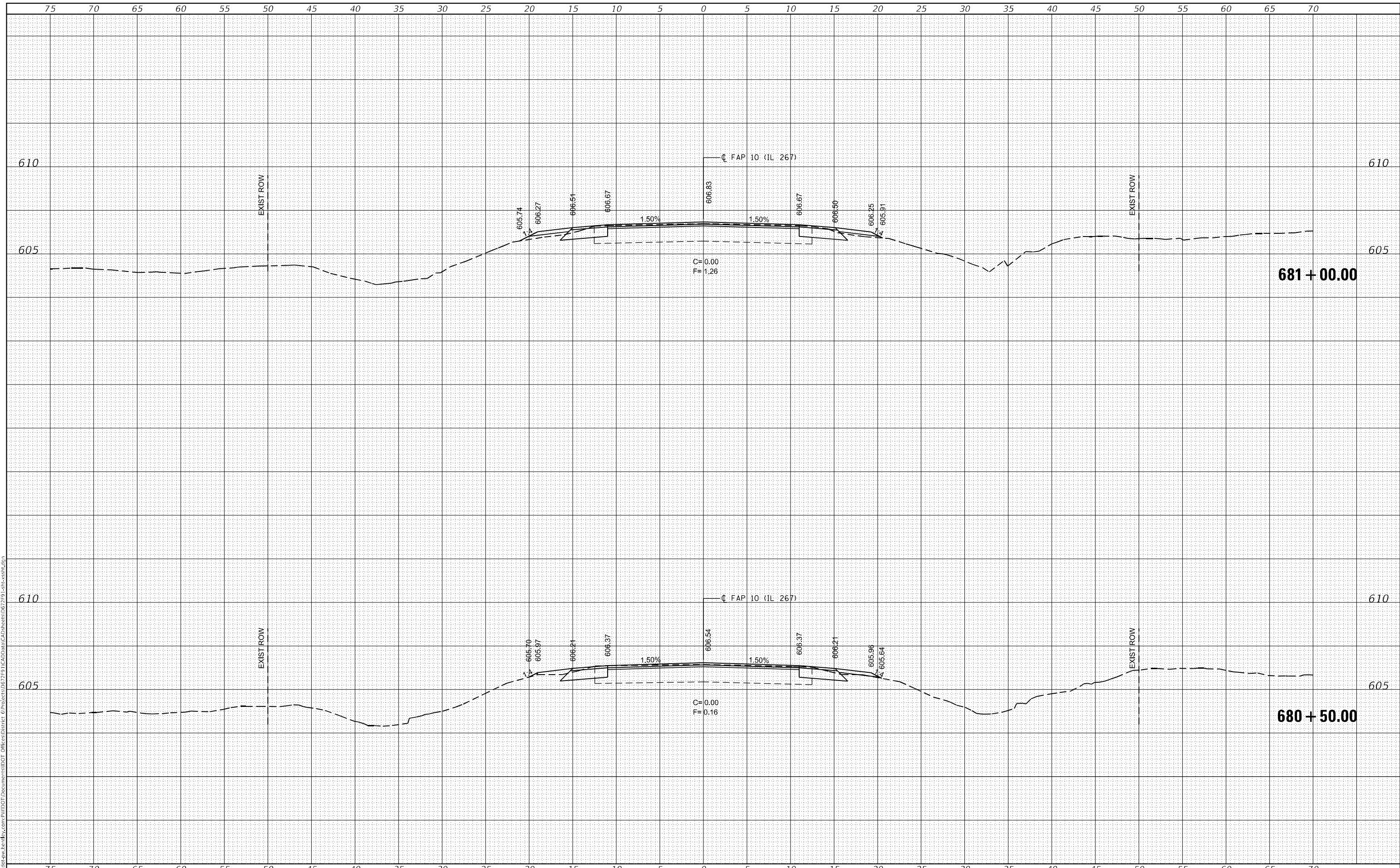
F.A.P. RTE. 10	SECTION (5)RS-3,(6)RS-5	COUNTY MORGAN	TOTAL SHEETS 109	SHEET NO. 66
			CONTRACT NO. 72F91	
		ILLINOIS	FED. AID PROJECT	



DATE	
BY	
FINAL SURVEY	SURVEYED
NOTE BOOK	FLOTTED
NO.	TEMPLATE
	AREAS CHECKED

DATE	
BY	
ORIGINAL SURVEY	SURVEYED
NOTE BOOK	FLOTTED
NO.	TEMPLATE
	AREAS CHECKED

MODEL: Default  
FILE NAME: \\sullivan-pw-bentley.com\pwworkspace\pwworkspace\DOT Documents\7279\IL267\CADD\plan\CAD\Sheet\672791.ctb



USER NAME = c0xjw	DESIGNED -	REVISED -
	DRAWN -	REVISED -
PLOT SCALE = 10,0000 * / in.	CHECKED -	REVISED -
PLOT DATE = 10/29/2021	DATE -	REVISED -

**STATE OF ILLINOIS  
DEPARTMENT OF TRANSPORTATION**

**IL 267 CROSS SECTIONS**

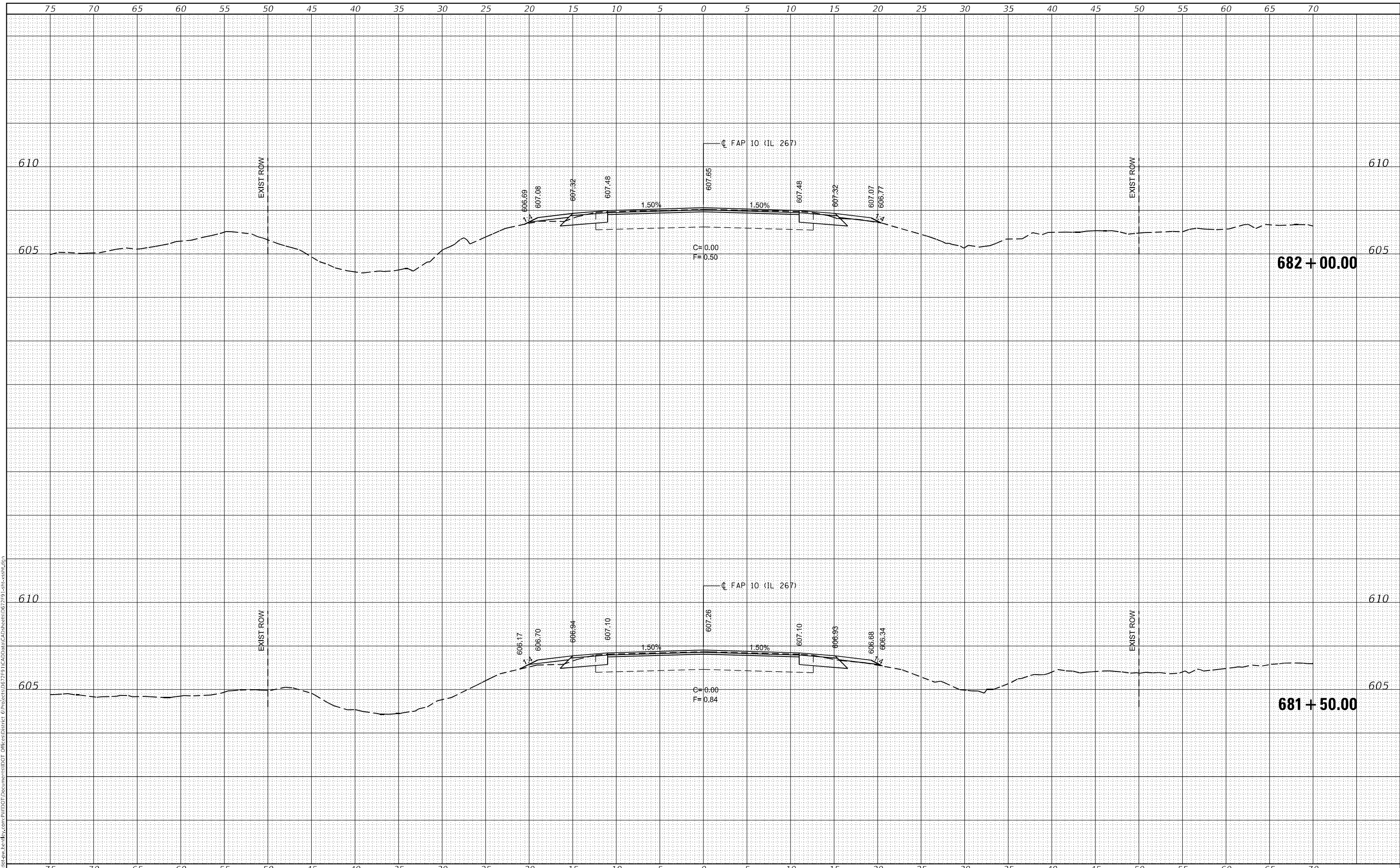
SCALE: SHEET 34 OF 76 SHEETS STA. 680+50.00 TO STA. 681+00.00

F.A.P. RTE.	SECTION	COUNTY	TOTAL SHEETS	SHEET NO.
10	(5)RS-3,(6)RS-5	MORGAN	109	67
				CONTRACT NO. 72791
		ILLINOIS	FED. AID PROJECT	

DATE	BY	FINAL SURVEY	SURVEYED
		NOTE BOOK	PLOTTED
		NO.	TEMPLATE
			AREAS CHECKED

DATE	BY	ORIGINAL SURVEY	SURVEYED
		NOTE BOOK	PLOTTED
		NO.	TEMPLATE
			AREAS CHECKED

MODEL: Default  
FILE NAME: D:\Illinois\pww\ben\by.com\PIV\DOT Documents\72F91\CADD\plan\CA\Sheet51\672F91\csh-cross2.dgn



USER NAME = c0xjw	DESIGNED -	REVISED -
	DRAWN -	REVISED -
PLOT SCALE = 10,0000' / in.	CHECKED -	REVISED -
PLOT DATE = 10/29/2021	DATE -	REVISED -

**STATE OF ILLINOIS  
DEPARTMENT OF TRANSPORTATION**

**IL 267 CROSS SECTIONS**

SCALE: SHEET 35 OF 76 SHEETS STA. 681+50.00 TO STA. 682+00.00

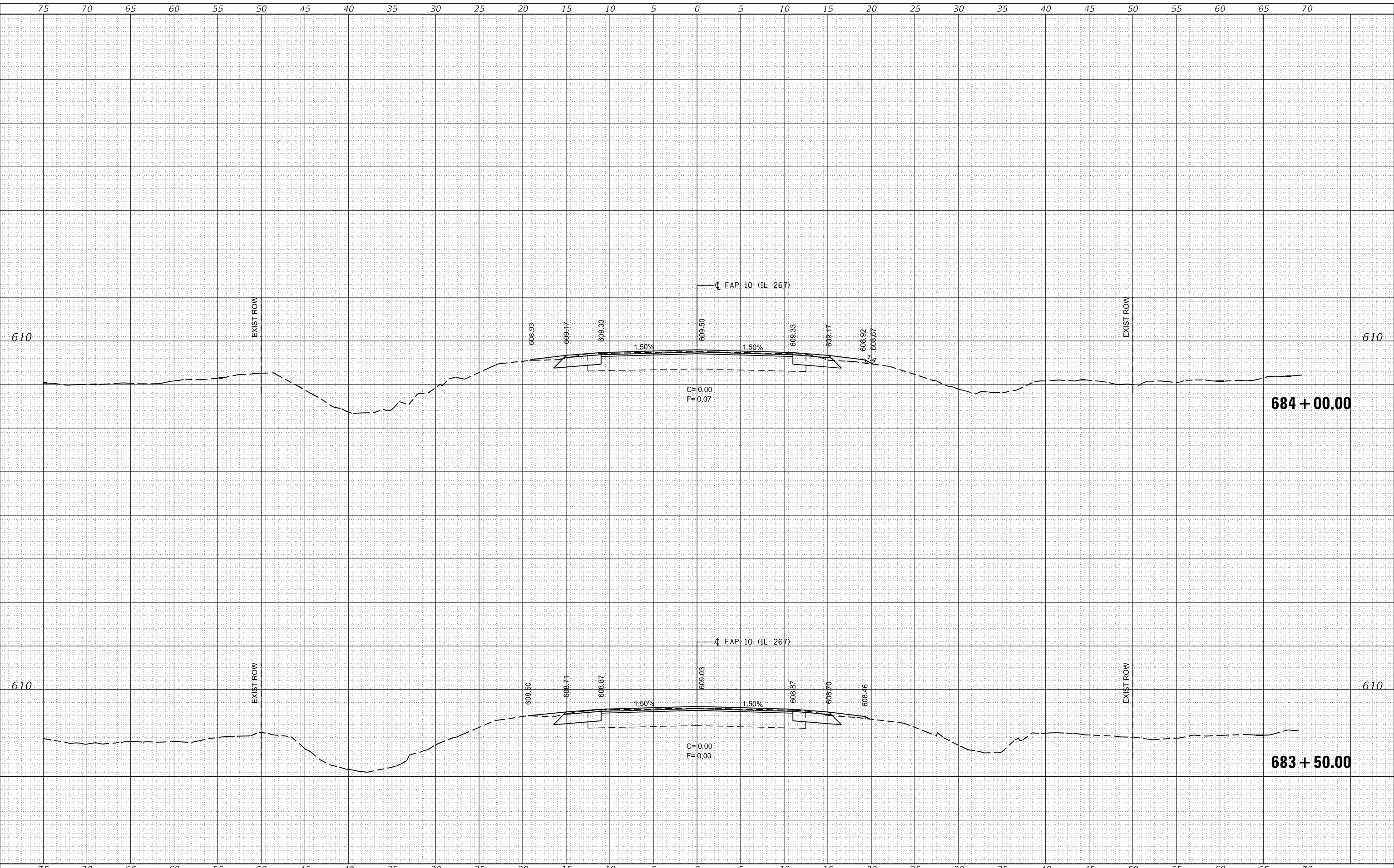
F.A.P. RTE. 10	SECTION (5)RS-3,(6)RS-5	COUNTY MORGAN	TOTAL SHEETS 109	SHEET NO. 68
			CONTRACT NO. 72F91	
ILLINOIS			FED. AID PROJECT	



FINAL SURVEY NO.	SURVEYED	DATE
NOTE BOOK	PLOTTED	
	TEMPLATE	
	AREAS CHECKED	

ORIGINAL SURVEY NO.	SURVEYED	DATE
	PLOTTED	
	TEMPLATE	
	AREAS CHECKED	

MODEL: Default  
FILE NAME: \\slls\pww\ben\by.com\pww\DOT Documents\DOT Office\Station\DOT Office\Station\CAD\Drawn\CAD\Sheet\67291\67291-684+00.dwg



USER NAME = c0xjw	DESIGNED -	REVISD -
	DRAWN -	REVISD -
PLOT SCALE = 10,0000' / in.	CHECKED -	REVISD -
PLOT DATE = 10/29/2021	DATE -	REVISD -

**STATE OF ILLINOIS  
DEPARTMENT OF TRANSPORTATION**

**IL 267 CROSS SECTIONS**

SCALE: SHEET 37 OF 76 SHEETS STA. 683+50.00 TO STA. 684+00.00

F.A.P. RTE. 10	SECTION (5)RS-3,(6)RS-5	COUNTY MORGAN	TOTAL SHEETS 109	SHEET NO. 70
				CONTRACT NO. 72F91
				ILLINOIS FED. AID PROJECT



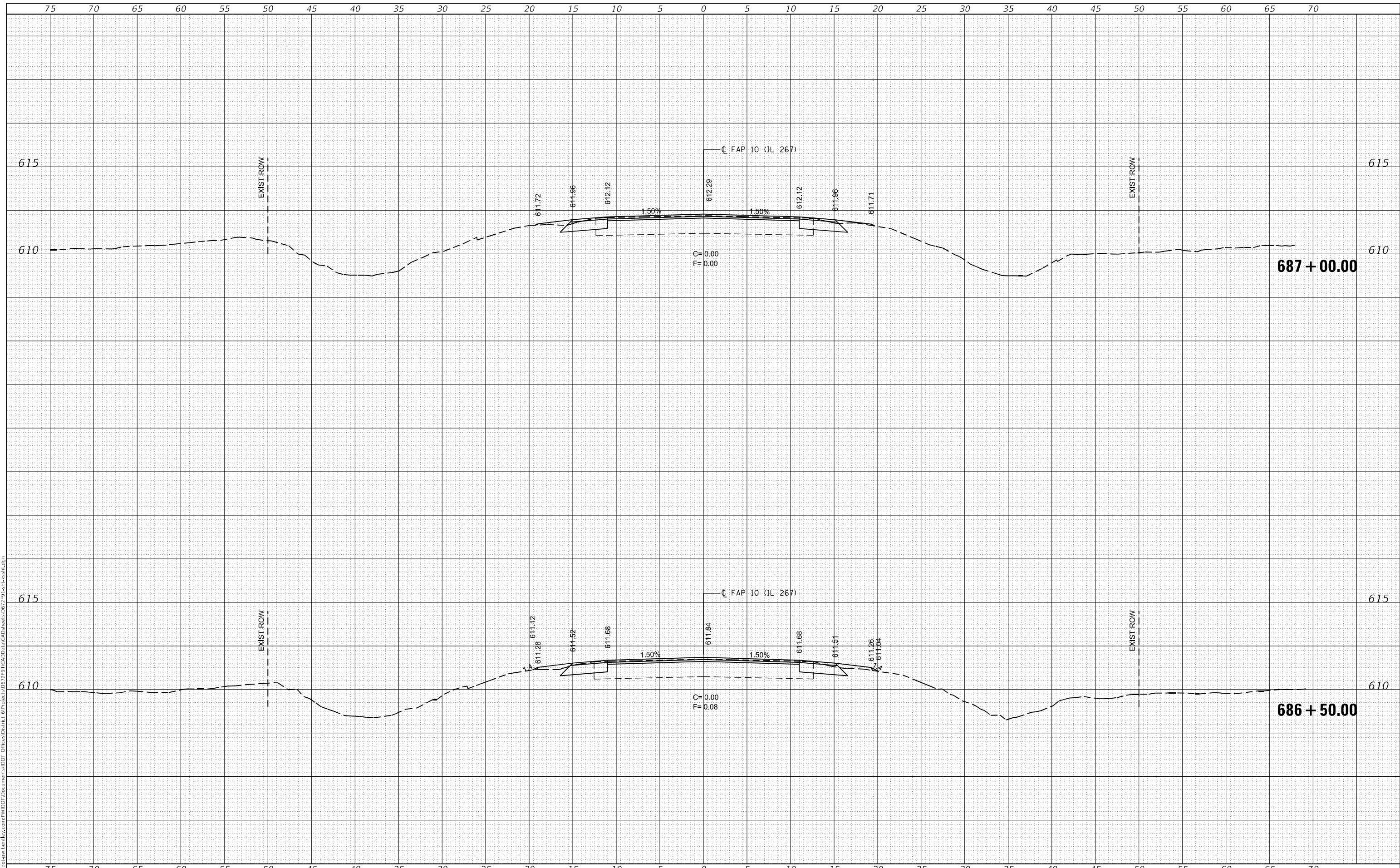




FINAL SURVEY NO.	SURVEYED	DATE
NOTE BOOK	PLOTTED	
NO.	TEMPLATE	
	AREAS CHECKED	

ORIGINAL SURVEY NO.	SURVEYED	DATE
NOTE BOOK	PLOTTED	
NO.	TEMPLATE	
	AREAS CHECKED	

MODEL: Default  
FILE NAME: D:\Illinois\pww\ben\by.com\PIV\DOT Documents\729\1\CADD\plan\CAD\Sheet\6729\6729-Left-sec.dgn



**STATE OF ILLINOIS  
DEPARTMENT OF TRANSPORTATION**

**IL 267 CROSS SECTIONS**

USER NAME = coxjw	DESIGNED -	REVISED -
	DRAWN -	REVISED -
PLOT SCALE = 10,0000' / in.	CHECKED -	REVISED -
PLOT DATE = 10/29/2021	DATE -	REVISED -

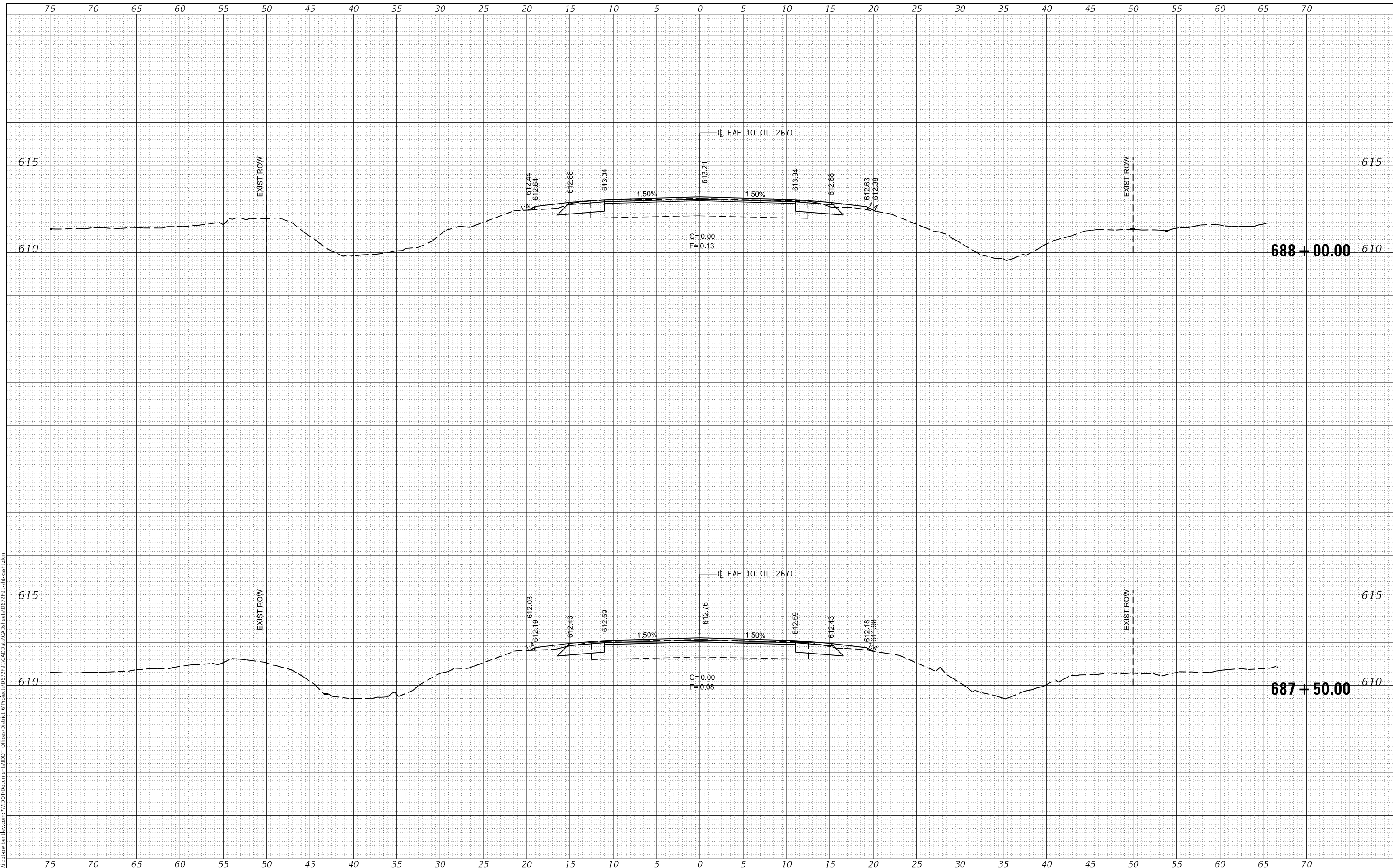
SCALE: SHEET 40 OF 76 SHEETS STA. 686+50.00 TO STA. 687+00.00

F.A.P. RTE. 10	SECTION (5)RS-3,(6)RS-5	COUNTY MORGAN	TOTAL SHEETS 109	SHEET NO. 73
			CONTRACT NO. 72F91	
		ILLINOIS FED. AID PROJECT		

FINAL SURVEY NO.	SURVEYED	DATE
NOTE BOOK	PLOTTED	
AREAS CHECKED	TEMPLATE	
	AREAS CHECKED	

ORIGINAL SURVEY NO.	SURVEYED	DATE
	PLOTTED	
	TEMPLATE	
	AREAS CHECKED	
	AREAS CHECKED	

MODEL: Default  
FILE NAME: D:\I\Users\pww\Documents\7291\DOT Documents\7291\CADD\Drawings\CAD\Sheet1\67291\67291-41b.cad



USER NAME = c0xjw	DESIGNED -	REVISIED -
	DRAWN -	REVISIED -
PLOT SCALE = 10,0000' / in.	CHECKED -	REVISIED -
PLOT DATE = 10/29/2021	DATE -	REVISIED -

**STATE OF ILLINOIS  
DEPARTMENT OF TRANSPORTATION**

**IL 267 CROSS SECTIONS**

SCALE: SHEET 41 OF 76 SHEETS STA. 687+50.00 TO STA. 688+00.00

F.A.P. RTE. 10	SECTION (5)RS-3,(6)RS-5	COUNTY MORGAN	TOTAL SHEETS 109	SHEET NO. 74
			CONTRACT NO. 72F91	
		ILLINOIS FED. AID PROJECT		



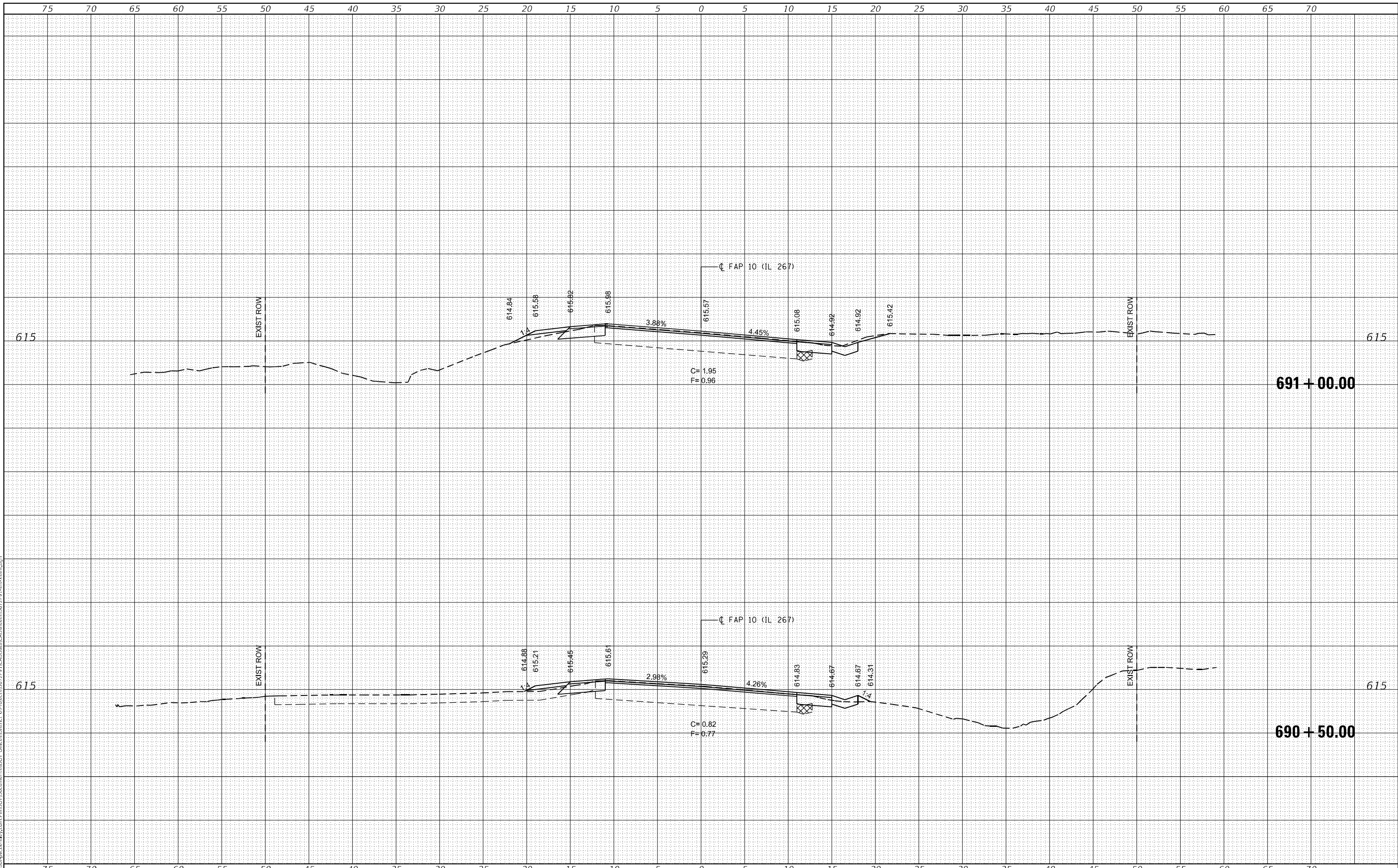




FINAL SURVEY NO.	SURVEYED	BY	DATE
NOTE BOOK	PLOTTED		
AREAS CHECKED	TEMPLATE		
AREAS CHECKED	AREAS CHECKED		

ORIGINAL SURVEY NO.	SURVEYED	BY	DATE
NOTE BOOK	PLOTTED		
AREAS CHECKED	TEMPLATE		
AREAS CHECKED	AREAS CHECKED		

MODEL: Default  
FILE NAME: d:\allstate-pw-bentley.com\pwworkspace\pwworkspace\DOT Documents\729\IL267\2021\CADD\Drawn\CAD\Sheet1067291.ctb



**STATE OF ILLINOIS  
DEPARTMENT OF TRANSPORTATION**

**IL 267 CROSS SECTIONS**  
SCALE: SHEET 44 OF 76 SHEETS STA. 690+50.00 TO STA. 691+00.00

USER NAME = cdxjw	DESIGNED -	REVISIED -
PLOT SCALE = 10,000' = 1 in.	DRAWN -	REVISIED -
PLOT DATE = 10/29/2021	CHECKED -	REVISIED -
	DATE -	REVISIED -

F.A.P. RTE.	SECTION	COUNTY	TOTAL SHEETS	SHEET NO.
10	(5)RS-3,(6)RS-5	MORGAN	109	77
CONTRACT NO. 72F91				
		ILLINOIS	FED. AID PROJECT	

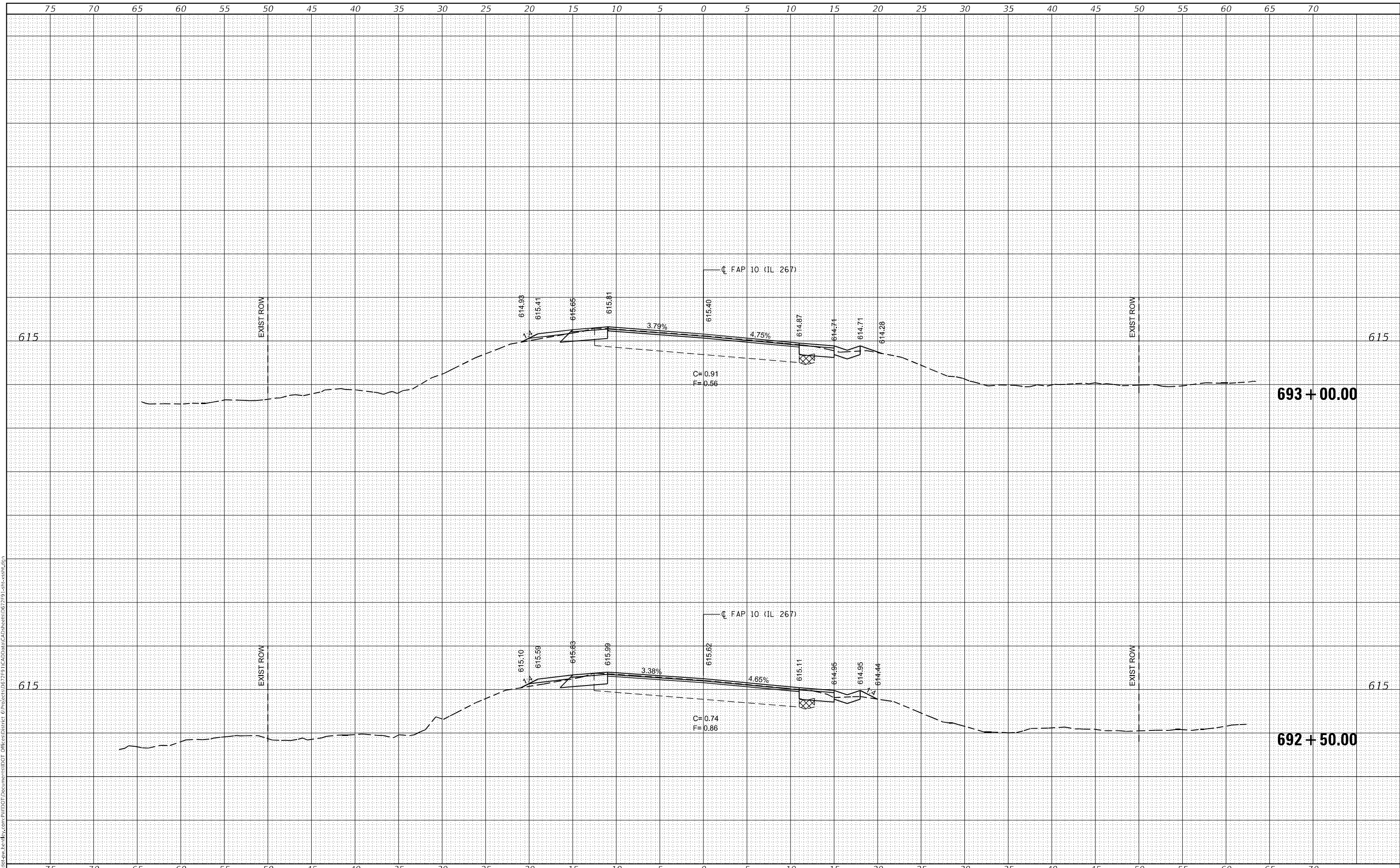




FINAL SURVEY NO.	SURVEYED	BY	DATE
NOTE BOOK	PLOTTED		
AREAS CHECKED	TEMPLATE		
	AREAS CHECKED		

ORIGINAL SURVEY NO.	SURVEYED	BY	DATE
NOTE BOOK	PLOTTED		
AREAS CHECKED	TEMPLATE		
	AREAS CHECKED		

MODEL: Default  
FILE NAME: \\sullivan-pw-bentley.com\pwworkspace\pwworkspace\DOT Documents\7291\DOT\Drawings\IL 267\CrossSections\7291\_CrossSections.dgn



USER NAME = c0xjw	DESIGNED -	REVISED -
	DRAWN -	REVISED -
PLOT SCALE = 10,0000' / in.	CHECKED -	REVISED -
PLOT DATE = 10/29/2021	DATE -	REVISED -

**STATE OF ILLINOIS  
DEPARTMENT OF TRANSPORTATION**

**IL 267 CROSS SECTIONS**

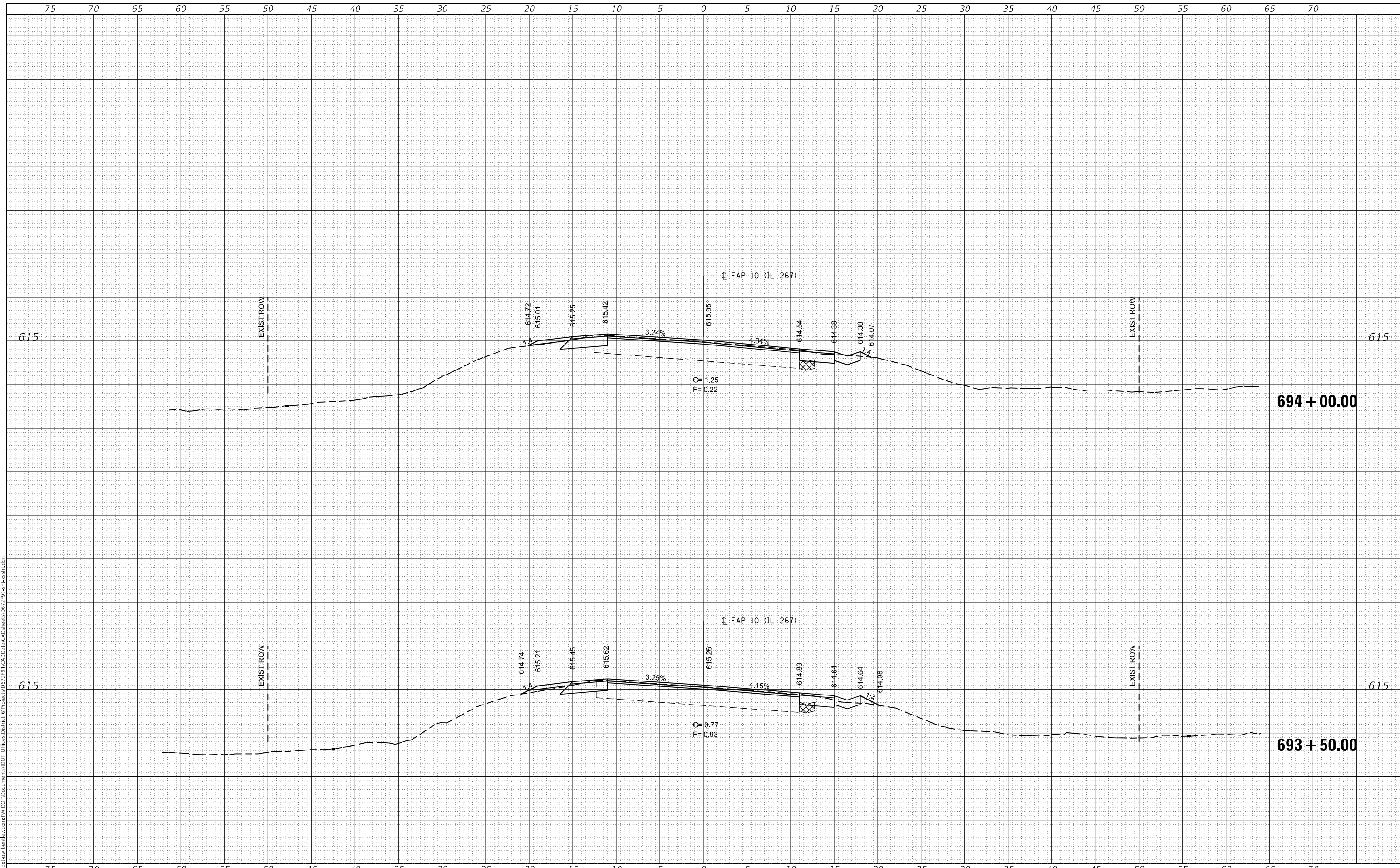
SCALE: SHEET 46 OF 76 SHEETS STA. 692+50.00 TO STA. 693+00.00

F.A.P. RTE.	SECTION	COUNTY	TOTAL SHEETS	SHEET NO.
10	(5)RS-3,(6)RS-5	MORGAN	109	79
				CONTRACT NO. 72F91
		ILLINOIS	FED. AID PROJECT	

FINAL SURVEY NO.	SURVEYED	BY	DATE
NOTE BOOK	PLOTTED		
AREAS CHECKED	TEMPLATE		
	AREAS CHECKED		

ORIGINAL SURVEY NO.	SURVEYED	BY	DATE
NOTE BOOK	PLOTTED		
AREAS CHECKED	TEMPLATE		
	AREAS CHECKED		

MODEL: Default  
FILE NAME: D:\Illinois\pww\ben\by.com\PIV\DOT Documents\72F91\CAD\Drawn\CAD\Sheet\672F91\672F91-Left-section.dgn



USER NAME = c0xjw	DESIGNED -	REVISED -
	DRAWN -	REVISED -
PLOT SCALE = 10,0000' / in.	CHECKED -	REVISED -
PLOT DATE = 10/29/2021	DATE -	REVISED -

**STATE OF ILLINOIS  
DEPARTMENT OF TRANSPORTATION**

**IL 267 CROSS SECTIONS**

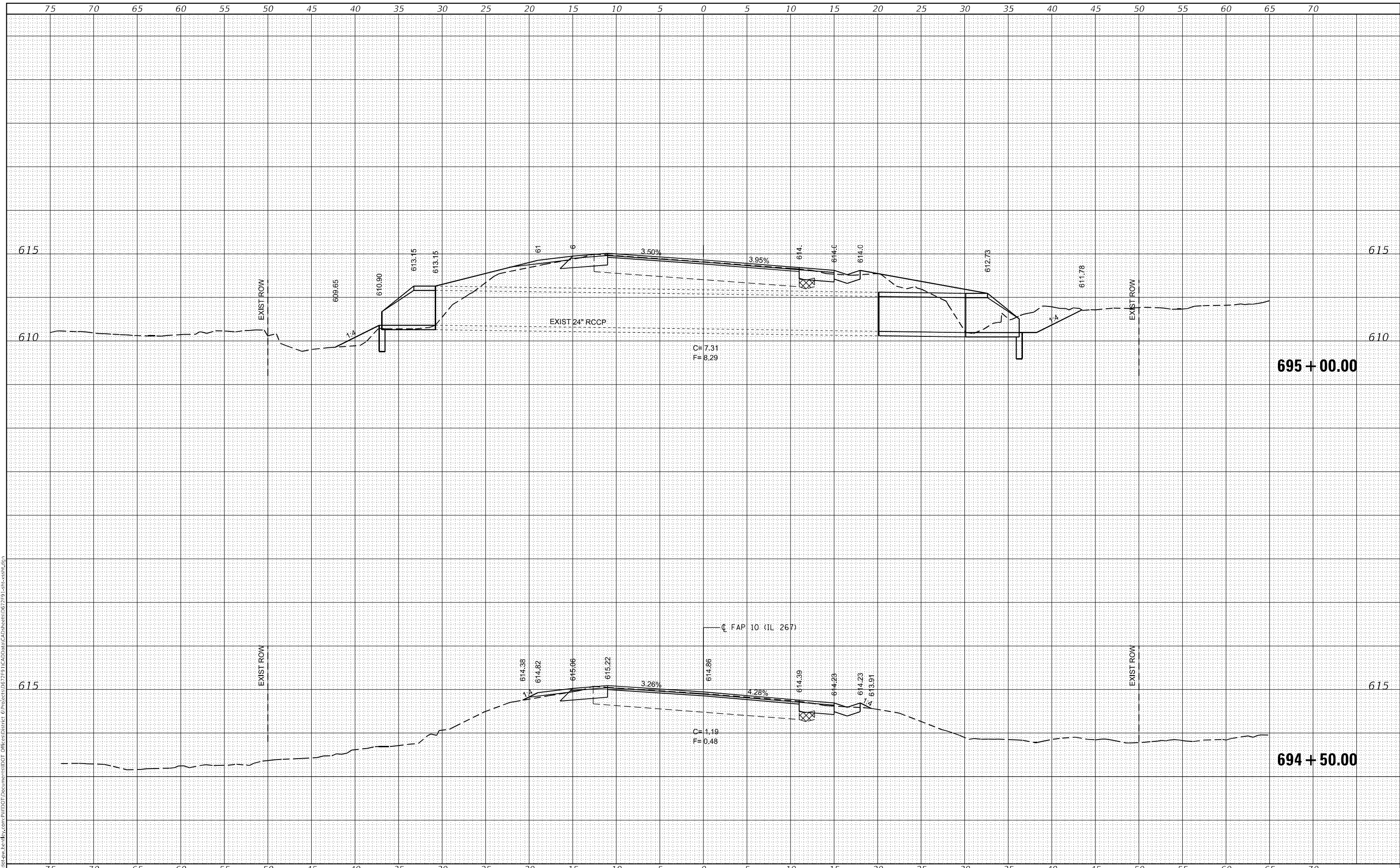
SCALE: SHEET 47 OF 76 SHEETS STA. 693+50.00 TO STA. 694+00.00

F.A.P. RTE.	SECTION	COUNTY	TOTAL SHEETS	SHEET NO.
10	(5)RS-3,(6)RS-5	MORGAN	109	80
CONTRACT NO. 72F91				
ILLINOIS FED. AID PROJECT				

FINAL SURVEY NO.	SURVEYED	DATE
NOTE BOOK	PLOTTED	
	TEMPLATE	
	AREAS CHECKED	

ORIGINAL SURVEY NO.	SURVEYED	DATE
NOTE BOOK	PLOTTED	
	TEMPLATE	
	AREAS CHECKED	

MODEL: Default  
 FILE NAME: j:\work\pww\ben\by.com\pww\DOT Documents\DOT Office\Printer 0\Projects\06729\1\CAD\plan\CAD\Sheet\06729\1\ch-cross2.dgn



USER NAME = c0xjw	DESIGNED -	REVISED -
	DRAWN -	REVISED -
PLOT SCALE = 10,0000 * / in.	CHECKED -	REVISED -
PLOT DATE = 10/29/2021	DATE -	REVISED -

**STATE OF ILLINOIS  
 DEPARTMENT OF TRANSPORTATION**

**IL 267 CROSS SECTIONS**

SCALE: SHEET 48 OF 76 SHEETS STA. 694+50.00 TO STA. 695+00.00

F.A.P. RTE. 10	SECTION (5)RS-3,(6)RS-5	COUNTY MORGAN	TOTAL SHEETS 109	SHEET NO. 81
			CONTRACT NO. 72F91	
ILLINOIS			FED. AID PROJECT	







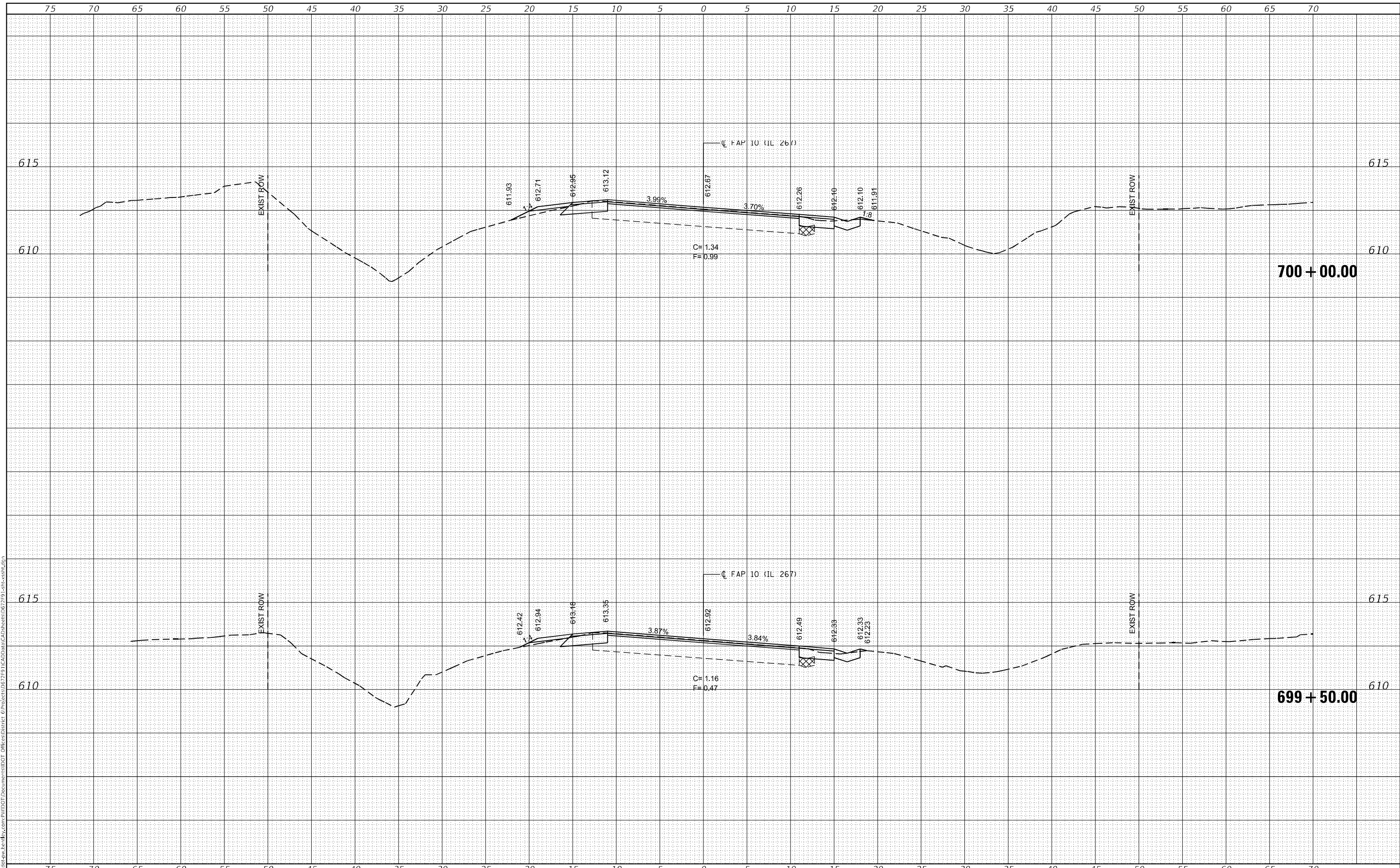




FINAL SURVEY	SURVEYED	DATE
NOTE BOOK	FLOTTED	BY
NO.	TEMPLATE	
	AREAS CHECKED	

ORIGINAL SURVEY	SURVEYED	DATE
NOTE BOOK	FLOTTED	BY
NO.	TEMPLATE	
	AREAS CHECKED	

MODEL: Default  
 FILE NAME: \\sullivan-pw-bentley.com\pwworkspace\pwworkspace\72F911\CADD\Drawings\CrossSections\72F911\cxs-53.dgn



USER NAME = c0xjw	DESIGNED -	REVISED -
	DRAWN -	REVISED -
PLOT SCALE = 10,0000' / in.	CHECKED -	REVISED -
PLOT DATE = 10/29/2021	DATE -	REVISED -

**STATE OF ILLINOIS  
DEPARTMENT OF TRANSPORTATION**

**IL 267 CROSS SECTIONS**

SCALE: SHEET 53 OF 76 SHEETS STA. 699+50.00 TO STA. 700+00.00

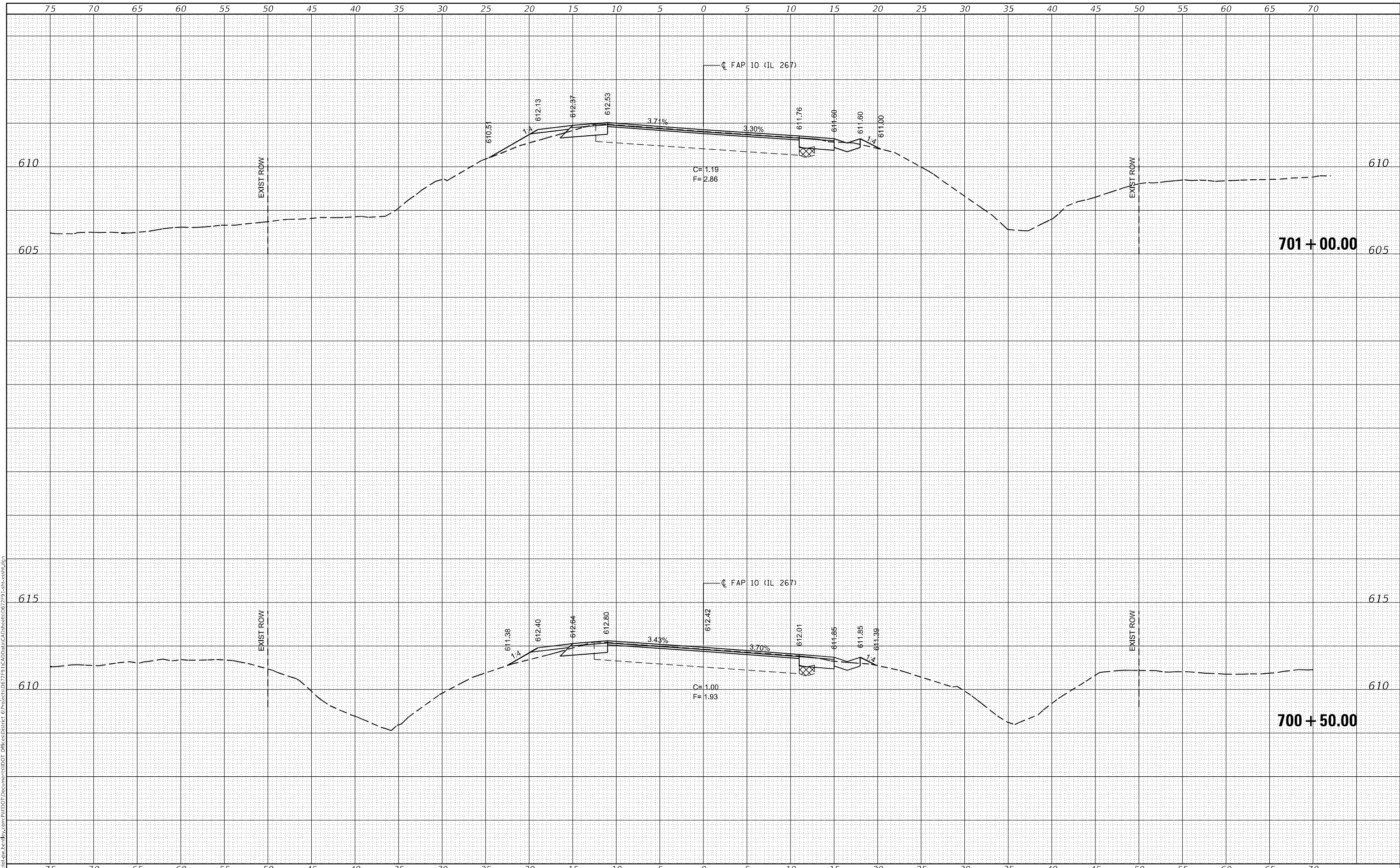
F.A.P. RTE.	SECTION	COUNTY	TOTAL SHEETS	SHEET NO.
10	(5)RS-3,(6)RS-5	MORGAN	109	86
				CONTRACT NO. 72F91
		ILLINOIS	FED. AID PROJECT	



FINAL SURVEY NO.	SURVEYED	DATE
NOTE BOOK	PLOTTED	BY
AREAS CHECKED	TEMPLATE	
	AREAS CHECKED	

ORIGINAL SURVEY NO.	SURVEYED	DATE
NOTE BOOK	PLOTTED	BY
AREAS CHECKED	TEMPLATE	
	AREAS CHECKED	

MODEL: Default  
 FILE NAME: j:\illinois\pww\ben\by.com\pww\DOT Documents\7291\CAD\Drawn\CAD\Sheet\067291\cshx-ssn.dgn



USER NAME = c0xjw
DESIGNED -
DRAWN -
CHECKED -
DATE -

REVISIED -
REVISIED -
REVISIED -
REVISIED -

**STATE OF ILLINOIS  
DEPARTMENT OF TRANSPORTATION**

**IL 267 CROSS SECTIONS**

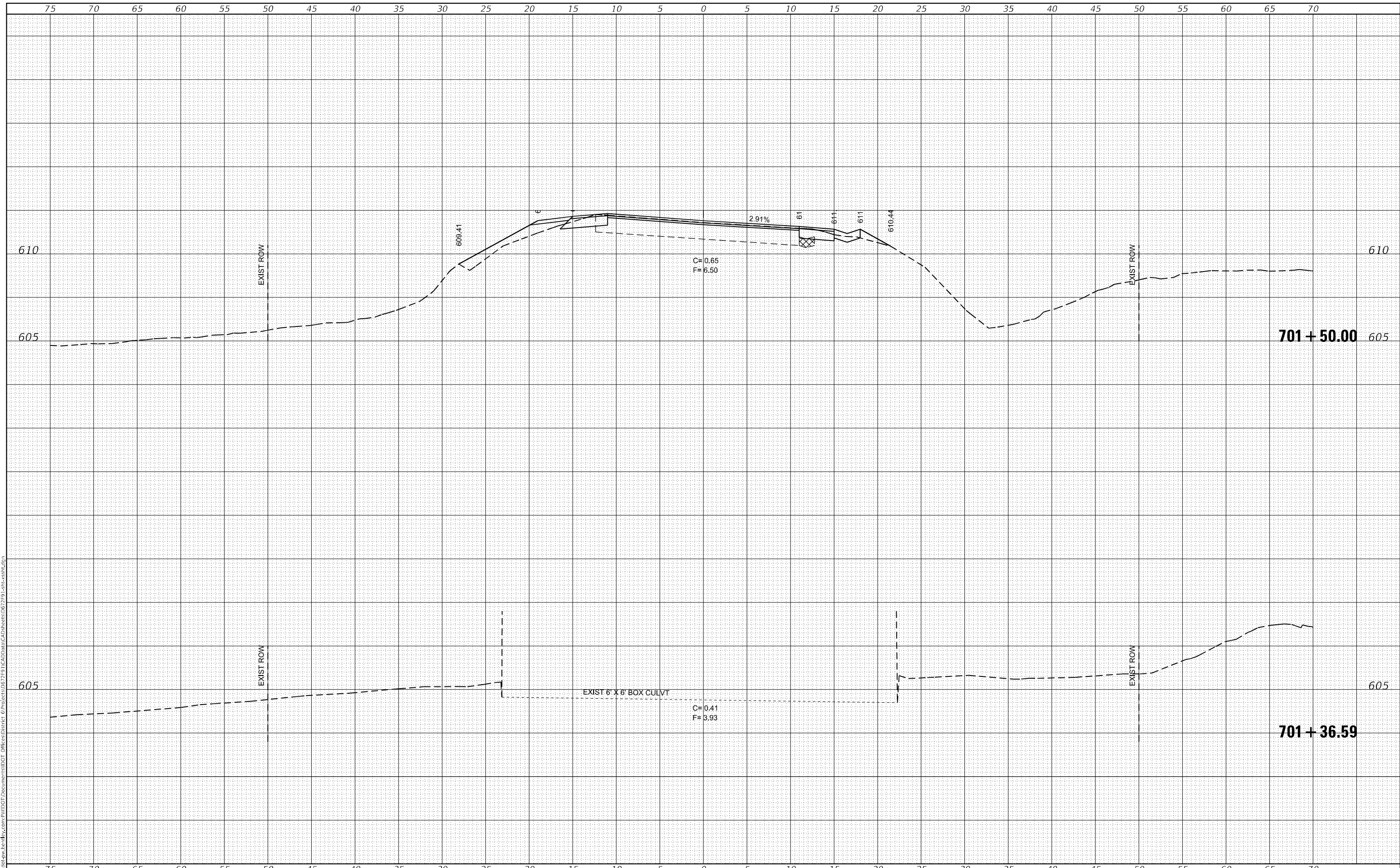
SCALE: SHEET 54 OF 76 SHEETS STA. 700+50.00 TO STA. 701+00.00

F.A.P. RTE. 10	SECTION (5)RS-3,(6)RS-5	COUNTY MORGAN	TOTAL SHEETS 109	SHEET NO. 87
			CONTRACT NO. 72F91	
		ILLINOIS FED. AID PROJECT		

FINAL SURVEY NO.	SURVEYED	BY	DATE
NOTE BOOK	PLOTTED		
AREAS CHECKED	TEMPLATE		
	AREAS CHECKED		

ORIGINAL SURVEY NO.	SURVEYED	BY	DATE
NOTE BOOK	PLOTTED		
AREAS CHECKED	TEMPLATE		
	AREAS CHECKED		

MODEL: Default  
 FILE NAME: D:\Illinois\pww\benby.com\PIV\DOT Documents\72F91\CAD\Drawn\CAD\Sheet55.dwg  
 C:\ProgramData\Autodesk\LT2019\bin\ltx.exe



USER NAME = c0xjw	DESIGNED -	REVISED -
	DRAWN -	REVISED -
PLOT SCALE = 10,0000' / in.	CHECKED -	REVISED -
PLOT DATE = 10/29/2021	DATE -	REVISED -

**STATE OF ILLINOIS  
 DEPARTMENT OF TRANSPORTATION**

**IL 267 CROSS SECTIONS**

SCALE: SHEET 55 OF 76 SHEETS STA. 701+36.59 TO STA. 701+50.00

F.A.P. RTE. 10	SECTION (5)RS-3,(6)RS-5	COUNTY MORGAN	TOTAL SHEETS 109	SHEET NO. 88
			CONTRACT NO. 72F91	
		ILLINOIS FED. AID PROJECT		





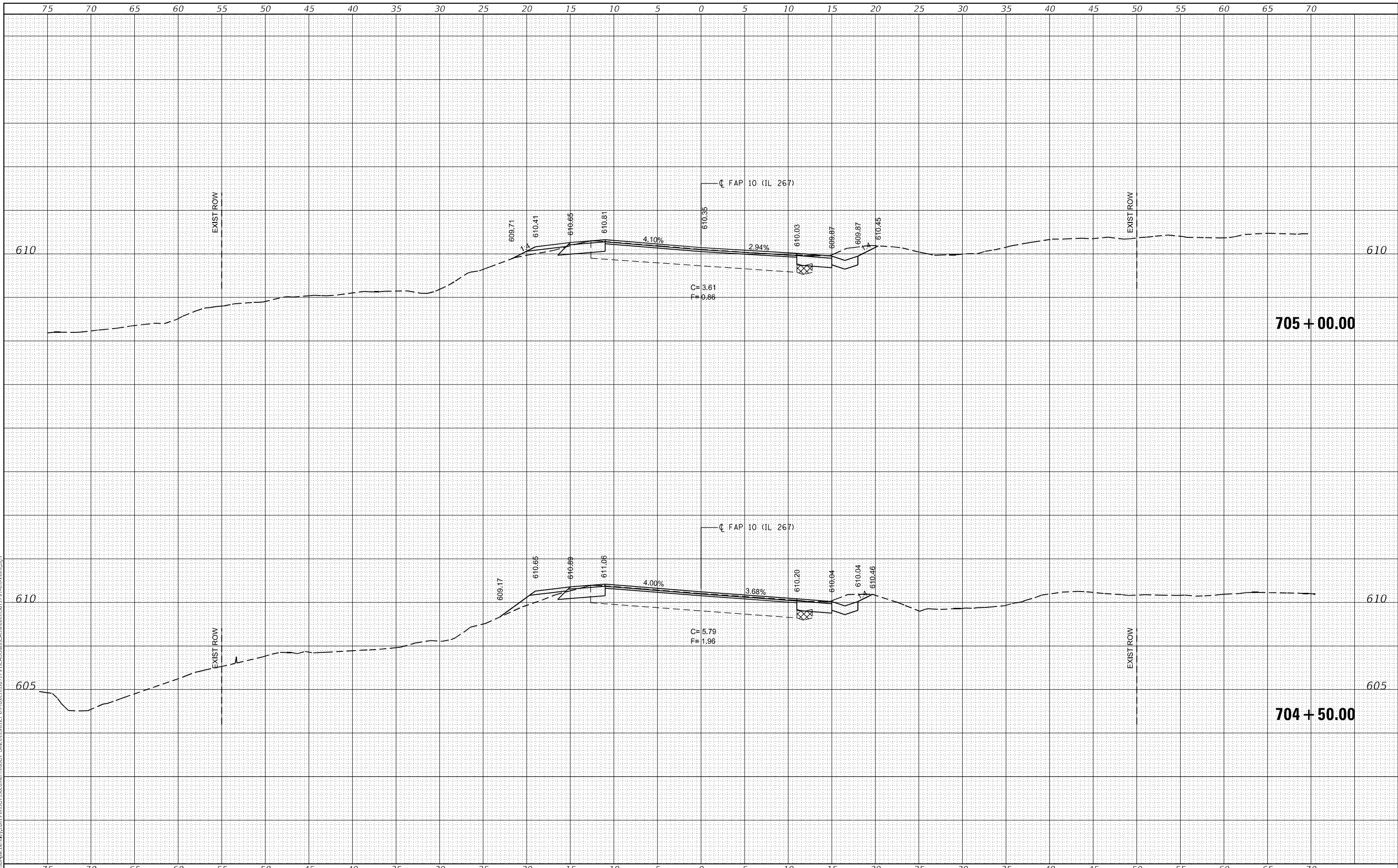




FINAL SURVEY NO.	SURVEYED	DATE
NOTE BOOK	PLOTTED	
	TEMPLATE	
	AREAS CHECKED	

ORIGINAL SURVEY NO.	SURVEYED	DATE
NOTE BOOK	PLOTTED	
	TEMPLATE	
	AREAS CHECKED	

MODEL: Default  
FILE NAME: \\sullivan-pw-bentley.com\pwworkspace\pwworkspace\DOT Documents\7291\CD\Drawn\CAD\Sheet\067291\csh-59.dgn



USER NAME = c0xjw	DESIGNED -	REVISED -
	DRAWN -	REVISED -
PLOT SCALE = 10,0000' / in.	CHECKED -	REVISED -
PLOT DATE = 10/29/2021	DATE -	REVISED -

**STATE OF ILLINOIS  
DEPARTMENT OF TRANSPORTATION**

**IL 267 CROSS SECTIONS**

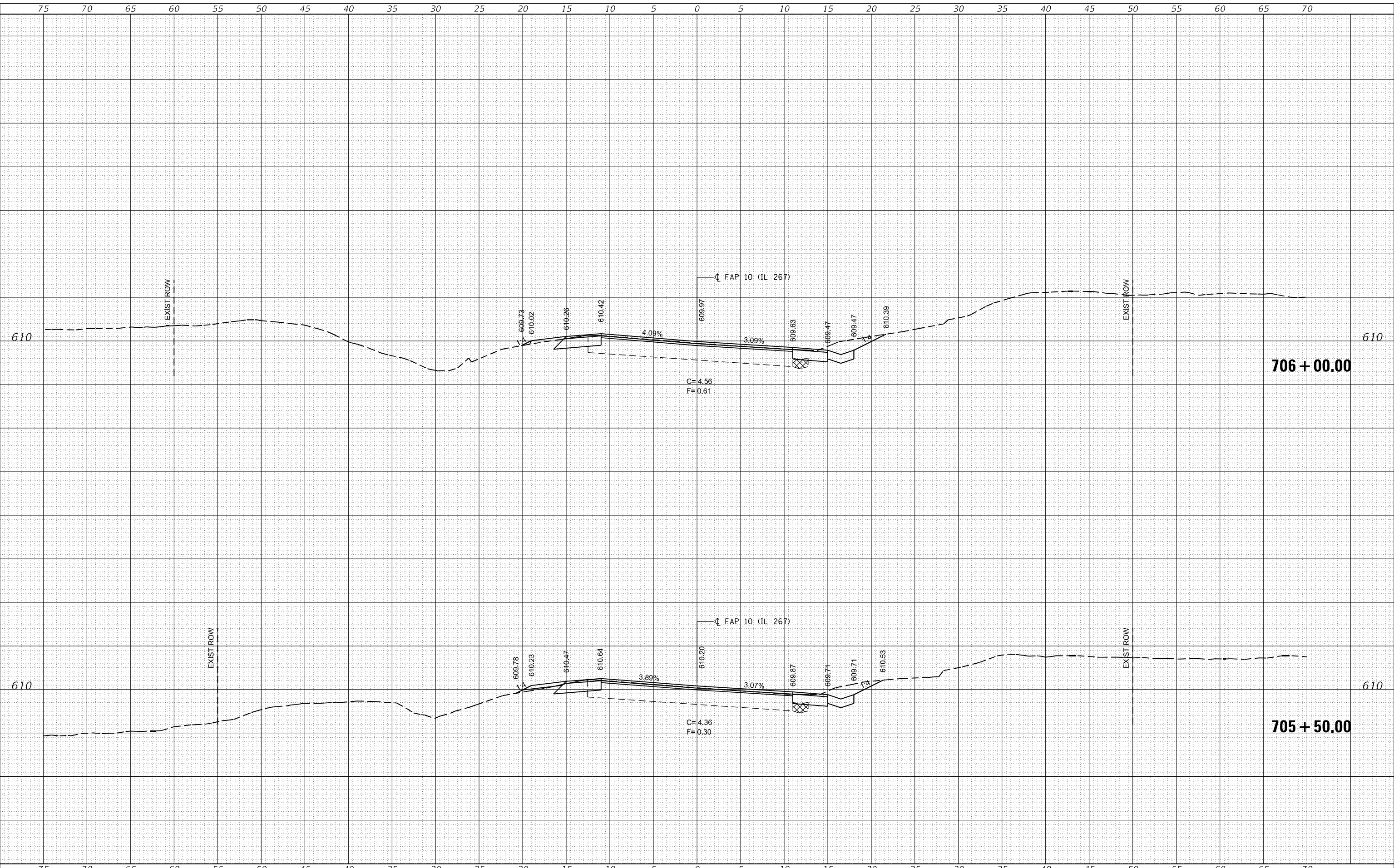
SCALE: SHEET 59 OF 76 SHEETS STA. 704+50.00 TO STA. 705+00.00

F.A.P. RTE.	SECTION	COUNTY	TOTAL SHEETS	SHEET NO.
10	(5)RS-3,(6)RS-5	MORGAN	109	92
CONTRACT NO. 72F91				
ILLINOIS FED. AID PROJECT				

FINAL SURVEY NO.	SURVEYED	DATE
NOTE BOOK	PLOTTED	
AREAS CHECKED	TEMPLATE	
	AREAS CHECKED	

ORIGINAL SURVEY NO.	SURVEYED	DATE
NOTE BOOK	PLOTTED	
AREAS CHECKED	TEMPLATE	
	AREAS CHECKED	

MODEL: Default  
FILE NAME: D:\work\pww\ben\by.com\pww\DOT Documents\7291\CA\Drawn\CA\Sheet\67291\67291-1.dwg



USER NAME = coxjw
DESIGNED -
DRAWN -
CHECKED -
DATE -

REVISD -
REVISD -
REVISD -
REVISD -

**STATE OF ILLINOIS  
DEPARTMENT OF TRANSPORTATION**

**IL 267 CROSS SECTIONS**

SCALE: SHEET 60 OF 76 SHEETS STA. 705+50.00 TO STA. 706+00.00

F.A.P. RTE. 10	SECTION (5)RS-3,(6)RS-5	COUNTY MORGAN	TOTAL SHEETS 109	SHEET NO. 93
			CONTRACT NO. 72F91	
		ILLINOIS FED. AID PROJECT		

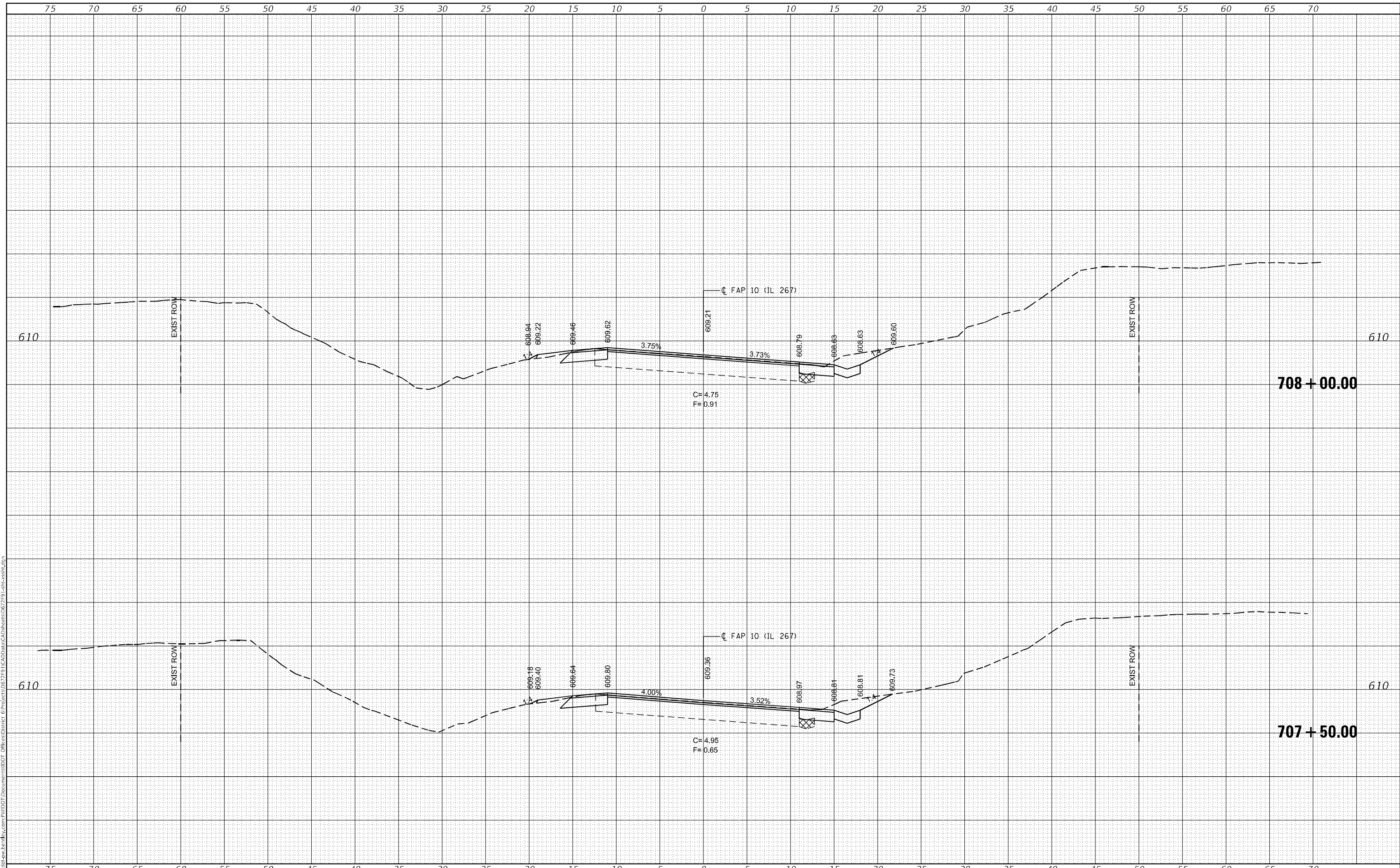




FINAL SURVEY NO.	SURVEYED	DATE
NOTE BOOK	PLOTTED	
AREAS CHECKED	TEMPLATE	
	AREAS CHECKED	

ORIGINAL SURVEY NO.	SURVEYED	DATE
	PLOTTED	
	TEMPLATE	
	AREAS CHECKED	
	AREAS CHECKED	

MODEL: Default  
 FILE NAME: j:\allstate-pw-berkeley.com\p\11101\DOT\Documents\11101\DOT\CAD\Drawings\CAD\Sheet\0672791\csh-cross-section.dgn



USER NAME = c0xjw
DESIGNED -
DRAWN -
PLOT SCALE = 10,0000' / in.
PLOT DATE = 10/29/2021

DESIGNED -	REVISD -
DRAWN -	REVISD -
CHECKED -	REVISD -
DATE -	REVISD -

**STATE OF ILLINOIS  
 DEPARTMENT OF TRANSPORTATION**

**IL 267 CROSS SECTIONS**

SCALE: SHEET 62 OF 76 SHEETS STA. 707+50.00 TO STA. 708+00.00

F.A.P. RTE.	SECTION	COUNTY	TOTAL SHEETS	SHEET NO.
10	(5)RS-3,(6)RS-5	MORGAN	109	95
CONTRACT NO. 72F91				
ILLINOIS FED. AID PROJECT				

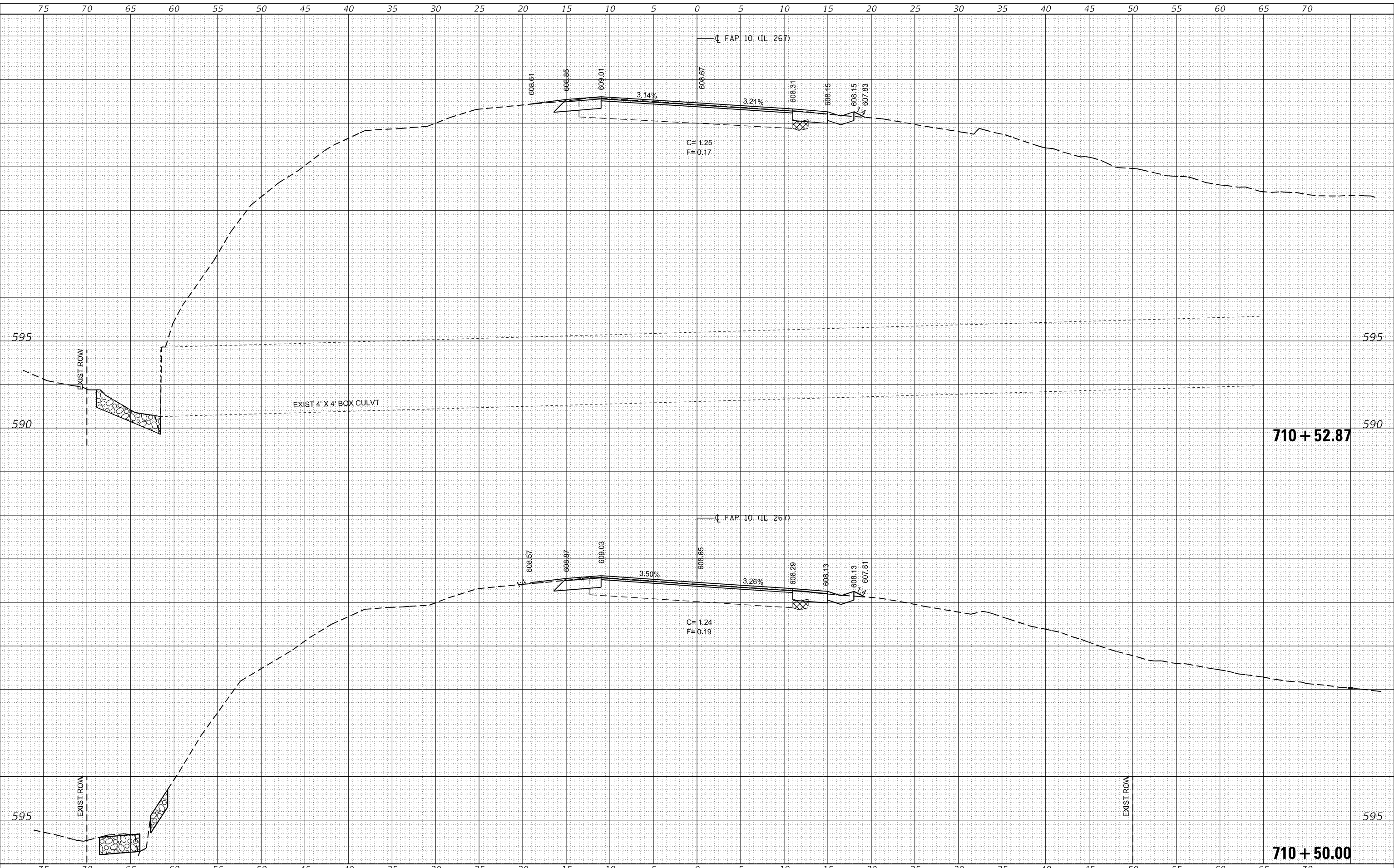




FINAL SURVEY NO.	SURVEYED	DATE
NOTE BOOK	FLOTTED	BY
AREAS CHECKED	TEMPLATE	
	AREAS CHECKED	

ORIGINAL SURVEY NO.	SURVEYED	DATE
NOTE BOOK	FLOTTED	BY
AREAS CHECKED	TEMPLATE	
	AREAS CHECKED	

MODEL: Default  
 FILE NAME: j:\work\pww\benby.com\pww\DOT Documents\7291\CD\Drawn\CD\Sheet\067291\c1hxcross.dgn



**STATE OF ILLINOIS  
 DEPARTMENT OF TRANSPORTATION**

**IL 267 CROSS SECTIONS**

USER NAME = c0xjw	DESIGNED -	REVISED -
	DRAWN -	REVISED -
PLOT SCALE = 10,0000 * / in.	CHECKED -	REVISED -
PLOT DATE = 10/29/2021	DATE -	REVISED -

SCALE: SHEET 65 OF 76 SHEETS STA. 710+50.00 TO STA. 710+52.87

F.A.P. RTE. 10	SECTION (5)RS-3,(6)RS-5	COUNTY MORGAN	TOTAL SHEETS 109	SHEET NO. 98
CONTRACT NO. 72F91				ILLINOIS FED. AID PROJECT

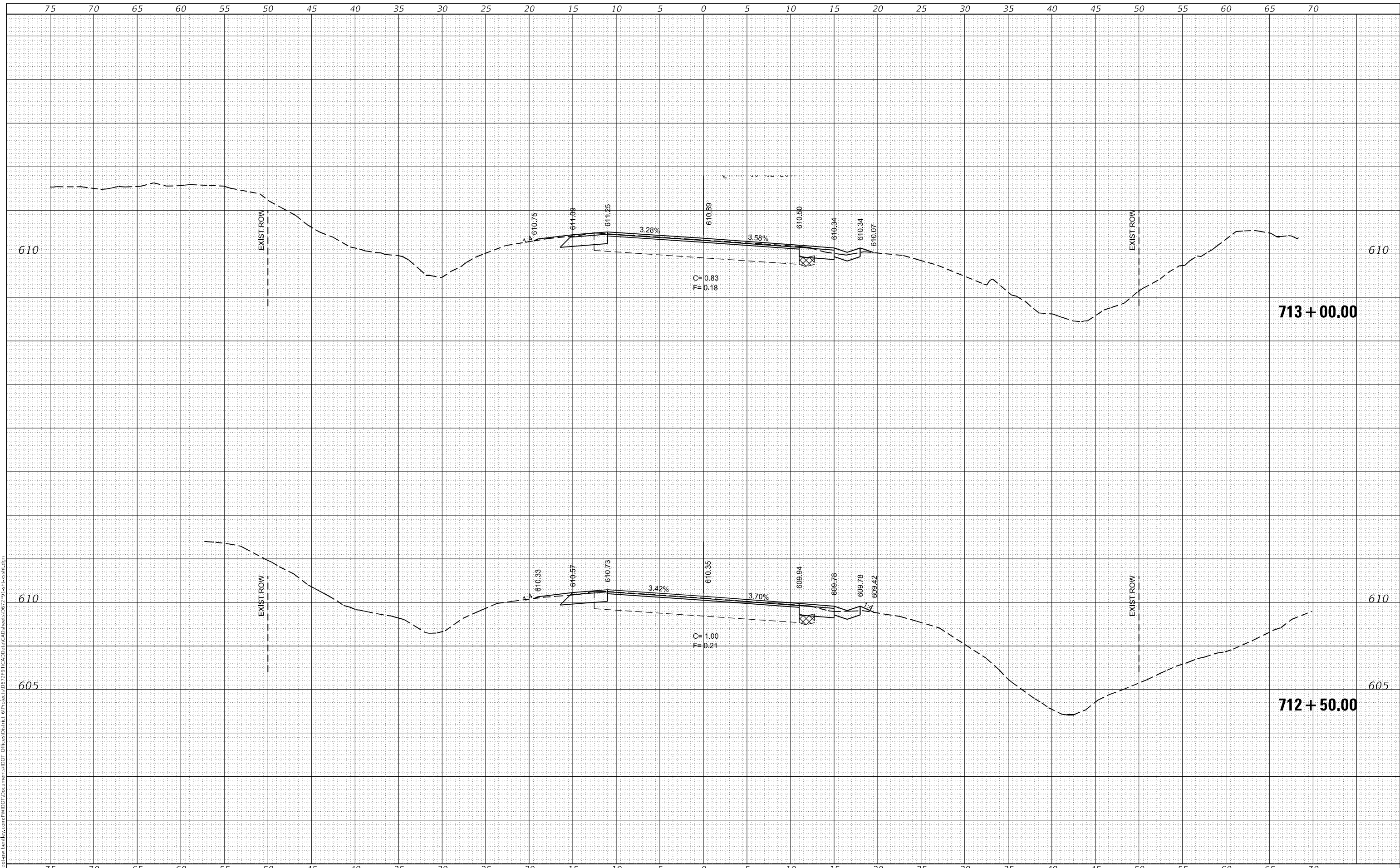




FINAL SURVEY	SURVEYED	BY	DATE
NOTE BOOK	PLOTTED		
NO.	TEMPLATE		
	AREAS CHECKED		
	AREAS CHECKED		

ORIGINAL SURVEY	SURVEYED	BY	DATE
NOTE BOOK	PLOTTED		
NO.	TEMPLATE		
	AREAS CHECKED		
	AREAS CHECKED		

MODEL: Default  
FILE NAME: \\sullivan-pw-bentley.com\pwworkspace\pwworkspace\DOT Documents\712+50.00\DOT Documents\712+50.00\712+50.00.dgn



USER NAME = c0xjw	DESIGNED -	REVISED -
	DRAWN -	REVISED -
PLOT SCALE = 10,0000' / in.	CHECKED -	REVISED -
PLOT DATE = 10/29/2021	DATE -	REVISED -

**STATE OF ILLINOIS  
DEPARTMENT OF TRANSPORTATION**

**IL 267 CROSS SECTIONS**

SCALE: SHEET 67 OF 76 SHEETS STA. 712+50.00 TO STA. 713+00.00

F.A.P. RTE. 10	SECTION (5)RS-3,(6)RS-5	COUNTY MORGAN	TOTAL SHEETS 109	SHEET NO. 100
			CONTRACT NO. 72F91	
		ILLINOIS FED. AID PROJECT		



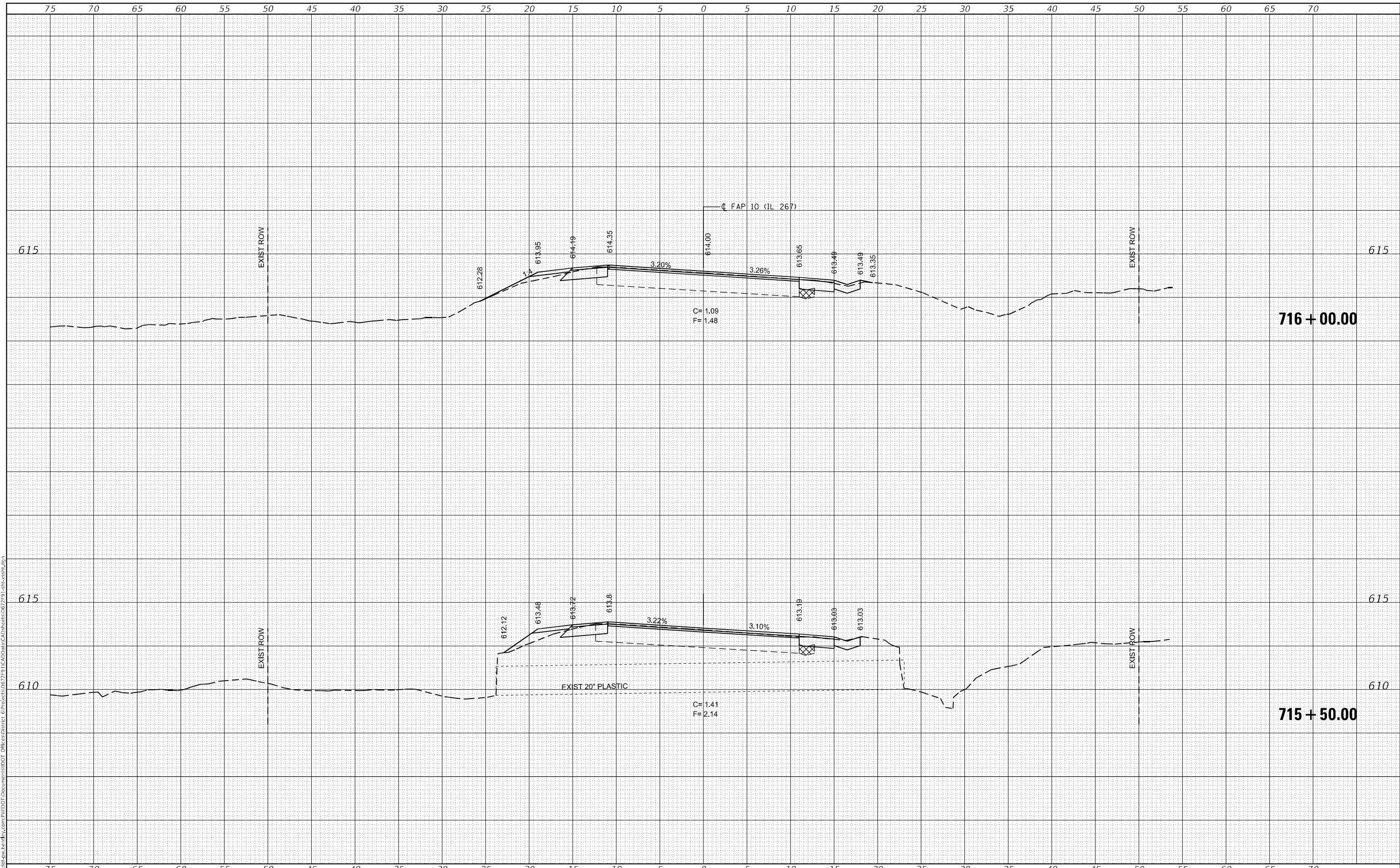




FINAL SURVEY	SURVEYED	BY	DATE
NOTE BOOK	PLOTTED		
NO.	TEMPLATE		
	AREAS CHECKED		

ORIGINAL SURVEY	SURVEYED	BY	DATE
NOTE BOOK	PLOTTED		
NO.	TEMPLATE		
	AREAS CHECKED		

MODEL: Default  
FILE NAME: \\sullivan-pw-bentley.com\pwworkspace\pwworkspace\72911\CD\Drawings\CAD\Sheet\72911\72911-01.dwg



USER NAME = c0xjw	DESIGNED -	REVISED -
	DRAWN -	REVISED -
PLOT SCALE = 10,0000' / in.	CHECKED -	REVISED -
PLOT DATE = 10/29/2021	DATE -	REVISED -

**STATE OF ILLINOIS  
DEPARTMENT OF TRANSPORTATION**

**IL 267 CROSS SECTIONS**

SCALE: SHEET 70 OF 76 SHEETS STA. 715+50.00 TO STA. 716+00.00

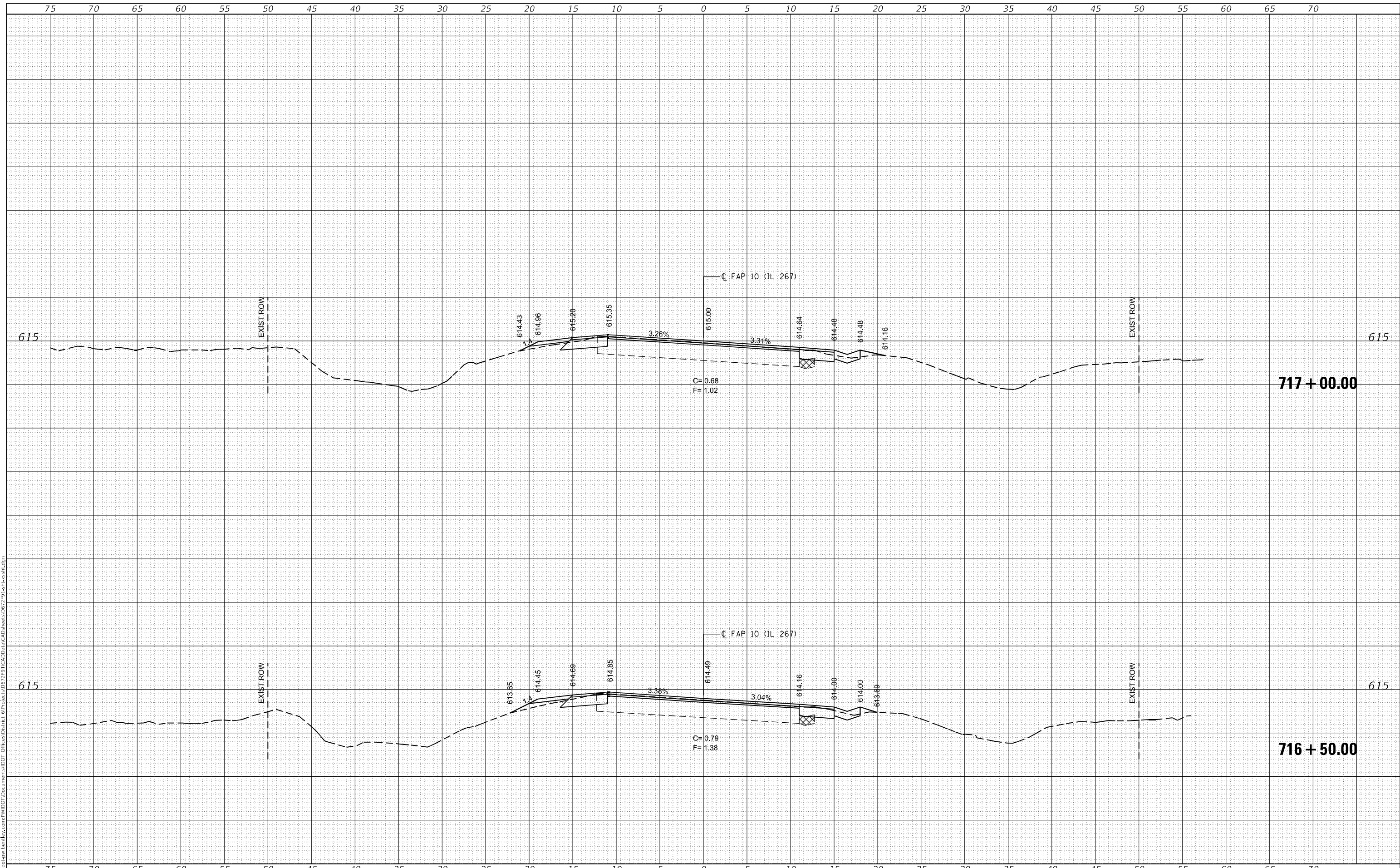
F.A.P. RTE.	SECTION	COUNTY	TOTAL SHEETS	SHEET NO.
10	(5)RS-3,(6)RS-5	MORGAN	109	103
CONTRACT NO. 72F91				

ILLINOIS FED. AID PROJECT

FINAL SURVEY NO.	SURVEYED	DATE
NOTE BOOK	PLOTTED	
	TEMPLATE	
	AREAS CHECKED	

ORIGINAL SURVEY NO.	SURVEYED	DATE
	PLOTTED	
	TEMPLATE	
	AREAS CHECKED	

MODEL: Default  
FILE NAME: \\sullivan-pw-bentley.com\pwworkspace\pwworkspace\72911\CADD\Drawings\CAD\Sheet\67291\67291-1a1b-cross.dgn



USER NAME = c0xjw	DESIGNED -	REVISED -
	DRAWN -	REVISED -
PLOT SCALE = 10,0000' / in.	CHECKED -	REVISED -
PLOT DATE = 10/29/2021	DATE -	REVISED -

**STATE OF ILLINOIS  
DEPARTMENT OF TRANSPORTATION**

**IL 267 CROSS SECTIONS**

SCALE: SHEET 71 OF 76 SHEETS STA. 716+50.00 TO STA. 717+00.00

F.A.P. RTE. 10	SECTION (5)RS-3,(6)RS-5	COUNTY MORGAN	TOTAL SHEETS 109	SHEET NO. 104
			CONTRACT NO. 72F91	
		ILLINOIS FED. AID PROJECT		



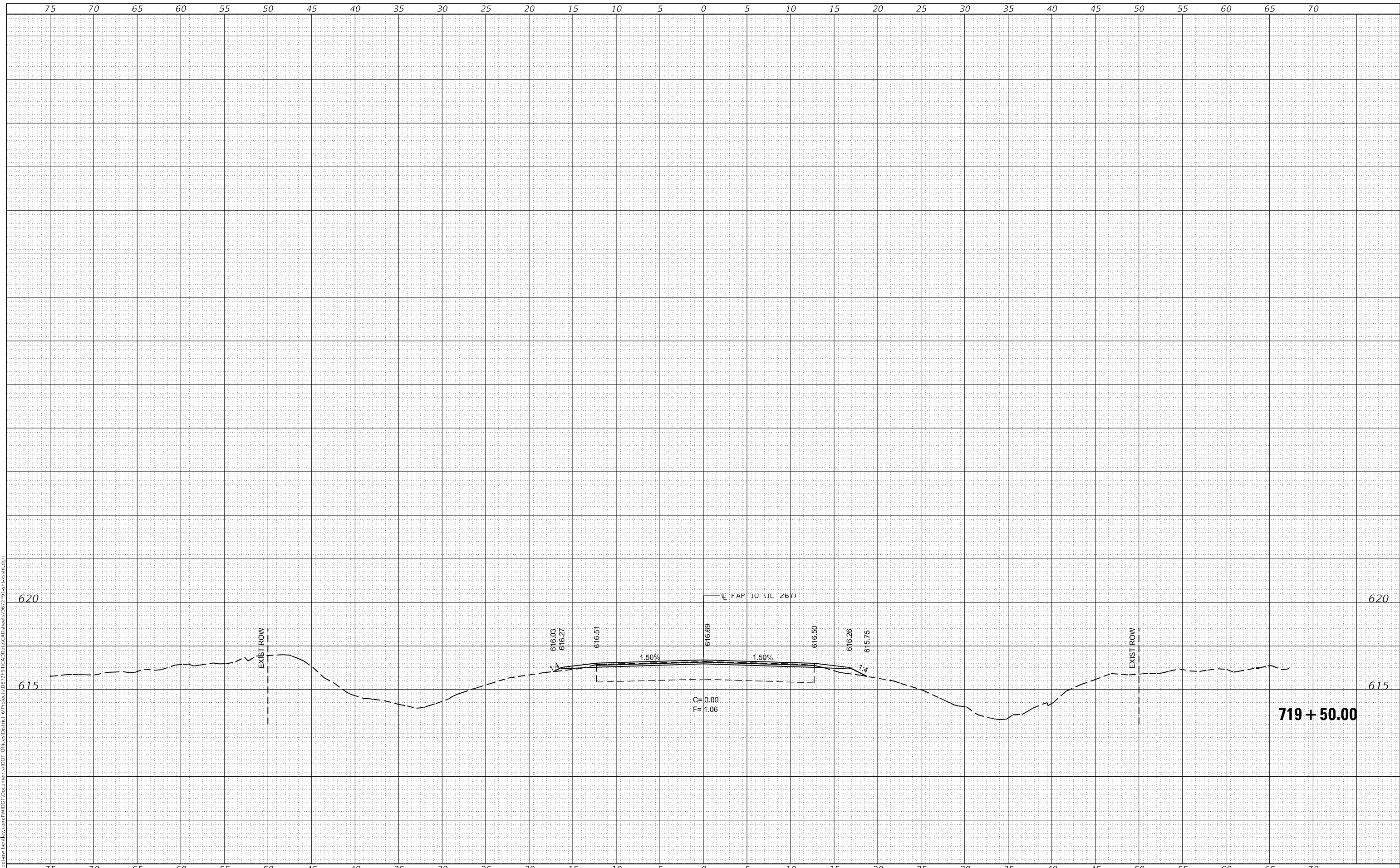




FINAL SURVEY NO.	SURVEYED	BY	DATE
NOTE BOOK	FLOTTED		
AREAS CHECKED	TEMPLATE		
	AREAS CHECKED		

ORIGINAL SURVEY NO.	SURVEYED	BY	DATE
	FLOTTED		
	TEMPLATE		
	AREAS CHECKED		

MODEL: Default  
FILE NAME: D:\Illinois\pww\ben\by.com\PIV\DOT Documents\719 IL 267\719 IL 267.dwg



USER NAME = c0xw	DESIGNED -	REVISED -
	DRAWN -	REVISED -
PLOT SCALE = 10,0000 * / in.	CHECKED -	REVISED -
PLOT DATE = 10/29/2021	DATE -	REVISED -

**STATE OF ILLINOIS  
DEPARTMENT OF TRANSPORTATION**

**IL 267 CROSS SECTIONS**

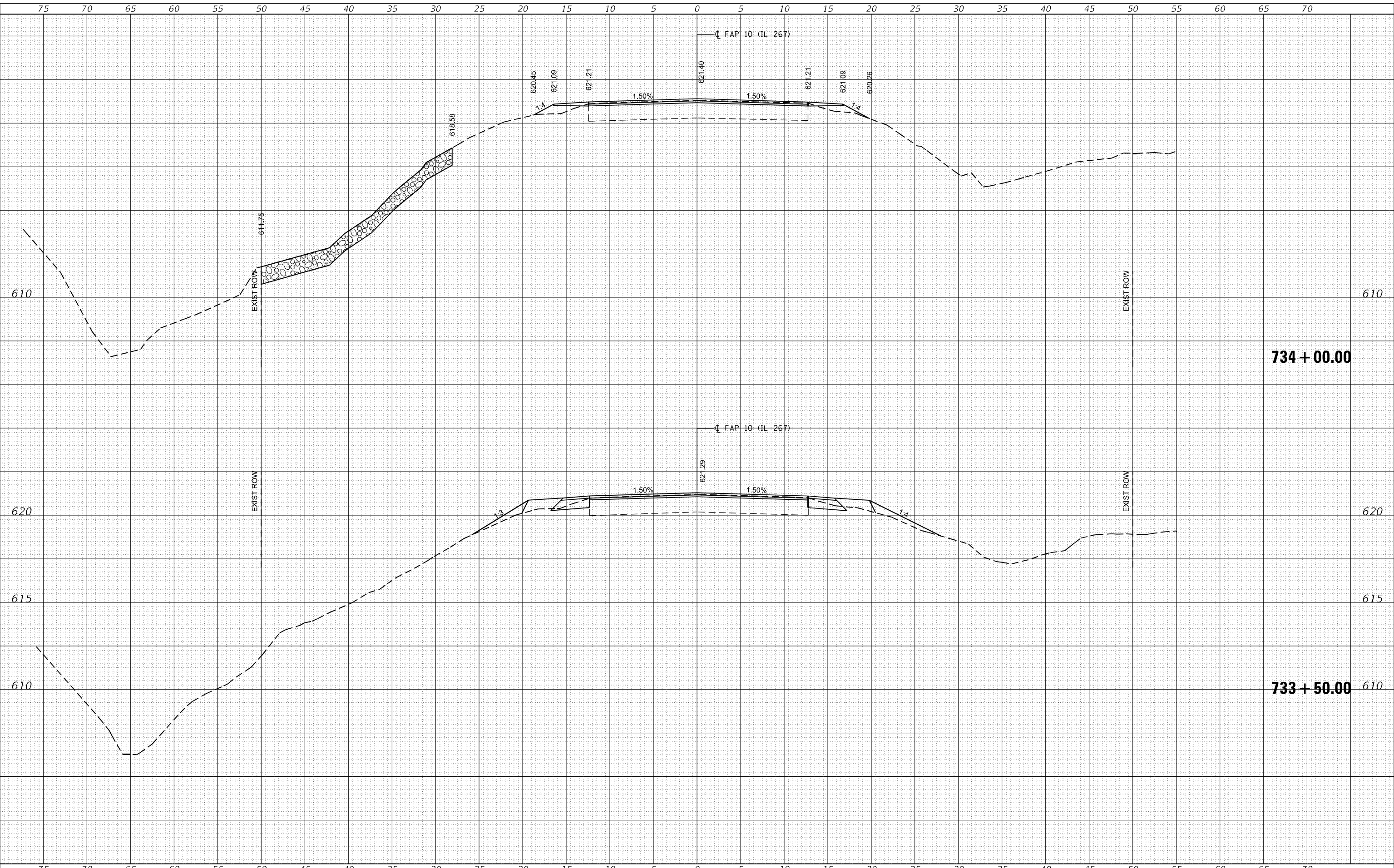
SCALE: SHEET 74 OF 76 SHEETS STA. 719+50.00 TO STA. 720+00.00

F.A.P. RTE. 10	SECTION (5)RS-3,(6)RS-5	COUNTY MORGAN	TOTAL SHEETS 109	SHEET NO. 107
			CONTRACT NO. 72F91	
		ILLINOIS FED. AID PROJECT		

FINAL SURVEY NO.	SURVEYED	DATE
NOTE BOOK	PLOTTED	
	TEMPLATE	
	AREAS CHECKED	
	AREAS CHECKED	

ORIGINAL SURVEY NO.	SURVEYED	DATE
	PLOTTED	
	TEMPLATE	
	AREAS CHECKED	
	AREAS CHECKED	

MODEL: Default  
 FILE NAME: j:\illinois\pww\ben\by.com\pww\DOT Documents\7291\CA\Drawn\CA\Sheet\067291\csh-cross2.dgn



USER NAME =	coxjw
PLOT SCALE =	10,0000 * / in.
PLOT DATE =	10/29/2021

DESIGNED -	REVISIED -
DRAWN -	REVISIED -
CHECKED -	REVISIED -
DATE -	REVISIED -

DESIGNED -	REVISIED -
DRAWN -	REVISIED -
CHECKED -	REVISIED -
DATE -	REVISIED -

**STATE OF ILLINOIS  
DEPARTMENT OF TRANSPORTATION**

**IL 267 CROSS SECTIONS**

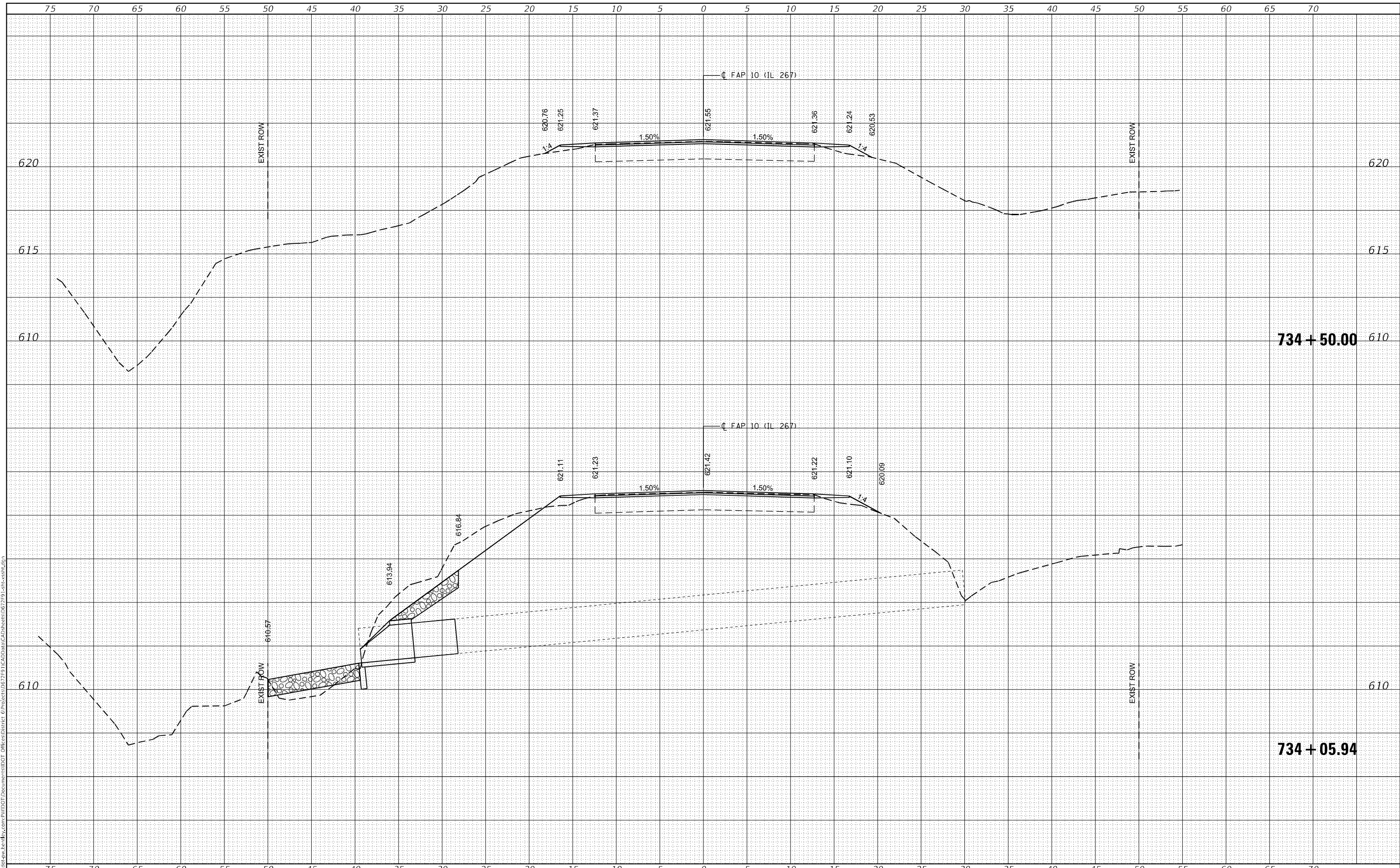
SCALE: SHEET 75 OF 76 SHEETS STA. 733+50.00 TO STA. 734+00.00

F.A.P. RTE.	SECTION	COUNTY	TOTAL SHEETS	SHEET NO.
10	(5)RS-3,(6)RS-5	MORGAN	109	108
CONTRACT NO. 72F91				
ILLINOIS FED. AID PROJECT				

FINAL SURVEY NO.	SURVEYED	DATE
NOTE BOOK	PLOTTED	BY
AREAS CHECKED	TEMPLATE	
	AREAS	

ORIGINAL SURVEY NO.	SURVEYED	DATE
NOTE BOOK	PLOTTED	BY
AREAS CHECKED	TEMPLATE	
	AREAS	

MODEL: Default  
FILE NAME: j:\illust-pw-templ\com\p\w\DOT Documents\7291\CAD\Drawn\CAD\Sheet\067291\csh-section.dgn



USER NAME = c0xjw	DESIGNED -	REVISED -
	DRAWN -	REVISED -
PLOT SCALE = 10,0000 * / in.	CHECKED -	REVISED -
PLOT DATE = 10/29/2021	DATE -	REVISED -

**STATE OF ILLINOIS  
DEPARTMENT OF TRANSPORTATION**

**IL 267 CROSS SECTIONS**

SCALE: SHEET 76 OF 76 SHEETS STA. 734+05.94 TO STA. 734+50.00

F.A.P. RTE. 10	SECTION (5)RS-3,(6)RS-5	COUNTY MORGAN	TOTAL SHEETS 109	SHEET NO. 109
			CONTRACT NO. 72F91	
		ILLINOIS FED. AID PROJECT		