

STATE OF ILLINOIS
DEPARTMENT OF TRANSPORTATION

F.A. RTE.	SECTION	COUNTY	TOTAL SHEETS	SHEET NO.
	D7 FENCING 2022-1	VARIOUS	6	1
		ILLINOIS	CONTRACT NO. 74A72	

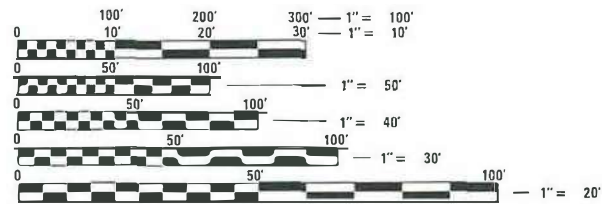
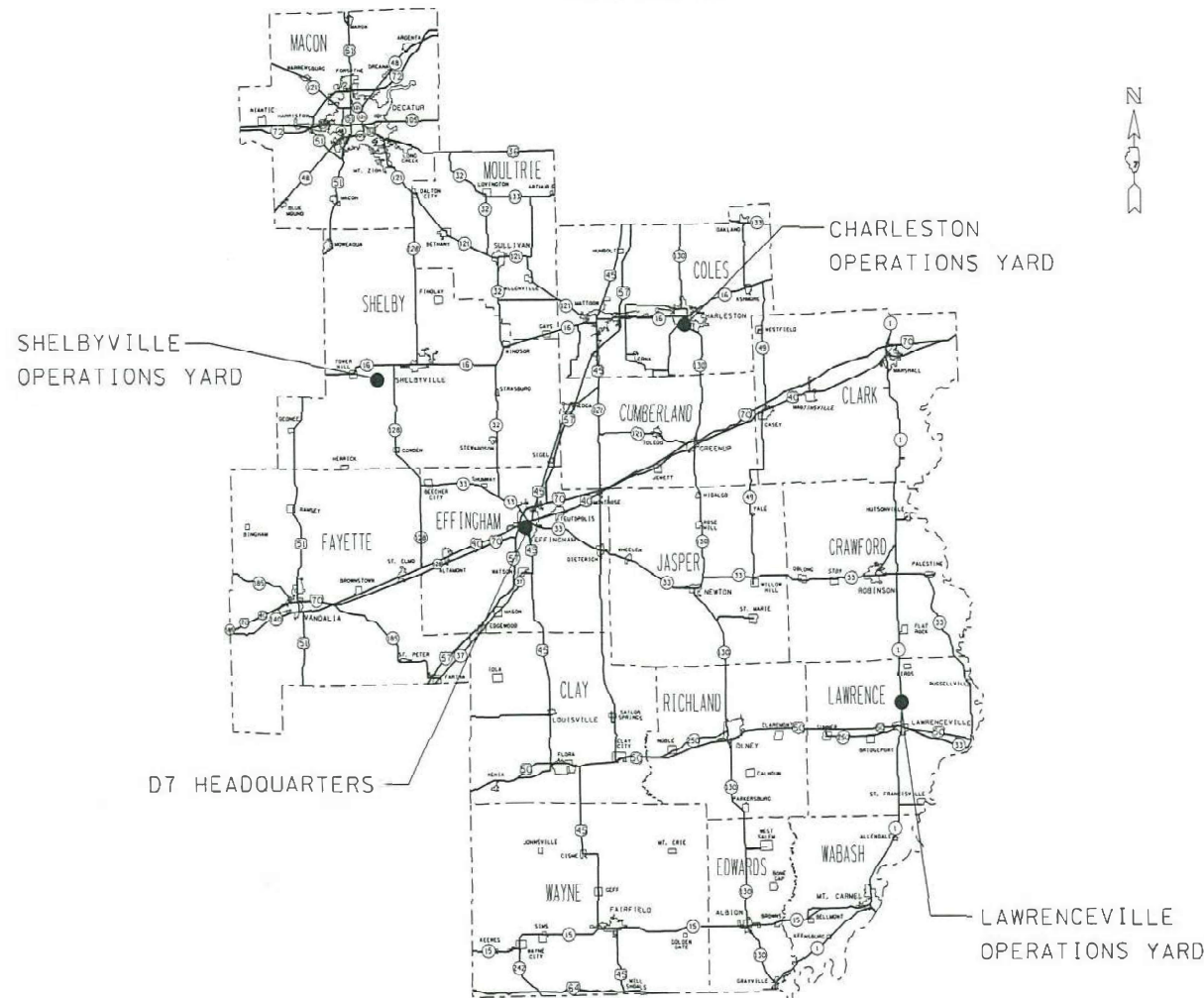
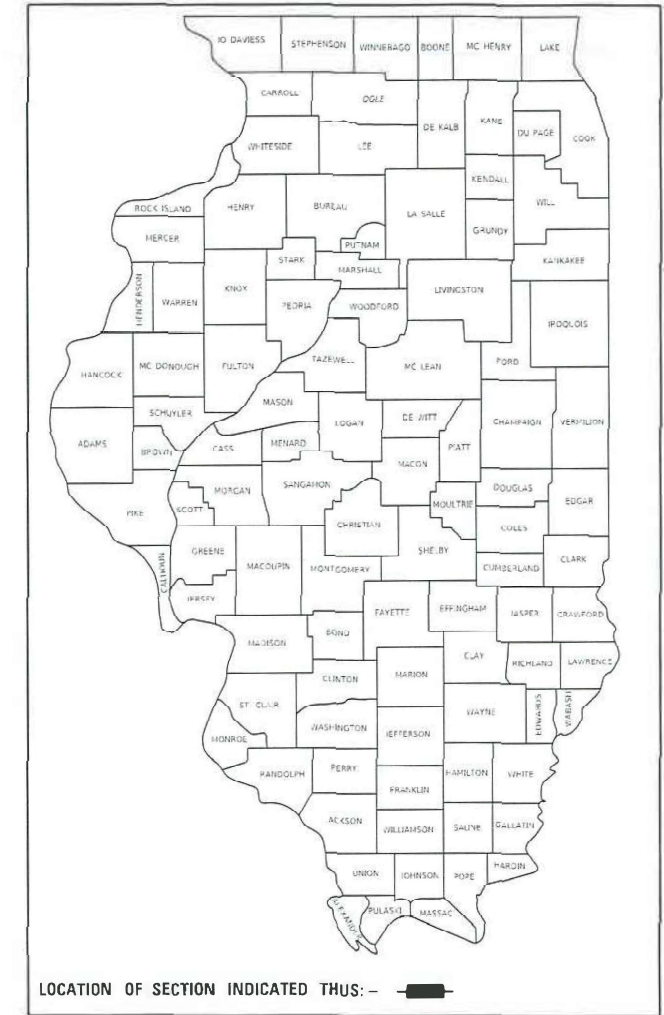
FOR INDEX OF SHEETS, SEE SHEET NO. 2

PROPOSED HIGHWAY PLANS

VARIOUS ROUTES
SECTION D7 FENCING 2022-1

FENCE REPLACEMENT
VARIOUS COUNTIES

C-97-121-21



FULL SIZE PLANS HAVE BEEN PREPARED USING STANDARD ENGINEERING SCALES. REDUCED SIZED PLANS WILL NOT CONFORM TO STANDARD SCALES. IN MAKING MEASUREMENTS ON REDUCED PLANS, THE ABOVE SCALES MAY BE USED.

J.U.L.I.E.
JOINT UTILITY LOCATION INFORMATION FOR EXCAVATORS
1-800-892-0123
OR 811

PROJECT ENGINEER: BRIAN LEWIS
PROJECT MANAGER: BRIAN LEWIS

CONTRACT NO. 74A72

STATE OF ILLINOIS
DEPARTMENT OF TRANSPORTATION

SUBMITTED July 14 2021
Jeffrey P. Mynick
REGIONAL ENGINEER

August 13, 2021
Scott A. Etkin
ENGINEER OF DESIGN AND ENVIRONMENT

August 13, 2021
James J. Gu
DIRECTOR OF HIGHWAYS PROJECT IMPLEMENTATION

PRINTED BY THE AUTHORITY
OF THE STATE OF ILLINOIS

MODEL: D:\p1\it...
 FILE NAME: ...

INDEX OF SHEETS

SHEET NO.	DESCRIPTION
1	COVER SHEET
2	INDEX OF SHEETS AND GENERAL NOTES
3	SUMMARY OF QUANTITIES
4-6	LOCATION MAPS

THE FOLLOWING STANDARDS ARE A PART OF THESE PLANS AND ARE INCLUDED FOLLOWING THE LAST NUMBERED SHEET OF THE PLANS.

- 000001-08 STANDARD SYMBOLS, ABBREVIATIONS AND PATTERNS
- 001006 DECIMAL OF AN INCH AND OF A FOOT
- 640001-01 SIGHT SCREEN CHAIN LINK FENCE
- 664001-02 CHAIN LINK FENCE
- 701001-02 OFF-ROAD OPERATIONS, 2L, 2W, MORE THAN 15' AWAY
- 701006-05 OFF-ROAD OPERATIONS, 2L, 2W, 15' TO 24" FROM PAVEMENT EDGE
- 701901-08 TRAFFIC CONTROL DEVICES

GENERAL NOTES

THE WORK INCLUDED IN THE PROJECT CONSISTS OF REMOVAL AND REPLACEMENT OF CHAIN LINK FENCES, INSTALLATION OF SLIDING CANTILEVER GATES, AND ANY OTHER INCIDENTAL WORK NECESSARY TO COMPLETE THE PROJECT. THE LOCATIONS ARE DISTRICT 7 HEADQUARTERS IN EFFINGHAM, THE SHELBYVILLE OPERATIONS YARD, AND THE CHARLESTON OPERATIONS YARD. SEE PLAN SHEETS FOR ADDRESSES OF THE WORK LOCATIONS.

THE EXISTING EQUIPMENT, VEHICLES, AND MATERIALS LOCATED NEAR THE FENCES IN THE YARDS WILL BE MOVED AND REPLACED BY STATE FORCES TO ACCOMMODATE THE WORK.

UNLESS OTHERWISE DIRECTED THE NEW FENCE SHALL BE CONSTRUCTED IN THE SAME LOCATION AS THE EXISTING FENCE.

THE EXISTING AUTOMATIC GATE ON THE SOUTH END OF THE EFFINGHAM LOCATION SHALL REMAIN IN PLACE.

EXISTING PROPERTY MARKERS WILL BE STAKED BY IDOT BEFORE WORK BEGINS.

REV. - MS

USER NAME = steffenmk PLOT SCALE = 100.0000' / in. PLOT DATE = 10/27/2021	DESIGNED - DRAWN - CHECKED - DATE -	REVISED - REVISED - REVISED - REVISED -	STATE OF ILLINOIS DEPARTMENT OF TRANSPORTATION	GENERAL NOTES AND INDEX OF SHEETS	F.A. RTE. * * VARIOUS	SECTION D7 FENCING 2022-1 VARIOUS	COUNTY VARIOUS	TOTAL SHEETS 6	SHEET NO. 2
SCALE:				SHEET OF SHEETS	STA. TO STA.		ILLINOIS FED. AID PROJECT		

URBAN

ILLINOIS DEPARTMENT OF TRANSPORTATION			TOTAL QUANTITIES	100% STATE 0044 EFFINGHAM MAIN OFFICE	100% STATE 0044 SHELBYVILLE YARD	100% STATE 0044 CHARLESTON YARD			
SUMMARY OF QUANTITIES									
CODE NO	ITEM	UNIT							
64000110	SIGHT SCREEN (CHAIN LINK FENCE) 6'	FOOT							
66400305	CHAIN LINK FENCE, 6'	FOOT	3614		2445	1169			
67100100	MOBILIZATION	L SUM	1	0.34	0.33	0.33			
X6640300	CHAIN LINK FENCE REMOVAL	FOOT	4557	943	2445	1169			
X6640500	CHAIN LINK GATE ASSEMBLY (SPECIAL)	EACH	3	1	1	1			
Z0048665	RAILROAD PROTECTIVE LIABILITY INSURANCE	L SUM	1	1					

MODEL Default
FILE NAME: p:\highwayroom.dwt, illinois.gov, I:\DOT\Documents\DOT Office\District: 7\Projects\74A72\CAD\DWG\CAD\Revised\74A72-sh-500.dgn

USER NAME = steffemk	DESIGNED -	REVISED -
	DRAWN -	REVISED -
PLOT SCALE = 100.0000' / in.	CHECKED -	REVISED -
PLOT DATE = 7/14/2021	DATE -	REVISED -

STATE OF ILLINOIS DEPARTMENT OF TRANSPORTATION

SUMMARY OF QUANTITIES					
SCALE:	SHEET	OF	SHEETS	STA.	TO STA.

F.A. RTE.	SECTION	COUNTY	TOTAL SHEETS	SHEET NO.
*	D7 FENCING 2022-1	VARIOUS	6	3
*	VARIOUS			

REV. - MS

ILLINOIS FED. AID PROJECT



DISTRICT 7 HEADQUARTERS

400 W Wabash
Effingham, IL 62401

Intersection of Route 45
and Wabash Avenue

MODEL: Default
 FILE NAME: p:\project-aw-beadcoy.com\PIV\DOT\Documents\DOT Office\District 7\Projects\74A72\CADD\DATA\CAD\FENCING\74A72-fenc-pln.dwg
 DT HEADQUARTERS.dwg

USER NAME = steffemk	DESIGNED -	REVISED -
	DRAWN -	REVISED -
PLOT SCALE = 100,0000' / in.	CHECKED -	REVISED -
PLOT DATE = 10/27/2021	DATE -	REVISED -

**STATE OF ILLINOIS
DEPARTMENT OF TRANSPORTATION**

**DISTRICT 7 OFFICE
FENCING PLANS**

SCALE: SHEET OF SHEETS STA. TO STA.

F.A. RTE.	SECTION	COUNTY	TOTAL SHEETS	SHEET NO.
*	D7 FENCING 2022-1	VARIOUS	6	4
* VARIOUS			CONTRACT NO. 74A72	
		ILLINOIS	FED. AID PROJECT	



SHELBYVILLE OPERATIONS YARD

1588 State Highway 16
Shelbyville, IL 62565

3/4 mile east of IL 128,
1/4 mile south of IL 16

MODEL: Default
 FILE NAME: p:\project-cw-beadefy.com\PIV\DOT\Documents\DOT Office\District 7\Projects\74A72\CADD\DATA\CAD\FENCING\74A72-shelbyville.dwg
 PROJECT: 74A72

USER NAME = steffenmk	DESIGNED -	REVISED -
	DRAWN -	REVISED -
PLOT SCALE = 100,0000' / in.	CHECKED -	REVISED -
PLOT DATE = 10/27/2021	DATE -	REVISED -

STATE OF ILLINOIS
DEPARTMENT OF TRANSPORTATION

SHELBYVILLE MAINTENANCE YARD
FENCING PLAN

SCALE: SHEET OF SHEETS STA. TO STA.

F.A. RTE.	SECTION	COUNTY	TOTAL SHEETS	SHEET NO.
*	D7 FENCING 2022-1	VARIOUS	6	5
* VARIOUS		CONTRACT NO. 74A72		
		ILLINOIS	FED. AID PROJECT	

MODEL: Default
 FILE NAME: p:\bullet-aw-bead-ey.com\PIV\DOT\Documents\DOT Office\District 7\Projects\74A72\CADD\DATA\CAD\FENCING\74A72-shed.dwg CHARLESTON.dgn



CHARLESTON OPERATIONS YARD
 371 W Coolidge
 Charleston, IL 62439
 Located at the NE Corner of
 W Coolidge and County Road 1550 E

USER NAME = steffenmk	DESIGNED -	REVISED -
	DRAWN -	REVISED -
PLOT SCALE = 100,0000' / in.	CHECKED -	REVISED -
PLOT DATE = 10/27/2021	DATE -	REVISED -

**STATE OF ILLINOIS
 DEPARTMENT OF TRANSPORTATION**

**CHARLESTON MAINTENANCE YARD
 FENCING PLANS**

SCALE: SHEET OF SHEETS STA. TO STA.

F.A. RTE.	SECTION	COUNTY	TOTAL SHEETS	SHEET NO.
*	D7 FENCING 2022-1	VARIOUS	6	6
* VARIOUS			CONTRACT NO. 74A72	
		ILLINOIS	FED. AID PROJECT	