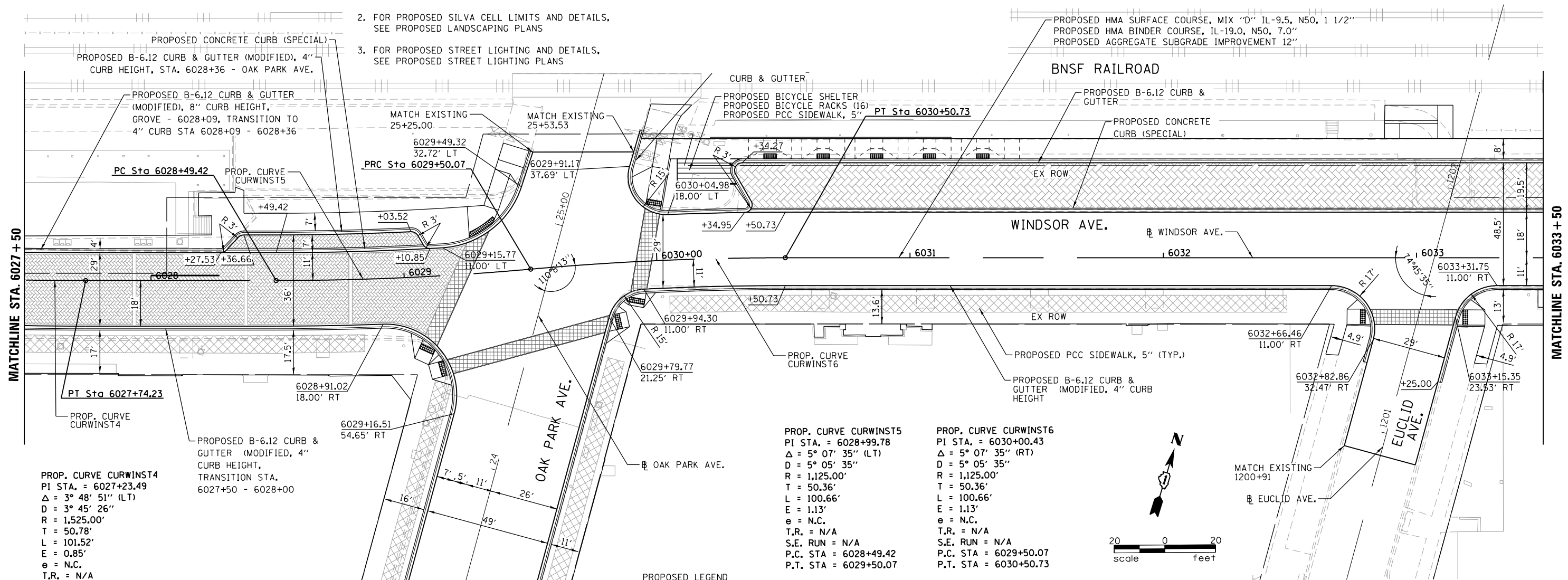


PLAN AND PROFILE NOTES

- FOR PROPOSED PERMEABLE PAVER AND BRICK PAVER DETAILS, SEE PROPOSED TYPICAL SECTIONS
- FOR PROPOSED SILVA CELL LIMITS AND DETAILS, SEE PROPOSED LANDSCAPING PLANS
- FOR PROPOSED STREET LIGHTING AND DETAILS, SEE PROPOSED STREET LIGHTING PLANS



PROP. CURVE CURWINST4  
 PI STA. = 6027+23.49  
 $\Delta = 3^\circ 48' 51''$  (LT)  
 $D = 3^\circ 45' 26''$   
 $R = 1,525.00'$   
 $T = 50.78'$   
 $L = 101.52'$   
 $E = 0.85'$   
 $e = N.C.$   
 $T.R. = N/A$   
 $S.E. RUN = N/A$   
 $P.C. STA = 6026+72.72$   
 $P.T. STA = 6027+74.23$


PROPOSED B-6.12 CURB & GUTTER (MODIFIED, 4" CURB HEIGHT, TRANSITION STA. 6027+50 - 6028+00

PROP. CURVE CURWINST5  
 PI STA. = 6028+99.78  
 $\Delta = 5^\circ 07' 35''$  (LT)  
 $D = 5^\circ 05' 35''$   
 $R = 1,125.00'$   
 $T = 50.36'$   
 $L = 100.66'$   
 $E = 1.13'$   
 $e = N.C.$   
 $T.R. = N/A$   
 $S.E. RUN = N/A$   
 $P.C. STA = 6028+49.42$   
 $P.T. STA = 6029+50.07$

PROP. CURVE CURWINST6  
 PI STA. = 6030+00.43  
 $\Delta = 5^\circ 07' 35''$  (RT)  
 $D = 5^\circ 05' 35''$   
 $R = 1,125.00'$   
 $T = 50.36'$   
 $L = 100.66'$   
 $E = 1.13'$   
 $e = N.C.$   
 $T.R. = N/A$   
 $S.E. RUN = N/A$   
 $P.C. STA = 6029+50.07$   
 $P.T. STA = 6030+50.73$

PROPOSED LEGEND

- PROPOSED BRICK PAVERS
- PROPOSED PERMEABLE PAVERS
- PROPOSED SILVA CELLS
- PROPOSED CROSSWALK
- SUBBASE GRAN MATL, TYPE B 4" (SEE SCORING DETAIL)



PLAN	SURVEYED	DATE
	PLOTTED	
	NOTE BOOK	
	ALIGNED	
	CHECKED	
	FILE NAME	
	NO.	

PROFILE	SURVEYED	DATE
	PLOTTED	
	GRADES CHECKED	
	STRUCTURE NOTATIONS CHECKED	
	FILE NAME	
	NO.	

FILE NAME = M:\BERWYN DEPOT DISTRICT STREETScape (13-180)\DRAWINGS\13-180-00-00-RS\SCAPE\_06.dgn



USER NAME = JuanS	DESIGNED -	REVISED -
	DRAWN -	REVISED -
PLOT SCALE = 48.0000' / in.	CHECKED - TWB	REVISED -
PLOT DATE = 11/29/2021	DATE -	REVISED -

STATE OF ILLINOIS  
 DEPARTMENT OF TRANSPORTATION

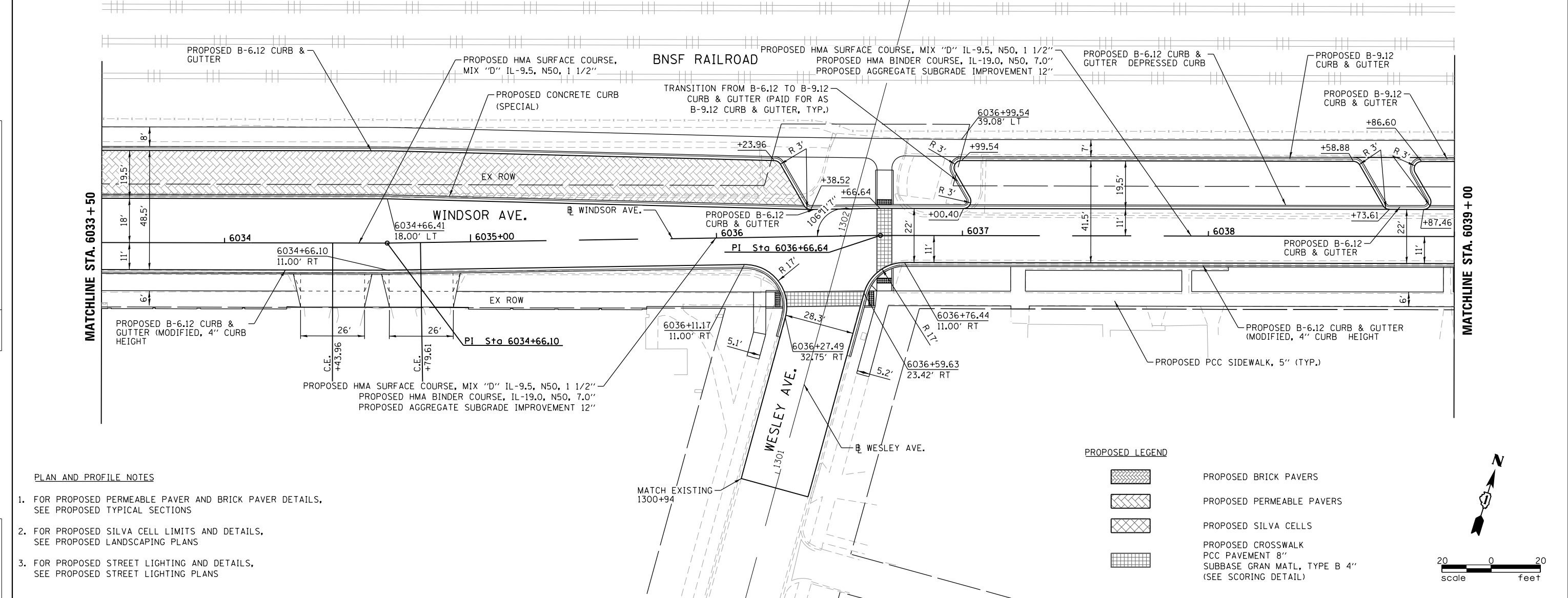
SCALE:	SHEET 6 OF 11 SHEETS	STA. 6027+50 TO STA. 6033+50
--------	----------------------	------------------------------

BERWYN DEPOT DISTRICT STREETScape  
 WINDSOR AVENUE PLAN AND PROFILE

F.A. RTE. 1036	SECTION 13-00170-00-RS	COUNTY COOK	TOTAL SHEETS 553	SHEET NO. 101
CONTRACT NO. 61H24				
ILLINOIS FED. AID PROJECT				

PLAN	SURVEYED	DATE
	PLOTTED	BY
	GRADES CHECKED	
	STRUCTURE NOTATIONS CHECKED	
	NO. _____	
	FILE NAME	

PROFILE	SURVEYED	DATE
	PLOTTED	BY
	GRADES CHECKED	
	STRUCTURE NOTATIONS CHECKED	
	NO. _____	
	FILE NAME	

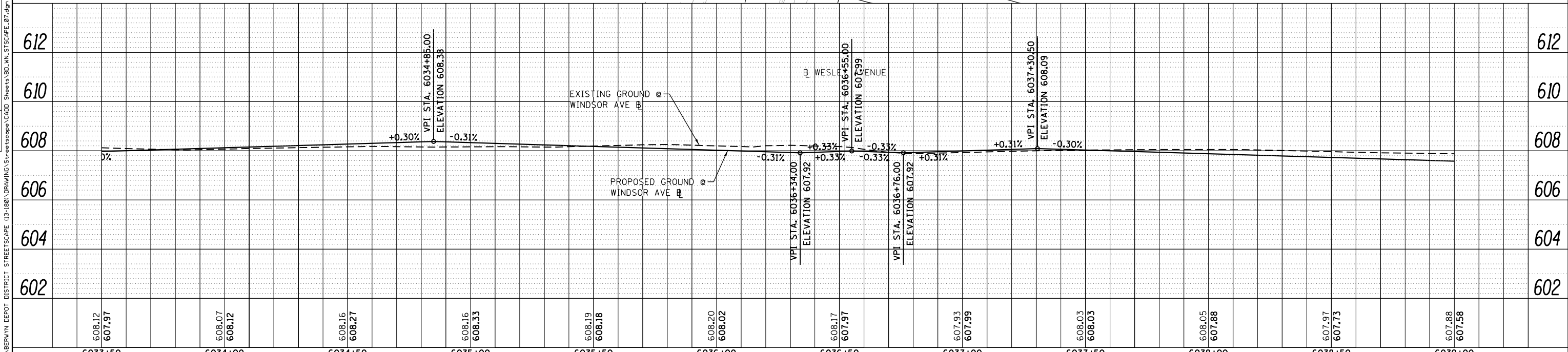
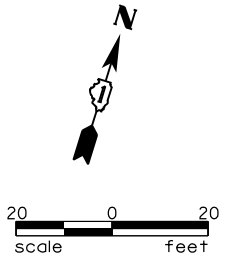


**PLAN AND PROFILE NOTES**

1. FOR PROPOSED PERMEABLE PAVER AND BRICK PAVER DETAILS, SEE PROPOSED TYPICAL SECTIONS
2. FOR PROPOSED SILVA CELL LIMITS AND DETAILS, SEE PROPOSED LANDSCAPING PLANS
3. FOR PROPOSED STREET LIGHTING AND DETAILS, SEE PROPOSED STREET LIGHTING PLANS

**PROPOSED LEGEND**

- PROPOSED BRICK PAVERS
- PROPOSED PERMEABLE PAVERS
- PROPOSED SILVA CELLS
- PROPOSED CROSSWALK  
PCC PAVEMENT 8"  
SUBBASE GRAN MATL, TYPE B 4"  
(SEE SCORING DETAIL)



608.12 607.97	608.07 608.12	608.16 608.27	608.16 608.33	608.19 608.18	608.20 608.02	608.17 607.97	607.93 607.99	608.03 608.03	608.05 607.88	607.97 607.73	607.88 607.58
6033+50	6034+00	6034+50	6035+00	6035+50	6036+00	6036+50	6037+00	6037+50	6038+00	6038+50	6039+00



USER NAME = JuanS	DESIGNED -	REVISED -
PLOT SCALE = 48.0000' / in.	DRAWN -	REVISED -
PLOT DATE = 11/29/2021	CHECKED - TWB	REVISED -
	DATE -	REVISED -

**STATE OF ILLINOIS  
DEPARTMENT OF TRANSPORTATION**

<b>BERWYN DEPOT DISTRICT STREETScape WINDSOR AVENUE PLAN AND PROFILE</b>			
SCALE:	SHEET 7	OF 11 SHEETS	STA. 6033+50 TO STA. 6039+00

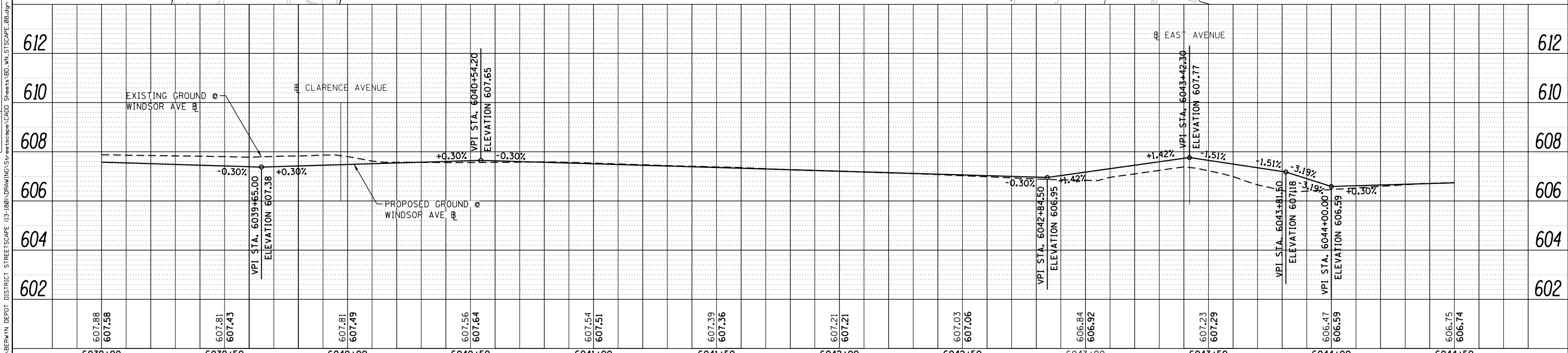
F.A. RTE.	SECTION	COUNTY	TOTAL SHEETS	SHEET NO.
1036	13-00170-00-RS	COOK	553	102
CONTRACT NO. 61H24				
ILLINOIS FED. AID PROJECT				

PLAN AND PROFILE NOTES

- FOR PROPOSED PERMEABLE PAVER AND BRICK PAVER DETAILS, SEE PROPOSED TYPICAL SECTIONS
- FOR PROPOSED SILVA CELL LIMITS AND DETAILS, SEE PROPOSED LANDSCAPING PLANS
- FOR PROPOSED STREET LIGHTING AND DETAILS, SEE PROPOSED STREET LIGHTING PLANS

PLAN	SURVEYED	DATE
	PLOTTED	
	GRADES CHECKED	
	STRUCTURE NOTATIONS CHECKED	
	NO. _____	
	BY _____	

PROFILE	SURVEYED	DATE
	PLOTTED	
	GRADES CHECKED	
	STRUCTURE NOTATIONS CHECKED	
	NO. _____	
	BY _____	



MATCHLINE STA. 6039+00

MATCHLINE STA. 6044+50

BNSF RAILROAD

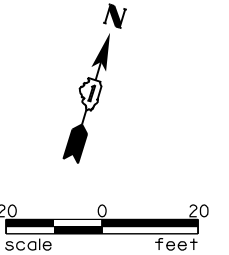
WINDSOR AVE.

CLARENCE AVE.

EAST AVE.

PROPOSED LEGEND

- PROPOSED BRICK PAVERS
- PROPOSED PERMEABLE PAVERS
- PROPOSED SILVA CELLS
- PROPOSED CROSSWALK
- PROPOSED PCC PAVEMENT 8" SUBBASE GRAN MATL, TYPE B 4" (SEE SCORING DETAIL)



USER NAME = JuanS  
 DESIGNED -  
 DRAWN -  
 CHECKED - TWB  
 DATE -

DESIGNED -  
 REVISED -  
 DRAWN -  
 REVISED -  
 CHECKED - TWB  
 REVISED -  
 DATE -  
 REVISED -

STATE OF ILLINOIS  
 DEPARTMENT OF TRANSPORTATION

BERWYN DEPOT DISTRICT STREETScape  
 WINDSOR AVENUE PLAN AND PROFILE  
 SCALE: SHEET 8 OF 11 SHEETS STA. 6039+00 TO STA. 6044+50

F.A. RT#	SECTION	COUNTY	TOTAL SHEETS	SHEET NO.
1036	13-00170-00-RS	COOK	553	103
CONTRACT NO. 61H24				

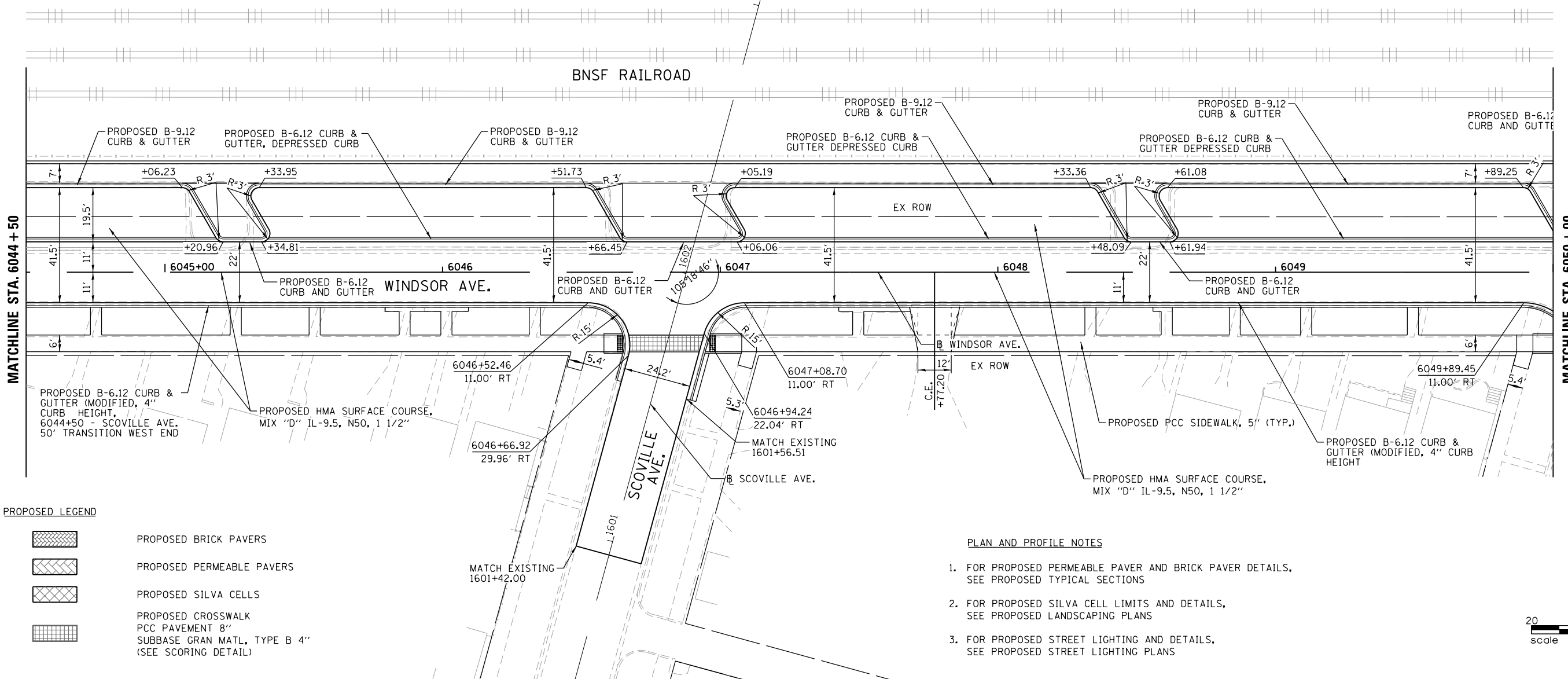
ILLINOIS FED. AID PROJECT

FILE NAME = M:\BERWYN DEPOT DISTRICT STREETScape (13-180)\DRAWING\13-180-00170-RS-WINDSOR AVE PLAN AND PROFILE.dwg

PLAN	SURVEYED	DATE
	PLOTTED	
	ALIGNED	
	CHECKED	
	NO. 1	
	NO. 2	
	NO. 3	
	NO. 4	
	NO. 5	
	NO. 6	
	NO. 7	
	NO. 8	
	NO. 9	
	NO. 10	

PROFILE	SURVEYED	DATE
	PLOTTED	
	GRADES	
	CHECKED	
	NO. 1	
	NO. 2	
	NO. 3	
	NO. 4	
	NO. 5	
	NO. 6	
	NO. 7	
	NO. 8	
	NO. 9	
	NO. 10	

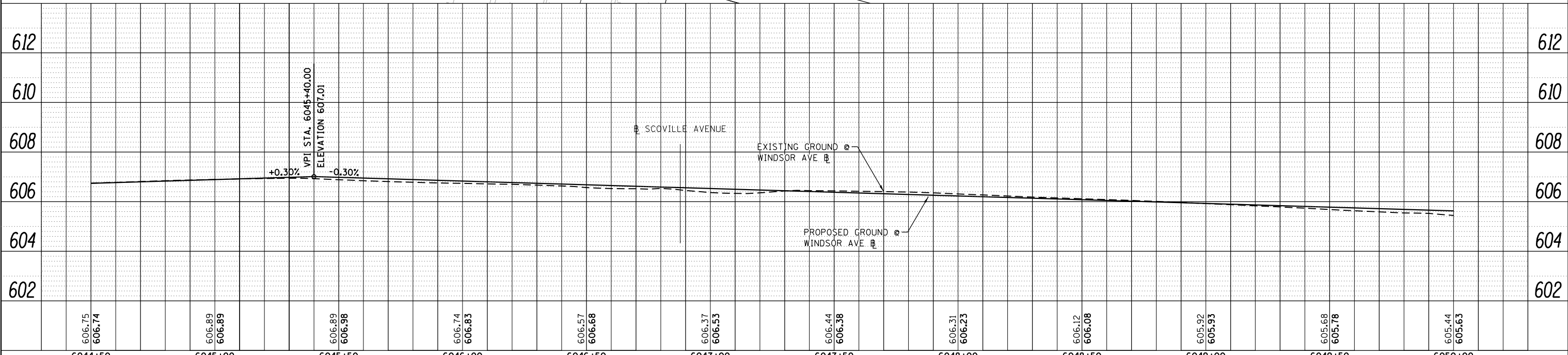
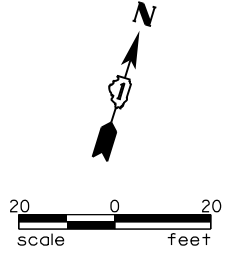
FILE NAME = M:\BERWYN DEPOT DISTRICT STREETScape (13-180)\DRAWING\13-180\BERWYN DEPOT DISTRICT STREETScape.dwg



**PROPOSED LEGEND**

	PROPOSED BRICK PAVERS
	PROPOSED PERMEABLE PAVERS
	PROPOSED SILVA CELLS
	PROPOSED CROSSWALK
	PCC PAVEMENT 8"
	SUBBASE GRAN MATL, TYPE B 4"
	(SEE SCORING DETAIL)

- PLAN AND PROFILE NOTES**
- FOR PROPOSED PERMEABLE PAVER AND BRICK PAVER DETAILS, SEE PROPOSED TYPICAL SECTIONS
  - FOR PROPOSED SILVA CELL LIMITS AND DETAILS, SEE PROPOSED LANDSCAPING PLANS
  - FOR PROPOSED STREET LIGHTING AND DETAILS, SEE PROPOSED STREET LIGHTING PLANS



606.75	606.74	606.89	606.89	606.89	606.98	606.74	606.83	606.57	606.68	606.37	606.53	606.44	606.38	606.31	606.23	606.12	606.08	605.92	605.93	605.68	605.78	605.44	605.63
6044+50	6045+00	6045+50	6046+00	6046+50	6047+00	6047+50	6048+00	6048+50	6049+00	6049+50	6050+00												



USER NAME = JuanS	DESIGNED -	REVISED -
PLOT SCALE = 48.0000' / in.	DRAWN -	REVISED -
PLOT DATE = 11/29/2021	CHECKED - TWB	REVISED -
	DATE -	REVISED -

**STATE OF ILLINOIS  
DEPARTMENT OF TRANSPORTATION**

**BERWYN DEPOT DISTRICT STREETScape  
WINDSOR AVENUE PLAN AND PROFILE**

SCALE: SHEET 9 OF 11 SHEETS STA. 6044+50 TO STA. 6050+00

F.A. RT. 1036	SECTION 13-00170-00-RS	COUNTY COOK	TOTAL SHEETS 553	SHEET NO. 104
CONTRACT NO. 61H24				
ILLINOIS FED. AID PROJECT				

PLAN AND PROFILE NOTES

- FOR PROPOSED PERMEABLE PAVER AND BRICK PAVER DETAILS, SEE PROPOSED TYPICAL SECTIONS
- FOR PROPOSED SILVA CELL LIMITS AND DETAILS, SEE PROPOSED LANDSCAPING PLANS
- FOR PROPOSED STREET LIGHTING AND DETAILS, SEE PROPOSED STREET LIGHTING PLANS

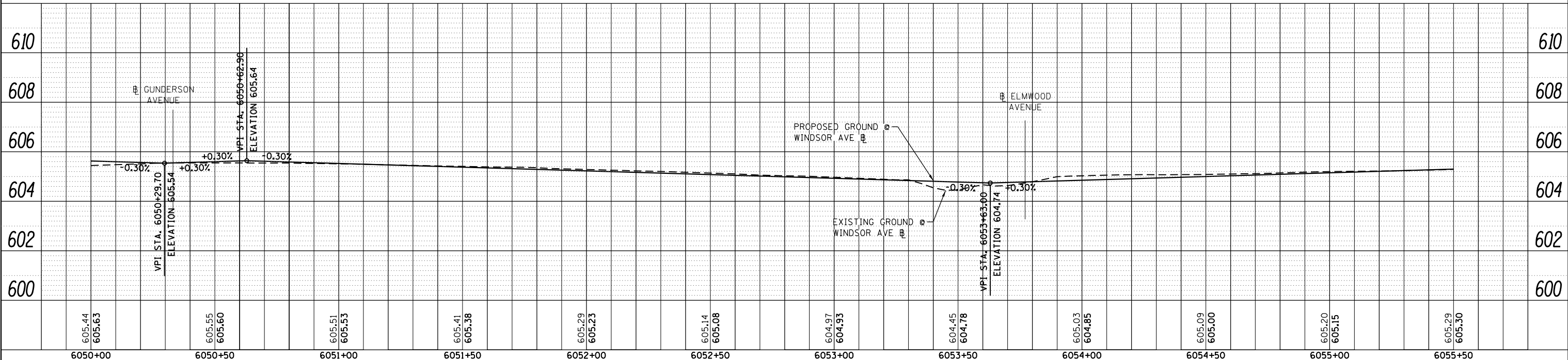
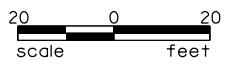
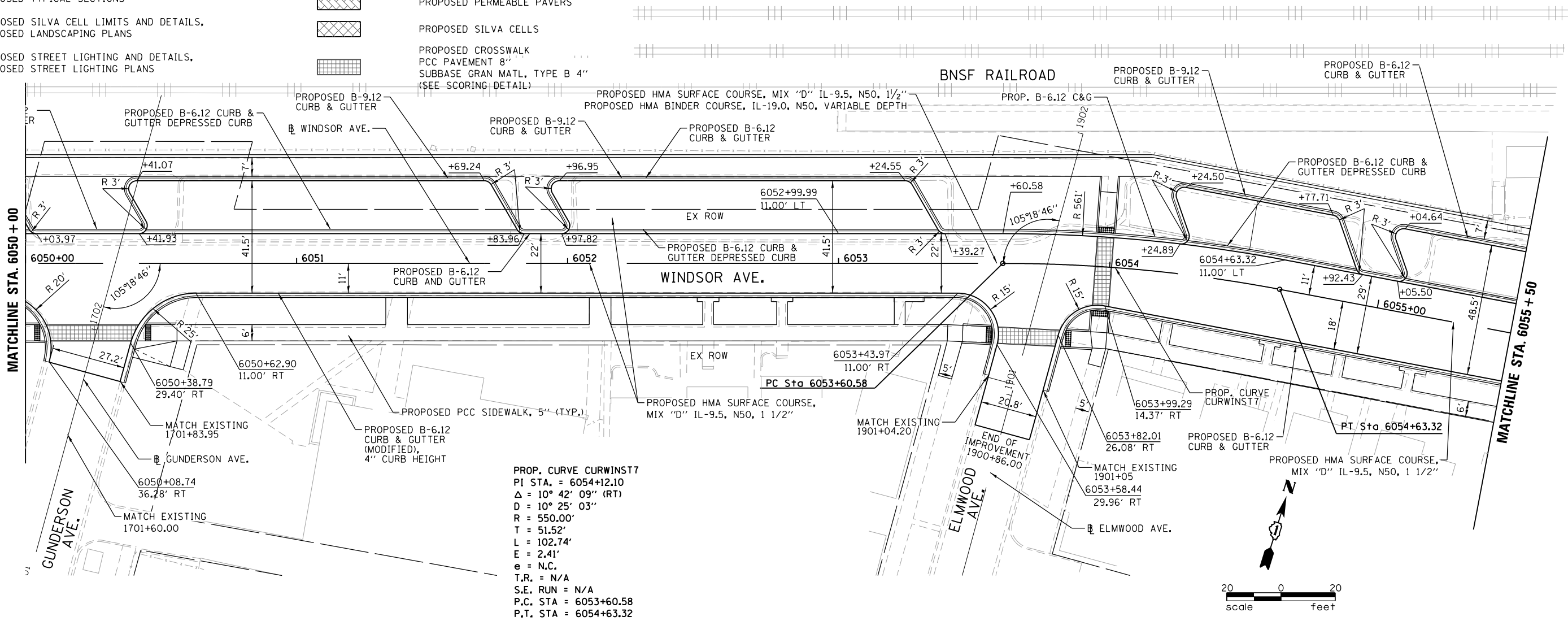
PROPOSED LEGEND

	PROPOSED BRICK PAVERS
	PROPOSED PERMEABLE PAVERS
	PROPOSED SILVA CELLS
	PROPOSED CROSSWALK
	PCC PAVEMENT 8"
	SUBBASE GRAN MATL, TYPE B 4" (SEE SCORING-DETAIL)

DATE	BY
DATE	BY
DATE	BY
DATE	BY

DATE	BY
DATE	BY
DATE	BY
DATE	BY

FILE NAME = M:\BERWYN DEPOT DISTRICT STREETScape (13-188)\DRAWING\13-188-00-00-RS-STREETScape-10.dwg



USER NAME = JuanS	DESIGNED -	REVISED -
PLOT SCALE = 48.0000' / in.	DRAWN -	REVISED -
PLOT DATE = 11/29/2021	CHECKED - TWB	REVISED -
	DATE -	REVISED -

STATE OF ILLINOIS  
DEPARTMENT OF TRANSPORTATION

BERWYN DEPOT DISTRICT STREETScape  
WINDSOR AVENUE PLAN AND PROFILE

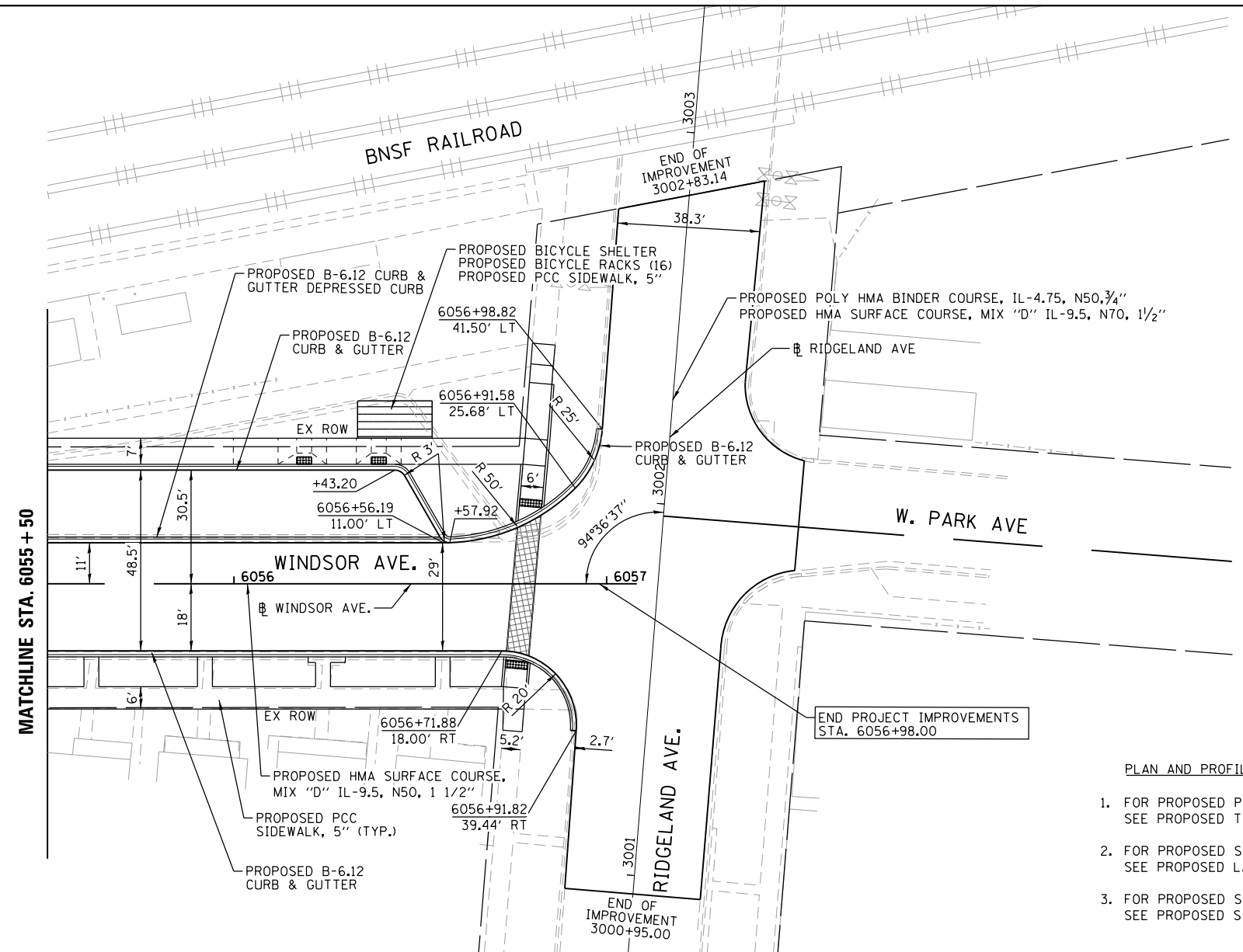
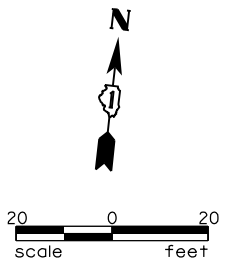
SCALE: SHEET 10 OF 11 SHEETS STA. 6050+00 TO STA. 6055+50

F.A. RTE.	SECTION	COUNTY	TOTAL SHEETS	SHEET NO.
1036	13-00170-00-RS	COOK	553	105
CONTRACT NO. 61H24				
ILLINOIS FED. AID PROJECT				

PLAN	SURVEYED	DATE
	PLOTTED	BY
	NOTE BOOK	
	NO.	
	CHECKED	
	FILE NAME	

PROFILE	SURVEYED	DATE
	PLOTTED	BY
	GRADES CHECKED	
	STRUCTURE NOTATIONS CHECKED	
	NO.	
	CHECKED	
	FILE NAME	


FILE NAME = M:\BERWYN DEPOT DISTRICT STREETScape (13-180)\DRAWINGS\13-180-001\13-180-001-011.dwg



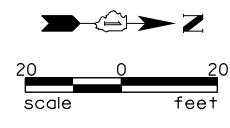
**PROPOSED LEGEND**

	PROPOSED BRICK PAVERS
	PROPOSED PERMEABLE PAVERS
	PROPOSED SILVA CELLS
	PROPOSED CROSSWALK PCC PAVEMENT 8" SUBBASE GRAN MATL, TYPE B 4" (SEE SCORING DETAIL)

- PLAN AND PROFILE NOTES**
- FOR PROPOSED PERMEABLE PAVER AND BRICK PAVER DETAILS, SEE PROPOSED TYPICAL SECTIONS
  - FOR PROPOSED SILVA CELL LIMITS AND DETAILS, SEE PROPOSED LANDSCAPING PLANS
  - FOR PROPOSED STREET LIGHTING AND DETAILS, SEE PROPOSED STREET LIGHTING PLANS



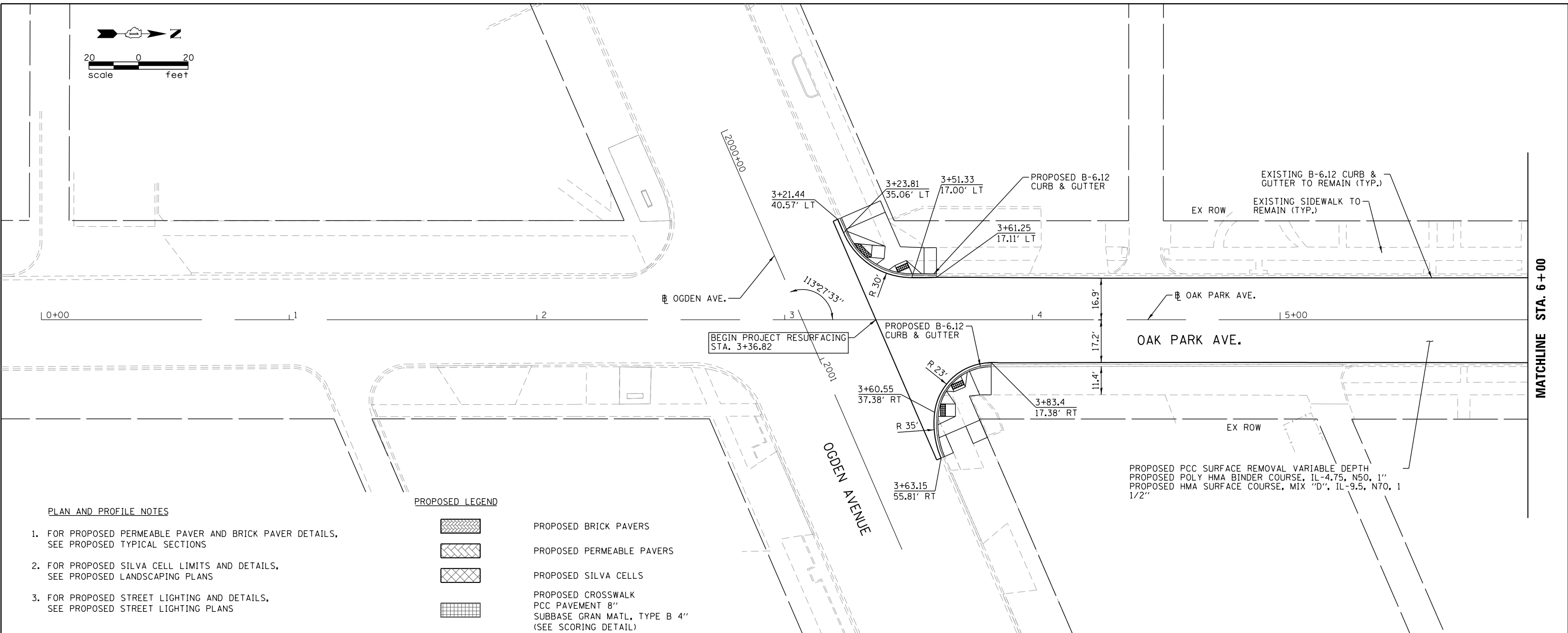
	USER NAME = JuanS	DESIGNED -	REVISED -	<b>STATE OF ILLINOIS</b> <b>DEPARTMENT OF TRANSPORTATION</b>	<b>BERWYN DEPOT DISTRICT STREETScape</b> <b>WINDSOR AVENUE PLAN AND PROFILE</b>	F.A. RTE. = 1036	SECTION = 13-00170-00-RS	COUNTY = COOK	TOTAL SHEETS = 553	SHEET NO. = 106
	PLOT SCALE = 48.0000' / in.	CHECKED = TWB	REVISIED -			SCALE: SHEET 11 OF 11 SHEETS STA. 6055+50 TO STA.	CONTRACT NO. 61H24			ILLINOIS FED. AID PROJECT
	PLOT DATE = 11/29/2021	DATE -	REVISIED -							



PLAN	SURVEYED	DATE
	PLOTTED	
	NOTED	
	CHECKED	
	FILED	
	NO.	

PROFILE	SURVEYED	DATE
	GRADES	
	CHECKED	
	STRUCTURE	
	NOTED	
	FILED	
	NO.	

FILE NAME = M:\BERWYN DEPOT DISTRICT STREETScape (13-180)\DRAWING\Structure\OAK PARK AVE\PLAN AND PROFILE.dwg

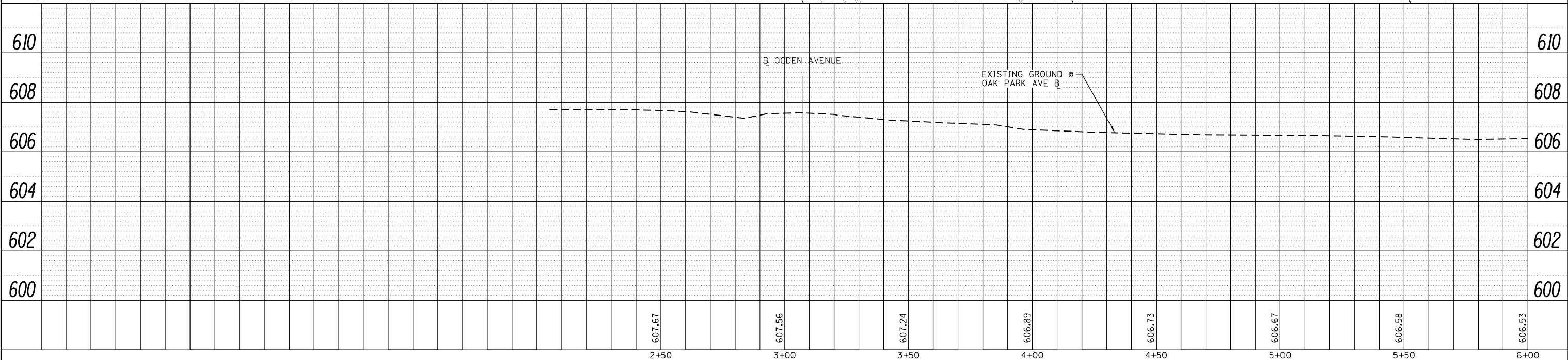


- PLAN AND PROFILE NOTES**
- FOR PROPOSED PERMEABLE PAVER AND BRICK PAVER DETAILS, SEE PROPOSED TYPICAL SECTIONS
  - FOR PROPOSED SILVA CELL LIMITS AND DETAILS, SEE PROPOSED LANDSCAPING PLANS
  - FOR PROPOSED STREET LIGHTING AND DETAILS, SEE PROPOSED STREET LIGHTING PLANS

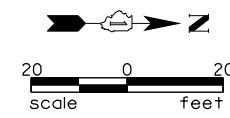
**PROPOSED LEGEND**

	PROPOSED BRICK PAVERS
	PROPOSED PERMEABLE PAVERS
	PROPOSED SILVA CELLS
	PROPOSED CROSSWALK
	PCC PAVEMENT 8"
	SUBBASE GRAN MATL. TYPE B 4"
	(SEE SCORING DETAIL)

PROPOSED PCC SURFACE REMOVAL VARIABLE DEPTH  
 PROPOSED POLY HMA BINDER COURSE, IL-4.75, N50, 1"  
 PROPOSED HMA SURFACE COURSE, MIX "D", IL-9.5, N70, 1 1/2"

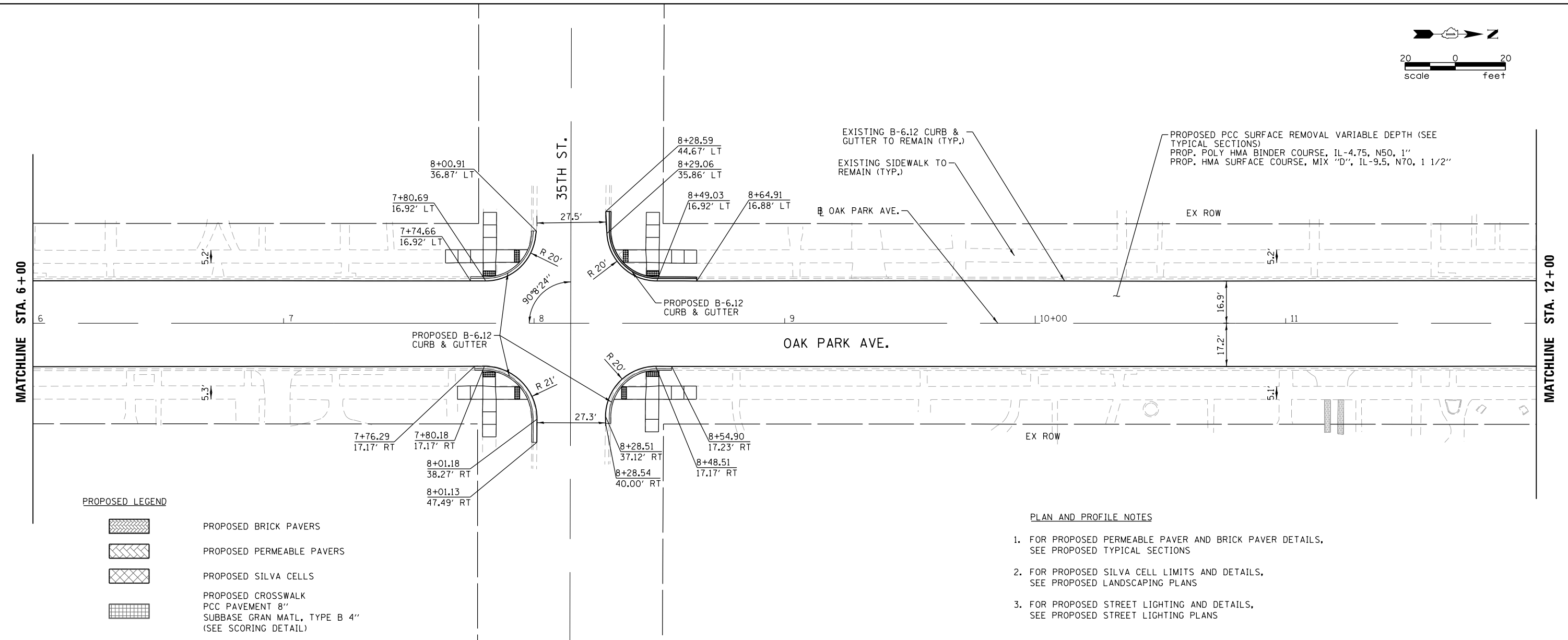


	USER NAME = JuanS	DESIGNED -	REVISED -	<b>STATE OF ILLINOIS</b> <b>DEPARTMENT OF TRANSPORTATION</b>	<b>BERWYN DEPOT DISTRICT STREETScape</b> <b>OAK PARK AVENUE PLAN AND PROFILE</b>	F.A. RTE.	SECTION	COUNTY	TOTAL SHEETS	SHEET NO.
	PLOT SCALE = 40.0000' / in.	CHECKED - TWB	REVISED -			2275	13-00170-00-RS	COOK	553	107
	PLOT DATE = 11/29/2021	DATE -	REVISED -	SCALE: SHEET 1 OF 7 SHEETS STA. TO STA. 6+00		CONTRACT NO. 61H24		ILLINOIS FED. AID PROJECT		



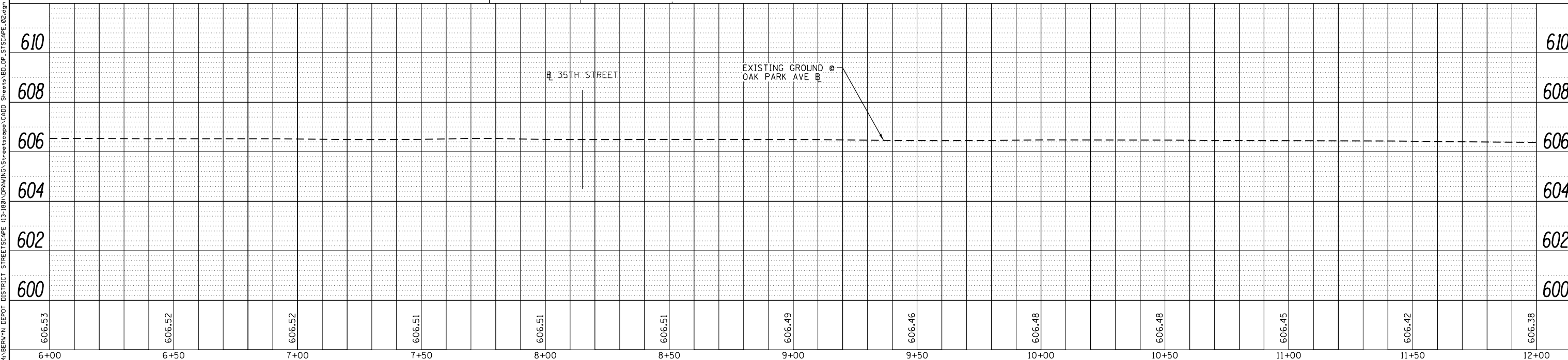
PLAN	SURVEYED	DATE
	PLOTTED	
	ALIGNED	
	CHECKED	
	FILED	
	NO.	

PROFILE	SURVEYED	DATE
	PLOTTED	
	GRADES	
	CHECKED	
	STRUCTURE	
	NOTATIONS	
	CHORD	
	NO.	



- PROPOSED LEGEND**
- PROPOSED BRICK PAVERS
  - PROPOSED PERMEABLE PAVERS
  - PROPOSED SILVA CELLS
  - PROPOSED CROSSWALK
  - PCC PAVEMENT 8"
  - SUBBASE GRAN MATL, TYPE B 4" (SEE SCORING DETAIL)

- PLAN AND PROFILE NOTES**
- FOR PROPOSED PERMEABLE PAVER AND BRICK PAVER DETAILS, SEE PROPOSED TYPICAL SECTIONS
  - FOR PROPOSED SILVA CELL LIMITS AND DETAILS, SEE PROPOSED LANDSCAPING PLANS
  - FOR PROPOSED STREET LIGHTING AND DETAILS, SEE PROPOSED STREET LIGHTING PLANS







	USER NAME = juanS	DESIGNED -	REVISED -	<b>STATE OF ILLINOIS</b> <b>DEPARTMENT OF TRANSPORTATION</b>	<b>BERWYN DEPOT DISTRICT STREETScape</b> <b>OAK PARK AVENUE PLAN AND PROFILE</b>	F.A. RTE.	SECTION	COUNTY	TOTAL SHEETS	SHEET NO.
	PLOT SCALE = 40.0000' / in.	CHECKED - TWB	REVISED -			2275	13-00170-00-RS	COOK	553	108
	PLOT DATE = 11/29/2021	DATE -	REVISED -	SCALE: SHEET 2 OF 7 SHEETS STA. 6+00 TO STA. 12+00		CONTRACT NO. 61H24		ILLINOIS FED. AID PROJECT		

FILE NAME = M:\BERWYN DEPOT DISTRICT STREETScape (13-180)\DRAWING\Structure\02.dgn



PROPOSED LEGEND

-  PROPOSED BRICK PAVERS
-  PROPOSED PERMEABLE PAVERS
-  PROPOSED SILVA CELLS
-  PROPOSED CROSSWALK

PCC PAVEMENT 8"  
SUBBASE GRAN MATL, TYPE B 4"  
(SEE SCORING DETAIL)

EXISTING B-6.12 CURB & GUTTER TO REMAIN

EXISTING SIDEWALK TO REMAIN

END RESURFACING BEGIN CORRIDOR IMPROVEMENTS STA. 14+10.00

504+26.09  
16.00' RT  
504+33.02  
10.00' RT  
14+70.56  
46.75' LT

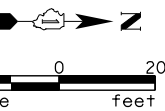
14+40.50  
16.90' LT  
14+39.14  
17.21' RT  
14+64.23  
42.33' RT

14+96.55  
44.90' LT  
15+26.55  
14.75' LT

PROPOSED B-6.12 CURB & GUTTER

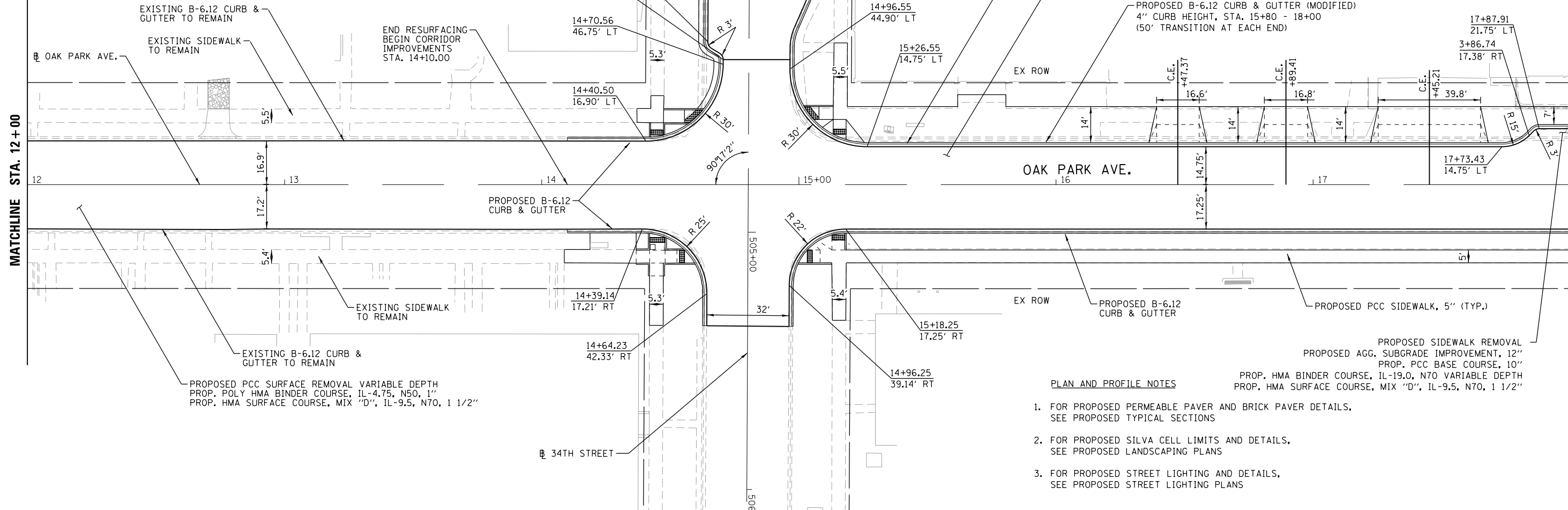
PROP. POLY HMA BINDER COURSE, IL-4.75, N50, 1"  
PROP. HMA SURFACE COURSE, MIX "D", IL-9.5, N70, 1 1/2"

PROPOSED B-6.12 CURB & GUTTER (MODIFIED)  
4" CURB HEIGHT, STA. 15+80 - 18+00  
(50' TRANSITION AT EACH END)



MATCHLINE STA. 12+00

MATCHLINE STA. 18+00



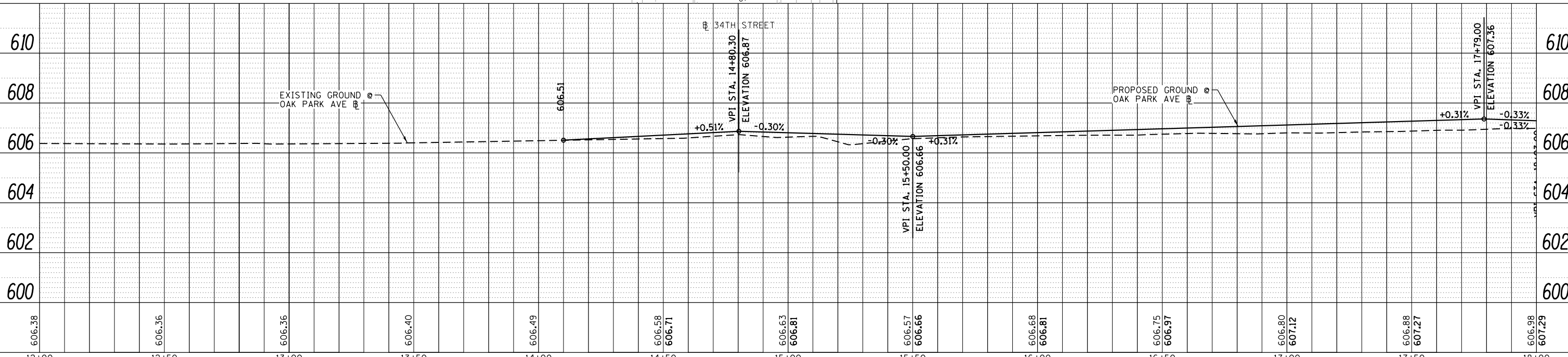
PLAN AND PROFILE NOTES

1. FOR PROPOSED PERMEABLE PAVER AND BRICK PAVER DETAILS, SEE PROPOSED TYPICAL SECTIONS
2. FOR PROPOSED SILVA CELL LIMITS AND DETAILS, SEE PROPOSED LANDSCAPING PLANS
3. FOR PROPOSED STREET LIGHTING AND DETAILS, SEE PROPOSED STREET LIGHTING PLANS

PROPOSED SIDEWALK REMOVAL  
PROPOSED AGG. SUBGRADE IMPROVEMENT, 12"  
PROP. PCC BASE COURSE, 10"  
PROP. HMA BINDER COURSE, IL-19.0, N70 VARIABLE DEPTH  
PROP. HMA SURFACE COURSE, MIX "D", IL-9.5, N70, 1 1/2"

DATE	
BY	
PLAN	
SURVEYED	
PLOTTED	
NOTE BOOK	
NO.	
FILE NAME	

DATE	
BY	
PROFILE	
SURVEYED	
PLOTTED	
GRADES CHECKED	
NO.	
FILE NAME	



606.38	606.36	606.36	606.40	606.49	606.51	606.58	606.71	606.63	606.81	606.57	606.66	606.68	606.81	606.75	606.97	606.80	607.12	606.88	607.27	606.98	607.29	
12+00	12+50	13+00	13+50	14+00	14+50	15+00	15+50	16+00	16+50	17+00	17+50	18+00										



USER NAME = JuanS	DESIGNED -	REVISED -
	DRAWN -	REVISED -
PLOT SCALE = 40.0000' / in.	CHECKED - TWB	REVISED -
PLOT DATE = 11/29/2021	DATE -	REVISED -

STATE OF ILLINOIS  
DEPARTMENT OF TRANSPORTATION

SCALE:	SHEET 3 OF 7 SHEETS	STA. 12+00 TO STA. 18+00
--------	---------------------	--------------------------

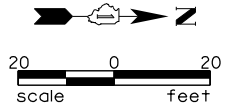
BERWYN DEPOT DISTRICT STREETScape  
OAK PARK AVENUE PLAN AND PROFILE

F.A. RTE.	SECTION	COUNTY	TOTAL SHEETS	SHEET NO.
2275	13-00170-00-RS	COOK	553	109
CONTRACT NO. 61H24				
ILLINOIS FED. AID PROJECT				

FILE NAME = M:\BERWYN DEPOT DISTRICT STREETScape (13-180)\DRAWING\13-00170-00-RS\STREETScape\_03.dgn

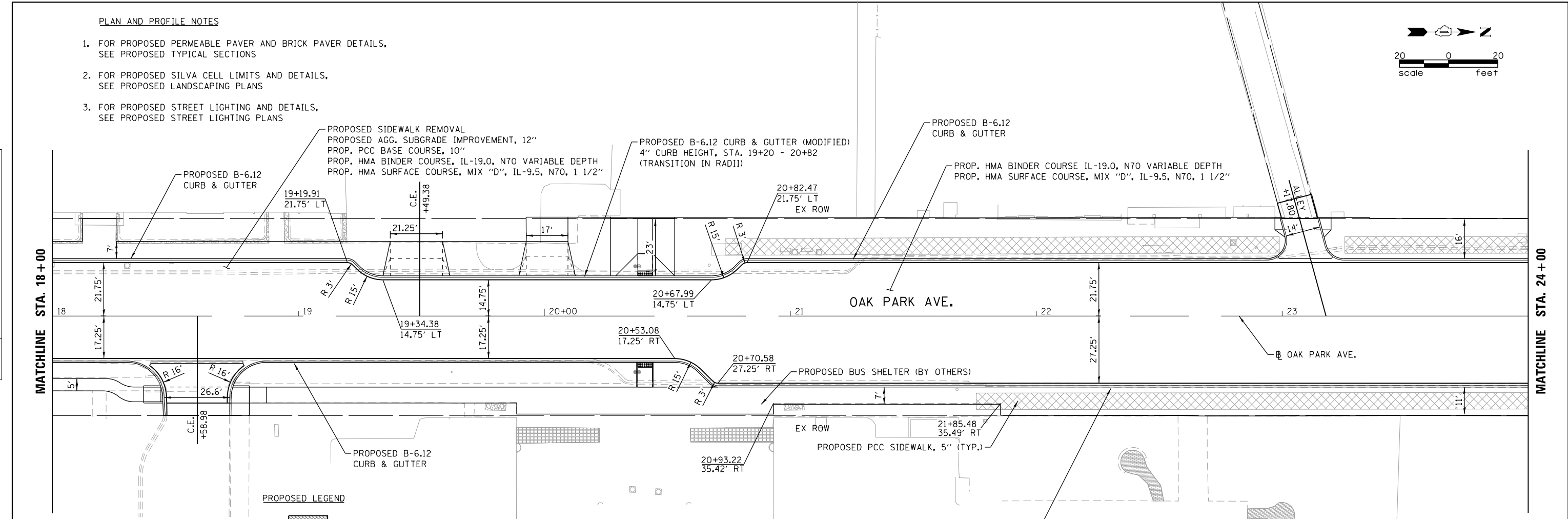
PLAN AND PROFILE NOTES

1. FOR PROPOSED PERMEABLE PAVER AND BRICK PAVER DETAILS, SEE PROPOSED TYPICAL SECTIONS
2. FOR PROPOSED SILVA CELL LIMITS AND DETAILS, SEE PROPOSED LANDSCAPING PLANS
3. FOR PROPOSED STREET LIGHTING AND DETAILS, SEE PROPOSED STREET LIGHTING PLANS



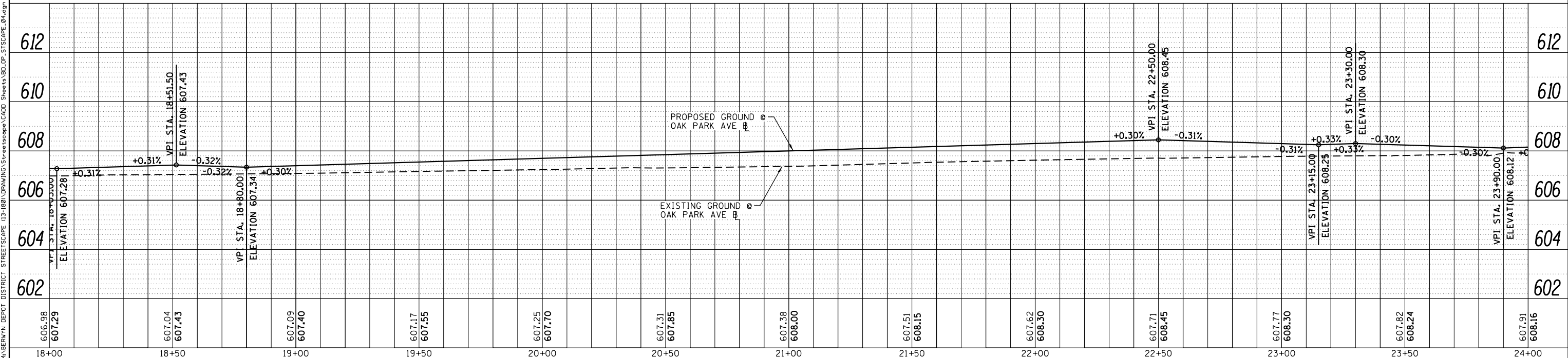
PLAN	SURVEYED	DATE
	PLOTTED	
	NOTE BOOK	
	NO. _____	
	CHECKED	
	FILE NAME	

PROFILE	SURVEYED	DATE
	PLOTTED	
	GRADES CHECKED	
	STRUCTURE NOTATIONS CHECKED	
	NO. _____	
	CHECKED	
	FILE NAME	



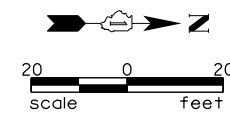
**PROPOSED LEGEND**

- PROPOSED BRICK PAVERS
- PROPOSED PERMEABLE PAVERS
- PROPOSED SILVA CELLS
- PROPOSED CROSSWALK
- PCC PAVEMENT 8"
- SUBBASE GRAN MATL, TYPE B 4"
- (SEE SCORING DETAIL)



FILE NAME = M:\BERWYN DEPOT DISTRICT STREETScape (13-180)\DRAWING\13-00170-00-RS-STREETScape\_04.dgn

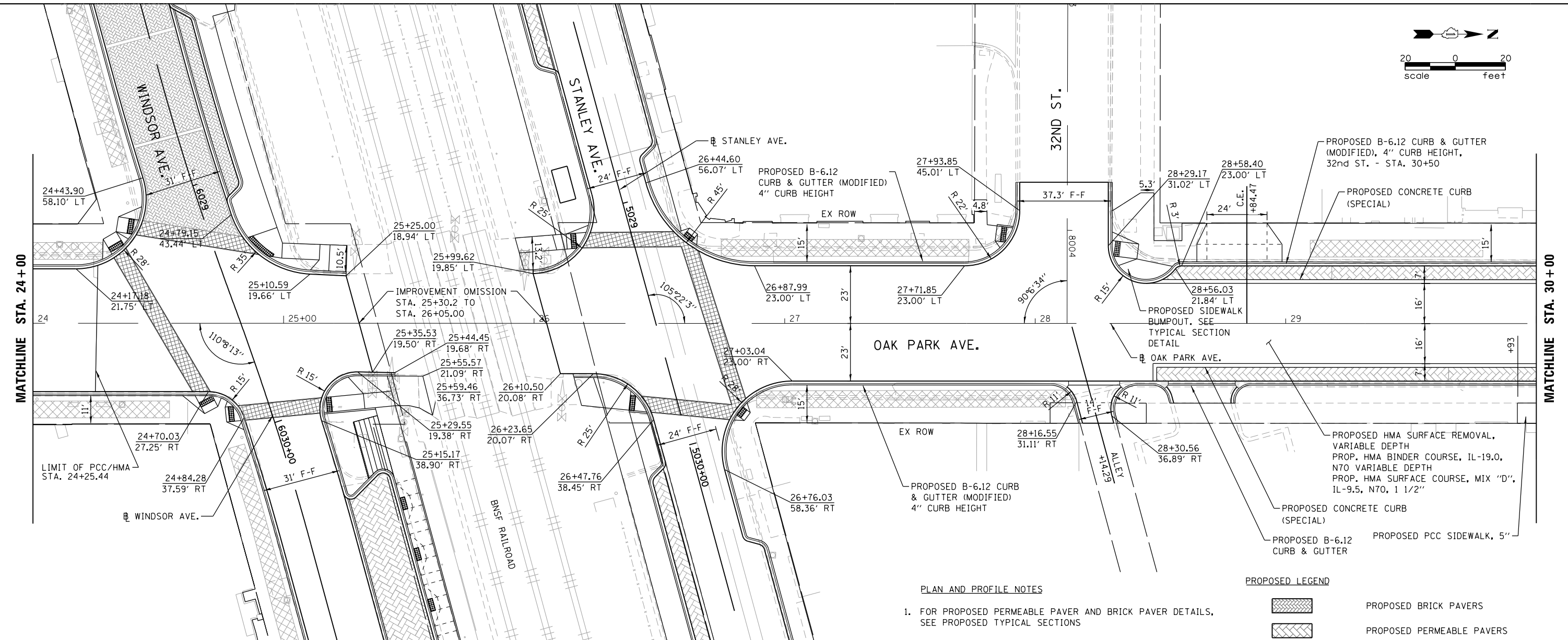
	USER NAME = JuanS	DESIGNED -	REVISED -	<b>STATE OF ILLINOIS</b> <b>DEPARTMENT OF TRANSPORTATION</b>	<b>BERWYN DEPOT DISTRICT STREETScape</b> <b>OAK PARK AVENUE PLAN AND PROFILE</b>	F.A. R.T.E.	SECTION	COUNTY	TOTAL SHEETS	SHEET NO.
	PLOT SCALE = 48.0000' / in.	CHECKED - TWB	REVISED -			2275	13-00170-00-RS	COOK	553	110
	PLOT DATE = 11/29/2021	DATE -	REVISED -	SCALE: SHEET 4 OF 7 SHEETS STA. 18+00 TO STA. 24+00		CONTRACT NO. 61H24				



PLAN	SURVEYED	DATE
	PLOTTED	
	ALIGNED	
	CHECKED	
	FILED	
	NO.	

PROFILE	SURVEYED	DATE
	PLOTTED	
	GRADES	
	CHECKED	
	STRUCTURE	
	NOTATIONS	
	CHKD	
	NO.	

FILE NAME = M:\BERWYN DEPOT DISTRICT STREETScape (13-180)\DRAWINGS\13-00170-00-RS Streetscape\CAD\ Sheets\BD\_DP\_STREETScape\_05.dgn

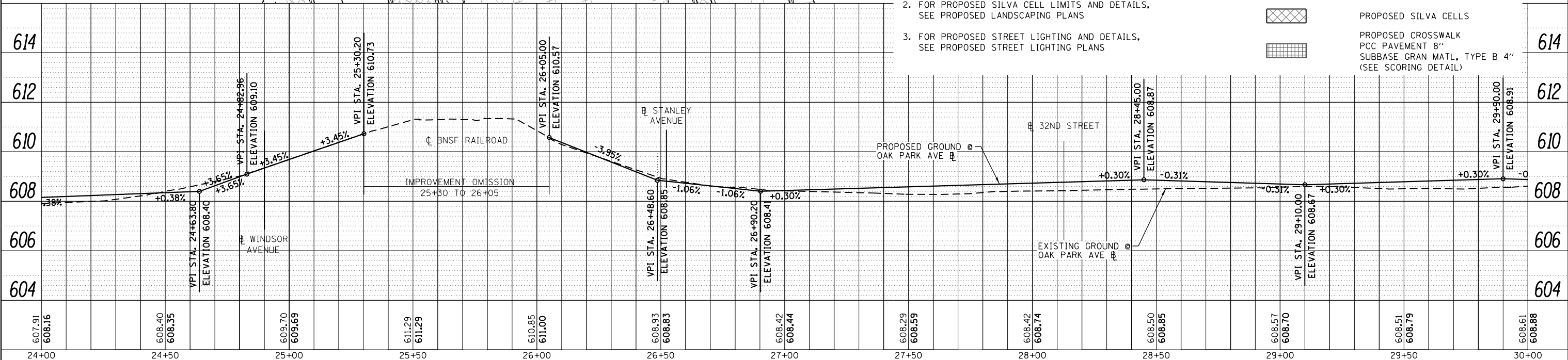


**PLAN AND PROFILE NOTES**

- FOR PROPOSED PERMEABLE PAVER AND BRICK PAVER DETAILS, SEE PROPOSED TYPICAL SECTIONS
- FOR PROPOSED SILVA CELL LIMITS AND DETAILS, SEE PROPOSED LANDSCAPING PLANS
- FOR PROPOSED STREET LIGHTING AND DETAILS, SEE PROPOSED STREET LIGHTING PLANS

**PROPOSED LEGEND**

- PROPOSED BRICK PAVERS
- PROPOSED PERMEABLE PAVERS
- PROPOSED SILVA CELLS
- PROPOSED CROSSWALK  
PCC PAVEMENT 8"  
SUBBASE GRAN MATL, TYPE B 4"  
(SEE SCORING DETAIL)



607.91 608.16	608.40 608.35	609.70 609.69	611.29 611.29	610.85 611.00	608.93 608.83	608.42 608.44	608.29 608.59	608.42 608.74	608.50 608.85	608.57 608.70	608.51 608.79	608.61 608.88
24+00	24+50	25+00	25+50	26+00	26+50	27+00	27+50	28+00	28+50	29+00	29+50	30+00



USER NAME = JuanS	DESIGNED -	REVISED -
	DRAWN -	REVISED -
PLOT SCALE = 40.0000' / in.	CHECKED - TWB	REVISED -
PLOT DATE = 11/29/2021	DATE -	REVISED -







**STATE OF ILLINOIS  
DEPARTMENT OF TRANSPORTATION**

SCALE:	SHEET 5 OF 7 SHEETS	STA. 24+00 TO STA. 30+00
--------	---------------------	--------------------------

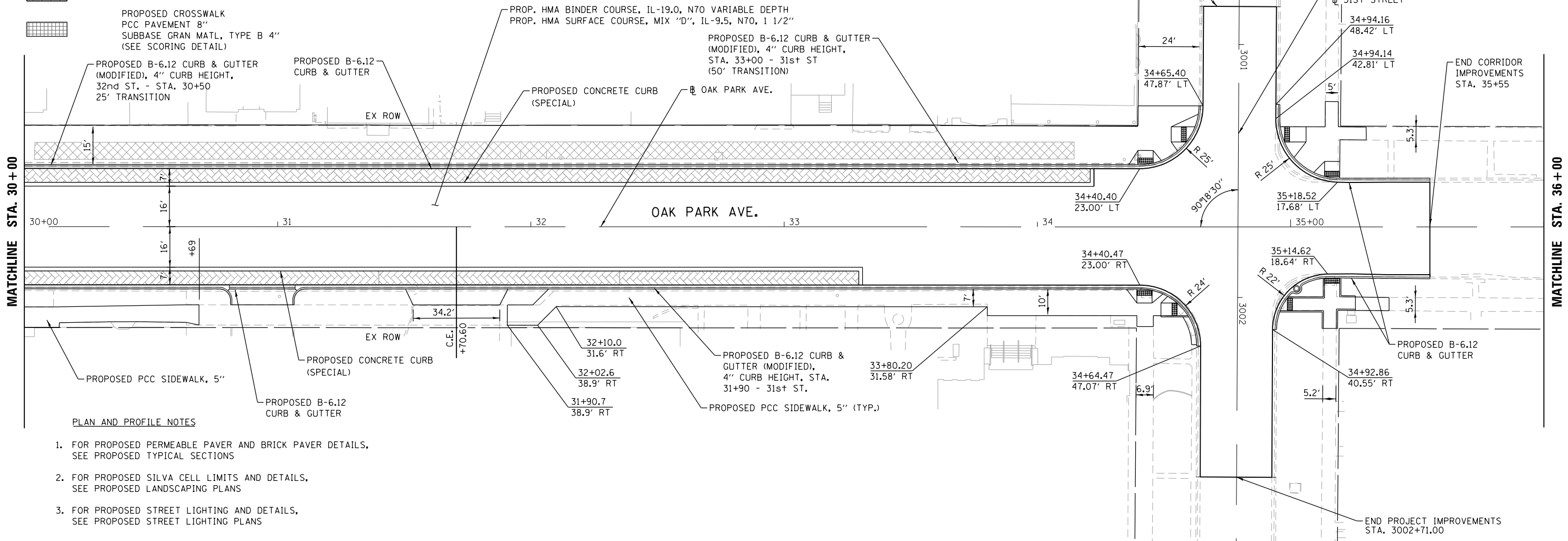
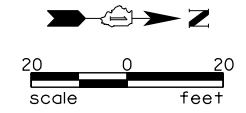
**BERWYN DEPOT DISTRICT STREETScape  
OAK PARK AVENUE PLAN AND PROFILE**

F.A. RTE.	SECTION	COUNTY	TOTAL SHEETS	SHEET NO.
2275	13-00170-00-RS	COOK	553	111
CONTRACT NO. 61H24			ILLINOIS FED. AID PROJECT	

PROPOSED LEGEND

-  PROPOSED BRICK PAVERS
-  PROPOSED PERMEABLE PAVERS
-  PROPOSED SILVA CELLS
-  PROPOSED CROSSWALK
-  PCC PAVEMENT 8"
-  SUBBASE GRAN MATL, TYPE B 4"
- (SEE SCORING DETAIL)

END PROJECT IMPROVEMENTS  
STA. 3000+85.00

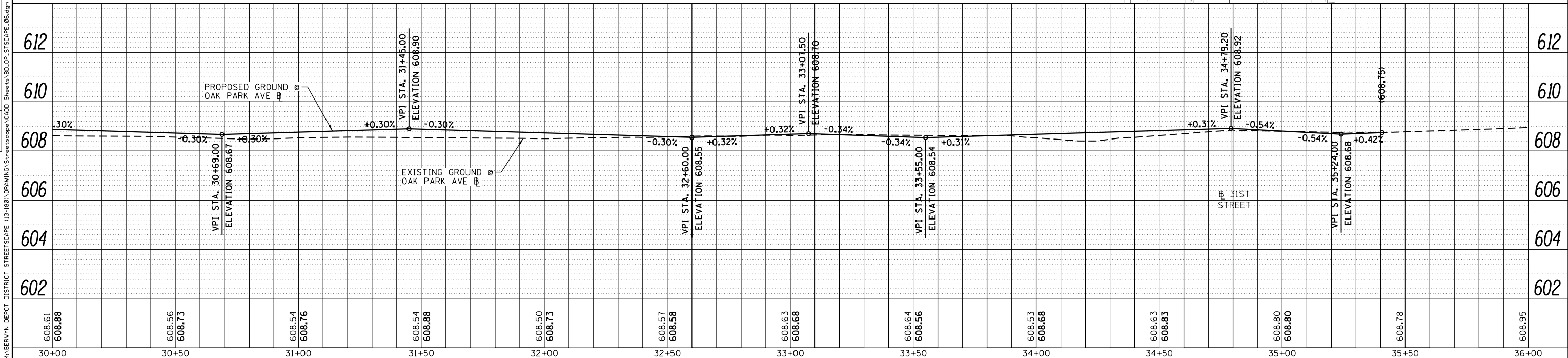


PLAN AND PROFILE NOTES

1. FOR PROPOSED PERMEABLE PAVER AND BRICK PAVER DETAILS, SEE PROPOSED TYPICAL SECTIONS
2. FOR PROPOSED SILVA CELL LIMITS AND DETAILS, SEE PROPOSED LANDSCAPING PLANS
3. FOR PROPOSED STREET LIGHTING AND DETAILS, SEE PROPOSED STREET LIGHTING PLANS

DATE	
BY	
PLAN	
NO.	
NOTE BOOK	
CHECKED	
FILE NAME	

DATE	
BY	
PROFILE	
NO.	
NOTE BOOK	
CHECKED	
FILE NAME	



608.61	608.88	608.56	608.73	608.54	608.76	608.54	608.88	608.50	608.73	608.57	608.58	608.63	608.68	608.64	608.56	608.53	608.68	608.63	608.83	608.80	608.80	608.78	608.95
30+00	30+50	31+00	31+50	32+00	32+50	33+00	33+50	34+00	34+50	35+00	35+50	36+00											



USER NAME = JuanS	DESIGNED -	REVISED -
	DRAWN -	REVISED -
	CHECKED - TWB	REVISED -
	DATE -	REVISED -

STATE OF ILLINOIS  
DEPARTMENT OF TRANSPORTATION

SCALE:	SHEET 6 OF 7 SHEETS	STA. 30+00 TO STA. 36+00
--------	---------------------	--------------------------

F.A. RTE.	SECTION	COUNTY	TOTAL SHEETS	SHEET NO.
2275	13-00170-00-RS	COOK	553	112
CONTRACT NO. 61H24				

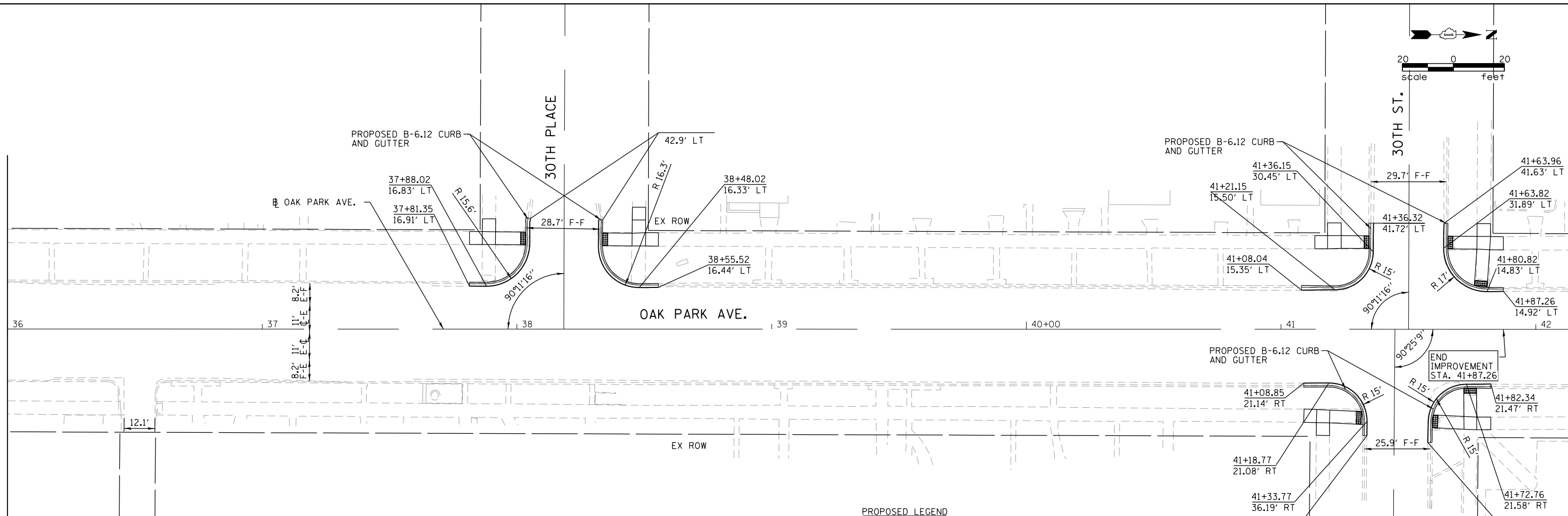
FILE NAME = M:\BERWYN DEPOT DISTRICT STREETScape (13-180)\DRAWING\13-00170-00-RS\13-00170-00-RS-STREETScape.dwg

PLAN	SURVEYED	DATE
	PLOTTED	
	NOTE BOOK	
	NO.	
	CHECKED	
	FILE NAME	

PROFILE	SURVEYED	DATE
	PLOTTED	
	GRADES	
	STRUCTURE	
	NOTATIONS	
	CHORD	

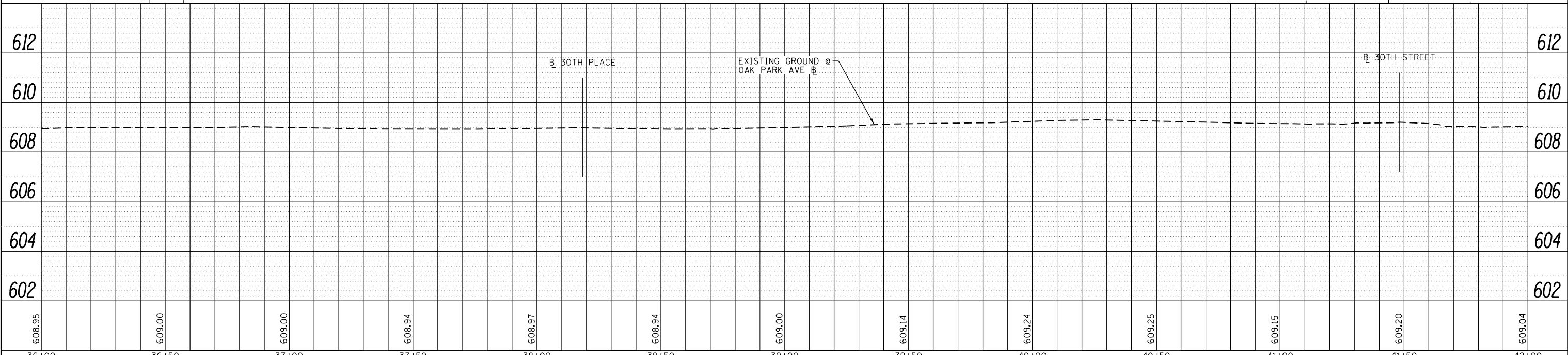
FILE NAME = M:\BERWYN DEPOT DISTRICT STREETScape (13-180)\DRAWING\Structure\Scale\CADD Sheets\BD\_DP\_STSCAPE\_07.dgn

MATCHLINE STA. 36+00



PLAN AND PROFILE NOTES

- FOR PROPOSED PERMEABLE PAVER AND BRICK PAVER DETAILS, SEE PROPOSED TYPICAL SECTIONS
- FOR PROPOSED SILVA CELL LIMITS AND DETAILS, SEE PROPOSED LANDSCAPING PLANS
- FOR PROPOSED STREET LIGHTING AND DETAILS, SEE PROPOSED STREET LIGHTING PLANS



USER NAME = juanS	DESIGNED -	REVISED -
	DRAWN -	REVISED -
PLOT SCALE = 40.0000' / in.	CHECKED - TWB	REVISED -
PLOT DATE = 11/29/2021	DATE -	REVISED -

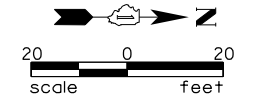
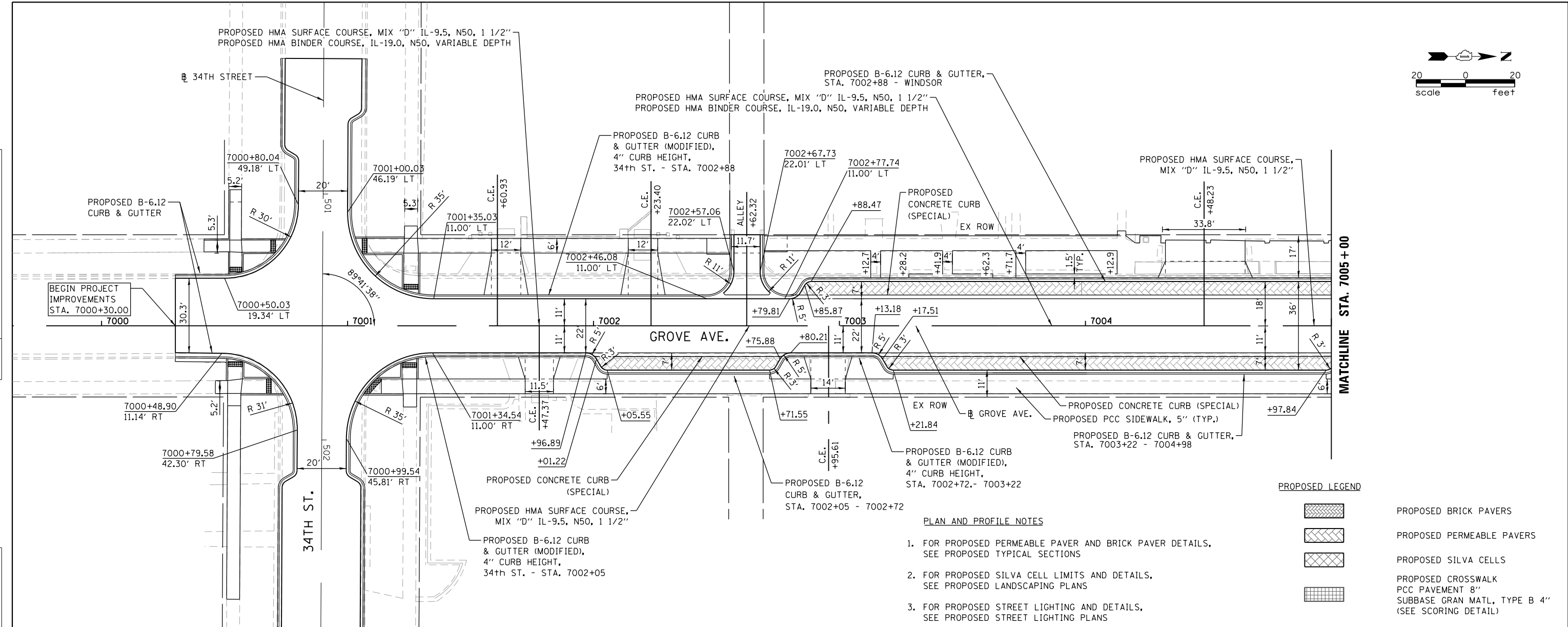
STATE OF ILLINOIS  
DEPARTMENT OF TRANSPORTATION

BERWYN DEPOT DISTRICT STREETScape			
OAK PARK AVENUE PLAN AND PROFILE			
SCALE:	SHEET 7	OF 7 SHEETS	STA. 36+00 TO STA.

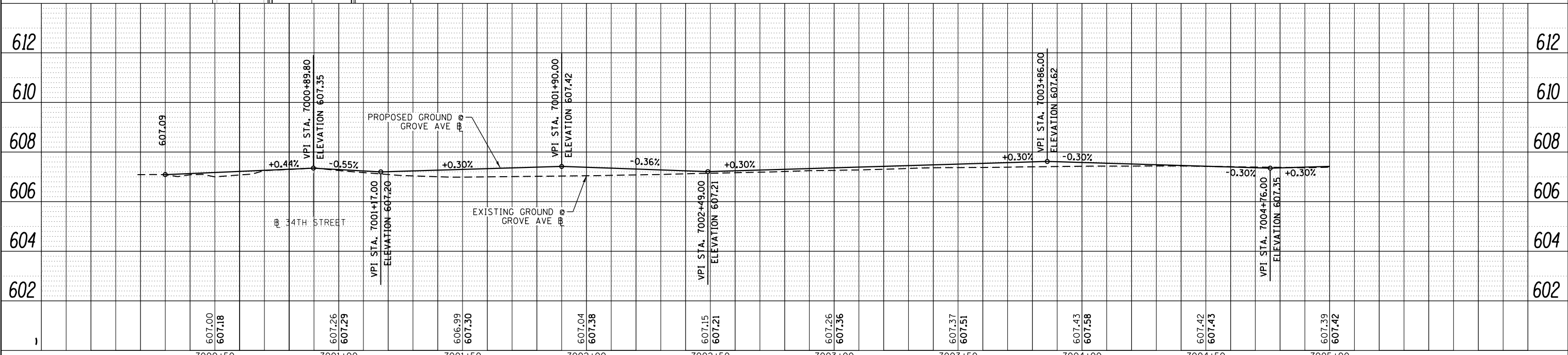
F.A. RTE.	SECTION	COUNTY	TOTAL SHEETS	SHEET NO.
2275	13-00170-00-RS	COOK	553	113
CONTRACT NO.61H24				
ILLINOIS FED. AID PROJECT				

PLAN	SURVEYED	DATE
	PLOTTED	
	GRADES CHECKED	
	STRUCTURE NOTATIONS CHECKED	
	NO. _____	
	FILE NAME	

PROFILE	SURVEYED	DATE
	PLOTTED	
	GRADES CHECKED	
	STRUCTURE NOTATIONS CHECKED	
	NO. _____	
	FILE NAME	



- PLAN AND PROFILE NOTES**
- FOR PROPOSED PERMEABLE PAVER AND BRICK PAVER DETAILS, SEE PROPOSED TYPICAL SECTIONS
  - FOR PROPOSED SILVA CELL LIMITS AND DETAILS, SEE PROPOSED LANDSCAPING PLANS
  - FOR PROPOSED STREET LIGHTING AND DETAILS, SEE PROPOSED STREET LIGHTING PLANS



7000+50	7001+00	7001+50	7002+00	7002+50	7003+00	7003+50	7004+00	7004+50	7005+00
607.00 607.18	607.26 607.29	606.99 607.30	607.04 607.38	607.15 607.21	607.26 607.36	607.37 607.51	607.43 607.58	607.42 607.43	607.39 607.42



USER NAME = JuanS	DESIGNED -	REVISED -
PLOT SCALE = 48.0000' / 1"	DRAWN -	REVISED -
PLOT DATE = 11/29/2021	CHECKED - TWB	REVISED -
	DATE -	REVISED -

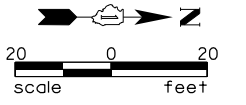
STATE OF ILLINOIS  
 DEPARTMENT OF TRANSPORTATION

BERWYN DEPOT DISTRICT STREETScape			
GROVE AVENUE PLAN AND PROFILE			
SCALE:	SHEET 1	OF 3 SHEETS	STA. TO STA. 7005+00

F.A. RTE.	SECTION	COUNTY	TOTAL SHEETS	SHEET NO.
2030	13-00170-00-RS	COOK	553	114
CONTRACT NO. 61H24				
ILLINOIS FED. AID PROJECT				

PLAN AND PROFILE NOTES

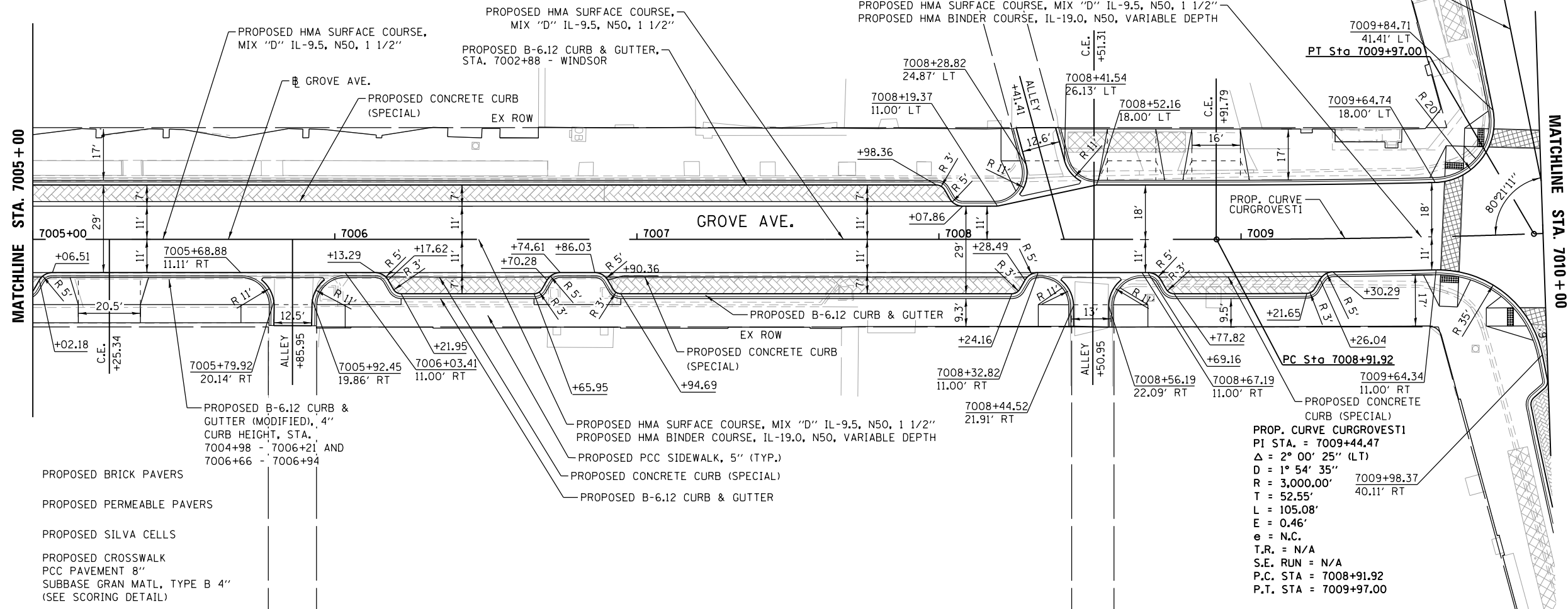
- FOR PROPOSED PERMEABLE PAVER AND BRICK PAVER DETAILS, SEE PROPOSED TYPICAL SECTIONS
- FOR PROPOSED SILVA CELL LIMITS AND DETAILS, SEE PROPOSED LANDSCAPING PLANS
- FOR PROPOSED STREET LIGHTING AND DETAILS, SEE PROPOSED STREET LIGHTING PLANS



PLAN	SURVEYED	DATE
	PLOTTED	
	ALIGNED	
	CHECKED	
	FILED	
	NO.	

PROFILE	SURVEYED	DATE
	PLOTTED	
	GRADES	
	CHECKED	
	STRUCTURE	
	NOTATIONS	
	CHKD	
	NO.	

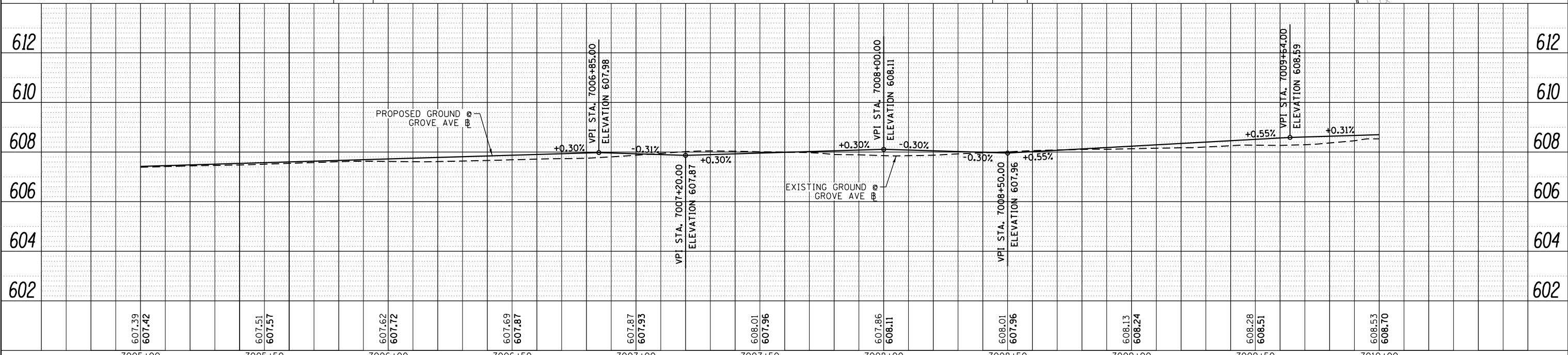
FILE NAME = M:\BERWYN DEPOT DISTRICT STREETScape (13-180)\DRAWING\13-00170-00-RS Streetscape.dwg



PROPOSED LEGEND

- PROPOSED BRICK PAVERS
- PROPOSED PERMEABLE PAVERS
- PROPOSED SILVA CELLS
- PROPOSED CROSSWALK
- PCC PAVEMENT 8"
- SUBBASE GRAN MATL, TYPE B 4"
- (SEE SCORING DETAIL)

PROP. CURVE CURGROVEST1  
 PI STA. = 7009+44.47  
 Δ = 2° 00' 25" (LT)  
 D = 1° 54' 35"  
 R = 3,000.00'  
 T = 52.55'  
 L = 105.08'  
 E = 0.46'  
 e = N.C.  
 T.R. = N/A  
 S.E. RUN = N/A  
 P.C. STA = 7008+91.92  
 P.T. STA = 7009+97.00



607.39 607.42	607.51 607.57	607.62 607.72	607.69 607.87	607.87 607.93	608.01 607.96	607.86 608.11	608.01 607.96	608.13 608.24	608.28 608.51	608.53 608.70
7005+00	7005+50	7006+00	7006+50	7007+00	7007+50	7008+00	7008+50	7009+00	7009+50	7010+00

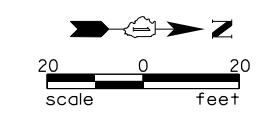


USER NAME = JuanS	DESIGNED -	REVISED -
	DRAWN -	REVISED -
PLOT SCALE = 48.0000' / in.	CHECKED - TWB	REVISED -
PLOT DATE = 11/29/2021	DATE -	REVISED -

STATE OF ILLINOIS  
 DEPARTMENT OF TRANSPORTATION

BERWYN DEPOT DISTRICT STREETScape			
GROVE AVENUE PLAN AND PROFILE			
SCALE:	SHEET 2	OF 3	SHEETS
	STA. 7005+00	TO STA. 7010+00	

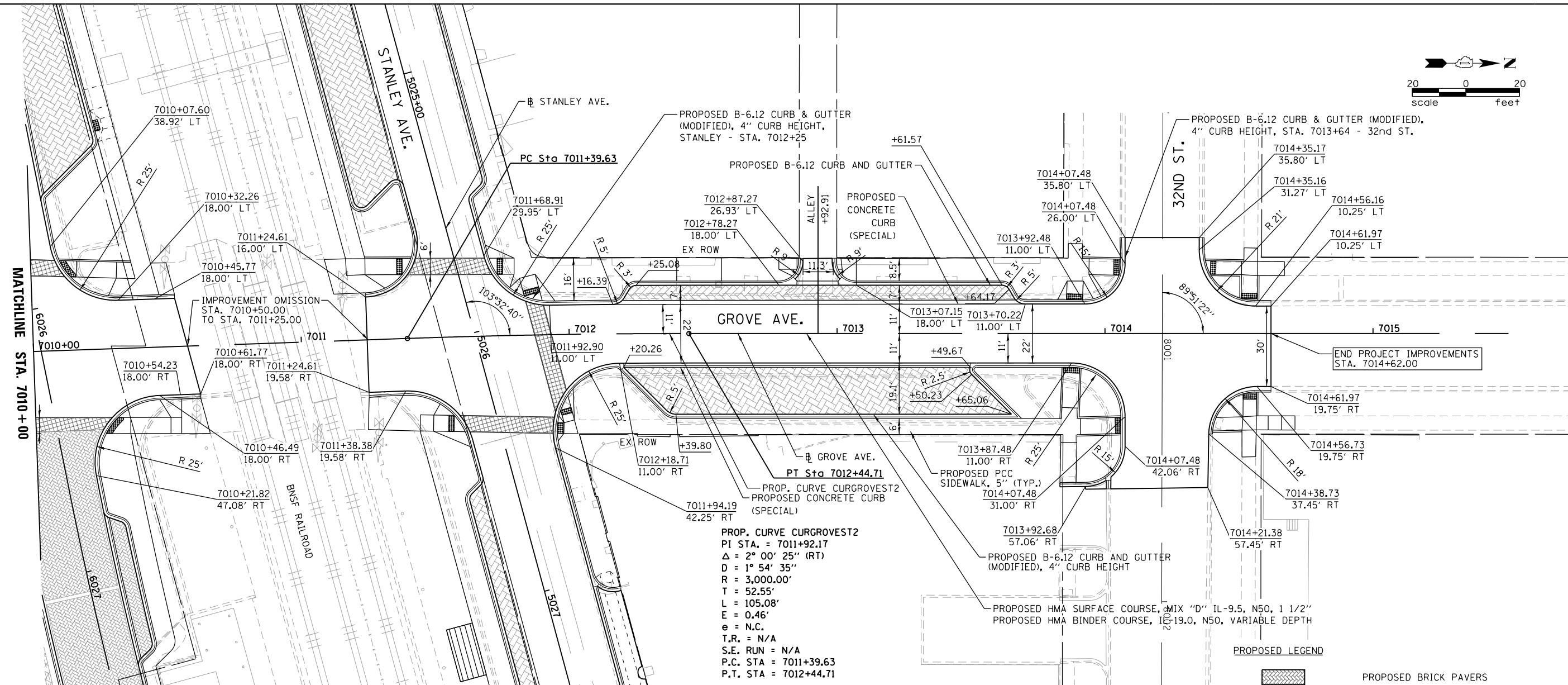
F.A. RTÉ.	SECTION	COUNTY	TOTAL SHEETS	SHEET NO.
2030	13-00170-00-RS	COOK	553	115
CONTRACT NO. 61H24				
ILLINOIS FED. AID PROJECT				



PLAN	SURVEYED	DATE
	PLOTTED	
	GRADES CHECKED	
	STRUCTURE NOTATIONS CHECKED	
	NOTE BOOK NO.	
	FILE NAME	

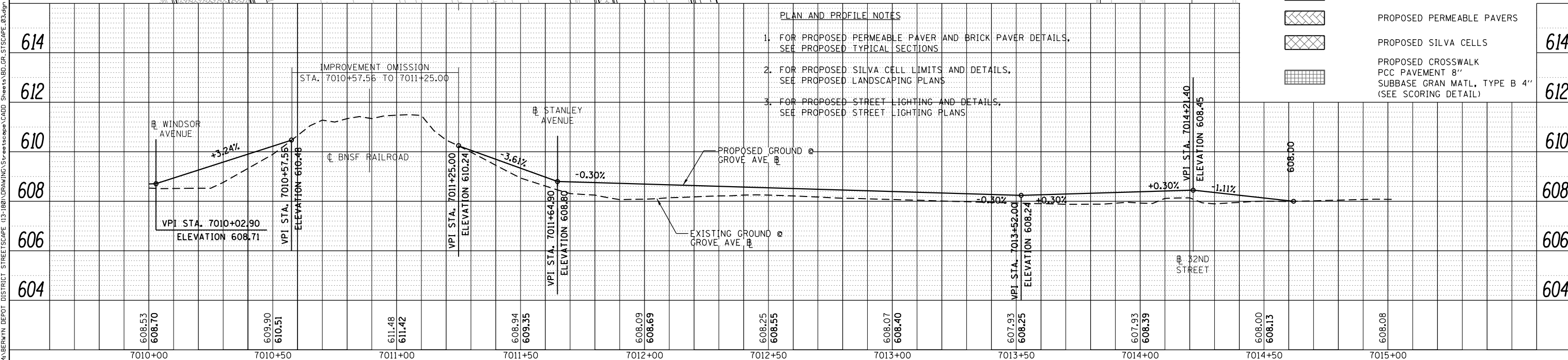
PROFILE	SURVEYED	DATE
	PLOTTED	
	GRADES CHECKED	
	STRUCTURE NOTATIONS CHECKED	
	NOTE BOOK NO.	
	FILE NAME	

FILE NAME = M:\BERWYN DEPOT DISTRICT STREETScape (13-180)\DRAWINGS\13-00170-00-RS\13-00170-00-RS-STREETScape.dwg



PROP. CURVE CURGROVEST2  
 PI STA. = 7011+92.17  
 $\Delta = 2^\circ 00' 25''$  (RT)  
 $D = 1^\circ 54' 35''$   
 $R = 3,000.00'$   
 $T = 52.55'$   
 $L = 105.08'$   
 $E = 0.46'$   
 $e = N.C.$   
 $T.R. = N/A$   
 $S.E. RUN = N/A$   
 $P.C. STA = 7011+39.63$   
 $P.T. STA = 7012+44.71$

- PLAN AND PROFILE NOTES
- FOR PROPOSED PERMEABLE PAVEMENT AND BRICK PAVEMENT DETAILS, SEE PROPOSED TYPICAL SECTIONS
  - FOR PROPOSED SILVA CELL LIMITS AND DETAILS, SEE PROPOSED LANDSCAPING PLANS
  - FOR PROPOSED STREET LIGHTING AND DETAILS, SEE PROPOSED STREET LIGHTING PLANS



604	606	608	610	612	614					
608.53 608.70	609.90 610.51	611.48 611.42	608.94 609.35	608.09 608.69	608.25 608.55	608.07 608.40	607.93 608.25	607.93 608.39	608.00 608.13	608.08
7010+00	7010+50	7011+00	7011+50	7012+00	7012+50	7013+00	7013+50	7014+00	7014+50	7015+00



USER NAME = JuanS	DESIGNED -	REVISED -
	DRAWN -	REVISED -
PLOT SCALE = 48.0000' / in.	CHECKED - TWB	REVISED -
PLOT DATE = 11/29/2021	DATE -	REVISED -

STATE OF ILLINOIS  
 DEPARTMENT OF TRANSPORTATION

BERWYN DEPOT DISTRICT STREETScape  
 GROVE AVENUE PLAN AND PROFILE

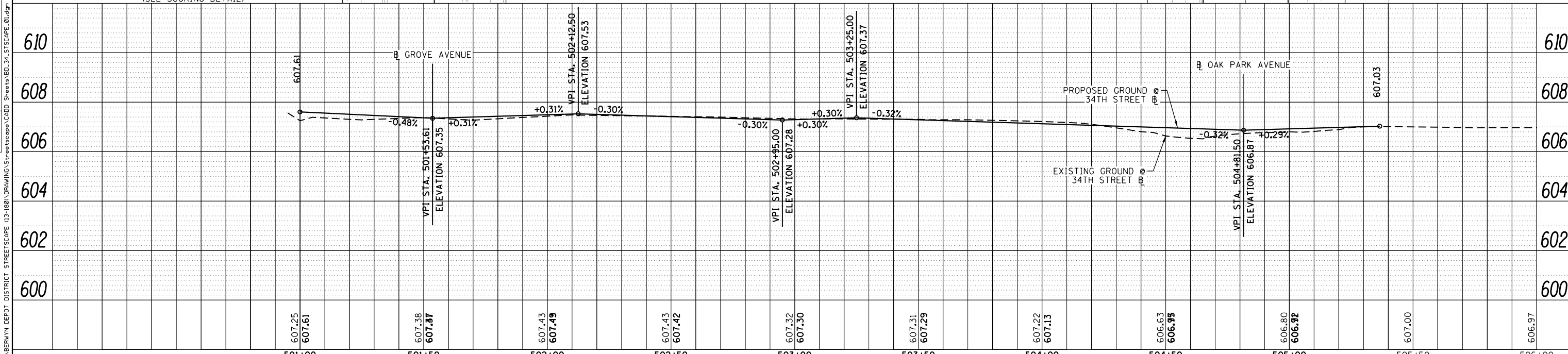
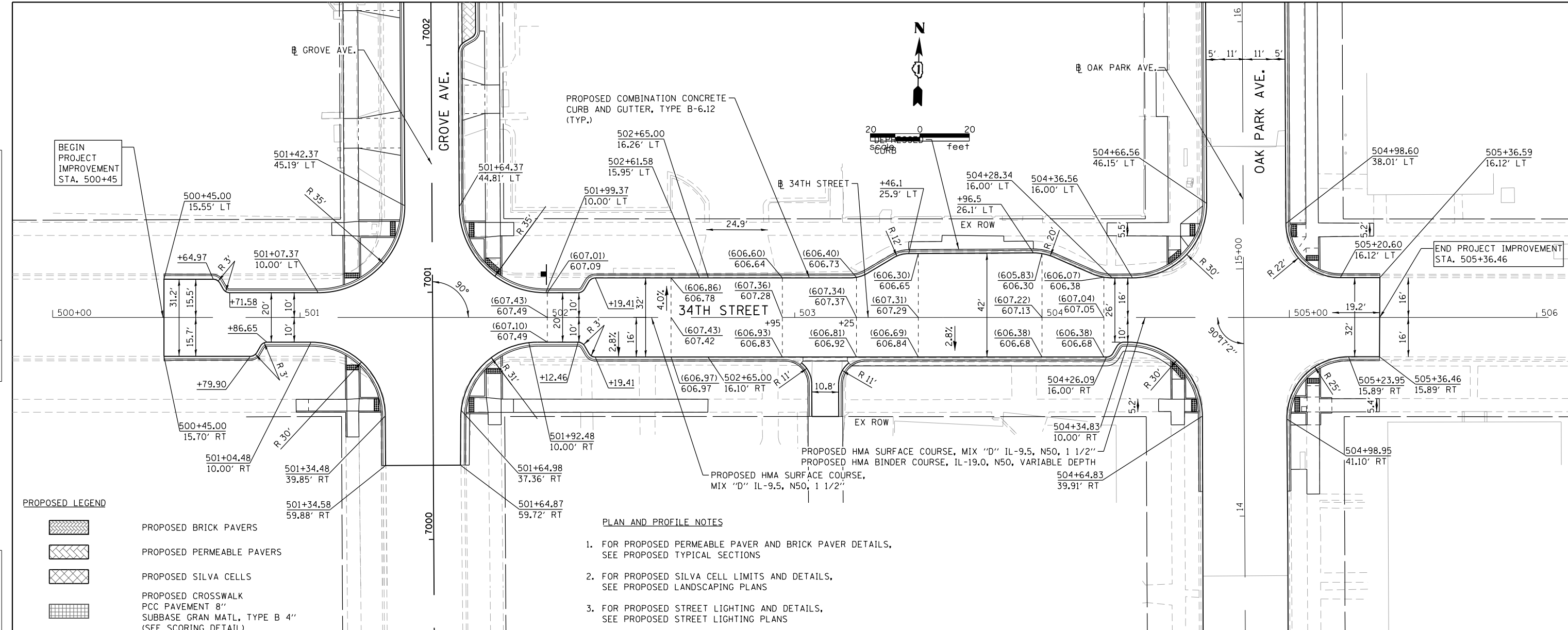
SCALE: SHEET 3 OF 3 SHEETS STA. 7010+00 TO STA.

F.A. RTE.	SECTION	COUNTY	TOTAL SHEETS	SHEET NO.
2030	13-00170-00-RS	COOK	553	116
CONTRACT NO. 61H24				
ILLINOIS FED. AID PROJECT				



DATE	
BY	
PLAN	SURVEYED
	NOTED
	PLOTTED
	ALIGNED
	CHECKED
	FILED
	NO.
	NO.
	NO.
	NO.

DATE	
BY	
PROFILE	SURVEYED
	NOTED
	PLOTTED
	GRADES
	CHECKED
	STRUCTURE
	NOTATIONS
	CHFD
	NO.
	NO.
	NO.
	NO.



501+00	501+50	502+00	502+50	503+00	503+50	504+00	504+50	505+00	505+50	506+00
607.25	607.61	607.38	607.43	607.32	607.31	607.22	606.63	606.80	607.00	606.97
607.61	607.35	607.49	607.42	607.30	607.29	607.13	606.95	606.92		



USER NAME = JuanS	DESIGNED -	REVISED -
	DRAWN -	REVISED -
	CHECKED - TWB	REVISED -
	DATE -	REVISED -

STATE OF ILLINOIS  
DEPARTMENT OF TRANSPORTATION

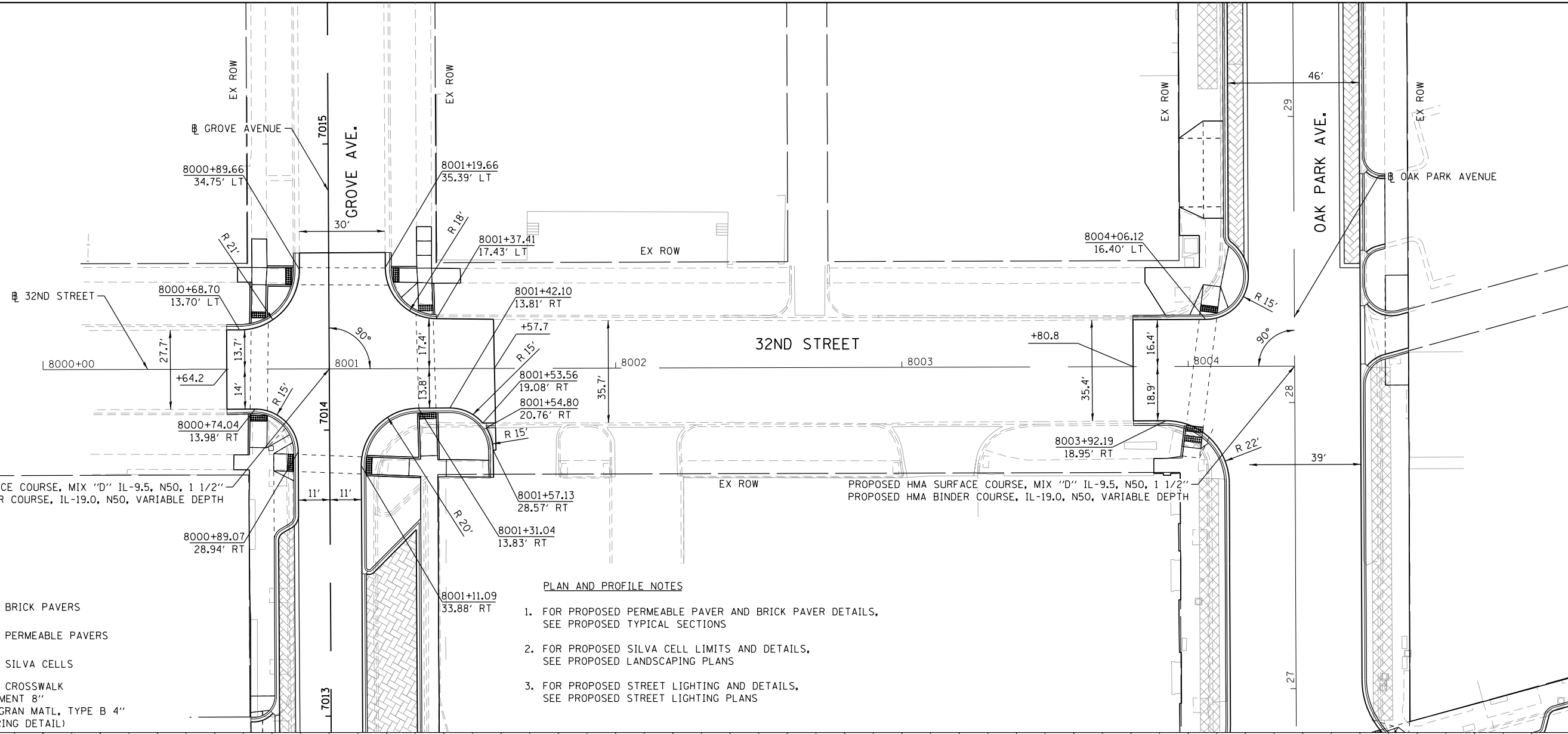
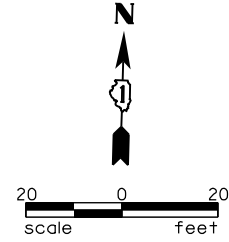
SCALE:	SHEET 1 OF 1 SHEETS	STA. TO STA.
--------	---------------------	--------------

F.A. RTE.	SECTION	COUNTY	TOTAL SHEETS	SHEET NO.
	13-00170-00-RS	COOK	553	117
CONTRACT NO. 61H24				
ILLINOIS FED. AID PROJECT				

FILE NAME = M:\BERWYN DEPOT DISTRICT STREETScape (13-180)\DRAWING\Structure\SCAPE\34-STREETScape.dwg

PLAN	SURVEYED	DATE
	PLOTTED	
	ALIGNED	
	CHECKED	
	FILED	
	NO.	

PROFILE	SURVEYED	DATE
	PLOTTED	
	GRADES CHECKED	
	STRUCTURE NOTATIONS CHECKED	
	NO.	

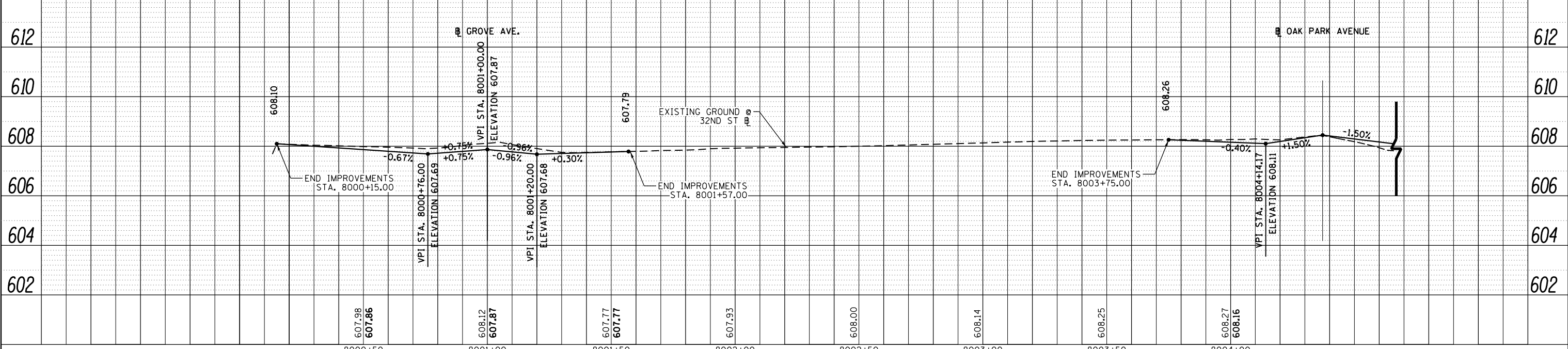


**PROPOSED LEGEND**

- PROPOSED BRICK PAVERS
- PROPOSED PERMEABLE PAVERS
- PROPOSED SILVA CELLS
- PROPOSED CROSSWALK  
PCC PAVEMENT 8"  
SUBBASE GRAN MATL, TYPE B 4"  
(SEE SCORING DETAIL)

**PLAN AND PROFILE NOTES**

1. FOR PROPOSED PERMEABLE PAVER AND BRICK PAVER DETAILS, SEE PROPOSED TYPICAL SECTIONS
2. FOR PROPOSED SILVA CELL LIMITS AND DETAILS, SEE PROPOSED LANDSCAPING PLANS
3. FOR PROPOSED STREET LIGHTING AND DETAILS, SEE PROPOSED STREET LIGHTING PLANS



USER NAME = JuanS	DESIGNED -	REVISED -
	DRAWN -	REVISED -
PLOT SCALE = 48.0000' / in.	CHECKED - TWB	REVISED -
PLOT DATE = 11/29/2021	DATE -	REVISED -

**STATE OF ILLINOIS  
DEPARTMENT OF TRANSPORTATION**

**BERWYN DEPOT DISTRICT STREETScape  
32ND STREET PLAN AND PROFILE**

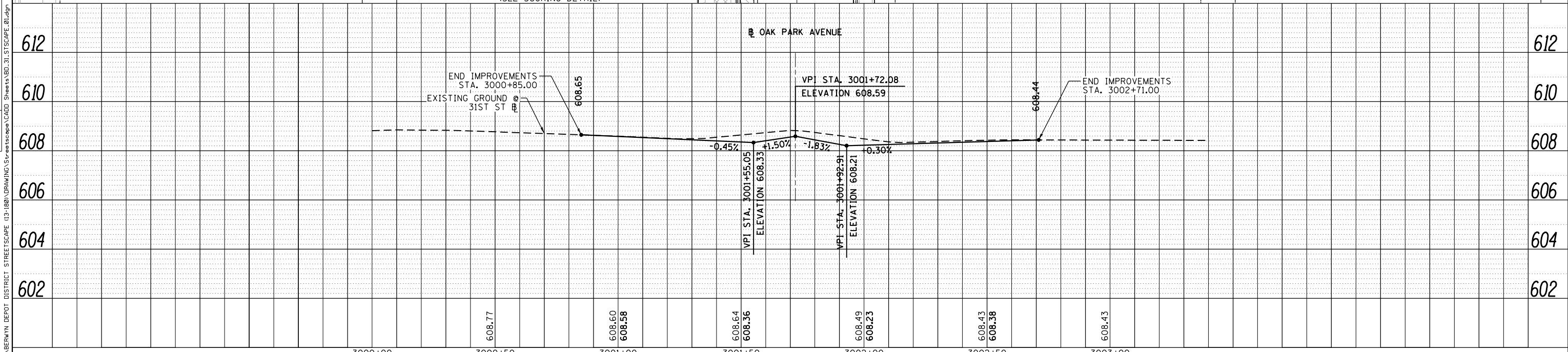
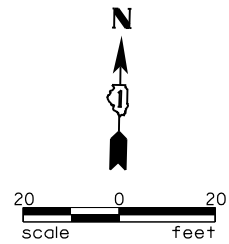
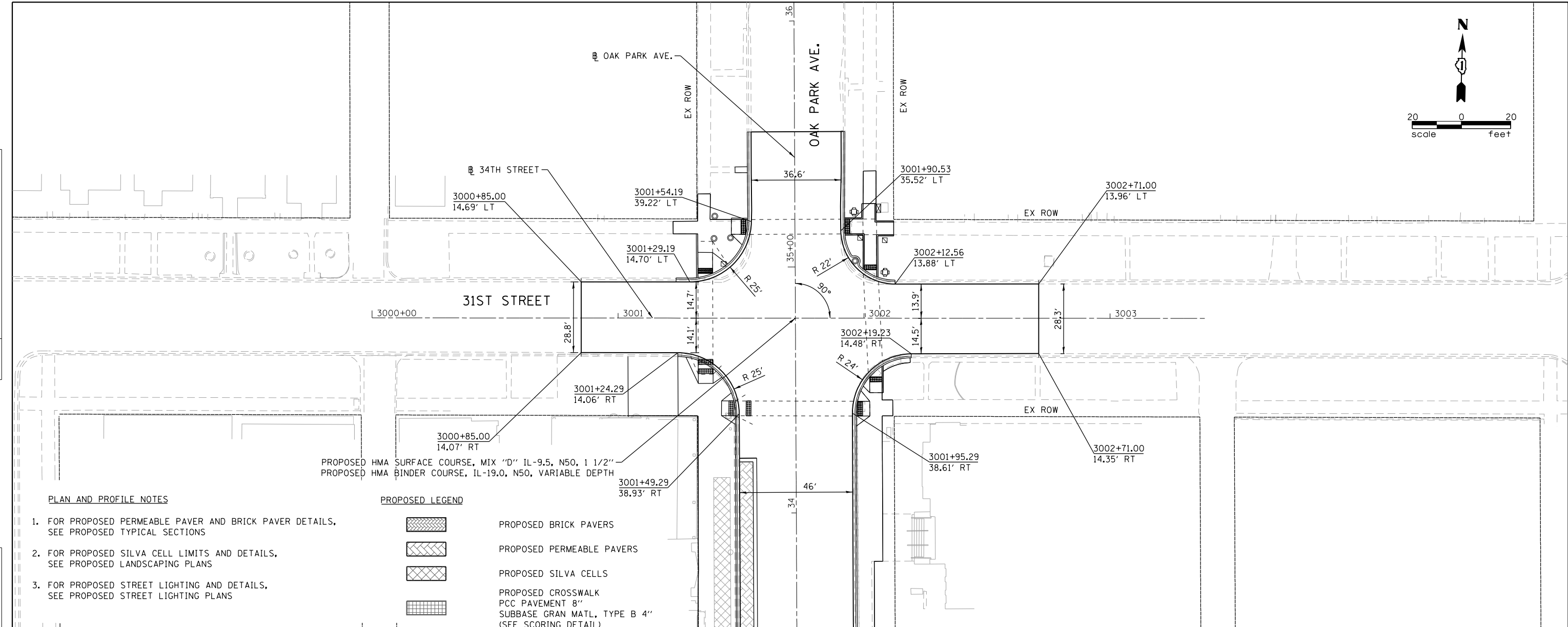
SCALE:	SHEET 1	OF 1	SHEETS	STA.	TO STA.
--------	---------	------	--------	------	---------

F.A. RTE.	SECTION	COUNTY	TOTAL SHEETS	SHEET NO.
	13-00170-00-RS	COOK	553	118
			CONTRACT NO.61H24	
ILLINOIS FED. AID PROJECT				

FILE NAME = M:\BERWYN DEPOT DISTRICT STREETScape (13-180)\DRAWING\13-00170-00-RS\32-STRSCAPE.dwg

PLAN	SURVEYED	DATE
	PLOTTED	
	NOTE BOOK	
	NO.	
	NO.	
	NO.	
	NO.	
	NO.	

PROFILE	SURVEYED	DATE
	PLOTTED	
	GRADES CHECKED	
	STRUCTURE NOTATIONS CHECKED	
	NO.	
	NO.	
	NO.	
	NO.	



3000+00	3000+50	3001+00	3001+50	3002+00	3002+50	3003+00
608.77	608.60 608.58	608.64 608.36	608.49 608.23	608.43 608.38	608.43	



USER NAME = JuanS	DESIGNED -	REVISED -
	DRAWN -	REVISED -
PLOT SCALE = 48.0000' / in.	CHECKED - TWB	REVISED -
PLOT DATE = 11/29/2021	DATE -	REVISED -

**STATE OF ILLINOIS  
DEPARTMENT OF TRANSPORTATION**

<b>BERWYN DEPOT DISTRICT STREETScape</b>			
<b>31ST STREET PLAN AND PROFILE</b>			
SCALE:	SHEET 1	OF 1	SHEETS
STA.	TO STA.		

F.A. RTE.	SECTION	COUNTY	TOTAL SHEETS	SHEET NO.
	13-00170-00-RS	COOK	553	119
CONTRACT NO. 61H24				
ILLINOIS FED. AID PROJECT				

FILE NAME = M:\BERWYN DEPOT DISTRICT STREETScape (13-180)\DRAWING\31st Streetscape.dwg

PLAN	SURVEYED	DATE
NOTE BOOK	PLOTTED	
NO.	ALIGNMENT CHECKED	
	GRADE CHECKED	
	STRUCTURE NOTATION CHECKED	
	CADD FILE NAME	
	NO.	

PROFILE	SURVEYED	DATE
NOTE BOOK	PLOTTED	
NO.	GRADES CHECKED	
	STRUCTURE NOTATION CHECKED	
	CADD FILE NAME	
	NO.	

MODEL: Default  
FILE NAME: MBERWYN DEPOT DISTRICT STREETScape (13-180)DRAWING Streetscape CADD Sheets\DOT\180\_Site\capa\_MOT\_GeneralNotes.dgn

**MAINTENANCE OF TRAFFIC GENERAL NOTES - ALL STAGES**

1. THE STAGING PROCEDURES PRESENTED HEREIN ARE THE SUGGESTED SEQUENCE OF CONSTRUCTION OPERATIONS. IT IS THE CONTRACTORS OPTION TO SUBMIT AN ALTERNATIVE STAGING PLAN TO THE ENGINEER FOR APPROVAL.
2. TRAFFIC CONTROL AND PROTECTION SHALL BE PERFORMED IN ACCORDANCE WITH THE APPROVED TRAFFIC CONTROL PLAN AND SECTION 701 OF THE STANDARD SPECIFICATIONS AND RELATED TC&P STANDARDS AND DETAILS.
3. EXISTING TRAFFIC CONTROL SIGNS AND DEVICES WILL BE REMOVED BY THE CONTRACTOR AFTER THE PROPOSED TRAFFIC CONTROL REQUIREMENTS ARE MET OR AS AUTHORIZED BY THE ENGINEER. ANY SIGNS OR DEVICES LEFT IN PLACE AT THIS TIME ARE TO BE PROTECTED FROM DAMAGE BY THE CONTRACTOR AND ANY DAMAGE CAUSED BY THIS WORK WILL BE PAID FOR BY THE CONTRACTOR.
4. TEMPORARY CONCRETE BARRIER, DRUMS, AND TEMPORARY PAVEMENT MARKINGS SHALL BE INSTALLED THROUGHOUT THE LIMITS OF THE WORK ZONE AS SHOWN ON THE MAINTENANCE OF TRAFFIC TYPICAL SECTIONS AND PLAN SHEETS.
5. THE CONTRACTOR SHALL MAINTAIN TWO-WAY TRAFFIC ON OAK PARK AVE. THROUGHOUT THE DURATION OF CONSTRUCTION. TRUCK ACCESS TO BUSINESSES SHALL BE MAINTAINED AT ALL TIMES.
6. EACH STAGE, INCLUDING THE CORRESPONDING SUB-STAGES, SHALL BE COMPLETED PRIOR TO STARTING THE NEXT STAGE.
7. THE CONTRACTOR WILL BE PERMITTED TO CLOSE A QUADRANT OF EACH SIDE STREET AT A TIME.
8. THE CONTRACTOR SHALL REMOVE ALL EXISTING PAVEMENT MARKINGS WHEN IN CONFLICT WITH PROPOSED TEMPORARY PAVEMENT MARKINGS.
9. WHERE THE PROPOSED WORK WILL IMPACT ALL OF THE ENTRANCES TO A PROPERTY THE CONTRACTOR SHALL STAGE THE WORK TO MAINTAIN BI-DIRECTIONAL ACCESS AT ALL TIMES. STAGING SHALL BE COORDINATED WITH THE PROPERTY OWNER AND APPROVED BY THE ENGINEER.
10. VERTICAL PANELS, TYPE II BARRICADES OR DRUMS SHALL BE PLACED AT THE FAR EDGE OF THE OUTSIDE LANE WHERE SHOWN IN THE PLANS. SPACING SHALL NOT EXCEED 25 FOOT CENTERS ON THE TAPER SECTIONS AND 50 FOOT CENTERS ON TANGENTS UNLESS OTHERWISE SHOWN.
11. ALL ADVANCED WARNING SIGNS AND TEMPORARY PAVEMENT MARKINGS SHALL BE IN PLACE AND APPROVED BY THE ENGINEER PRIOR TO THE COMMENCEMENT OF ANY STAGE OR SUBSTAGE OF CONSTRUCTION.
12. TRAFFIC CONTROL SHALL BE PAID FOR AS TRAFFIC CONTROL AND PROTECTION (SPECIAL).
13. ARROW BOARDS ARE REQUIRED FOR LANE CLOSURES AS SHOWN ON THE TRAFFIC CONTROL STANDARDS AND PLAN SHEETS. ARROW BOARDS WILL NOT BE PAID FOR SEPARATELY, BUT SHALL BE INCLUDED IN THE COST OF TRAFFIC CONTROL AND PROTECTION (SPECIAL).
14. WHERE THE HEIGHT DIFFERENCE BETWEEN ADJACENT PAVEMENT SURFACES EXCEEDS 1 INCH THE CONTRACTOR SHALL MILL OR PLACE LEVELING BINDER TO REDUCE THE DROP OFF TO LESS THAN 1 INCH. THIS WILL BE REQUIRED AT LOCATIONS WHERE TRAFFIC MUST CROSS THE DROP OFF SUCH AS ENTRANCES AND INTERSECTIONS, OR AS DIRECTED BY THE ENGINEER. NO MILLING OR LEVELING BINDER SHALL BE PLACED ON THE PROPOSED HMA PAVEMENT SURFACE. IT MAY BE NECESSARY TO DELAY MILLING OF THE EXISTING PAVEMENT AT THESE LOCATIONS UNTIL THE CONTRACTOR IS PREPARED TO PLACE THE PROPOSED HMA PAVEMENT.
15. THE FURNISHING, INSTALLATION AND RELOCATION OF ALL TEMPORARY TRAFFIC CONTROL DEVICES SHALL BE IN ACCORDANCE WITH THE MANUAL ON UNIFORM TRAFFIC CONTROL DEVICES AND THE STATE STANDARD SPECIFICATIONS. THIS WORK SHALL BE INCLUDED IN THE LUMP SUM COST FOR TRAFFIC CONTROL AND PROTECTION (SPECIAL).
16. TRAFFIC ON ALL SIDE STREETS AND DRIVEWAYS SHALL BE MAINTAINED DURING ALL STAGES OF CONSTRUCTION, WITH THE EXCEPTION OF SHORT TERM CLOSURES FOR HOT-MIX ASPHALT PAVING. ALL CLOSURES SHALL BE COORDINATED WITH THE ENGINEER AND THE PROPERTY OWNER.
17. FINAL PAVEMENT SURFACE SHALL BE PLACED CONTINUOUSLY AFTER COMPLETING ALL STAGES. PLACEMENT OF FINAL PAVEMENT SURFACE BY INDIVIDUAL STAGE WILL NOT BE PERMITTED.
18. PROPOSED CURB & GUTTER, SIDEWALK, AND LANDSCAPING SHALL BE PLACED PRIOR TO PLACING FINAL PAVEMENT SURFACE TO AVOID DAMAGE TO THE PAVEMENT.
19. THE CONTRACTOR SHALL COORDINATE ALL BUS STOP ACCOMMODATIONS WITH PACE TO MAINTAIN BUS ACCESS.
20. THE CONTRACTOR IS TO REFER TO THE SUGGESTED MOT SEQUENCE FOR SIMULTANEOUS WORK RESTRICTIONS TO MINIMIZE MOBILIZATION IMPACTS TO THE TRAVELING PUBLIC.

**MAINTENANCE OF TRAFFIC PEDESTRIAN PATH NOTES AND DETAILS**

1. THE CONTRACTOR SHALL MAINTAIN PEDESTRIAN ACCESS (MIN. 5') TO ADJACENT PROPERTIES (WHERE APPLICABLE) BY INSTALLING ADA COMPLIANT PLYWOOD WALKWAYS. PEDESTRIAN ACCESS TO ADJACENT PROPERTIES SHALL BE UNINTERRUPTED UNTIL THE WALKWAY IS FULLY RESTORED. THE CONTRACTOR SHALL ALSO BE RESPONSIBLE FOR THE INSTALLATION AND MAINTENANCE OF SIGNAGE AND OTHER ITEMS TO ENSURE SAFE PEDESTRIAN ACCESS.
2. A TEMPORARY 6' FENCE WITH PRIVACY SCREENING ON TEMPORARY FOOTINGS WITH SANDBAGS MUST BE PLACED BETWEEN THE PEDESTRIAN PATH AND WORK ZONE. THESE BARRICADES MUST BE SECURE FROM FALLING OVER.

**DETOUR SIGNING LEGEND**

**ROUTE MARKER**

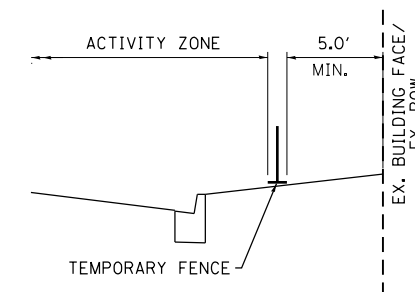
- OAK PARK AVE 24" X 18" VARIABLE
- WINDSOR AVE 4" BLACK LETTERS ON WHITE REFLECTIVE BACKGROUND
- STANLEY AVE
- GROVE AVE

**CARDINAL DIRECTION AUXILIARY SIGNS**

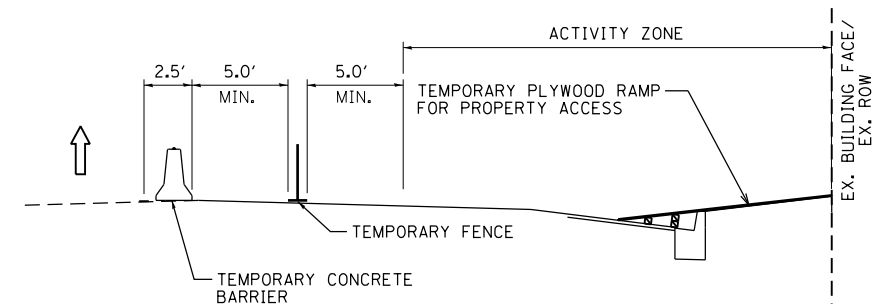
- NORTH M3-1-2412
- EAST M3-2-2412
- SOUTH M3-3-2412
- WEST M3-4-2412

**ARROW & DETOUR SIGNS**

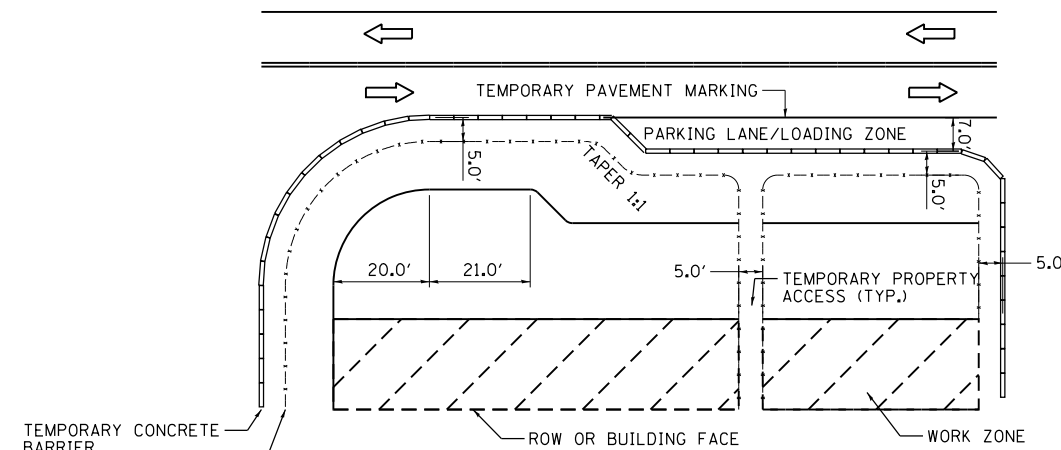
- DETOUR M4-8-2412
- ROAD CLOSED R11-2-48-30
- DETOUR M4-10R-4818
- M5-1L-2115
- DETOUR M4-9L-2424
- M5-1R-2115
- DETOUR M4-9R-2424
- M6-3-2115
- END DETOUR M4-8a(0)-2418
- ROAD CLOSED 500 FT W20-3-4848
- M6-1L-2115
- DETOUR AHEAD W20-2-4848
- M6-1R-2115
- ROAD CLOSED AHEAD W20-3-4848
- END DETOUR M4-8A



**PEDESTRIAN TRAFFIC MAINTENANCE ALONG BUILDING FACE/RIGHT OF WAY LINE**  
N.T.S.



**SIDEWALK CLOSURE PEDESTRIAN TRAFFIC MAINTAINED USING IDOT STANDARD DRAWING 701801-04**  
N.T.S.



**SIDEWALK CLOSURE PLAN PEDESTRIAN TRAFFIC MAINTAINED USING IDOT STANDARD DRAWING 701801-04**



USER NAME = JuanS	DESIGNED -	REVISED -
PLOT SCALE = 40.0000 ' / in.	DRAWN -	REVISED -
PLOT DATE = 11/6/2021	CHECKED - TWB	REVISED -
	DATE -	REVISED -

**STATE OF ILLINOIS DEPARTMENT OF TRANSPORTATION**

**BERWYN DEPOT DISTRICT STREETScape MAINTENANCE OF TRAFFIC GENERAL NOTES**

SCALE: SHEET 1 OF 1 SHEETS STA. TO STA.

F.A. RTE.	SECTION	COUNTY	TOTAL SHEETS	SHEET NO.
	13-00170-00-R5	COOK	553	120
CONTRACT NO.61H24				
ILLINOIS FED. AID PROJECT				

GENERAL - A MAXIMUM OF FOUR (4) CONTINUOUS BLOCKS OF ANY ROADWAY SHALL BE UNDER CONSTRUCTION AT ONE TIME. MULTIPLE ROADWAYS CAN BE UNDER CONSTRUCTION SIMULTANEOUSLY AS DESCRIBED BELOW. SEE MOT PLAN SHEETS FOR WORK ZONE SEGMENTS ON STANLEY AVENUE AND WINDSOR AVENUE.

PRESTAGE

OAK PARK AVENUE - OGDEN AVENUE TO 30TH STREET

MAINTENANCE OF TRAFFIC

-PRESTAGE WORK ON OAK PARK AVENUE SHALL CONSIST OF FULL DEPTH PAVEMENT PATCHING UNDER SINGLE LANE-SHORT TERM DAY ONLY CLOSURES. PATCHING SHALL BE PERFORMED SO THAT OAK PARK AVENUE SHALL BE OPEN AT THE END OF EACH WORKDAY. OPEN HOLES AND/OR BARRICADES SHALL NOT BE PERMITTED TO REMAIN OVERNIGHT. PATCHING SHALL BE COMPLETED ONE HALF OF THE ROADWAY WIDTH AT A TIME WITH ONE LANE-TWO WAY TRAFFIC DIVERTED TO THE OPEN HALF OF THE ROADWAY. TWO-WAY THROUGH TRAFFIC SHALL BE MAINTAINED AT ALL TIMES WITH THE USE OF FLAGGERS.  
 -IN ADDITION, TEMPORARY TRAFFIC SIGNALS SHALL BE INSTALLED AT THE INTERSECTIONS OF OAK PARK AVENUE/31ST STREET AND OAK PARK AVENUE/34TH STREET. THIS WORK SHALL BE COMPLETED USING HIGHWAY STANDARD 701701-10. EXISTING TRAFFIC SIGNALS SHALL BE REMOVED AT THIS TIME.

CONSTRUCTION

-WORKZONE TRAFFIC CONTROL FOR PATCHING OAK PARK AVENUE SHALL BE AS SHOWN ON TRAFFIC CONTROL AND PROTECTION STANDARD 701501-06 TO DIVERT TRAFFIC INTO THE OPEN LANE AND SHIELD WORKERS. EDGE DRUMS, GUIDE SIGNS AND ALL OTHER APPURTENANCES SHALL BE INSTALLED PRIOR TO ANY WORK BEING PERFORMED AND REMOVED AT THE END OF EACH WORK DAY.  
 -CONSTRUCTION SHALL CONSIST OF PAVEMENT PATCHING.  
 -THIS WORK SHALL NOT COINCIDE WITH ANY PHASE I WORK FOR ALL ROADWAYS AND SHALL BE COMPLETED PRIOR TO ADVANCING INTO PHASE I WORK

STAGE I

STAGE I WORK ON STANLEY AVENUE AND WINDSOR AVENUE SHALL BE PERFORMED IN SEGMENTS AS SHOWN IN THE DETOUR AND ON THE MOT PLAN SHEETS AS BOTH COMBINE TO PROVIDE SINGLE LANE ACCESS (EASTBOUND AND WESTBOUND) BETWEEN HARLEM AVENUE AND RIDGELAND AVENUE. STAGE I WORK ON OAK PARK AVENUE AND GROVE AVENUE SHALL NOT COINCIDE WITH WORK ON STANLEY AVENUE AND WINDSOR AVENUE.

STANLEY AVENUE-HARLEM AVENUE TO RIDGELAND AVENUE

MAINTENANCE OF TRAFFIC

-EASTBOUND THROUGH TRAFFIC SHALL BE MAINTAINED AT ALL TIMES ON STANLEY AVENUE FROM HARLEM AVENUE TO RIDGELAND AVENUE. A MINIMUM 11.5 FOOT SINGLE TRAFFIC LANE ON THE NORTHERNMOST LANE OF STANLEY AVENUE SHALL BE PROVIDED FOR THROUGH TRAFFIC.  
 -INTERSECTING SIDESTREETS SHALL REMAIN OPEN FOR TRAFFIC ACCESS ONTO EASTBOUND STANLEY AVENUE AT ALL TIMES. HOME AVENUE, GROVE AVENUE, OAK PARK AVENUE AND EAST AVENUE SHALL REMAIN OPEN AT ALL TIMES TO NORTHBOUND AND SOUTHBOUND TRAFFIC.

CONSTRUCTION

-WORKZONE TRAFFIC CONTROL FOR CONSTRUCTION OF THE PROPOSED EASTBOUND THROUGH LANE, PARKING AREAS, AND SIDEWALK ON STANLEY AVENUE SHALL BE AS SHOWN IN THE ACCOMPANYING MAINTENANCE OF TRAFFIC PLANS. EDGE DRUMS, BARRICADES, GUIDE SIGNS AND ALL OTHER APPURTENANCES SHALL BE INSTALLED PRIOR TO ANY WORK BEING PERFORMED.  
 -CONSTRUCTION SHALL CONSIST OF PAVEMENT WIDENING, CURB AND GUTTER REMOVAL AND REPLACEMENT, SIDEWALK REMOVAL AND REPLACEMENT, ADA RAMP REMOVAL AND REPLACEMENT, INLET, VALVE VAULT AND MANHOLE ADJUSTMENTS, VARIABLE DEPTH HMA SURFACE REMOVAL, AND POLYMERIZED HMA BINDER COURSE PLACEMENT.  
 -HMA SURFACE COURSE PLACEMENT SHALL BE PERFORMED IN ONE OPERATION FOR THE FULL ROADWAY AND PARKING AREAS FOLLOWING COMPLETION OF WORK ON PROPOSED WESTBOUND STANLEY AVENUE IN STAGE II.  
 -THIS WORK AND THE ACCOMPANYING STAGE I WORK ON WINDSOR AVENUE SHALL BE COMPLETED BEFORE WORK BEGINS ON STAGE II.

WINDSOR AVENUE-HARLEM AVENUE TO RIDGELAND AVENUE

MAINTENANCE OF TRAFFIC

-WESTBOUND THROUGH TRAFFIC SHALL BE MAINTAINED AT ALL TIMES ON WINDSOR AVENUE FROM RIDGELAND AVENUE TO HARLEM AVENUE. AN 11 FOOT SINGLE TRAFFIC LANE ON THE NORTHERNMOST LANE OF WINDSOR AVENUE SHALL BE PROVIDED FOR THROUGH TRAFFIC.  
 -INTERSECTING SIDESTREETS SHALL REMAIN OPEN FOR TRAFFIC ACCESS ONTO WESTBOUND WINDSOR AVENUE AT ALL TIMES. HOME AVENUE, GROVE AVENUE, OAK PARK AVENUE AND EAST AVENUE SHALL REMAIN OPEN AT ALL TIMES TO NORTHBOUND AND SOUTHBOUND TRAFFIC.

CONSTRUCTION

-WORKZONE TRAFFIC CONTROL FOR CONSTRUCTION OF THE PROPOSED EASTBOUND THROUGH LANE, PARKING AREAS, AND SIDEWALK ON WINDSOR AVENUE SHALL BE AS SHOWN IN THE ACCOMPANYING MAINTENANCE OF TRAFFIC PLANS. EDGE DRUMS, BARRICADES, GUIDE SIGNS AND ALL OTHER APPURTENANCES SHALL BE INSTALLED PRIOR TO ANY WORK BEING PERFORMED.  
 -CONSTRUCTION SHALL CONSIST OF PAVEMENT WIDENING, CURB AND GUTTER REMOVAL AND REPLACEMENT, SIDEWALK REMOVAL AND REPLACEMENT, ADA RAMP REMOVAL AND REPLACEMENT, INLET, VALVE VAULT AND MANHOLE ADJUSTMENTS, VARIABLE DEPTH HMA SURFACE REMOVAL, AND POLYMERIZED HMA BINDER COURSE PLACEMENT.  
 -HMA SURFACE COURSE PLACEMENT SHALL BE PERFORMED IN ONE OPERATION FOR THE FULL ROADWAY AND PARKING AREAS FOLLOWING COMPLETION OF WORK ON EASTBOUND WINDSOR AVENUE IN STAGE II.  
 -THIS WORK AND THE ACCOMPANYING STAGE I WORK ON STANLEY AVENUE SHALL BE COMPLETED BEFORE WORK BEGINS ON STAGE II.

OAK PARK AVENUE-OGDEN AVENUE TO 30TH STREET

MAINTENANCE OF TRAFFIC

-TWO WAY THROUGH TRAFFIC SHALL BE MAINTAINED AT ALL TIMES ON OAK PARK AVENUE FROM OGDEN AVENUE THROUGH 30TH STREET.  
 -TRAFFIC SHALL MAINTAIN EXISTING LANE CONFIGURATION FROM OGDEN AVENUE TO STATION 13+50.00 FOR PAVEMENT RESURFACING. TRAFFIC CONTROL FOR PAVEMENT GRINDING AND RESURFACING SHALL UTILIZE STANDARD 701501 FOR TRAFFIC CONTROL WITHIN THE IMMEDIATE WORK ZONE AREA. RESURFACED SECTIONS OF LANES SHALL BE IMMEDIATELY OPENED TO TRAFFIC UPON COMPLETION OF WORK WITHIN THAT AREA.  
 - TRAFFIC SHALL UTILIZE THE WESTERNMOST 22 FOOT OF EXISTING PAVEMENT WIDTH FOR 2-LANE 2-WAY TRAFFIC FROM STATION 13+50.00 TO STATION 35+55.00. A MINIMUM 11 FOOT SINGLE TRAFFIC LANE IN EACH DIRECTION SHALL BE MAINTAINED.  
 - TRAFFIC SHALL MAINTAIN EXISTING LANE CONFIGURATION FROM STATION 35+55.00 THROUGH STATION 41+87.26. WORK AT THIS LOCATION WILL BE LIMITED TO ADA RAMP AND CURB RADIUS IMPROVEMENTS AT THE INTERSECTIONS OF 30TH PLACE AND 30TH STREET.

CONSTRUCTION

-RESURFACING OF THE EXISTING ROADWAY FROM OGDEN AVENUE TO STATION 13+50.00 SHALL BE AS SHOWN IN THE ACCOMPANYING MAINTENANCE OF TRAFFIC PLANS.  
 - CONSTRUCTION OF THE EXISTING NORTHBOUND THROUGH LANE, BIKE LANE, PARKING LANE, AND SIDEWALK ON OAK PARK AVENUE FROM STATION 13+50.00 TO 35+55.00 SHALL BE AS SHOWN IN THE ACCOMPANYING MAINTENANCE OF TRAFFIC PLANS. CONSTRUCTION SHALL CONSIST OF CURB AND GUTTER REMOVAL AND REPLACEMENT, SIDEWALK REMOVAL AND REPLACEMENT, ADA RAMP REMOVAL AND REPLACEMENT, INLET, VALVE VAULT AND MANHOLE ADJUSTMENTS, VARIABLE DEPTH HMA SURFACE REMOVAL, AND HMA SURFACE COURSE PLACEMENT.  
 - PERMANENT TRAFFIC SIGNALS AND APPUTENANCE SHALL BE INSTALLED AT OAK PARK AVENUE/31ST STREET AND OAK PARK AVENUE/34TH STREET FOR NORTHBOUND LANES. ACTIVATION OF PERMANENT TRAFFIC SIGNALS SHALL BE MADE AFTER CONSTRUCTION OF SOUTHBOUND TRAFFIC SIGNALS IN PHASE II. PERMANENT SIGNAL HEADS SHALL BE COVERED UNTIL ACTIVATION OF THE PERMANENT SIGNALS.  
 - HMA SURFACE COURSE PLACEMENT SHALL BE PERFORMED IN ONE OPERATION FOR THE FULL ROADWAY AND PARKING AREAS FOLLOWING COMPLETION OF WORK ON OAK PARK AVENUE IN STAGE II.  
 - THIS WORK SHALL NOT COINCIDE WITH STAGE I WORK ON BOTH STANLEY AVENUE AND WINDSOR AVENUE.

GROVE AVENUE-34TH STREET TO 32ND STREET

MAINTENANCE OF TRAFFIC

-SOUTHBOUND THROUGH TRAFFIC SHALL BE MAINTAINED AT ALL TIMES ON GROVE AVENUE FROM 32ND STREET TO 34TH STREET. A MINIMUM 11 FOOT SINGLE TRAFFIC LANE ON THE WESTERNMOST LANE OF GROVE AVENUE SHALL BE PROVIDED FOR THROUGH TRAFFIC.  
 -INTERSECTING SIDESTREETS SHALL REMAIN OPEN AT ALL TIMES FOR EASTBOUND AND WESTBOUND TRAFFIC THROUGH ALL GROVE AVENUE INTERSECTIONS.  
 -NORTHBOUND THROUGH TRAFFIC SHALL BE MAINTAINED AT ALL TIMES BY A TRAFFIC DETOUR. THE DETOUR SHALL BEGIN AT THE INTERSECTION OF GROVE AVENUE AND 35TH STREET. TRAFFIC SHALL DETOUR EAST ON 35TH STREET TO OAK PARK AVENUE AND PROCEED NORTH ON OAK PARK AVENUE TO THE INTERSECTION OF OAK PARK AVENUE AND 31ST STREET. TRAFFIC SHALL DETOUR WEST ON 31ST STREET TO GROVE AVENUE.

CONSTRUCTION

-WORKZONE TRAFFIC CONTROL FOR CONSTRUCTION OF THE EXISTING NORTHBOUND THROUGH LANE, PARKING AREAS, AND SIDEWALK ON GROVE AVENUE SHALL BE AS SHOWN IN THE ACCOMPANYING MAINTENANCE OF TRAFFIC PLANS. EDGE DRUMS, BARRICADES, GUIDE SIGNS AND ALL OTHER APPURTENANCES SHALL BE INSTALLED PRIOR TO ANY WORK BEING PERFORMED.  
 -CONSTRUCTION SHALL CONSIST OF PAVEMENT WIDENING, CURB AND GUTTER REMOVAL AND REPLACEMENT, SIDEWALK REMOVAL AND REPLACEMENT, ADA RAMP REMOVAL AND REPLACEMENT, INLET, VALVE VAULT AND MANHOLE ADJUSTMENTS, VARIABLE DEPTH HMA SURFACE REMOVAL, AND HMA SURFACE COURSE PLACEMENT.  
 -HMA SURFACE COURSE PLACEMENT SHALL BE PERFORMED IN ONE OPERATION FOR THE FULL ROADWAY AND PARKING AREAS FOLLOWING COMPLETION OF WORK ON GROVE AVENUE IN STAGE II.  
 -THIS WORK SHALL NOT COINCIDE WITH STAGE I WORK ON BOTH STANLEY AVENUE AND WINDSOR AVENUE.

34th STREET-GROVE AVENUE TO OAK PARK AVENUE

MAINTENANCE OF TRAFFIC

-TWO LANE-TWO WAY TRAFFIC EASTBOUND AND WESTBOUND SHALL BE MAINTAINED AT ALL TIMES ON 34TH STREET FROM GROVE AVENUE TO OAK PARK AVENUE. A MINIMUM 10 FOOT TRAFFIC LANES BOTH EASTBOUND AND WESTBOUND ON THE NORTHERNMOST HALF OF ROADWAY SHALL BE PROVIDED FOR THROUGH TRAFFIC.  
 -THE INTERSECTING SIDESTREETS WILL BE UNDER CONSTRUCTION DURING THIS STAGE. TRAFFIC CONTROL COORDINATION AND CONSTRUCTION ACTIVITIES SHALL BE COORDINATED WITH THE INTERSECTING STREETS TO MAINTAIN TRAFFIC PROGRESSION THROUGH THE WORK AREA.

CONSTRUCTION

-EDGE DRUMS, BARRICADES, GUIDE SIGNS AND ALL OTHER APPURTENANCES SHALL BE INSTALLED PRIOR TO ANY WORK BEGINNING.  
 -CONSTRUCTION ON THE SOUTHERNMOST HALF OF 34TH STREET SHALL CONSIST OF CURB AND GUTTER REMOVAL AND REPLACEMENT, SIDEWALK REMOVAL AND REPLACEMENT, ADA RAMP REMOVAL AND REPLACEMENT, VARIABLE DEPTH HMA SURFACE REMOVAL, AND HMA SURFACE COURSE PLACEMENT.  
 -HMA SURFACE COURSE PLACEMENT SHALL BE PERFORMED IN ONE OPERATION FOR THE FULL ROADWAY AND PARKING AREAS FOLLOWING COMPLETION OF WORK ON 34TH STREET IN STAGE II. HMA SURFACE COURSE PLACEMENT SHALL BE PERFORMED A MAXIMUM OF FIVE DAYS AFTER HMA SURFACE REMOVAL VARIABLE DEPTH TO ENSURE THAT THE MILLED PAVEMENT DOES NOT DETERIORATE.

PLAN	SURVEYED	DATE
	PLOTTED	
NOTE BOOK NO.	GRADES CHECKED	
	STRUCTURE NOTATIONS CHECKED	

PROFILE	SURVEYED	DATE
	PLOTTED	
NOTE BOOK NO.	GRADES CHECKED	
	STRUCTURE NOTATIONS CHECKED	

MODEL: Default  
 FILE NAME: MBERWYN DEPOT DISTRICT STREETScape (13-180)DRAWINGStreetscapeCAD - Sheets\MOT101D.MOT-NOTES-S1\_01.dgn



USER NAME = JuanS	DESIGNED -	REVISED -
PLOT SCALE = 20.0000 ' / in.	DRAWN -	REVISED -
PLOT DATE = 11/5/2021	CHECKED - TWB	REVISED -
	DATE -	REVISED -

STATE OF ILLINOIS  
 DEPARTMENT OF TRANSPORTATION

BERWYN DEPOT DISTRICT STREETScape  
 CONSTRUCTION STAGING AND MAINTENANCE OF TRAFFIC

SCALE: \_\_\_\_\_ SHEET 1 OF 2 SHEETS STA. TO STA.

F.A. RTÉ.	SECTION	COUNTY	TOTAL SHEETS	SHEET NO.
	13-00170-00-R5	COOK	553	121
CONTRACT NO. 61H24				
ILLINOIS		FED. AID PROJECT		

STAGE II

STAGE II WORK ON STANLEY AVENUE AND WINDSOR AVENUE SHALL BE PERFORMED SIMULTANEOUSLY IN SEGMENTS SHOWN ON THE MOT PLAN SHEETS AS BOTH COMBINE TO PROVIDE SINGLE LANE ACCESS EASTBOUND AND WESTBOUND BETWEEN HARLEM AVENUE AND RIDGELAND AVENUE. STAGE II WORK ON OAK PARK AVENUE AND GROVE AVENUE SHALL NOT COINCIDE WITH WORK ON STANLEY AVENUE AND WINDSOR AVENUE.

STANLEY AVENUE-HARLEM AVENUE TO RIDGELAND AVENUE

MAINTENANCE OF TRAFFIC

-EASTBOUND THROUGH TRAFFIC SHALL BE MAINTAINED AT ALL TIMES ON STANLEY AVENUE FROM HARLEM AVENUE TO RIDGELAND AVENUE. AN 11 FOOT SINGLE TRAFFIC LANE ON THE SOUTHERNMOST LANE OF STANLEY AVENUE SHALL BE PROVIDED FOR THROUGH TRAFFIC.  
 -INTERSECTING SIDESTREETS SHALL REMAIN OPEN AT ALL TIMES, WITH THE EXCEPTION OF SIDE STREETS WHERE FULL-DEPTH PAVEMENT REMOVAL AND REPLACEMENT WILL TAKE PLACE. STREET CLOSURE SIGNING SHALL BE PLACED IN ADVANCE OF EACH INTERSECTION WITH STANLEY AVENUE NOTIFYING MOTORISTS OF THE CLOSURE. HOME AVENUE, GROVE AVENUE, OAK PARK AVENUE AND EAST AVENUE SHALL REMAIN OPEN AT ALL TIMES TO NORTHBOUND AND SOUTHBOUND TRAFFIC.

CONSTRUCTION

-WORKZONE TRAFFIC CONTROL FOR CONSTRUCTION OF THE PROPOSED WESTBOUND THROUGH LANE, PARKING AREAS, AND SIDEWALK ON STANLEY AVENUE SHALL BE AS SHOWN IN THE ACCOMPANYING MAINTENANCE OF TRAFFIC PLANS. EDGE DRUMS, BARRICADES, GUIDE SIGNS AND ALL OTHER APPURTENANCES SHALL BE INSTALLED PRIOR TO ANY WORK BEING PERFORMED.  
 -CONSTRUCTION SHALL CONSIST OF PAVEMENT WIDENING, CURB AND GUTTER REMOVAL AND REPLACEMENT, SIDEWALK REMOVAL AND REPLACEMENT, ADA RAMP REMOVAL AND REPLACEMENT, INLET, VALVE VAULT AND MANHOLE ADJUSTMENTS, VARIABLE DEPTH HMA SURFACE REMOVAL, AND POLYMERIZED HMA BINDER COURSE PLACEMENT.  
 -HMA SURFACE COURSE PLACEMENT SHALL BE PERFORMED IN ONE OPERATION FOR THE FULL ROADWAY AND PARKING AREAS FOLLOWING COMPLETION OF WORK ON PROPOSED WESTBOUND STANLEY AVENUE.

WINDSOR AVENUE-HARLEM AVENUE TO RIDGELAND AVENUE

MAINTENANCE OF TRAFFIC

-WESTBOUND THROUGH TRAFFIC SHALL BE MAINTAINED AT ALL TIMES ON WINDSOR AVENUE FROM RIDGELAND AVENUE TO HARLEM AVENUE. A VARIABLE 10 TO 18.9 FOOT SINGLE TRAFFIC LANE ON THE SOUTHERNMOST LANE OF WINDSOR AVENUE SHALL BE PROVIDED FOR THROUGH TRAFFIC.  
 -INTERSECTING SIDESTREETS SHALL REMAIN OPEN AT ALL TIMES, WITH THE EXCEPTION OF SIDE STREETS WHERE FULL-DEPTH PAVEMENT REMOVAL AND REPLACEMENT WILL TAKE PLACE. STREET CLOSURE SIGNING SHALL BE PLACED IN ADVANCE OF EACH INTERSECTION WITH WINDSOR AVENUE NOTIFYING MOTORISTS OF THE CLOSURE. HOME AVENUE, GROVE AVENUE, OAK PARK AVENUE AND EAST AVENUE SHALL REMAIN OPEN AT ALL TIMES TO NORTHBOUND AND SOUTHBOUND TRAFFIC.

CONSTRUCTION

-WORKZONE TRAFFIC CONTROL FOR CONSTRUCTION OF THE PROPOSED WESTBOUND THROUGH LANE, PARKING AREAS, AND SIDEWALK ON WINDSOR AVENUE SHALL BE AS SHOWN IN THE ACCOMPANYING MAINTENANCE OF TRAFFIC PLANS. EDGE DRUMS, BARRICADES, GUIDE SIGNS AND ALL OTHER APPURTENANCES SHALL BE INSTALLED PRIOR TO ANY WORK BEING PERFORMED.  
 -CONSTRUCTION SHALL CONSIST OF PAVEMENT WIDENING, CURB AND GUTTER REMOVAL AND REPLACEMENT, SIDEWALK REMOVAL AND REPLACEMENT, ADA RAMP REMOVAL AND REPLACEMENT, INLET, VALVE VAULT AND MANHOLE ADJUSTMENTS, VARIABLE DEPTH HMA SURFACE REMOVAL, AND POLYMERIZED HMA BINDER COURSE PLACEMENT.

OAK PARK AVENUE-OGDEN AVENUE TO 30TH STREET

MAINTENANCE OF TRAFFIC

-TWO WAY THROUGH TRAFFIC SHALL BE MAINTAINED AT ALL TIMES ON OAK PARK AVENUE FROM OGDEN AVENUE THROUGH 30TH STREET.  
 -TRAFFIC SHALL MAINTAIN EXISTING LANE CONFIGURATION FROM OGDEN AVENUE TO STATION 13+50.00 FOR PAVEMENT RESURFACING. TRAFFIC CONTROL FOR PAVEMENT GRINDING AND RESURFACING SHALL UTILIZE STANDARD 701501 FOR TRAFFIC CONTROL WITHIN THE IMMEDIATE WORK ZONE AREA. RESURFACED SECTIONS OF LANES SHALL BE IMMEDIATELY OPENED TO TRAFFIC UPON COMPLETION OF WORK WITHIN THAT AREA.  
 - TRAFFIC SHALL UTILIZE THE EASTERNMOST 22 FOOT OF EXISTING PAVEMENT WIDTH FOR 2-LANE 2-WAY TRAFFIC FROM STATION 13+50.00 TO STATION 35+55.00. A MINIMUM 11 FOOT SINGLE TRAFFIC LANE IN EACH DIRECTION SHALL BE MAINTAINED.  
 - TRAFFIC SHALL MAINTAIN EXISTING LANE CONFIGURATION FROM STATION 35+55.00 THROUGH STATION 41+87.26. WORK AT THIS LOCATION WILL BE LIMITED TO ADA RAMP AND CURB RADIUS IMPROVEMENTS AT THE INTERSECTIONS OF 30TH PLACE AND 30TH STREET.

CONSTRUCTION

- RESURFACING OF THE EXISTING ROADWAY FROM OGDEN AVENUE TO STATION 13+50.00 SHALL BE AS SHOWN IN THE ACCOMPANYING MAINTENANCE OF TRAFFIC PLANS.  
 - PERMANENT TRAFFIC SIGNALS AND SUPPORTING HARDWARE AND APPURTENANCES SHALL BE INSTALLED AT OAK PARK AVENUE/31ST STREET AND OAK PARK AVENUE/34TH STREET FOR SOUTHBOUND LANES. ACTIVATION OF PERMANENT TRAFFIC SIGNALS SHALL BE MADE AFTER CONSTRUCTION OF SOUTHBOUND TRAFFIC SIGNALS IN PHASE 11. PERMANENT SIGNAL HEADS SHALL BE COVERED UNTIL ACTIVATION OF THE PERMANENT SIGNALS.  
 - CONSTRUCTION OF THE EXISTING SOUTHBOUND THROUGH LANE, BIKE LANE, PARKING LANE, AND SIDEWALK ON OAK PARK AVENUE FROM STATION 13+50.00 TO 35+55.00 SHALL BE AS SHOWN IN THE ACCOMPANYING MAINTENANCE OF TRAFFIC PLANS. CONSTRUCTION SHALL CONSIST OF CURB AND GUTTER REMOVAL AND REPLACEMENT, SIDEWALK REMOVAL AND REPLACEMENT, ADA RAMP REMOVAL AND REPLACEMENT, INLET, VALVE VAULT AND MANHOLE ADJUSTMENTS, VARIABLE DEPTH HMA SURFACE REMOVAL, AND HMA SURFACE COURSE PLACEMENT.  
 - HMA SURFACE COURSE PLACEMENT SHALL BE PERFORMED IN ONE OPERATION FOR THE FULL ROADWAY AND PARKING AREAS FOLLOWING COMPLETION OF WORK ON OAK PARK AVENUE IN STAGE II.

••NOTE THAT PLACEMENT OF HMA SURFACE COURSE ON OAK PARK AVENUE BETWEEN 34TH STREET AND 31ST STREET SHALL BE PERFORMED BETWEEN THE HOURS OF 8:30AM AND 4:30PM MONDAY THROUGH FRIDAY••

- THIS WORK SHALL NOT COINCIDE WITH STAGE II WORK ON BOTH STANLEY AVENUE AND WINDSOR AVENUE.

GROVE AVENUE-34TH STREET TO 32ND STREET

MAINTENANCE OF TRAFFIC

-SOUTHBOUND THROUGH TRAFFIC SHALL BE MAINTAINED AT ALL TIMES ON GROVE AVENUE FROM 34TH STREET TO 32ND STREET. A MINIMUM 11 FOOT SINGLE TRAFFIC LANE ON THE EASTERNMOST LANE OF GROVE AVENUE SHALL BE PROVIDED FOR THROUGH TRAFFIC.  
 -INTERSECTING SIDESTREETS SHALL REMAIN OPEN AT ALL TIMES FOR EASTBOUND AND WESTBOUND TRAFFIC THROUGH ALL GROVE AVENUE INTERSECTIONS.

- NORTHBOUND THROUGH TRAFFIC SHALL BE MAINTAINED AT ALL TIMES BY A TRAFFIC DETOUR, THE DETOUR SHALL BEGIN AT THE INTERSECTION OF GROVE AVENUE AND 35TH STREET. TRAFFIC SHALL DETOUR EAST ON 35TH STREET TO OAK PARK AVENUE AND PROCEED NORTH ON OAK PARK AVENUE TO THE INTERSECTION OF OAK PARK AVENUE AND 31ST STREET. TRAFFIC SHALL DETOUR WEST ON 31ST STREET TO GROVE AVENUE.

CONSTRUCTION

-WORKZONE TRAFFIC CONTROL FOR CONSTRUCTION OF THE EXISTING SOUTHBOUND THROUGH LANE, PARKING AREAS, AND SIDEWALK ON GROVE AVENUE SHALL BE AS SHOWN IN THE ACCOMPANYING MAINTENANCE OF TRAFFIC PLANS. EDGE DRUMS, BARRICADES, GUIDE SIGNS AND ALL OTHER APPURTENANCES SHALL BE INSTALLED PRIOR TO ANY WORK BEING PERFORMED.  
 -CONSTRUCTION SHALL CONSIST OF PAVEMENT WIDENING, CURB AND GUTTER REMOVAL AND REPLACEMENT, SIDEWALK REMOVAL AND REPLACEMENT, ADA RAMP REMOVAL AND REPLACEMENT, INLET, VALVE VAULT AND MANHOLE ADJUSTMENTS, VARIABLE DEPTH HMA SURFACE REMOVAL, AND HMA SURFACE COURSE PLACEMENT.  
 -HMA SURFACE COURSE PLACEMENT SHALL BE PERFORMED IN ONE OPERATION FOR THE FULL ROADWAY AND PARKING AREAS FOLLOWING COMPLETION OF WORK ON GROVE AVENUE IN STAGE II.  
 -THIS WORK SHALL NOT COINCIDE WITH STAGE II WORK ON BOTH STANLEY AVENUE AND WINDSOR AVENUE.

34TH STREET-GROVE AVENUE TO OAK PARK AVENUE

MAINTENANCE OF TRAFFIC

-EASTBOUND TRAFFIC SHALL BE MAINTAINED AT ALL TIMES ON 34TH STREET FROM GROVE AVENUE TO OAK PARK AVENUE. A MINIMUM 10 FOOT TRAFFIC LANE EASTBOUND ON THE SOUTHERNMOST HALF OF ROADWAY SHALL BE PROVIDED FOR THROUGH TRAFFIC.  
 -THE INTERSECTING SIDESTREETS WILL BE UNDER CONSTRUCTION DURING THIS STAGE. TRAFFIC CONTROL COORDINATION AND CONSTRUCTION ACTIVITIES SHALL BE COORDINATED WITH THE INTERSECTING STREETS TO MAINTAIN TRAFFIC PROGRESSION THROUGH THE WORK AREA.

CONSTRUCTION

-EDGE DRUMS, BARRICADES, GUIDE SIGNS AND ALL OTHER APPURTENANCES SHALL BE INSTALLED PRIOR TO ANY WORK BEGINNING.  
 -CONSTRUCTION ON THE NORTHERNMOST HALF OF 34TH STREET SHALL CONSIST OF CURB AND GUTTER REMOVAL AND REPLACEMENT, SIDEWALK REMOVAL AND REPLACEMENT, ADA RAMP REMOVAL AND REPLACEMENT, VARIABLE DEPTH HMA SURFACE REMOVAL, AND HMA SURFACE COURSE PLACEMENT.  
 -HMA SURFACE COURSE PLACEMENT SHALL BE PERFORMED IN ONE OPERATION FOR THE FULL ROADWAY AND PARKING AREAS FOLLOWING COMPLETION OF WORK ON 34TH STREET IN STAGE II. HMA SURFACE COURSE PLACEMENT SHALL BE PERFORMED A MAXIMUM OF FIVE DAYS AFTER HMA SURFACE REMOVAL VARIABLE DEPTH TO ENSURE THAT THE MILLED PAVEMENT DOES NOT DETERIORATE.

RIDGELAND AVENUE - WINDSOR AVENUE THROUGH 31ST STREET

MAINTENANCE OF TRAFFIC

-TWO WAY THROUGH TRAFFIC SHALL BE MAINTAINED AT ALL TIMES ON RIDGELAND AVENUE FROM WINDSOR AVENUE THROUGH 31ST STREET  
 -TRAFFIC SHALL MAINTAIN EXISTING LANE CONFIGURATION. TRAFFIC CONTROL FOR PAVEMENT GRINDING AND RESURFACING SHALL UTILIZE STANDARD 701501 FOR TRAFFIC CONTROL WITHIN THE IMMEDIATE WORK ZONE AREA. RESURFACED SECTIONS OF LANES SHALL BE IMMEDIATELY OPENED TO TRAFFIC UPON COMPLETION OF WORK WITHIN THAT AREA.

CONSTRUCTION

-RESURFACING OF THE EXISTING ROADWAY SHALL BE AS SHOWN IN THE ACCOMPANYING MAINTENANCE OF TRAFFIC PLANS.  
 - HMA SURFACE COURSE PLACEMENT SHALL BE PERFORMED IN ONE OPERATION FOR THE FULL ROADWAY AREA FOLLOWING COMPLETION OF WORK ON ALL ROADWAYS IN STAGE II.  
 - THIS WORK SHALL NOT COINCIDE WITH STAGE I OR II WORK ON BOTH STANLEY AVENUE AND WINDSOR AVENUE.

PLAN	SURVEYED	DATE
	PLOTTED	
NOTE BOOK NO.	GRADES CHECKED	
	STRUCTURE NOTATIONS CHECKED	

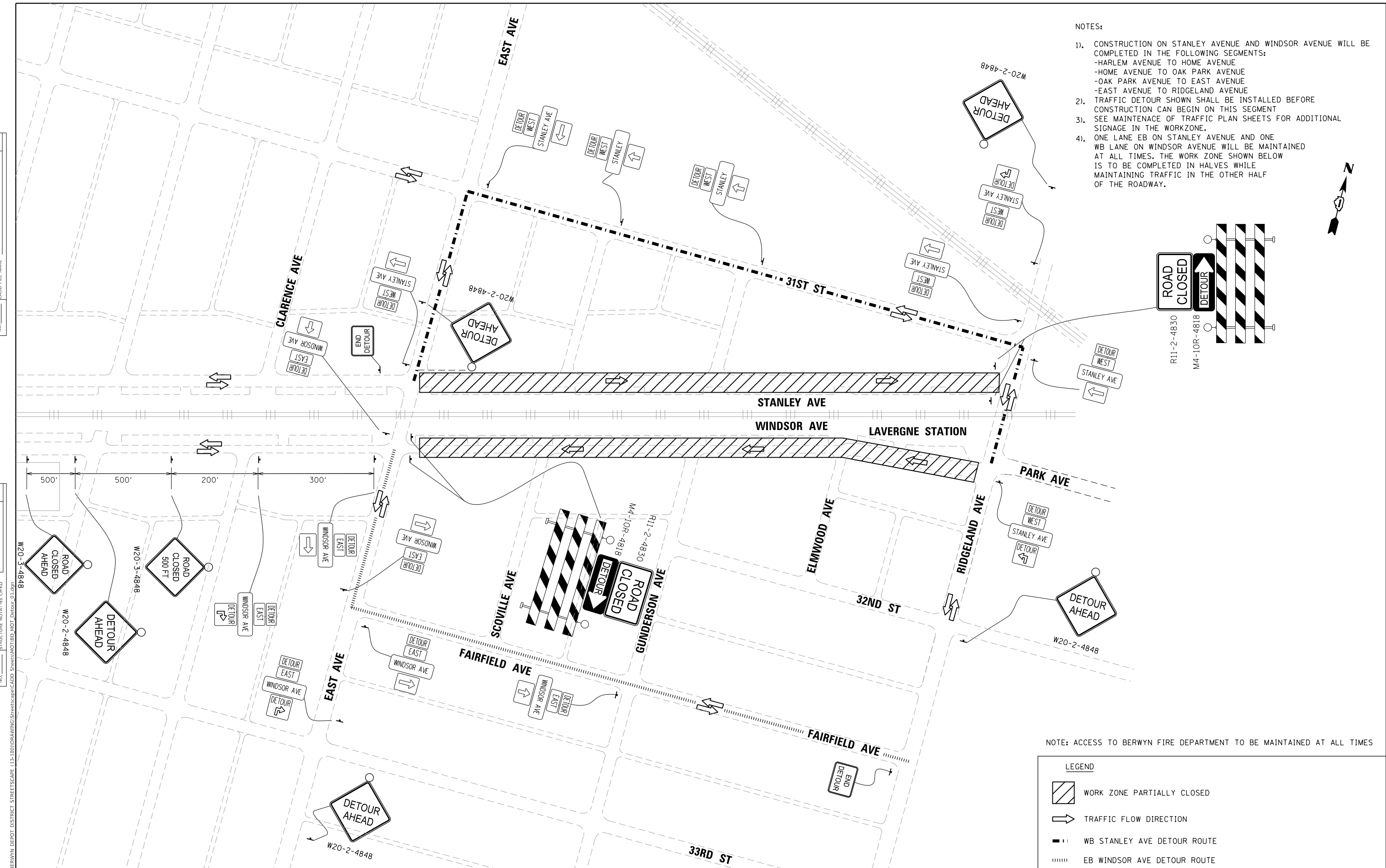
PROFILE	SURVEYED	DATE
	PLOTTED	
NOTE BOOK NO.	GRADES CHECKED	
	STRUCTURE NOTATIONS CHECKED	

MODEL: Default  
 FILE NAME: MBERWYN DEPOT DISTRICT STREETScape (13-180)DRAWING Streetscape CADD Sheets\DOT\DOT-MOT-NOTES-S2-01.dgn

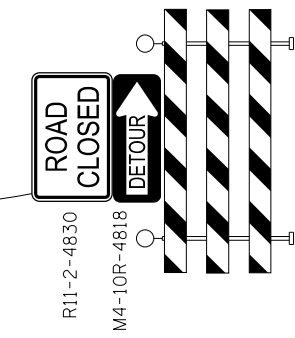
	USER NAME = JuanS	DESIGNED -	REVISED -	STATE OF ILLINOIS DEPARTMENT OF TRANSPORTATION	BERWYN DEPOT DISTRICT STREETScape CONSTRUCTION STAGING AND MAINTENANCE OF TRAFFIC			F.A. RTE.	SECTION	COUNTY	TOTAL SHEETS	SHEET NO.
	PLOT SCALE = 20.0000 ' / in.	CHECKED - TWB	REVISED -						13-00170-00-RS	COOK	553	122
PLOT DATE = 11/5/2021	DATE -	REVISED -			CONTRACT NO.61H24			ILLINOIS FED. AID PROJECT				
					SCALE:	SHEET 2	OF 2	SHEETS	STA.	TO STA.		

PLAN	SURVEYED	DATE
	PLOTTED	BY
	ALIGNMENT CHECKED	
	NOTE BOOK	
	NO.	
	FILE NAME	
	NO.	

PROFILE	SURVEYED	DATE
	PLOTTED	BY
	GRADES CHECKED	
	NOTE BOOK	
	NO.	
	FILE NAME	
	NO.	




- NOTES:
- 1). CONSTRUCTION ON STANLEY AVENUE AND WINDSOR AVENUE WILL BE COMPLETED IN THE FOLLOWING SEGMENTS:  
 -HARLEM AVENUE TO HOME AVENUE  
 -HOME AVENUE TO OAK PARK AVENUE  
 -OAK PARK AVENUE TO EAST AVENUE  
 -EAST AVENUE TO RIDGELAND AVENUE
  - 2). TRAFFIC DETOUR SHOWN SHALL BE INSTALLED BEFORE CONSTRUCTION CAN BEGIN ON THIS SEGMENT
  - 3). SEE MAINTENANCE OF TRAFFIC PLAN SHEETS FOR ADDITIONAL SIGNAGE IN THE WORKZONE.
  - 4). ONE LANE EB ON STANLEY AVENUE AND ONE WB LANE ON WINDSOR AVENUE WILL BE MAINTAINED AT ALL TIMES. THE WORK ZONE SHOWN BELOW IS TO BE COMPLETED IN HALVES WHILE MAINTAINING TRAFFIC IN THE OTHER HALF OF THE ROADWAY.



NOTE: ACCESS TO BERWYN FIRE DEPARTMENT TO BE MAINTAINED AT ALL TIMES

LEGEND

	WORK ZONE PARTIALLY CLOSED
	TRAFFIC FLOW DIRECTION
	WB STANLEY AVE DETOUR ROUTE
	EB WINDSOR AVE DETOUR ROUTE



USER NAME =	JuanS	DESIGNED -	REVISD -
		DRAWN -	REVISD -
		CHECKED -	REVISD -
		DATE -	REVISD -
PLOT SCALE =	200.0000' / in.		
PLOT DATE =	11/5/2021		

STATE OF ILLINOIS  
DEPARTMENT OF TRANSPORTATION

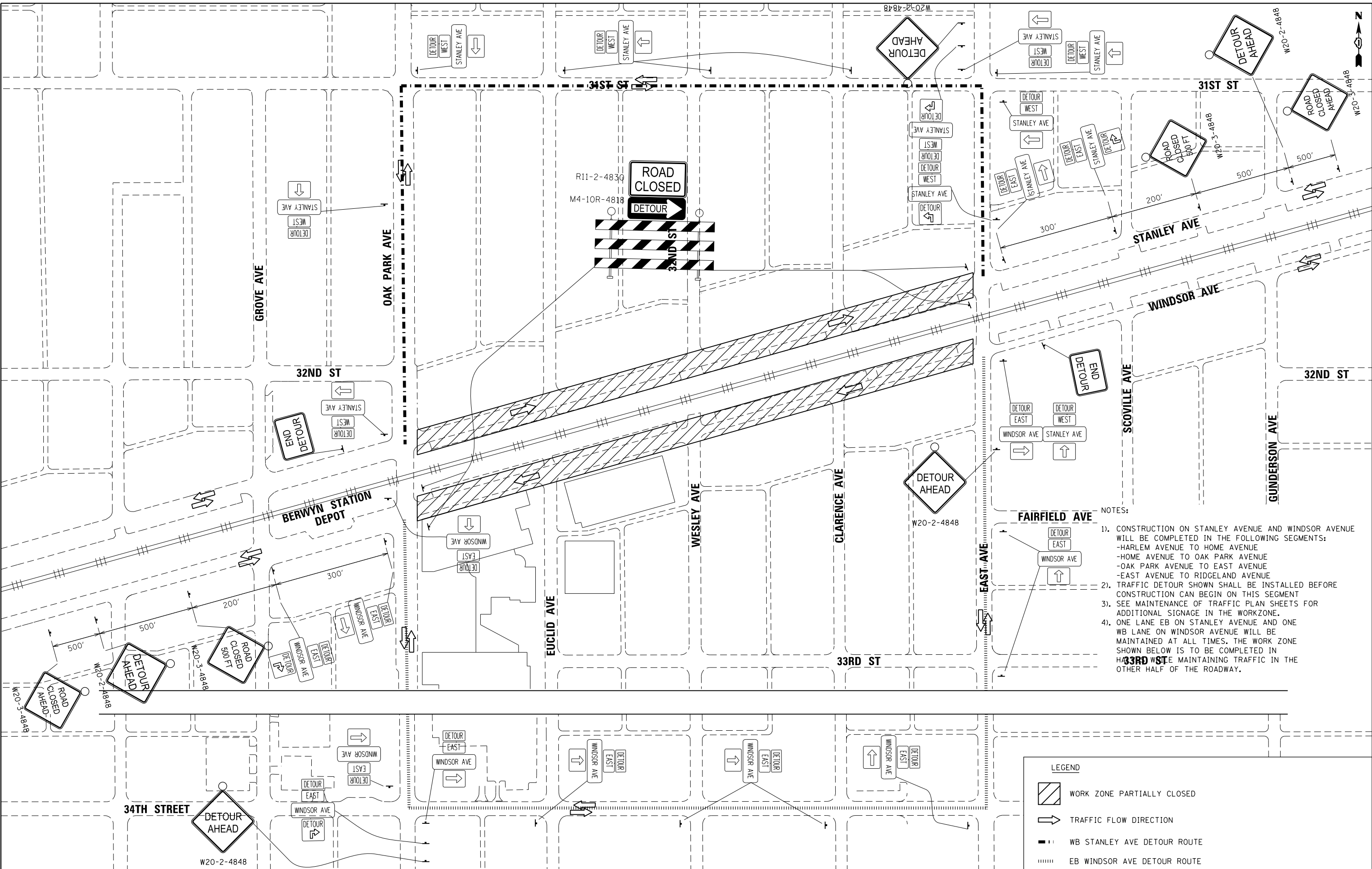
BERWYN DEPOT DISTRICT STREETSCAPE DETOUR PLAN - STAGE 1, SEQUENCE 1			
SCALE:	SHEET 1	OF 6	SHEETS
	STA.		TO STA.

F.A. RTE.	SECTION	COUNTY	TOTAL SHEETS	SHEET NO.
	13-00170-00-R5	COOK	553	123
				CONTRACT NO.61H24
		ILLINOIS	FED. AID PROJECT	

PLAN	SURVEYED	DATE
	PLOTTED	
	ALIGNED	
	CHECKED	
	FILE NAME	
	NO.	
	BY	
	DATE	

PROFILE	SURVEYED	DATE
	PLOTTED	
	GRADES CHECKED	
	STRUCTURE NOTATIONS CHECKED	
	NO.	
	BY	
	DATE	

MODEL: Detour.dwg  
 FILE NAME: MBERWYN DEPOT DISTRICT STREETScape (13-180)DRAWING Streetscape CAD - Streetscape.DWG Detour\_02.dwg



- NOTES:
- CONSTRUCTION ON STANLEY AVENUE AND WINDSOR AVENUE WILL BE COMPLETED IN THE FOLLOWING SEGMENTS:  
 -HARLEM AVENUE TO HOME AVENUE  
 -HOME AVENUE TO OAK PARK AVENUE  
 -OAK PARK AVENUE TO EAST AVENUE  
 -EAST AVENUE TO RIDGELAND AVENUE
  - TRAFFIC DETOUR SHOWN SHALL BE INSTALLED BEFORE CONSTRUCTION CAN BEGIN ON THIS SEGMENT
  - SEE MAINTENANCE OF TRAFFIC PLAN SHEETS FOR ADDITIONAL SIGNAGE IN THE WORKZONE.
  - ONE LANE EB ON STANLEY AVENUE AND ONE WB LANE ON WINDSOR AVENUE WILL BE MAINTAINED AT ALL TIMES. THE WORK ZONE SHOWN BELOW IS TO BE COMPLETED IN 33RD ST MAINTAINING TRAFFIC IN THE OTHER HALF OF THE ROADWAY.

LEGEND

	WORK ZONE PARTIALLY CLOSED
	TRAFFIC FLOW DIRECTION
	WB STANLEY AVE DETOUR ROUTE
	EB WINDSOR AVE DETOUR ROUTE



USER NAME =	JuanS	DESIGNED -		REVISED -	
		DRAWN -		REVISED -	
PLOT SCALE =	200.0000' / in.	CHECKED -	TWB	REVISED -	
PLOT DATE =	11/5/2021	DATE -		REVISED -	

**STATE OF ILLINOIS  
 DEPARTMENT OF TRANSPORTATION**

**BERWYN DEPOT DISTRICT STREETScape  
 DETOUR PLAN - STAGE 1, SEQUENCE 2**

SCALE: SHEET 2 OF 6 SHEETS STA. TO STA.

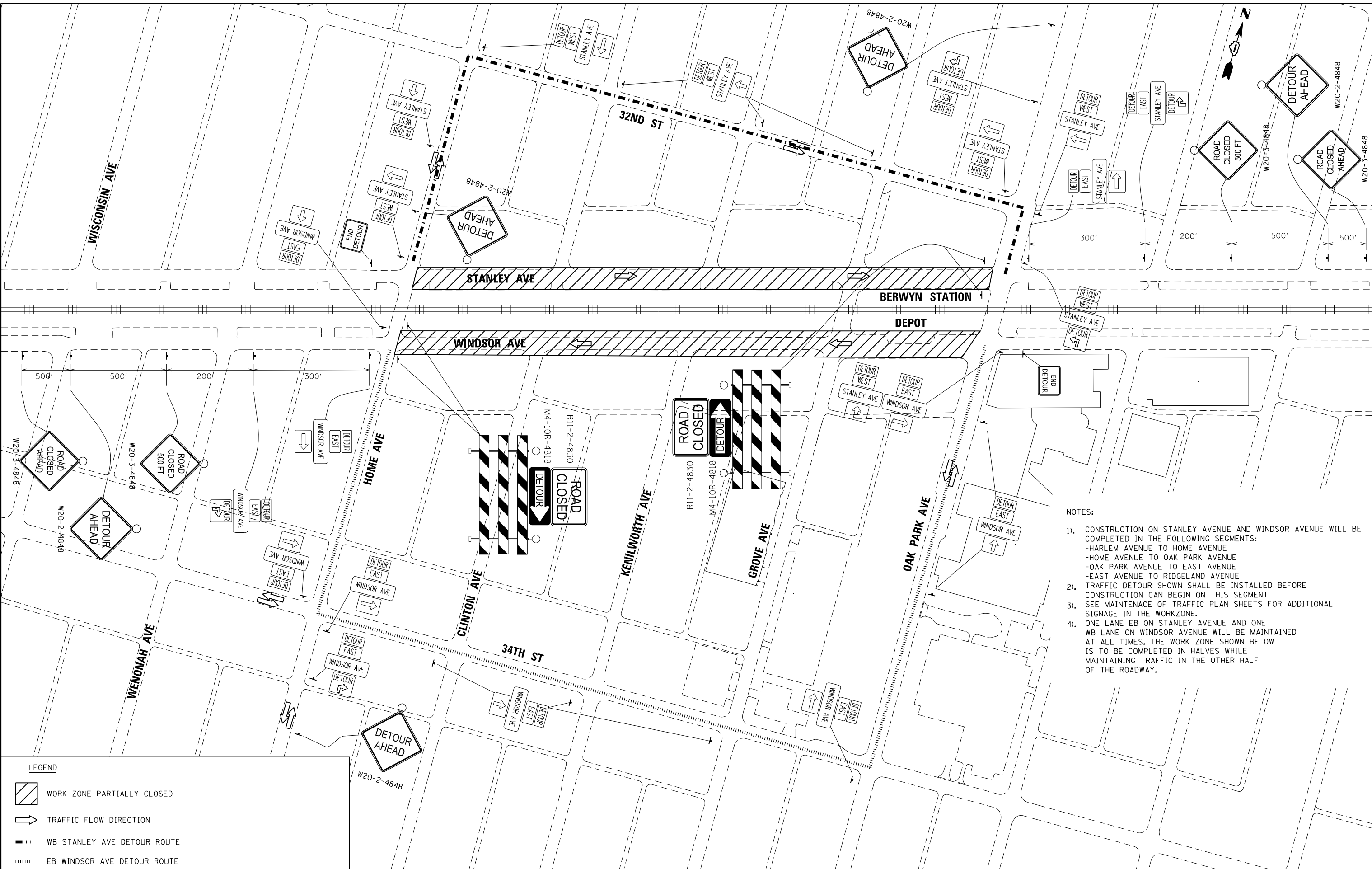
F.A. RTE.	SECTION	COUNTY	TOTAL SHEETS	SHEET NO.
	13-00170-00-R5	COOK	553	124
				CONTRACT NO.61H24
		ILLINOIS	FED. AID PROJECT	



PLAN	SURVEYED	DATE
	PLOTTED	
NOTE BOOK	ALIGNMENT CHECKED	
	STRUCTURE NOTATIONS CHECKED	
	NO.	

PROFILE	SURVEYED	DATE
	PLOTTED	
NOTE BOOK	GRADES CHECKED	
	STRUCTURE NOTATIONS CHECKED	
	NO.	

MODEL: Default  
 FILE NAME: M:\BERWYN DEPOT DISTRICT STREETScape (13-180)DRAWING\Streetscape\CADD Sheets\W201010101\_MDT\_Detour\_03.dgn



- NOTES:
- 1). CONSTRUCTION ON STANLEY AVENUE AND WINDSOR AVENUE WILL BE COMPLETED IN THE FOLLOWING SEGMENTS:  
 -HARLEM AVENUE TO HOME AVENUE  
 -HOME AVENUE TO OAK PARK AVENUE  
 -OAK PARK AVENUE TO EAST AVENUE  
 -EAST AVENUE TO RIDGELAND AVENUE
  - 2). TRAFFIC DETOUR SHOWN SHALL BE INSTALLED BEFORE CONSTRUCTION CAN BEGIN ON THIS SEGMENT
  - 3). SEE MAINTENANCE OF TRAFFIC PLAN SHEETS FOR ADDITIONAL SIGNAGE IN THE WORKZONE.
  - 4). ONE LANE EB ON STANLEY AVENUE AND ONE WB LANE ON WINDSOR AVENUE WILL BE MAINTAINED AT ALL TIMES. THE WORK ZONE SHOWN BELOW IS TO BE COMPLETED IN HALVES WHILE MAINTAINING TRAFFIC IN THE OTHER HALF OF THE ROADWAY.

LEGEND

	WORK ZONE PARTIALLY CLOSED
	TRAFFIC FLOW DIRECTION
	WB STANLEY AVE DETOUR ROUTE
	EB WINDSOR AVE DETOUR ROUTE



USER NAME = JuanS	DESIGNED -	REVISED -
	DRAWN -	REVISED -
PLOT SCALE = 200.0000' / in.	CHECKED - TWB	REVISED -
PLOT DATE = 11/5/2021	DATE -	REVISED -

STATE OF ILLINOIS  
 DEPARTMENT OF TRANSPORTATION

BERWYN DEPOT DISTRICT STREETScape  
 DETOUR PLAN - STAGE 1, SEQUENCE 3

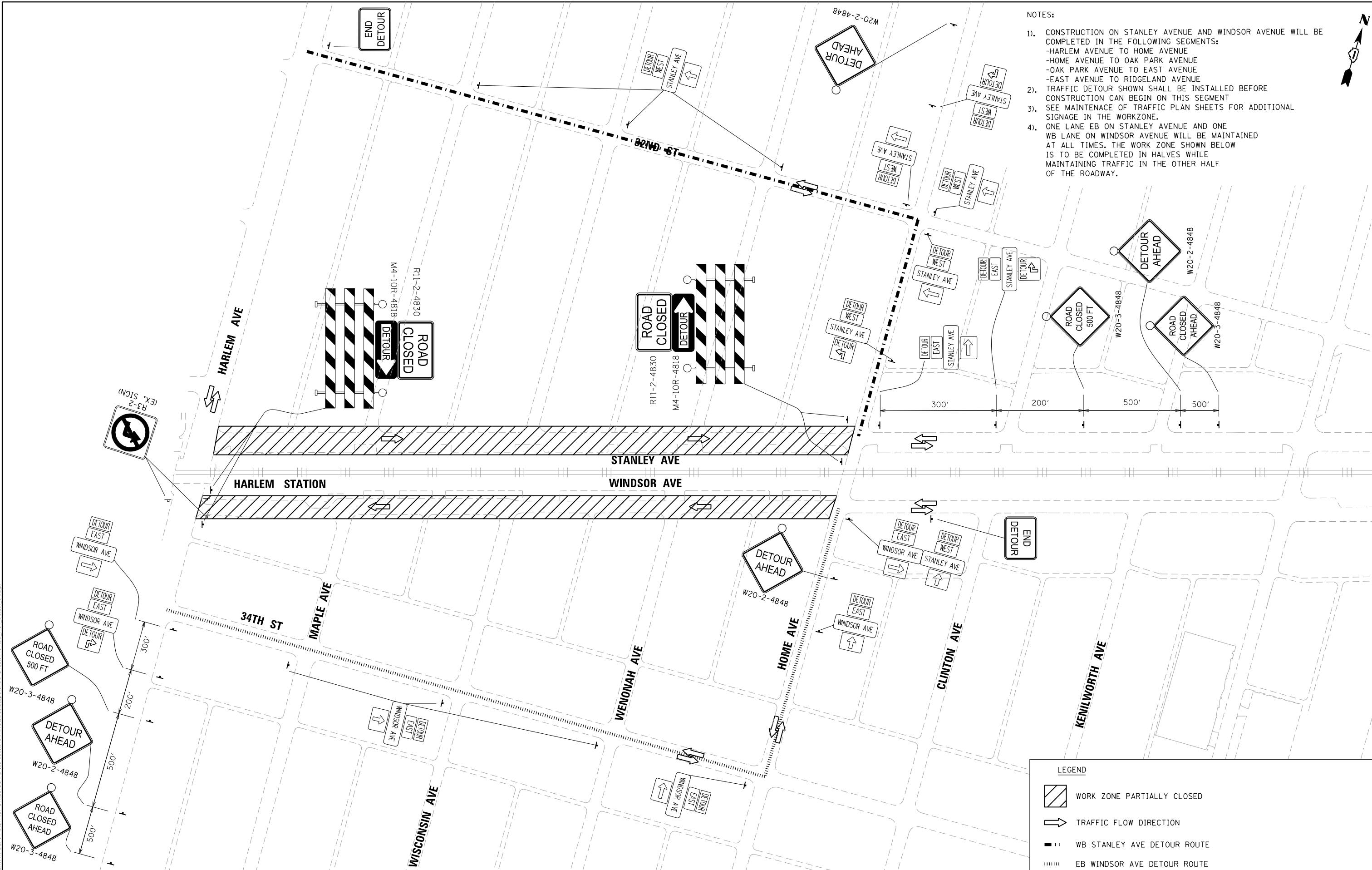
SCALE: SHEET 3 OF 6 SHEETS STA. TO STA.

F.A. RTE.	SECTION	COUNTY	TOTAL SHEETS	SHEET NO.
	13-00170-00-R5	COOK	553	125
CONTRACT NO.61H24				
ILLINOIS FED. AID PROJECT				

PLAN	SURVEYED	DATE
	PLOTTED	
	ALIGNED	
	CHECKED	
	FILE NAME	
	NO.	

PROFILE	SURVEYED	DATE
	PLOTTED	
	GRADES	
	CHECKED	
	STRUCTURE	
	NOTATION	
	NO.	

MODEL: Detour.dwg  
 FILE NAME: BERWYN DEPOT DISTRICT STREETScape (13-180)DRAWING StreetscapeCAD - StreetscapeCAD - Detour.dwg



- NOTES:
1. CONSTRUCTION ON STANLEY AVENUE AND WINDSOR AVENUE WILL BE COMPLETED IN THE FOLLOWING SEGMENTS:  
 -HARLEM AVENUE TO HOME AVENUE  
 -HOME AVENUE TO OAK PARK AVENUE  
 -OAK PARK AVENUE TO EAST AVENUE  
 -EAST AVENUE TO RIDGELAND AVENUE
  2. TRAFFIC DETOUR SHOWN SHALL BE INSTALLED BEFORE CONSTRUCTION CAN BEGIN ON THIS SEGMENT
  3. SEE MAINTENANCE OF TRAFFIC PLAN SHEETS FOR ADDITIONAL SIGNAGE IN THE WORKZONE.
  4. ONE LANE EB ON STANLEY AVENUE AND ONE WB LANE ON WINDSOR AVENUE WILL BE MAINTAINED AT ALL TIMES. THE WORK ZONE SHOWN BELOW IS TO BE COMPLETED IN HALVES WHILE MAINTAINING TRAFFIC IN THE OTHER HALF OF THE ROADWAY.

LEGEND

	WORK ZONE PARTIALLY CLOSED
	TRAFFIC FLOW DIRECTION
	WB STANLEY AVE DETOUR ROUTE
	EB WINDSOR AVE DETOUR ROUTE



USER NAME = JuanS	DESIGNED -	REVISED -
	DRAWN -	REVISED -
PLOT SCALE = 200,0000' / in.	CHECKED - TWB	REVISED -
PLOT DATE = 11/5/2021	DATE -	REVISED -

STATE OF ILLINOIS  
 DEPARTMENT OF TRANSPORTATION

BERWYN DEPOT DISTRICT STREETScape  
 DETOUR PLAN - STAGE 1, SEQUENCE 4

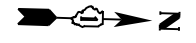
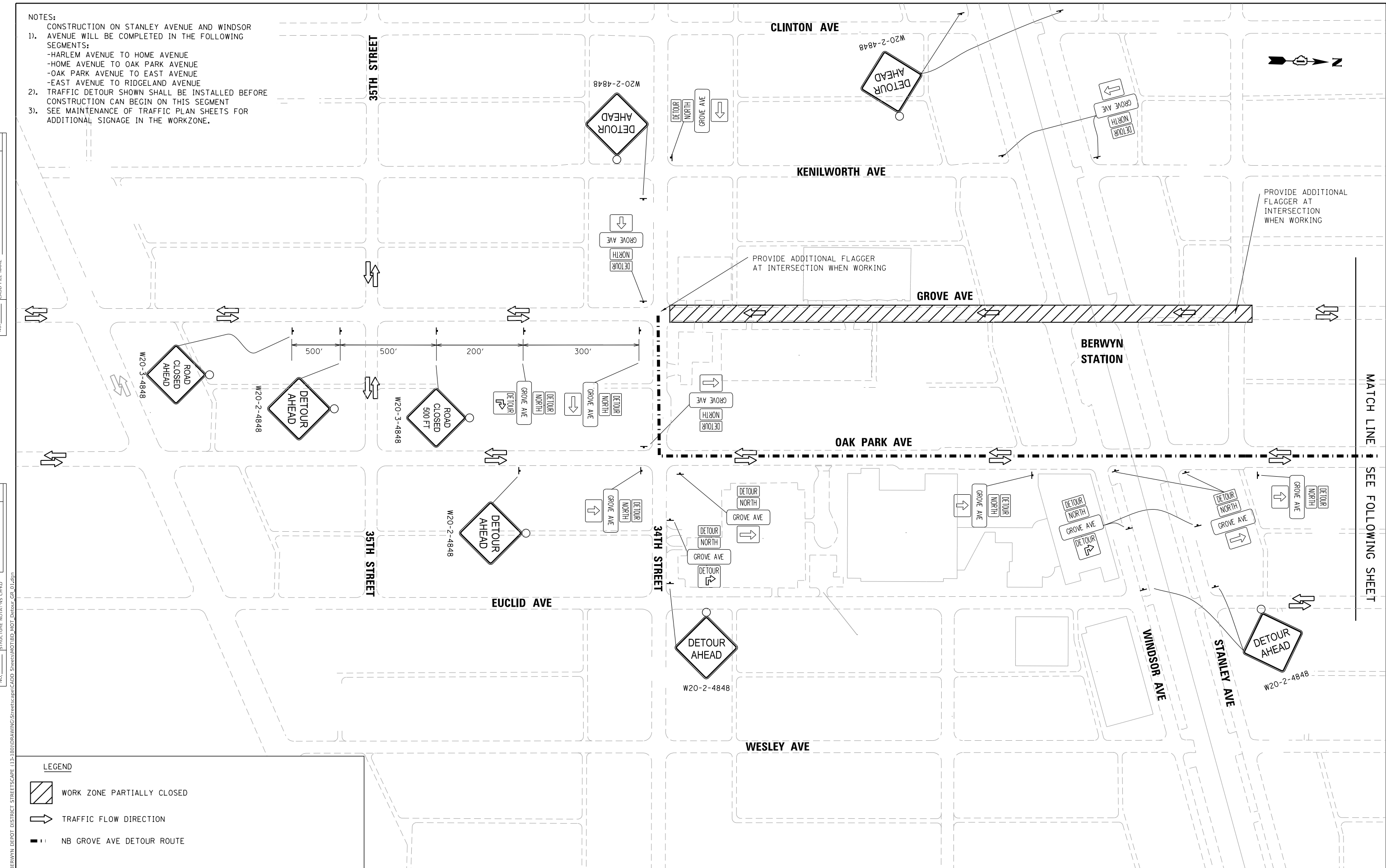
SCALE: SHEET 4 OF 6 SHEETS STA. TO STA.

F.A. RTE.	SECTION	COUNTY	TOTAL SHEETS	SHEET NO.
	13-00170-00-R5	COOK	553	126
CONTRACT NO.61H24				
ILLINOIS FED. AID PROJECT				

- NOTES:
- CONSTRUCTION ON STANLEY AVENUE AND WINDSOR AVENUE WILL BE COMPLETED IN THE FOLLOWING SEGMENTS:
    - HARLEM AVENUE TO HOME AVENUE
    - HOME AVENUE TO OAK PARK AVENUE
    - OAK PARK AVENUE TO EAST AVENUE
    - EAST AVENUE TO RIDGELAND AVENUE
  - TRAFFIC DETOUR SHOWN SHALL BE INSTALLED BEFORE CONSTRUCTION CAN BEGIN ON THIS SEGMENT
  - SEE MAINTENANCE OF TRAFFIC PLAN SHEETS FOR ADDITIONAL SIGNAGE IN THE WORKZONE.

PLAN	SURVEYED	DATE
	PLOTTED	
	ALIGNMENT CHECKED	
	NOTE BOOK	
	NO.	
	CADD FILE NAME	
	NO.	

PROFILE	SURVEYED	DATE
	PLOTTED	
	GRADES CHECKED	
	NOTE BOOK	
	NO.	
	STRUCTURE NOTATIONS CHECKED	
	NO.	



PROVIDE ADDITIONAL FLAGGER AT INTERSECTION WHEN WORKING

PROVIDE ADDITIONAL FLAGGER AT INTERSECTION WHEN WORKING

MATCH LINE SEE FOLLOWING SHEET

**LEGEND**

	WORK ZONE PARTIALLY CLOSED
	TRAFFIC FLOW DIRECTION
	NB GROVE AVE DETOUR ROUTE



USER NAME = RunD	DESIGNED -	REVISED -
	DRAWN -	REVISED -
PLOT SCALE = 200,000' / in.	CHECKED - TWB	REVISED -
PLOT DATE = 11/8/2021	DATE -	REVISED -

**STATE OF ILLINOIS  
DEPARTMENT OF TRANSPORTATION**

**BERWYN DEPOT DISTRICT STREETScape  
DETOUR PLAN - STAGE 1, SEQUENCE 5**

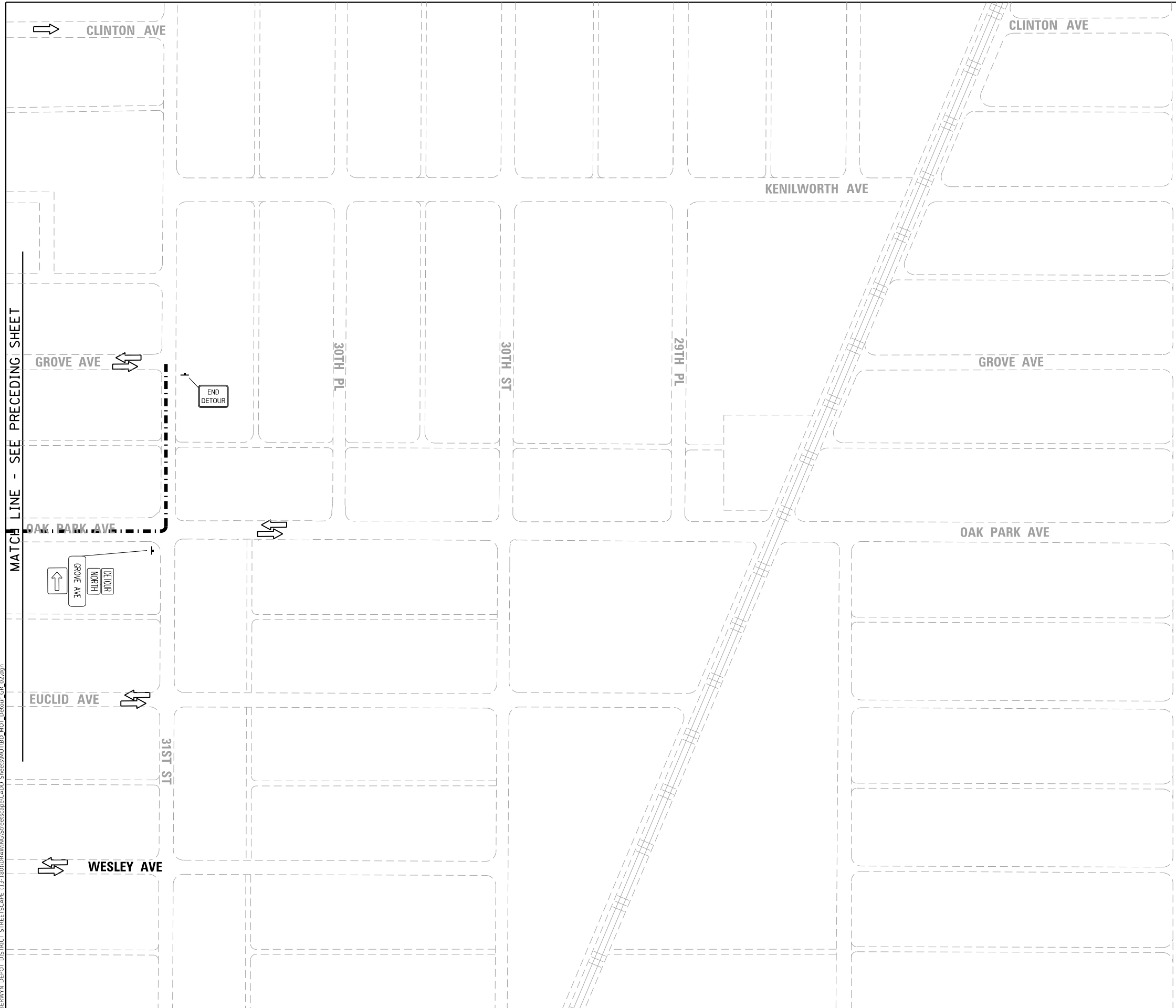
SCALE: SHEET 5 OF 6 SHEETS STA. TO STA.

F.A. RTE.	SECTION	COUNTY	TOTAL SHEETS	SHEET NO.
	13-00170-00-R5	COOK	553	127
CONTRACT NO.61H24				
ILLINOIS FED. AID PROJECT				

PLAN	SURVEYED	DATE
	PLOTTED	BY
	ALIGNMENT CHECKED	
	GRADE CHECKED	
	STRUCTURE NOTATION CHECKED	
	CADD FILE NAME	
	NO.	

PROFILE	SURVEYED	DATE
	PLOTTED	BY
	GRADES CHECKED	
	STRUCTURE NOTATION CHECKED	
	CADD FILE NAME	
	NO.	

MODEL: D:\rail\TERRA\BERWYN DEPOT DISTRICT STREETScape (13-180)\DRAWING\Streetscape\CADD\_Sheets\MOT\180\_MOT\_Detour\_G1\_02.dgn



NOTES:

- 1). CONSTRUCTION ON STANLEY AVENUE AND WINDSOR AVENUE WILL BE COMPLETED IN THE FOLLOWING SEGMENTS:  
 -HARLEM AVENUE TO HOME AVENUE  
 -HOME AVENUE TO OAK PARK AVENUE  
 -OAK PARK AVENUE TO EAST AVENUE  
 -EAST AVENUE TO RIDGELAND AVENUE
- 2). TRAFFIC DETOUR SHOWN SHALL BE INSTALLED BEFORE CONSTRUCTION CAN BEGIN ON THIS SEGMENT.
- 3). SEE MAINTENANCE OF TRAFFIC PLAN SHEETS FOR ADDITIONAL SIGNAGE IN THE WORKZONE.

**LEGEND**

- WORK ZONE PARTIALLY CLOSED
- TRAFFIC FLOW DIRECTION
- NB GROVE AVE DETOUR ROUTE



USER NAME = JuanS	DESIGNED -	REVISED -
PLOT SCALE = 200.0000 ' / in.	DRAWN -	REVISED -
PLOT DATE = 11/6/2021	CHECKED - TWB	REVISED -
	DATE -	REVISED -

**STATE OF ILLINOIS  
DEPARTMENT OF TRANSPORTATION**

SCALE:	SHEET 6	OF 6	SHEETS	STA.	TO STA.
--------	---------	------	--------	------	---------

**BERWYN DEPOT DISTRICT STREETScape  
DETOUR PLAN - STAGE 1, SEQUENCE 5**

F.A. RTE.	SECTION	COUNTY	TOTAL SHEETS	SHEET NO.
	13-00170-00-R5	COOK	553	128
CONTRACT NO.61H24				
ILLINOIS FED. AID PROJECT				

PLAN	SURVEYED	DATE
	PLOTTED	BY
	ALIGNED	
	CHECKED	
	FILED	
	NO.	

PROFILE	SURVEYED	DATE
	PLOTTED	BY
	GRADES CHECKED	
	STRUCTURE NOTATIONS CHECKED	
	NO.	

MODEL: Default  
 FILE NAME: M:\BERWYN DEPOT DISTRICT STREETScape (13-180)\DRAWING\Streetscape\CADD Sheets\MOT\TID\_MOT-TYPICAL\_S1\_01.dgn

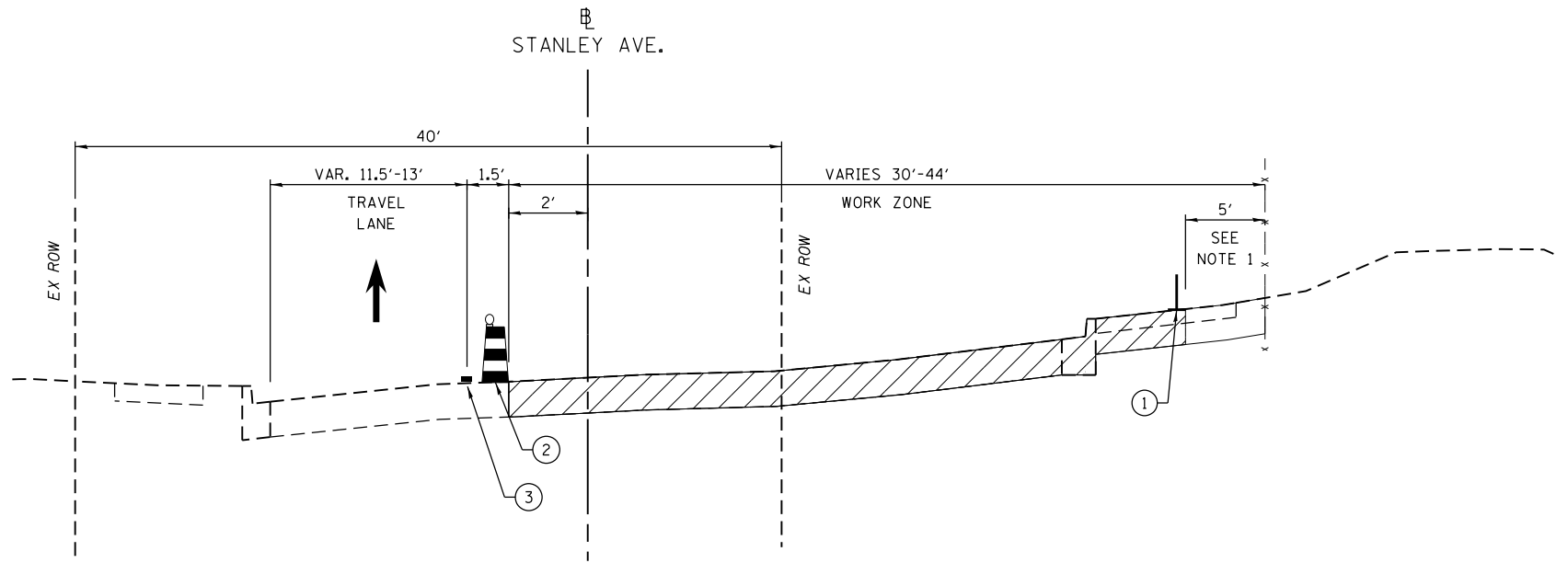
**LEGEND**

- ① TEMPORARY ORANGE HURRICANE FENCE
- ② TEMPORARY DRUM WITH WARNING LIGHT AT 25 FT SPACING
- ③ TEMPORARY PAVEMENT MARKING



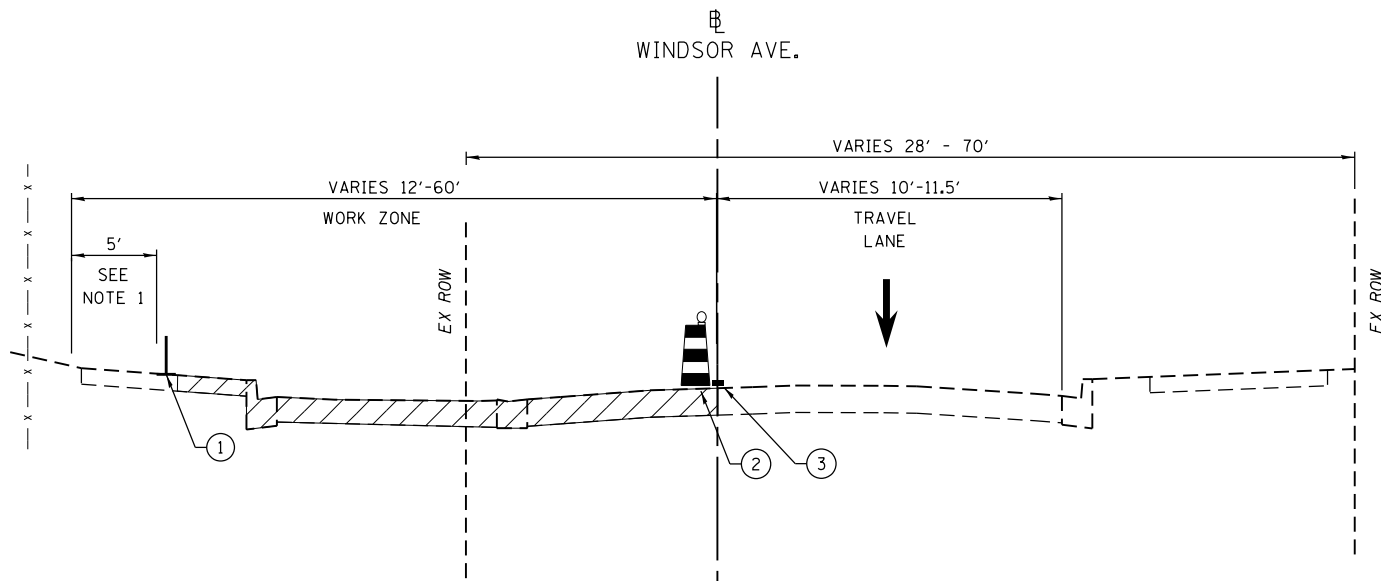
**NOTES:**

1. CONTRACTOR TO MAINTAIN 5' MINIMUM PROTECTED PEDESTRIAN PATH AND BUILDING ACCESS THROUGHOUT CONSTRUCTION. SEE MAINTENANCE OF TRAFFIC GENERAL NOTES FOR PEDESTRIAN PATH NOTES AND DETAILS.



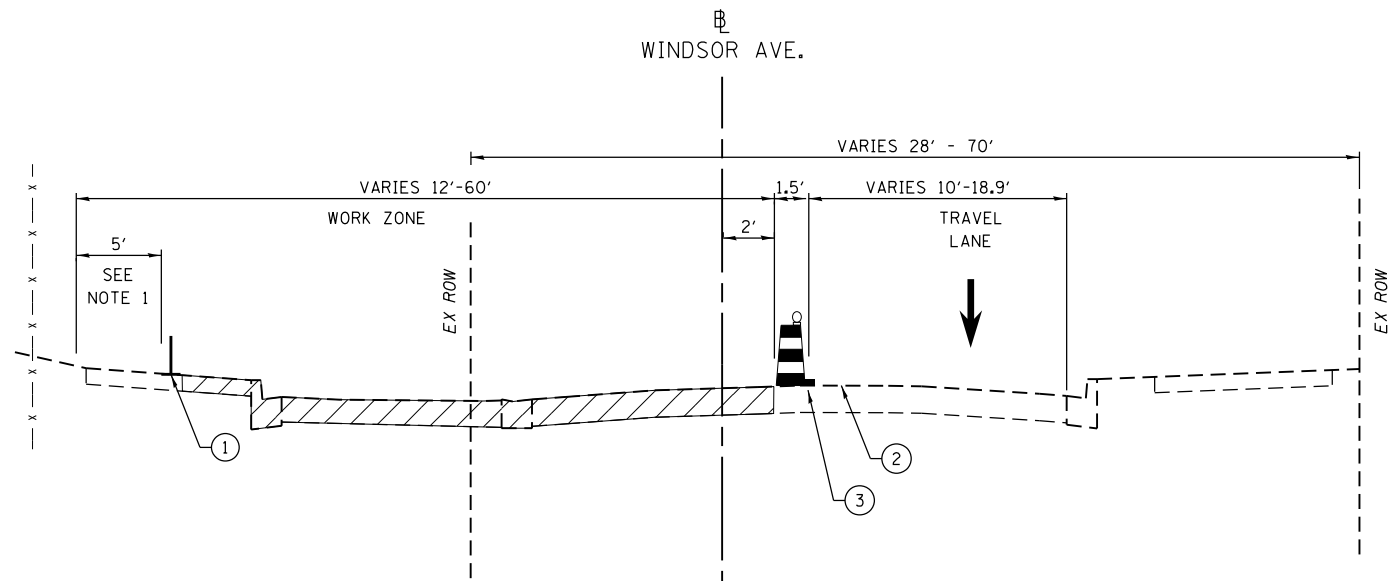
**MAINTENANCE OF TRAFFIC  
 TYPICAL SECTION STAGE I**

STANLEY AVE  
 (LOOKING EAST)  
 STA 5001+02 TO STA 5056+95



**MAINTENANCE OF TRAFFIC THROUGH WORK ZONE  
 TYPICAL SECTION STAGE 1**

WINDSOR AVE  
 (LOOKING EAST)  
 STA 6001+35 TO STA 6005+00  
 STA 6029+50 TO STA 6054+00



**MAINTENANCE OF TRAFFIC THROUGH WORK ZONE  
 TYPICAL SECTION STAGE 1**

WINDSOR AVE  
 (LOOKING EAST)  
 STA 6005+00 TO STA 6029+50  
 STA 6054+00 TO STA 6056+98



USER NAME	= JuanS
DESIGNED	-
DRAWN	-
CHECKED	- TWB
DATE	-
PLOT SCALE	= 10.0000' / in.
PLOT DATE	= 11/5/2021

DESIGNED	-	REVISED	-
DRAWN	-	REVISED	-
CHECKED	- TWB	REVISED	-
DATE	-	REVISED	-

**STATE OF ILLINOIS  
 DEPARTMENT OF TRANSPORTATION**

**BERWYN DEPOT DISTRICT STREETScape  
 MAINTENANCE OF TRAFFIC TYPICAL SECTIONS - STAGE I**

SCALE: SHEET 1 OF 5 SHEETS STA. TO STA.

F.A. RTE.	SECTION	COUNTY	TOTAL SHEETS	SHEET NO.
	13-00170-00-RS	COOK	553	129
				CONTRACT NO.61H24
				ILLINOIS FED. AID PROJECT

DATE	
BY	
SURVEYED	
PLOTTED	
ALIGNMENT CHECKED	
GRADES CHECKED	
STRUCTURE NOTATIONS CHECKED	
CADD FILE NAME	
PLAN	
NOTE BOOK NO.	

DATE	
BY	
SURVEYED	
PLOTTED	
GRADES CHECKED	
STRUCTURE NOTATIONS CHECKED	
PROFILE	
NOTE BOOK NO.	

MODEL: Default  
FILE NAME: M:\BERWYN DEPOT DISTRICT STREETScape (13-180)\DRAWING\Streetscape\CADD Sheets\MOT\TBD\_MOT-TYPICAL\_S1\_02.dgn

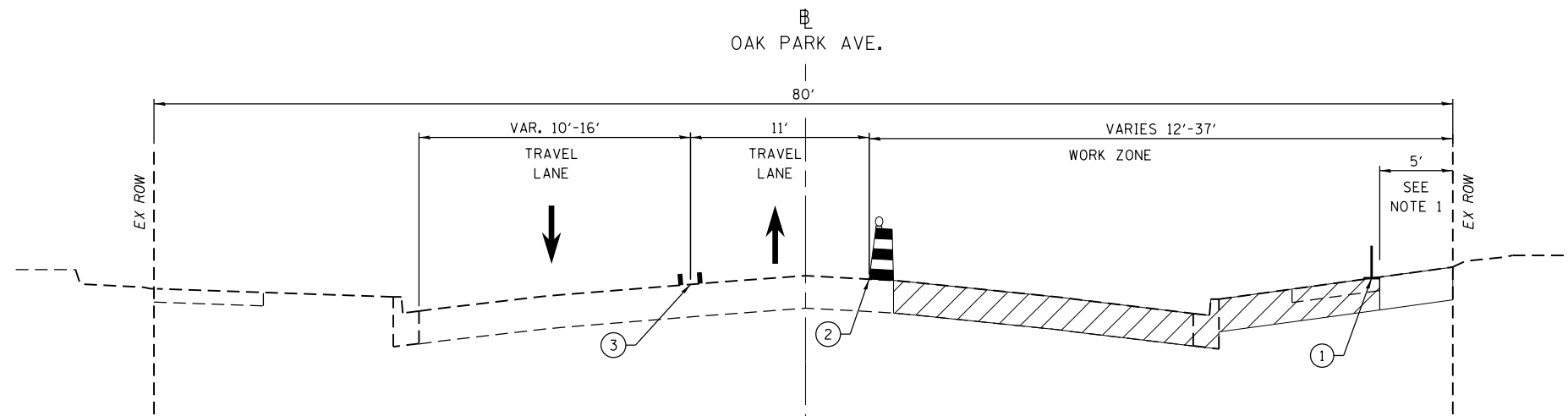
**LEGEND**

- ① TEMPORARY ORANGE HURRICANE FENCE
- ② TEMPORARY DRUM WITH WARNING LIGHT AT 25 FT SPACING
- ③ TEMPORARY PAVEMENT MARKING

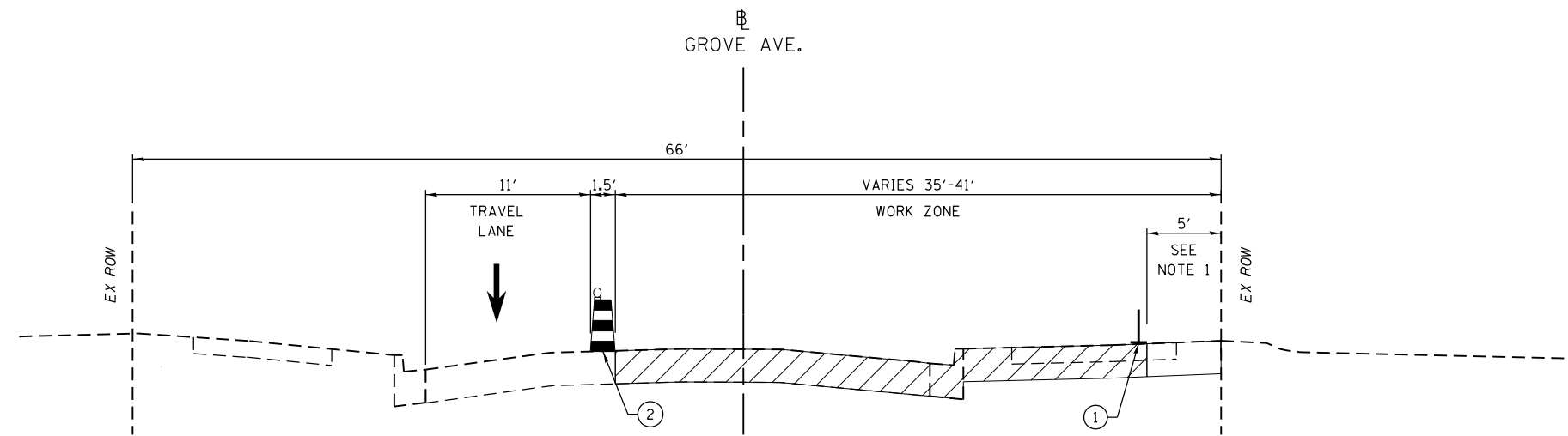
AREA UNDER CONSTRUCTION

**NOTES:**

1. CONTRACTOR TO MAINTAIN 5' MINIMUM PROTECTED PEDESTRIAN PATH AND BUILDING ACCESS THROUGHOUT CONSTRUCTION. SEE MAINTENANCE OF TRAFFIC GENERAL NOTES FOR PEDESTRIAN PATH NOTES AND DETAILS.



**MAINTENANCE OF TRAFFIC  
TYPICAL SECTION STAGE I  
OAK PARK AVE  
(LOOKING NORTH)  
STA 13+50 TO STA 35+55  
OMISSION  
STA 25+25 TO STA 26+10**



**MAINTENANCE OF TRAFFIC  
TYPICAL SECTION STAGE I  
GROVE AVE  
(LOOKING NORTH)  
STA 7000+30 TO STA 7014+10  
OMISSION  
STA 7010+50 TO STA 7011+25**



USER NAME = JuanS	DESIGNED -	REVISED -
	DRAWN -	REVISED -
PLOT SCALE = 10.0000 ' / in.	CHECKED - TWB	REVISED -
PLOT DATE = 11/5/2021	DATE -	REVISED -

**STATE OF ILLINOIS  
DEPARTMENT OF TRANSPORTATION**

**BERWYN DEPOT DISTRICT STREETScape  
MAINTENANCE OF TRAFFIC TYPICAL SECTIONS - STAGE I**

SCALE: SHEET 2 OF 5 SHEETS STA. TO STA.

F.A. RTE.	SECTION	COUNTY	TOTAL SHEETS	SHEET NO.
	13-00170-00-RS	COOK	553	130
CONTRACT NO.61H24				
ILLINOIS FED. AID PROJECT				

DATE	
BY	
PLAN	
SURVEYED	
PLOTTED	
ALIGNMENT CHECKED	
GRADES CHECKED	
STRUCTURE NOTATIONS CHECKED	
NOTE BOOK NO.	
CADD FILE NAME	

DATE	
BY	
PROFILE	
SURVEYED	
PLOTTED	
GRADES CHECKED	
STRUCTURE NOTATIONS CHECKED	
NOTE BOOK NO.	
CADD FILE NAME	

MODEL: Default  
FILE NAME: M:\BERWYN DEPOT DISTRICT STREETScape (13-180)\DRAWING\Streetscape\CADD Sheets\MOT\TID\_MOT-TYPICAL\_S2\_01.dgn

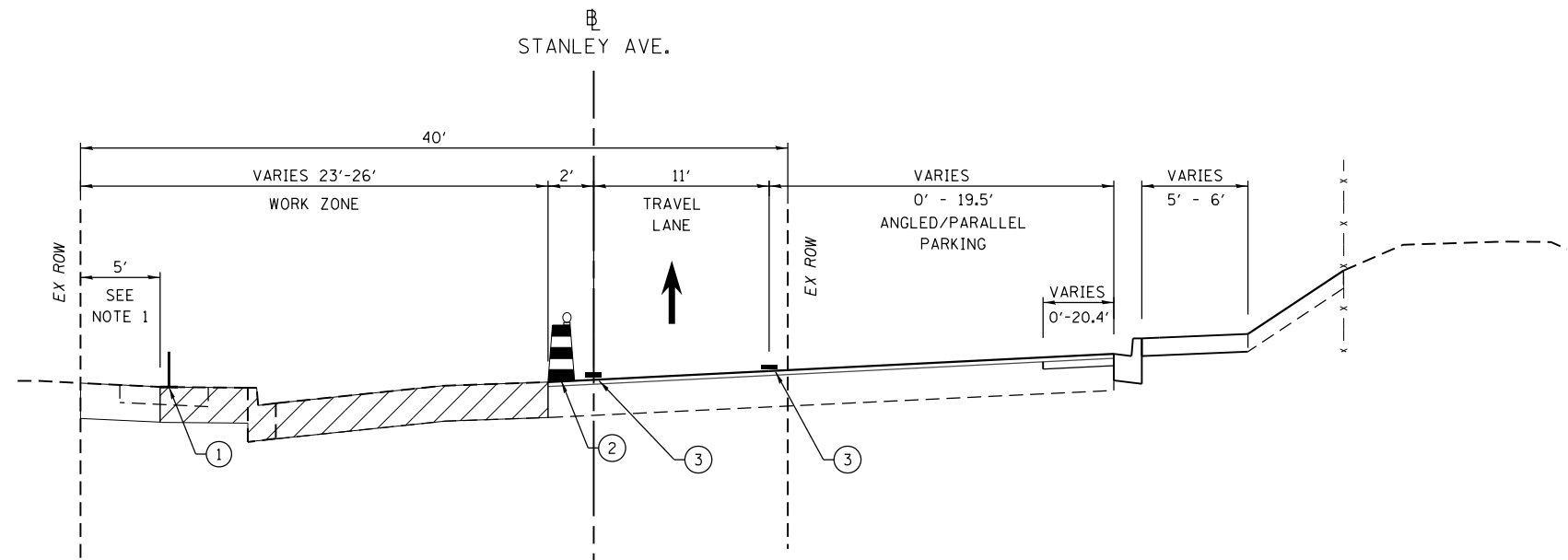
**LEGEND**

- ① TEMPORARY ORANGE HURRICANE FENCE
- ② TEMPORARY DRUM WITH WARNING LIGHT AT 25 FT SPACING (TYP.)
- ③ TEMPORARY PAVEMENT MARKING

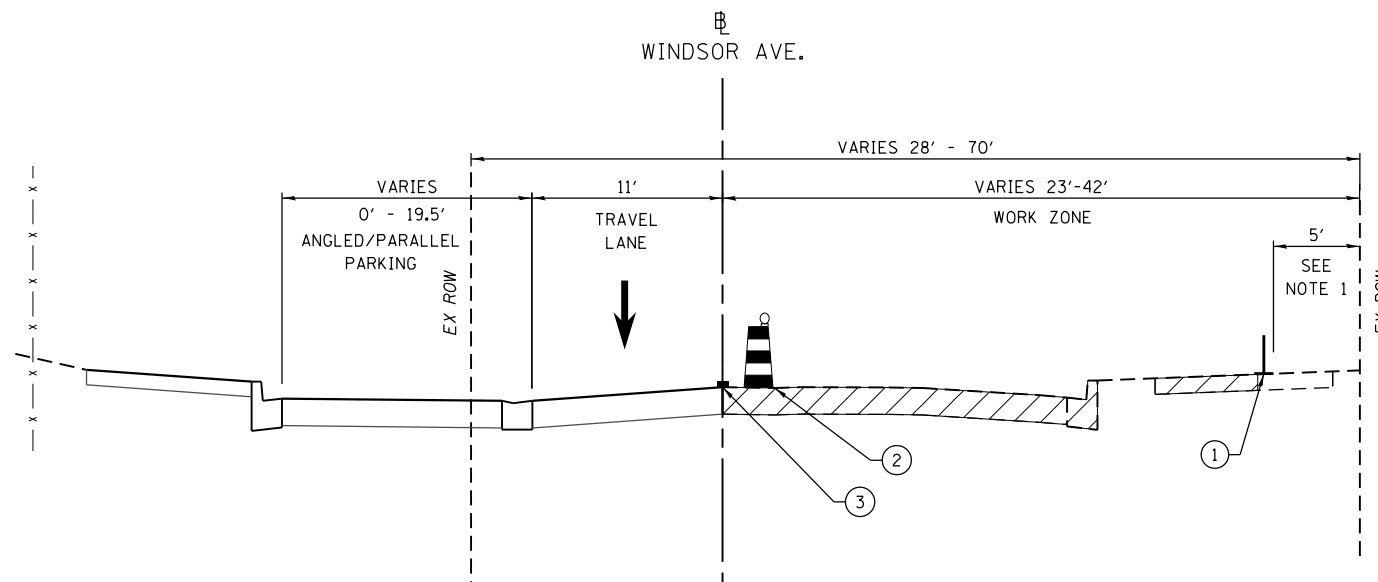
AREA UNDER CONSTRUCTION

**NOTES:**

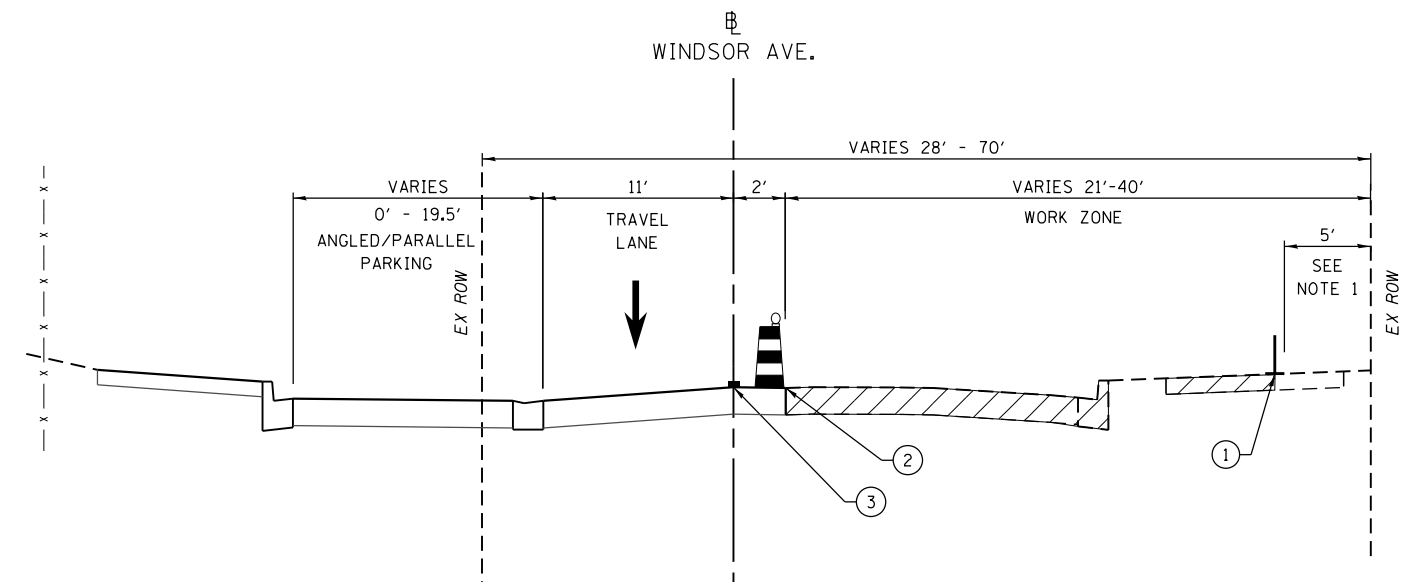
- 1. CONTRACTOR TO MAINTAIN 5' MINIMUM PROTECTED PEDESTRIAN PATH AND BUILDING ACCESS THROUGHOUT CONSTRUCTION. SEE MAINTENANCE OF TRAFFIC GENERAL NOTES FOR PEDESTRIAN PATH NOTES AND DETAILS.



MAINTENANCE OF TRAFFIC THROUGH WORK ZONE  
TYPICAL SECTION STAGE 2  
STANLEY AVE  
(LOOKING EAST)  
STA 5001+02 TO STA 5056+95



MAINTENANCE OF TRAFFIC THROUGH WORK ZONE  
TYPICAL SECTION STAGE 2  
WINDSOR AVE  
(LOOKING EAST)  
STA 6001+35 TO STA 6005+00  
STA 6029+50 TO STA 6054+00



MAINTENANCE OF TRAFFIC THROUGH WORK ZONE  
TYPICAL SECTION STAGE 2  
WINDSOR AVE  
(LOOKING EAST)  
STA 6005+00 TO STA 6029+50  
STA 6054+00 TO STA 6056+98



USER NAME = JuanS	DESIGNED -	REVISED -
	DRAWN -	REVISED -
PLOT SCALE = 10.0000' / in.	CHECKED - TWB	REVISED -
PLOT DATE = 11/5/2021	DATE -	REVISED -

STATE OF ILLINOIS  
DEPARTMENT OF TRANSPORTATION

BERWYN DEPOT DISTRICT STREETScape  
MAINTENANCE OF TRAFFIC TYPICAL SECTIONS - STAGE II

SCALE: SHEET 3 OF 5 SHEETS STA. TO STA.

F.A. RTE.	SECTION	COUNTY	TOTAL SHEETS	SHEET NO.
	13-00170-00-RS	COOK	553	131
CONTRACT NO.61H24				
ILLINOIS FED. AID PROJECT				

DATE	
BY	
SURVEYED	
PLOTTED	
ALIGNMENT CHECKED	
GRADE CHECKED	
STRUCTURE NOTATIONS CHECKED	
CADD FILE NAME	
PLAN	
NOTE BOOK NO.	

DATE	
BY	
SURVEYED	
PLOTTED	
GRADES CHECKED	
STRUCTURE NOTATIONS CHECKED	
PROFILE	
NOTE BOOK NO.	

MODEL: Default  
FILE NAME: M:\BERWYN DEPOT DISTRICT STREETScape (13-180)\DRAWING\Streetscape\CADD Sheets\MOT\TD\_MOT-TYPICAL\_S2\_02.dgn

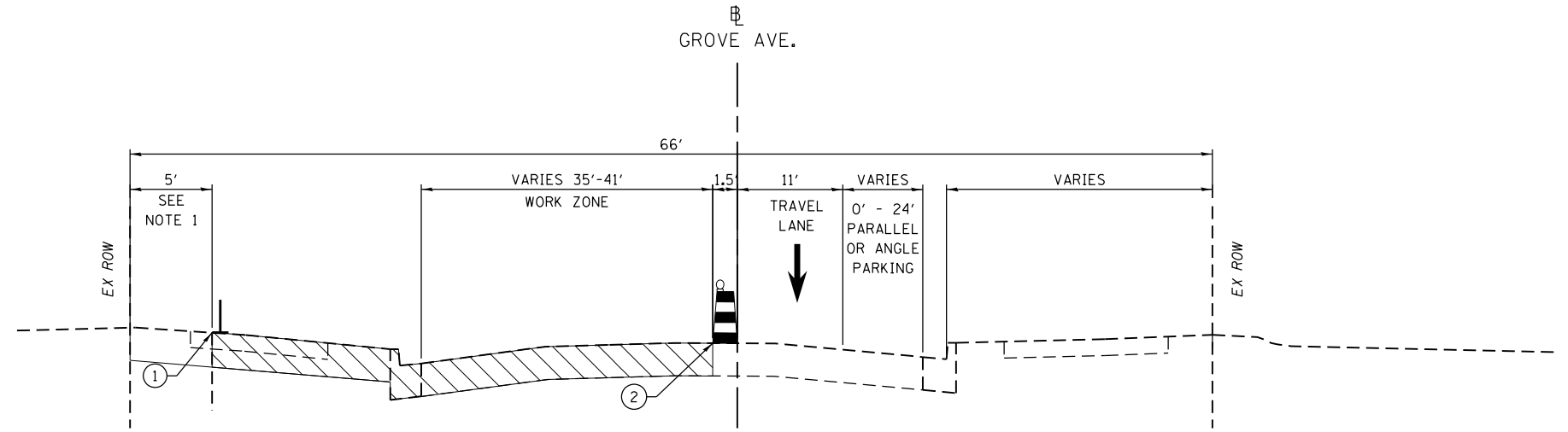
**LEGEND**

- ① TEMPORARY ORANGE HURRICANE FENCE
- ② TEMPORARY DRUM WITH WARNING LIGHT AT 25 FT SPACING (TYP.)
- ③ TEMPORARY PAVEMENT MARKING

AREA UNDER CONSTRUCTION

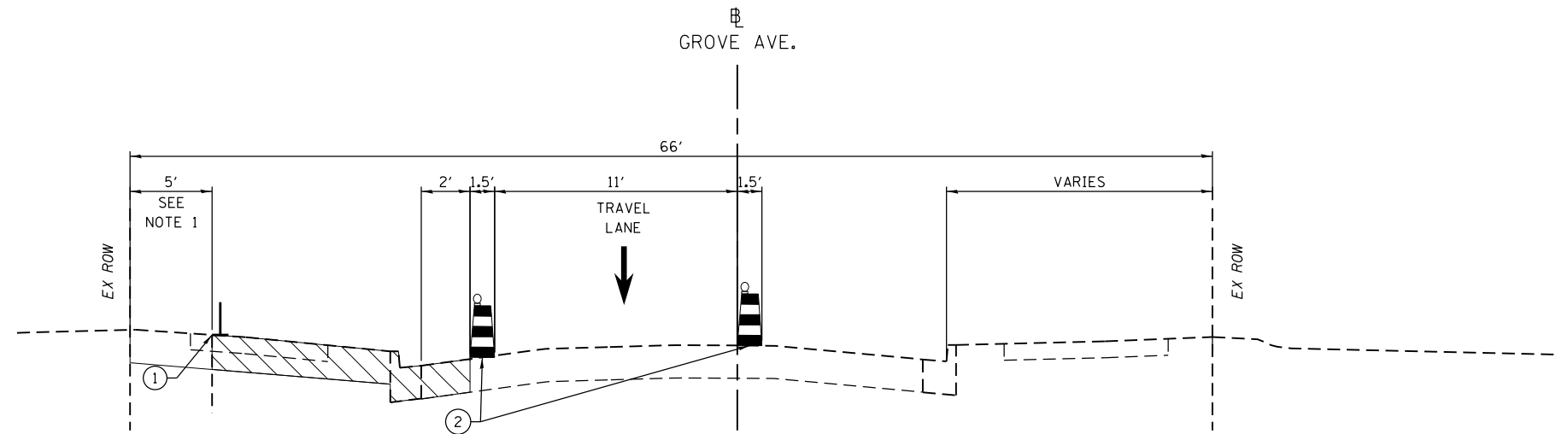
**NOTES:**

1. CONTRACTOR TO MAINTAIN 5' MINIMUM PROTECTED PEDESTRIAN PATH AND BUILDING ACCESS THROUGHOUT CONSTRUCTION. SEE MAINTENANCE OF TRAFFIC GENERAL NOTES FOR PEDESTRIAN PATH NOTES AND DETAILS.



**MAINTENANCE OF TRAFFIC THROUGH WORK ZONE  
TYPICAL SECTION STAGE 2**

GROVE AVE  
(LOOKING NORTH)  
STA 7000+30 TO STA 7009+14



**MAINTENANCE OF TRAFFIC THROUGH WORK ZONE  
TYPICAL SECTION STAGE 2**

GROVE AVE  
(LOOKING NORTH)  
STA 7009+14 TO 7014+10  
OMISSION  
STA 7010+50 TO STA 7011+25



USER NAME = JuanS	DESIGNED -	REVISED -
	DRAWN -	REVISED -
PLOT SCALE = 10.0000 ' / in.	CHECKED - TWB	REVISED -
PLOT DATE = 11/5/2021	DATE -	REVISED -

**STATE OF ILLINOIS  
DEPARTMENT OF TRANSPORTATION**

<b>BERWYN DEPOT DISTRICT STREETScape  MAINTENANCE OF TRAFFIC TYPICAL SECTIONS - STAGE II</b>			
SCALE:	SHEET 4	OF 5 SHEETS	STA. TO STA.

F.A. RTE.	SECTION	COUNTY	TOTAL SHEETS	SHEET NO.
	13-00170-00-RS	COOK	553	132
CONTRACT NO.61H24				
ILLINOIS FED. AID PROJECT				



PLAN	SURVEYED	DATE
	PLOTTED	
	ALIGNMENT CHECKED	
	NOTE BOOK NO.	
	CADD FILE NAME	

PROFILE	SURVEYED	DATE
	PLOTTED	
	GRADES CHECKED	
	STRUCTURE NOTATIONS CHECKED	
	NOTE BOOK NO.	
	CADD FILE NAME	

MODEL: Default  
FILE NAME: M:\BERWYN DEPOT DISTRICT STREETScape (13-180)\DRAWING\Streetscape\CADD Sheets\MOT\TYPICAL MOT-TYPICAL\_S3\_01.dgn

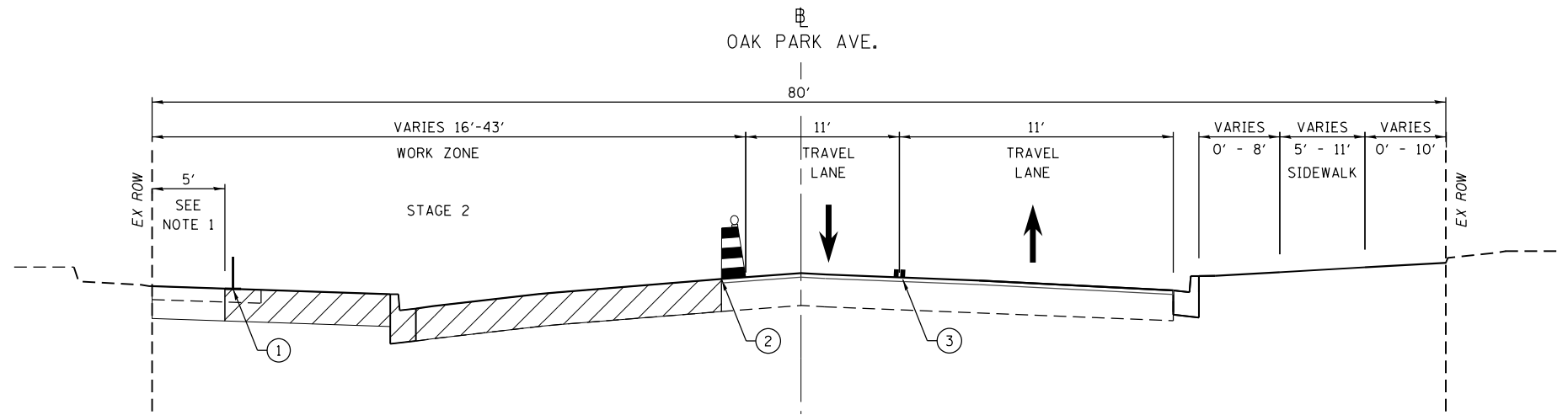
**LEGEND**

- ① TEMPORARY ORANGE HURRICANE FENCE
- ② TEMPORARY DRUM WITH WARNING LIGHT AT 25 FT SPACING (TYP.)
- ③ TEMPORARY PAVEMENT MARKING

AREA UNDER CONSTRUCTION

**NOTES:**

1. CONTRACTOR TO MAINTAIN 5' MINIMUM PROTECTED PEDESTRIAN PATH AND BUILDING ACCESS THROUGHOUT CONSTRUCTION. SEE MAINTENANCE OF TRAFFIC GENERAL NOTES FOR PEDESTRIAN PATH NOTES AND DETAILS.



**MAINTENANCE OF TRAFFIC THROUGH WORK ZONE  
TYPICAL SECTION STAGE 2**

OAK PARK AVE  
(LOOKING NORTH)  
STA 13+50 TO STA 35+55  
OMISSION  
STA 25+25 TO STA 34+10



USER NAME = JuanS	DESIGNED -	REVISED -
PLOT SCALE = 10.0000 ' / in.	DRAWN -	REVISED -
PLOT DATE = 11/5/2021	CHECKED - TWB	REVISED -
	DATE -	REVISED -

**STATE OF ILLINOIS  
DEPARTMENT OF TRANSPORTATION**

**BERWYN DEPOT DISTRICT STREETScape  
MAINTENANCE OF TRAFFIC TYPICAL SECTIONS - STAGE III**

F.A. RTE.	SECTION	COUNTY	TOTAL SHEETS	SHEET NO.
	13-00170-00-RS	COOK	553	133
CONTRACT NO.61H24				
ILLINOIS FED. AID PROJECT				








SCALE: SHEET 5 OF 5 SHEETS STA. TO STA.

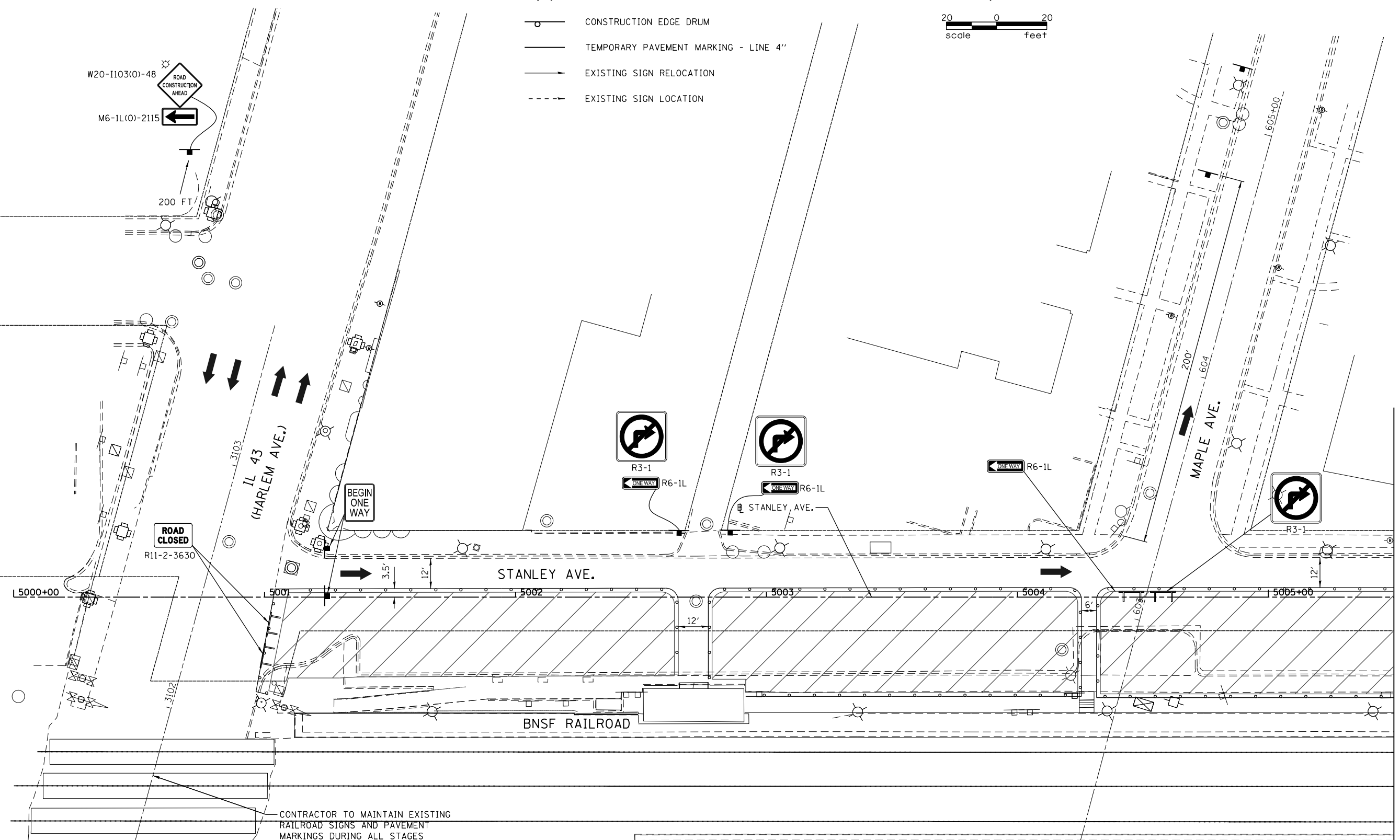
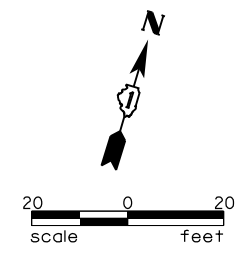
PLAN	SURVEYED	DATE
	PLOTTED	
	ALIGNMENT CHECKED	
	NOTE BOOK NO.	
	FILE NAME	
	FILE NO.	

PROFILE	SURVEYED	DATE
	PLOTTED	
	GRADES CHECKED	
	STRUCTURE NOTATIONS CHECKED	
	NOTE BOOK NO.	
	FILE NAME	
	FILE NO.	

MODEL: Default  
 FILE NAME: BERWYN DEPOT DISTRICT STREETScape (13-180)DRAWING Streetscape.dwg  
 SHEETS: 101, 102, 103, 104, 105, 106, 107, 108, 109, 110, 111, 112, 113, 114, 115, 116, 117, 118, 119, 120, 121, 122, 123, 124, 125, 126, 127, 128, 129, 130, 131, 132, 133, 134, 135, 136, 137, 138, 139, 140, 141, 142, 143, 144, 145, 146, 147, 148, 149, 150, 151, 152, 153, 154, 155, 156, 157, 158, 159, 160, 161, 162, 163, 164, 165, 166, 167, 168, 169, 170, 171, 172, 173, 174, 175, 176, 177, 178, 179, 180, 181, 182, 183, 184, 185, 186, 187, 188, 189, 190, 191, 192, 193, 194, 195, 196, 197, 198, 199, 200, 201, 202, 203, 204, 205, 206, 207, 208, 209, 210, 211, 212, 213, 214, 215, 216, 217, 218, 219, 220, 221, 222, 223, 224, 225, 226, 227, 228, 229, 230, 231, 232, 233, 234, 235, 236, 237, 238, 239, 240, 241, 242, 243, 244, 245, 246, 247, 248, 249, 250, 251, 252, 253, 254, 255, 256, 257, 258, 259, 260, 261, 262, 263, 264, 265, 266, 267, 268, 269, 270, 271, 272, 273, 274, 275, 276, 277, 278, 279, 280, 281, 282, 283, 284, 285, 286, 287, 288, 289, 290, 291, 292, 293, 294, 295, 296, 297, 298, 299, 300, 301, 302, 303, 304, 305, 306, 307, 308, 309, 310, 311, 312, 313, 314, 315, 316, 317, 318, 319, 320, 321, 322, 323, 324, 325, 326, 327, 328, 329, 330, 331, 332, 333, 334, 335, 336, 337, 338, 339, 340, 341, 342, 343, 344, 345, 346, 347, 348, 349, 350, 351, 352, 353, 354, 355, 356, 357, 358, 359, 360, 361, 362, 363, 364, 365, 366, 367, 368, 369, 370, 371, 372, 373, 374, 375, 376, 377, 378, 379, 380, 381, 382, 383, 384, 385, 386, 387, 388, 389, 390, 391, 392, 393, 394, 395, 396, 397, 398, 399, 400, 401, 402, 403, 404, 405, 406, 407, 408, 409, 410, 411, 412, 413, 414, 415, 416, 417, 418, 419, 420, 421, 422, 423, 424, 425, 426, 427, 428, 429, 430, 431, 432, 433, 434, 435, 436, 437, 438, 439, 440, 441, 442, 443, 444, 445, 446, 447, 448, 449, 450, 451, 452, 453, 454, 455, 456, 457, 458, 459, 460, 461, 462, 463, 464, 465, 466, 467, 468, 469, 470, 471, 472, 473, 474, 475, 476, 477, 478, 479, 480, 481, 482, 483, 484, 485, 486, 487, 488, 489, 490, 491, 492, 493, 494, 495, 496, 497, 498, 499, 500, 501, 502, 503, 504, 505, 506, 507, 508, 509, 510, 511, 512, 513, 514, 515, 516, 517, 518, 519, 520, 521, 522, 523, 524, 525, 526, 527, 528, 529, 530, 531, 532, 533, 534, 535, 536, 537, 538, 539, 540, 541, 542, 543, 544, 545, 546, 547, 548, 549, 550, 551, 552, 553, 554, 555, 556, 557, 558, 559, 560, 561, 562, 563, 564, 565, 566, 567, 568, 569, 570, 571, 572, 573, 574, 575, 576, 577, 578, 579, 580, 581, 582, 583, 584, 585, 586, 587, 588, 589, 590, 591, 592, 593, 594, 595, 596, 597, 598, 599, 600, 601, 602, 603, 604, 605, 606, 607, 608, 609, 610, 611, 612, 613, 614, 615, 616, 617, 618, 619, 620, 621, 622, 623, 624, 625, 626, 627, 628, 629, 630, 631, 632, 633, 634, 635, 636, 637, 638, 639, 640, 641, 642, 643, 644, 645, 646, 647, 648, 649, 650, 651, 652, 653, 654, 655, 656, 657, 658, 659, 660, 661, 662, 663, 664, 665, 666, 667, 668, 669, 670, 671, 672, 673, 674, 675, 676, 677, 678, 679, 680, 681, 682, 683, 684, 685, 686, 687, 688, 689, 690, 691, 692, 693, 694, 695, 696, 697, 698, 699, 700, 701, 702, 703, 704, 705, 706, 707, 708, 709, 710, 711, 712, 713, 714, 715, 716, 717, 718, 719, 720, 721, 722, 723, 724, 725, 726, 727, 728, 729, 730, 731, 732, 733, 734, 735, 736, 737, 738, 739, 740, 741, 742, 743, 744, 745, 746, 747, 748, 749, 750, 751, 752, 753, 754, 755, 756, 757, 758, 759, 760, 761, 762, 763, 764, 765, 766, 767, 768, 769, 770, 771, 772, 773, 774, 775, 776, 777, 778, 779, 780, 781, 782, 783, 784, 785, 786, 787, 788, 789, 790, 791, 792, 793, 794, 795, 796, 797, 798, 799, 800, 801, 802, 803, 804, 805, 806, 807, 808, 809, 810, 811, 812, 813, 814, 815, 816, 817, 818, 819, 820, 821, 822, 823, 824, 825, 826, 827, 828, 829, 830, 831, 832, 833, 834, 835, 836, 837, 838, 839, 840, 841, 842, 843, 844, 845, 846, 847, 848, 849, 850, 851, 852, 853, 854, 855, 856, 857, 858, 859, 860, 861, 862, 863, 864, 865, 866, 867, 868, 869, 870, 871, 872, 873, 874, 875, 876, 877, 878, 879, 880, 881, 882, 883, 884, 885, 886, 887, 888, 889, 890, 891, 892, 893, 894, 895, 896, 897, 898, 899, 900, 901, 902, 903, 904, 905, 906, 907, 908, 909, 910, 911, 912, 913, 914, 915, 916, 917, 918, 919, 920, 921, 922, 923, 924, 925, 926, 927, 928, 929, 930, 931, 932, 933, 934, 935, 936, 937, 938, 939, 940, 941, 942, 943, 944, 945, 946, 947, 948, 949, 950, 951, 952, 953, 954, 955, 956, 957, 958, 959, 960, 961, 962, 963, 964, 965, 966, 967, 968, 969, 970, 971, 972, 973, 974, 975, 976, 977, 978, 979, 980, 981, 982, 983, 984, 985, 986, 987, 988, 989, 990, 991, 992, 993, 994, 995, 996, 997, 998, 999, 1000

LEGEND

-  PROPOSED WORK ZONE
-  TRAFFIC FLOW DIRECTION
-  TYPE III BARRICADE
-  CONSTRUCTION EDGE DRUM
-  TEMPORARY PAVEMENT MARKING - LINE 4"
-  EXISTING SIGN RELOCATION
-  EXISTING SIGN LOCATION



CONTRACTOR TO MAINTAIN EXISTING RAILROAD SIGNS AND PAVEMENT MARKINGS DURING ALL STAGES

MATCHLINE STA. 5005 + 50



USER NAME = JuanS	DESIGNED -	REVISED -
	DRAWN -	REVISED -
PLOT SCALE = 40.0000 ' / in.	CHECKED - TWB	REVISED -
PLOT DATE = 11/8/2021	DATE -	REVISED -







STATE OF ILLINOIS  
 DEPARTMENT OF TRANSPORTATION

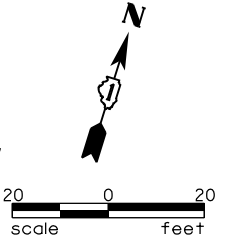
BERWYN DEPOT DISTRICT STREETScape  
 STANLEY AVENUE MAINTANENCE OF TRAFFIC - STAGE I

SCALE: SHEET 1 OF 11 SHEETS STA. TO STA. 5005+50

F.A. RTE.	SECTION	COUNTY	TOTAL SHEETS	SHEET NO.
1035	13-00170-00-R5	COOK	553	134
				CONTRACT NO.61H24
				ILLINOIS FED. AID PROJECT

**LEGEND**

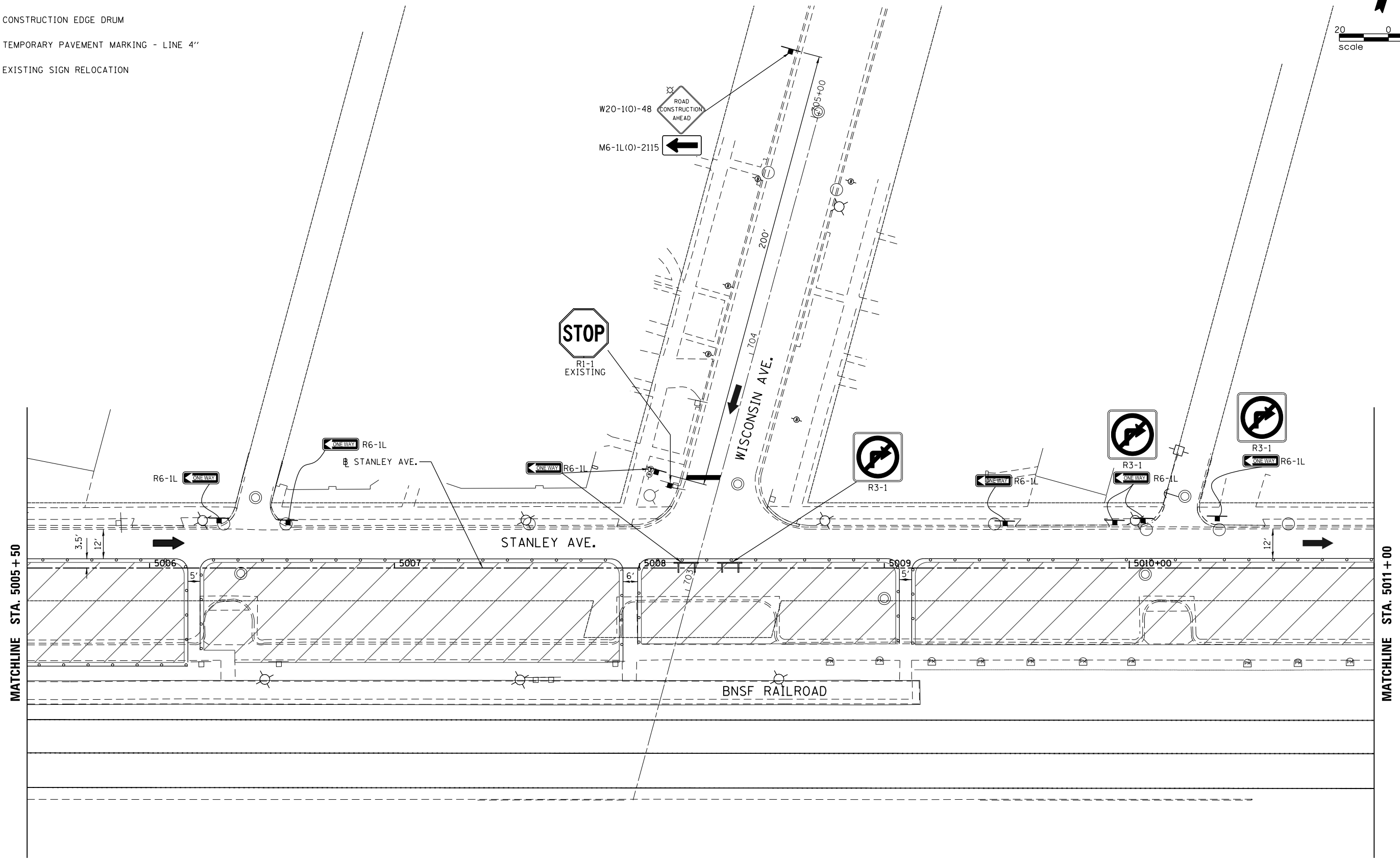
-  PROPOSED WORK ZONE
-  TRAFFIC FLOW DIRECTION
-  TYPE III BARRICADE
-  CONSTRUCTION EDGE DRUM
-  TEMPORARY PAVEMENT MARKING - LINE 4"
-  EXISTING SIGN RELOCATION



PLAN	SURVEYED	DATE
	PLOTTED	
	ALIGNMENT CHECKED	
	GRADES CHECKED	
	STRUCTURE NOTATIONS CHECKED	
	FILE NAME	
	NO.	

PROFILE	SURVEYED	DATE
	PLOTTED	
	GRADES CHECKED	
	STRUCTURE NOTATIONS CHECKED	
	FILE NAME	
	NO.	

MODEL: Default  
FILE NAME: M:\BERWYN DEPOT DISTRICT STREETScape (13-180)\DRAWING\Streetscape\CADD\_Sheets\MOT101B\_51.MOT\_51\_07.dgn



USER NAME = JuanS	DESIGNED -	REVISED -
PLOT SCALE = 40.0000 ' / in.	DRAWN -	REVISED -
PLOT DATE = 11/8/2021	CHECKED - TWB	REVISED -
	DATE -	REVISED -

**STATE OF ILLINOIS  
DEPARTMENT OF TRANSPORTATION**

**BERWYN DEPOT DISTRICT STREETScape  
STANLEY AVENUE MAINTANENCE OF TRAFFIC – STAGE I**

F.A. RTE.	SECTION	COUNTY	TOTAL SHEETS	SHEET NO.
1035	13-00170-00-R5	COOK	553	135
CONTRACT NO.61H24				
		ILLINOIS	FED. AID PROJECT	

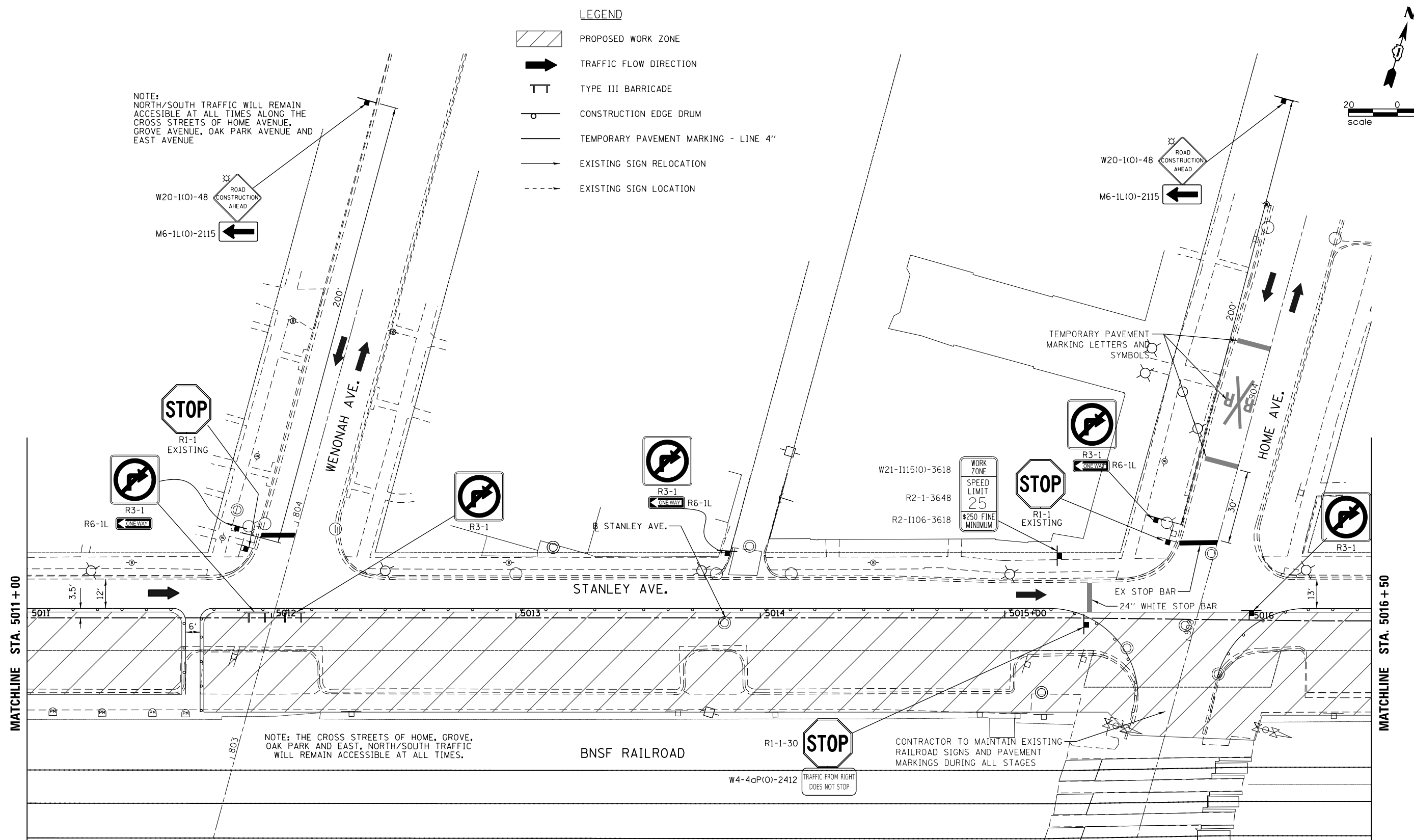
SCALE: SHEET 2 OF 11 SHEETS STA. 5005+50 TO STA. 5011+00

PLAN	SURVEYED	DATE
	PLOTTED	
	ALIGNMENT CHECKED	
	NOTE BOOK	
	NO.	
	CADD FILE NAME	

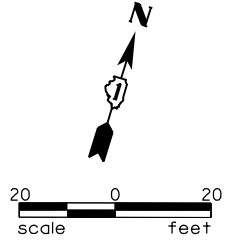
PROFILE	SURVEYED	DATE
	PLOTTED	
	GRADES CHECKED	
	NOTE BOOK	
	NO.	
	STRUCTURE NOTATIONS CHECKED	

MODEL: Defaulr  
 FILE NAME: MBERWYN DEPOT DISTRICT STREETScape (13-180)DRAWING Streetscape CADD Sheets\MOT100\_51.MDT\_51\_03.dgn

NOTE:  
 NORTH/SOUTH TRAFFIC WILL REMAIN ACCESSIBLE AT ALL TIMES ALONG THE CROSS STREETS OF HOME AVENUE, GROVE AVENUE, OAK PARK AVENUE AND EAST AVENUE



- LEGEND**
- PROPOSED WORK ZONE
  - TRAFFIC FLOW DIRECTION
  - TYPE III BARRICADE
  - CONSTRUCTION EDGE DRUM
  - TEMPORARY PAVEMENT MARKING - LINE 4"
  - EXISTING SIGN RELOCATION
  - EXISTING SIGN LOCATION



NOTE: THE CROSS STREETS OF HOME, GROVE, OAK PARK AND EAST, NORTH/SOUTH TRAFFIC WILL REMAIN ACCESSIBLE AT ALL TIMES.

CONTRACTOR TO MAINTAIN EXISTING RAILROAD SIGNS AND PAVEMENT MARKINGS DURING ALL STAGES



USER NAME = JuanS	DESIGNED -	REVISED -
	DRAWN -	REVISED -
PLOT SCALE = 40.0000' / in.	CHECKED - TWB	REVISED -
PLOT DATE = 11/8/2021	DATE -	REVISED -

**STATE OF ILLINOIS  
 DEPARTMENT OF TRANSPORTATION**

<b>BERWYN DEPOT DISTRICT STREETScape    STANLEY AVENUE MAINTANENCE OF TRAFFIC - STAGE I</b>			
SCALE:	SHEET 3	OF 11	SHEETS
	STA. 5011+00	TO STA. 5016+50	








F.A. RTE.	SECTION	COUNTY	TOTAL SHEETS	SHEET NO.
1035	13-00170-00-R5	COOK	553	136
				CONTRACT NO.61H24
		ILLINOIS	FED. AID PROJECT	

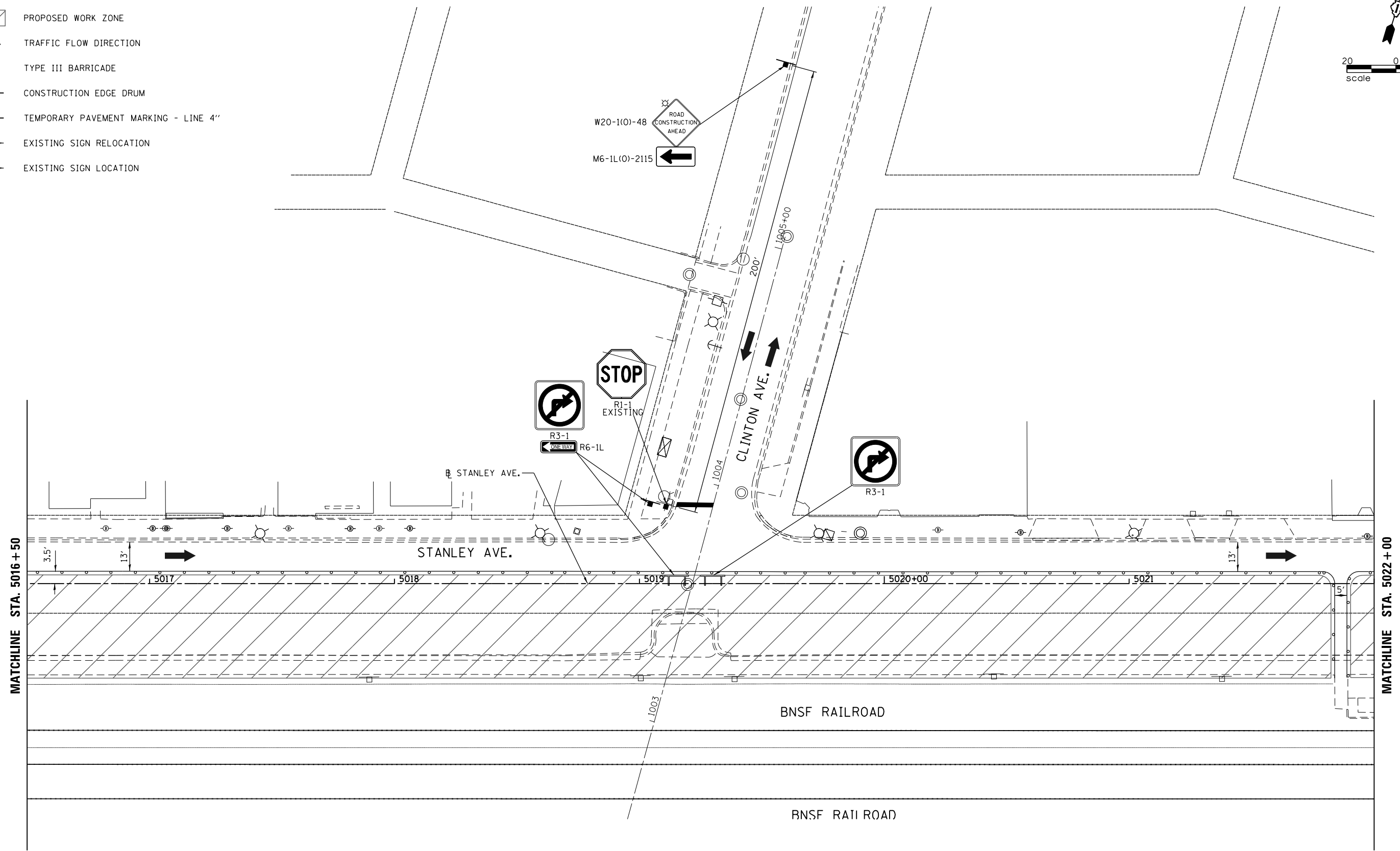
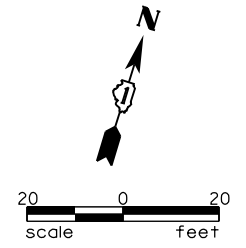
PLAN	SURVEYED	DATE
	PLOTTED	
	ALIGNED	
	CHECKED	
	FILE NAME	
	NO.	

PROFILE	SURVEYED	DATE
	PLOTTED	
	GRADES	
	CHECKED	
	STRUCTURE	
	NOTATIONS	
	NO.	

MODEL: Default  
 FILE NAME: M:\BERWYN DEPOT DISTRICT STREETScape (13-180)\DRAWING\Streetscape\CADD Sheets\MOT1003\_51.MOT\_51.dwg

**LEGEND**

-  PROPOSED WORK ZONE
-  TRAFFIC FLOW DIRECTION
-  TYPE III BARRICADE
-  CONSTRUCTION EDGE DRUM
-  TEMPORARY PAVEMENT MARKING - LINE 4"
-  EXISTING SIGN RELOCATION
-  EXISTING SIGN LOCATION



USER NAME = JuanS	DESIGNED -	REVISED -
PLOT SCALE = 40,0000 ' / in.	DRAWN -	REVISED -
PLOT DATE = 11/8/2021	CHECKED - TWB	REVISED -
	DATE -	REVISED -

**STATE OF ILLINOIS  
 DEPARTMENT OF TRANSPORTATION**

**BERWYN DEPOT DISTRICT STREETScape  
 STANLEY AVENUE MAINTANENCE OF TRAFFIC - STAGE I**

SCALE: SHEET 4 OF 11 SHEETS STA. 5016+50 TO STA. 5022+00








F.A. RTE.	SECTION	COUNTY	TOTAL SHEETS	SHEET NO.
1035	13-00170-00-R5	COOK	553	137
				CONTRACT NO.61H24
		ILLINOIS	FED. AID PROJECT	

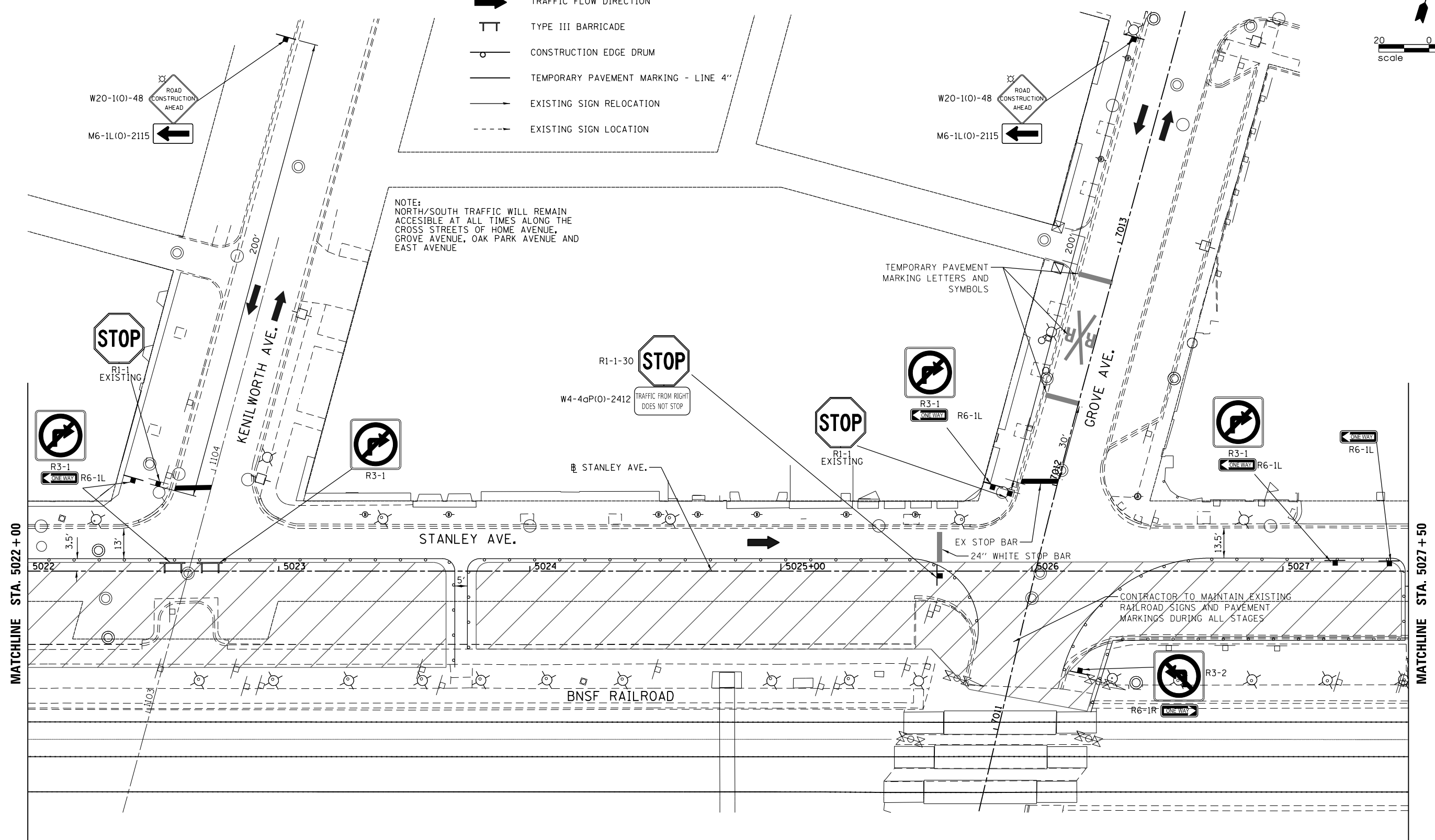
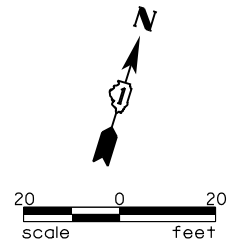
PLAN	SURVEYED	DATE
	PLOTTED	
	ALIGNED	
	CHECKED	
	FILED	
	NO.	
	NO.	

PROFILE	SURVEYED	DATE
	PLOTTED	
	GRADES	
	CHECKED	
	STRUCTURE	
	NOTATIONS	
	NO.	
	NO.	

MODEL: Default  
 FILE NAME: BERWYN DEPOT DISTRICT STREETScape (13-180)DRAWING Streetscape CADD Sheets\MOT103-51.MDT-51\_05.dgn

**LEGEND**

-  PROPOSED WORK ZONE
-  TRAFFIC FLOW DIRECTION
-  TYPE III BARRICADE
-  CONSTRUCTION EDGE DRUM
-  TEMPORARY PAVEMENT MARKING - LINE 4"
-  EXISTING SIGN RELOCATION
-  EXISTING SIGN LOCATION



NOTE:  
 NORTH/SOUTH TRAFFIC WILL REMAIN  
 ACCESSIBLE AT ALL TIMES ALONG THE  
 CROSS STREETS OF HOME AVENUE,  
 GROVE AVENUE, OAK PARK AVENUE AND  
 EAST AVENUE

CONTRACTOR TO MAINTAIN EXISTING  
 RAILROAD SIGNS AND PAVEMENT  
 MARKINGS DURING ALL STAGES










USER NAME = JuanS	DESIGNED -	REVISED -
	DRAWN -	REVISED -
PLOT SCALE = 40,0000' / in.	CHECKED - TWB	REVISED -
PLOT DATE = 11/8/2021	DATE -	REVISED -

**STATE OF ILLINOIS  
 DEPARTMENT OF TRANSPORTATION**

<b>BERWYN DEPOT DISTRICT STREETScape    STANLEY AVENUE MAINTANENCE OF TRAFFIC - STAGE I</b>			
SCALE:	SHEET 5	OF 11	SHEETS
	STA. 5022+00	TO STA. 5027+50	

F.A. RTE.	SECTION	COUNTY	TOTAL SHEETS	SHEET NO.
1035	13-00170-00-R5	COOK	553	138
CONTRACT NO.61H24				
		ILLINOIS	FED. AID PROJECT	

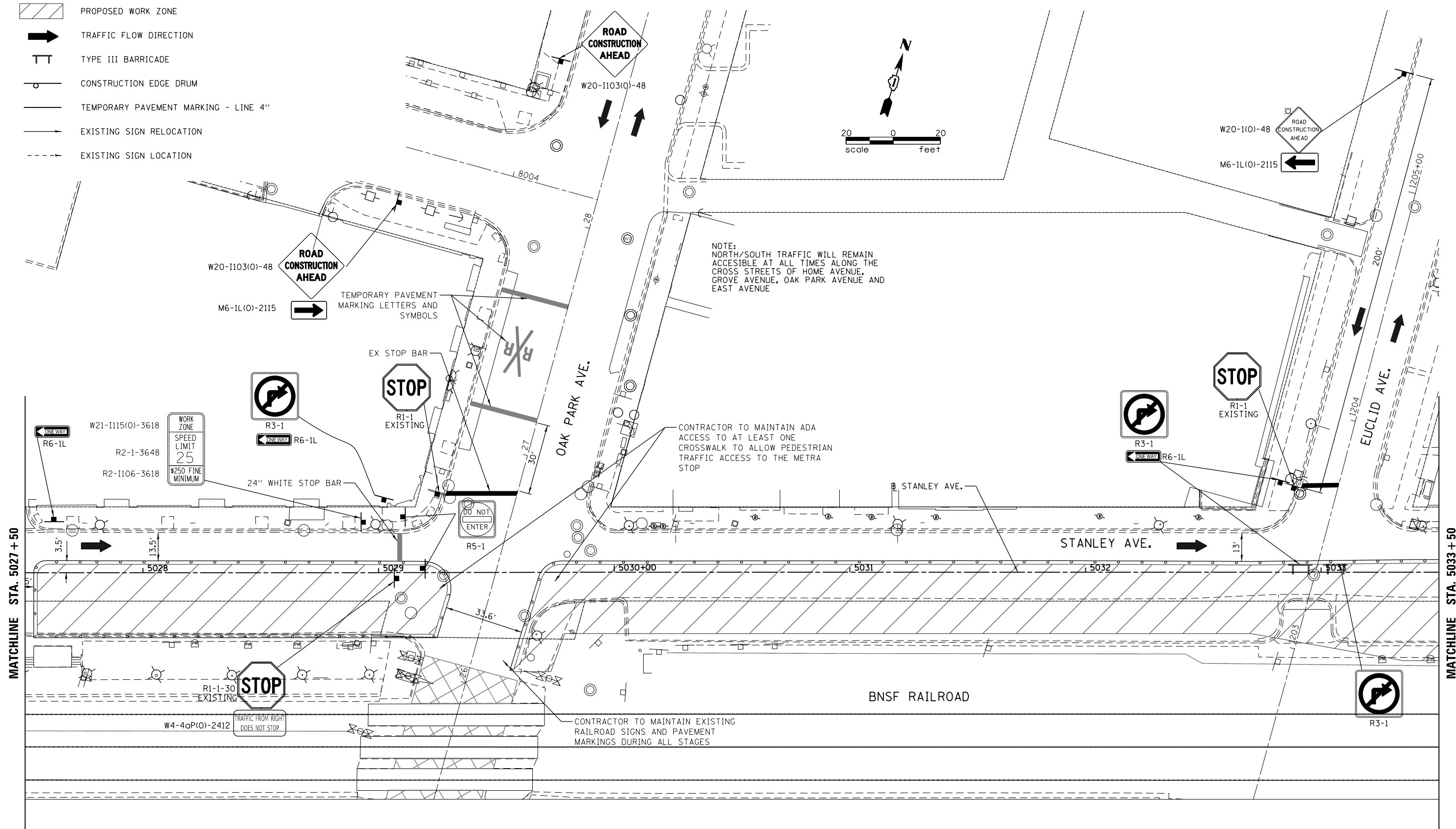
**LEGEND**

-  PROPOSED WORK ZONE
-  TRAFFIC FLOW DIRECTION
-  TYPE III BARRICADE
-  CONSTRUCTION EDGE DRUM
-  TEMPORARY PAVEMENT MARKING - LINE 4"
-  EXISTING SIGN RELOCATION
-  EXISTING SIGN LOCATION

PLAN	SURVEYED	DATE
	PLOTTED	
	ALIGNMENT CHECKED	
	GRADES CHECKED	
	STRUCTURE NOTATIONS CHECKED	
	FILE NAME	
	NO.	

PROFILE	SURVEYED	DATE
	PLOTTED	
	GRADES CHECKED	
	STRUCTURE NOTATIONS CHECKED	
	FILE NAME	
	NO.	

MODEL: Default  
FILE NAME: BERWYN DEPOT DISTRICT STREETScape (13-180)DRAWING Streetscape.CADD Sheets\010101.DWG (51-MOT-5) - 06.dwg



USER NAME = JuanS	DESIGNED -	REVISED -
PLOT SCALE = 40,0000' / in.	DRAWN -	REVISED -
PLOT DATE = 11/8/2021	CHECKED - TWB	REVISED -
	DATE -	REVISED -

**STATE OF ILLINOIS  
DEPARTMENT OF TRANSPORTATION**

**BERWYN DEPOT DISTRICT STREETScape  
STANLEY AVENUE MAINTANENCE OF TRAFFIC - STAGE I**

F.A. RTE.	SECTION	COUNTY	TOTAL SHEETS	SHEET NO.
1035	13-00170-00-R5	COOK	553	139
CONTRACT NO.61H24				
ILLINOIS FED. AID PROJECT				








SCALE: SHEET 6 OF 11 SHEETS STA. 5027+50 TO STA. 5033+50

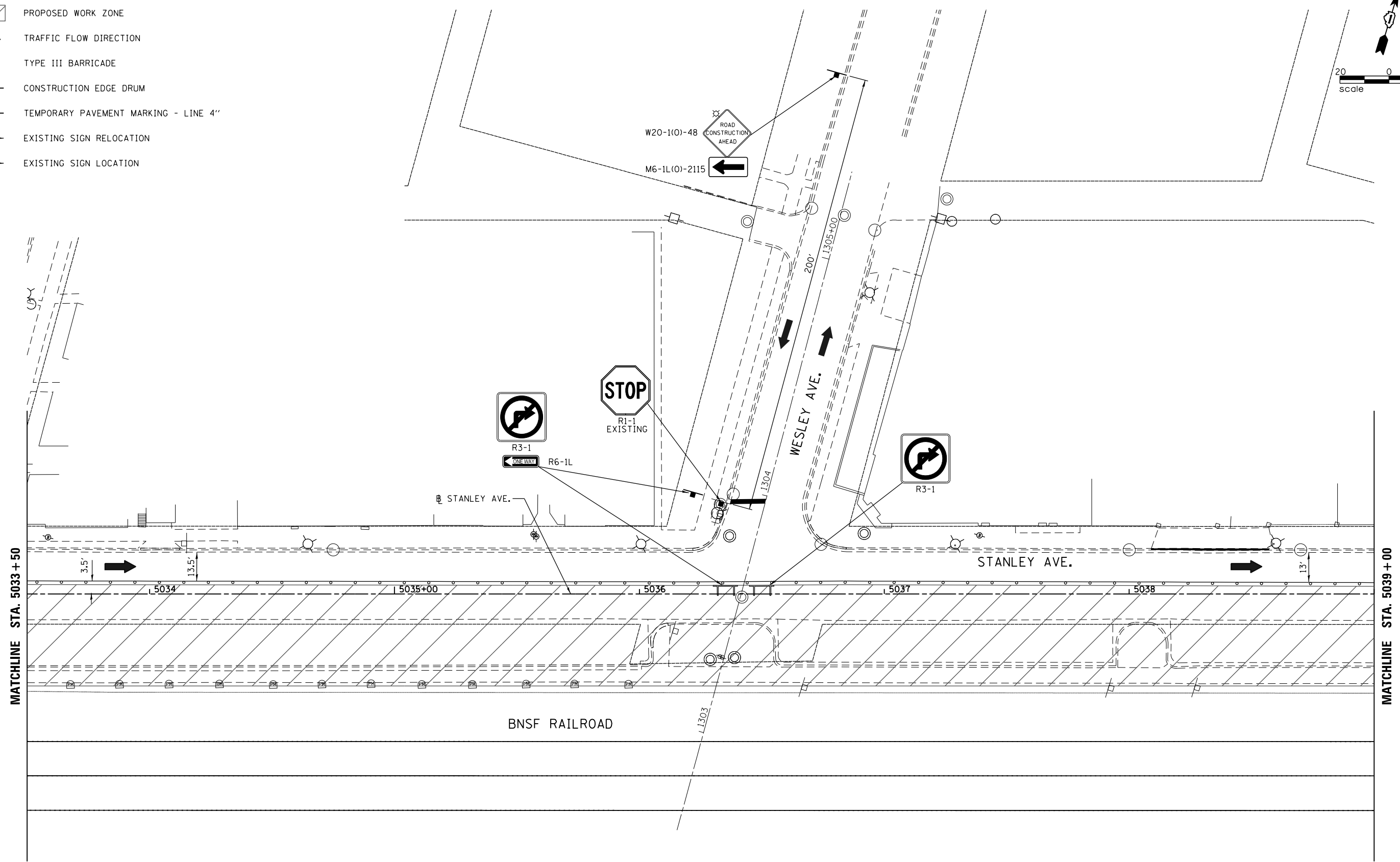
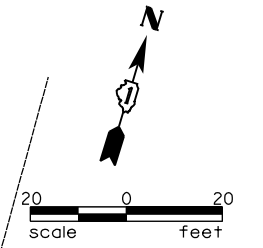
PLAN	SURVEYED	DATE
	PLOTTED	
	ALIGNMENT CHECKED	
	NOTE BOOK NO.	
	STRUCTURE NOTATION	
	FILE NAME	

PROFILE	SURVEYED	DATE
	PLOTTED	
	GRADES CHECKED	
	NOTE BOOK NO.	
	STRUCTURE NOTATION	
	FILE NAME	

MODEL: Default  
 FILE NAME: M:\BERWYN DEPOT DISTRICT STREETScape (13-180)\DRAWING\Streetscape\CADD Sheets\MOT100\_51.MOT\_51\_07.dgn

**LEGEND**

-  PROPOSED WORK ZONE
-  TRAFFIC FLOW DIRECTION
-  TYPE III BARRICADE
-  CONSTRUCTION EDGE DRUM
-  TEMPORARY PAVEMENT MARKING - LINE 4"
-  EXISTING SIGN RELOCATION
-  EXISTING SIGN LOCATION



USER NAME = JuanS	DESIGNED -	REVISED -
PLOT SCALE = 40.0000 ' / in.	DRAWN -	REVISED -
PLOT DATE = 11/8/2021	CHECKED - TWB	REVISED -
	DATE -	REVISED -

**STATE OF ILLINOIS  
 DEPARTMENT OF TRANSPORTATION**

<b>BERWYN DEPOT DISTRICT STREETScape    STANLEY AVENUE MAINTANENCE OF TRAFFIC – STAGE I</b>			
SCALE:	SHEET 7	OF 11	SHEETS
	STA. 5033+50	TO STA. 5039+00	

F.A. RTE.	SECTION	COUNTY	TOTAL SHEETS	SHEET NO.
1035	13-00170-00-R5	COOK	553	140
CONTRACT NO.61H24				
ILLINOIS FED. AID PROJECT				










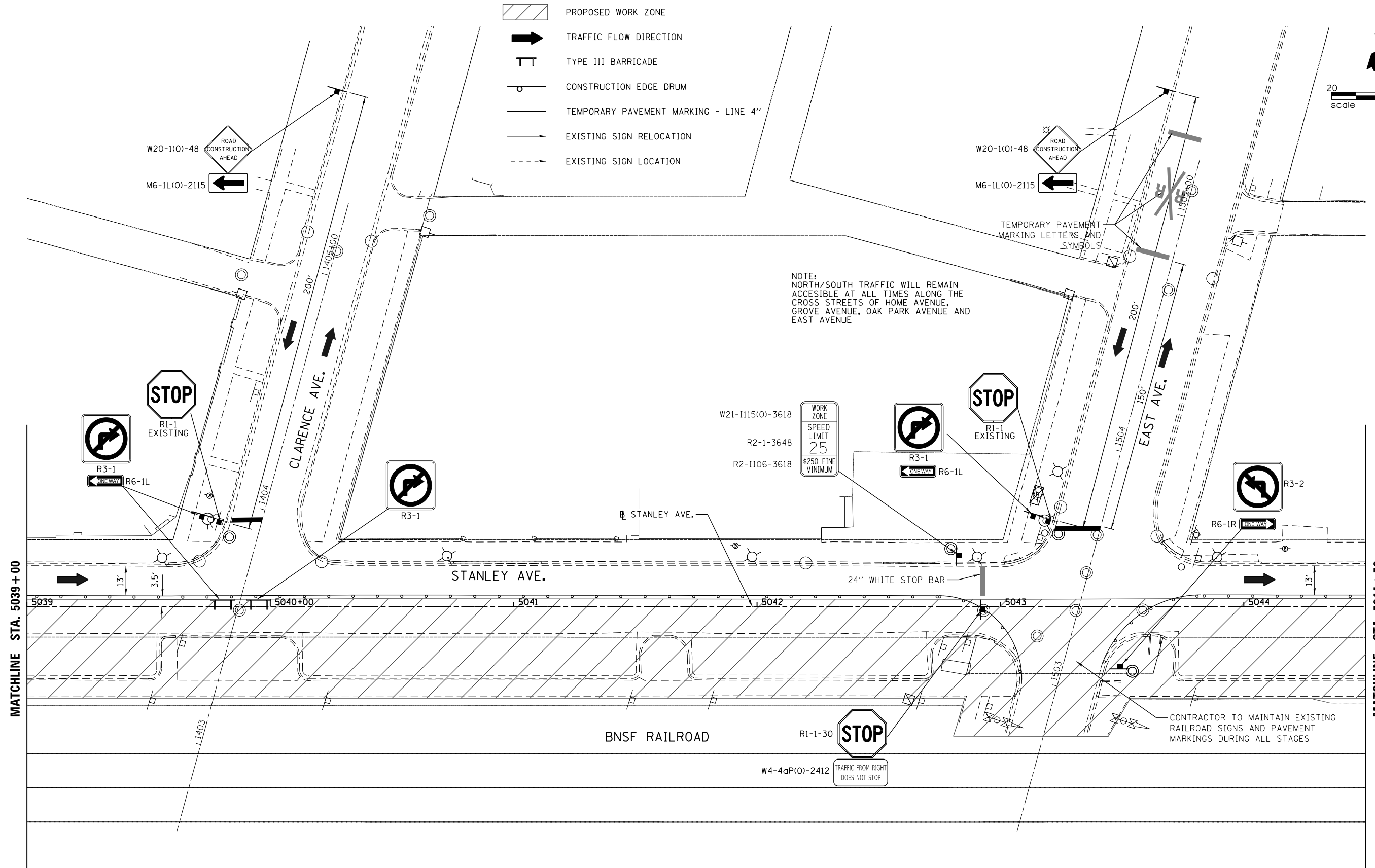
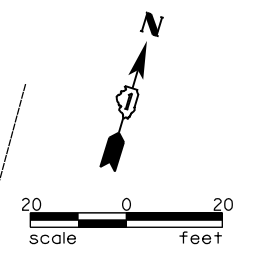
PLAN	SURVEYED	DATE
	PLOTTED	
	ALIGNMENT CHECKED	
	NOTE BOOK NO.	
	FILE NAME	
	CADD FILE NAME	

PROFILE	SURVEYED	DATE
	PLOTTED	
	GRADES CHECKED	
	NOTE BOOK NO.	
	FILE NAME	
	CADD FILE NAME	

MODEL: Default  
 FILE NAME: M:\BERWYN DEPOT DISTRICT STREETScape (13-180)DRAWING Streetscape\CADD Sheets\MOT100\_51.MDT\_51.dwg

**LEGEND**

-  PROPOSED WORK ZONE
-  TRAFFIC FLOW DIRECTION
-  TYPE III BARRICADE
-  CONSTRUCTION EDGE DRUM
-  TEMPORARY PAVEMENT MARKING - LINE 4"
-  EXISTING SIGN RELOCATION
-  EXISTING SIGN LOCATION



NOTE:  
 NORTH/SOUTH TRAFFIC WILL REMAIN ACCESSIBLE AT ALL TIMES ALONG THE CROSS STREETS OF HOME AVENUE, GROVE AVENUE, OAK PARK AVENUE AND EAST AVENUE

CONTRACTOR TO MAINTAIN EXISTING RAILROAD SIGNS AND PAVEMENT MARKINGS DURING ALL STAGES



USER NAME = JuanS	DESIGNED -	REVISED -
	DRAWN -	REVISED -
PLOT SCALE = 40.0000 ' / in.	CHECKED - TWB	REVISED -
PLOT DATE = 11/8/2021	DATE -	REVISED -

**STATE OF ILLINOIS  
 DEPARTMENT OF TRANSPORTATION**

<b>BERWYN DEPOT DISTRICT STREETScape    STANLEY AVENUE MAINTANENCE OF TRAFFIC - STAGE I</b>			
SCALE:	SHEET 8	OF 11	SHEETS
	STA. 5039+00	TO STA. 5044+50	








F.A. RTE.	SECTION	COUNTY	TOTAL SHEETS	SHEET NO.
1035	13-00170-00-R5	COOK	553	141
CONTRACT NO.61H24				
ILLINOIS FED. AID PROJECT				

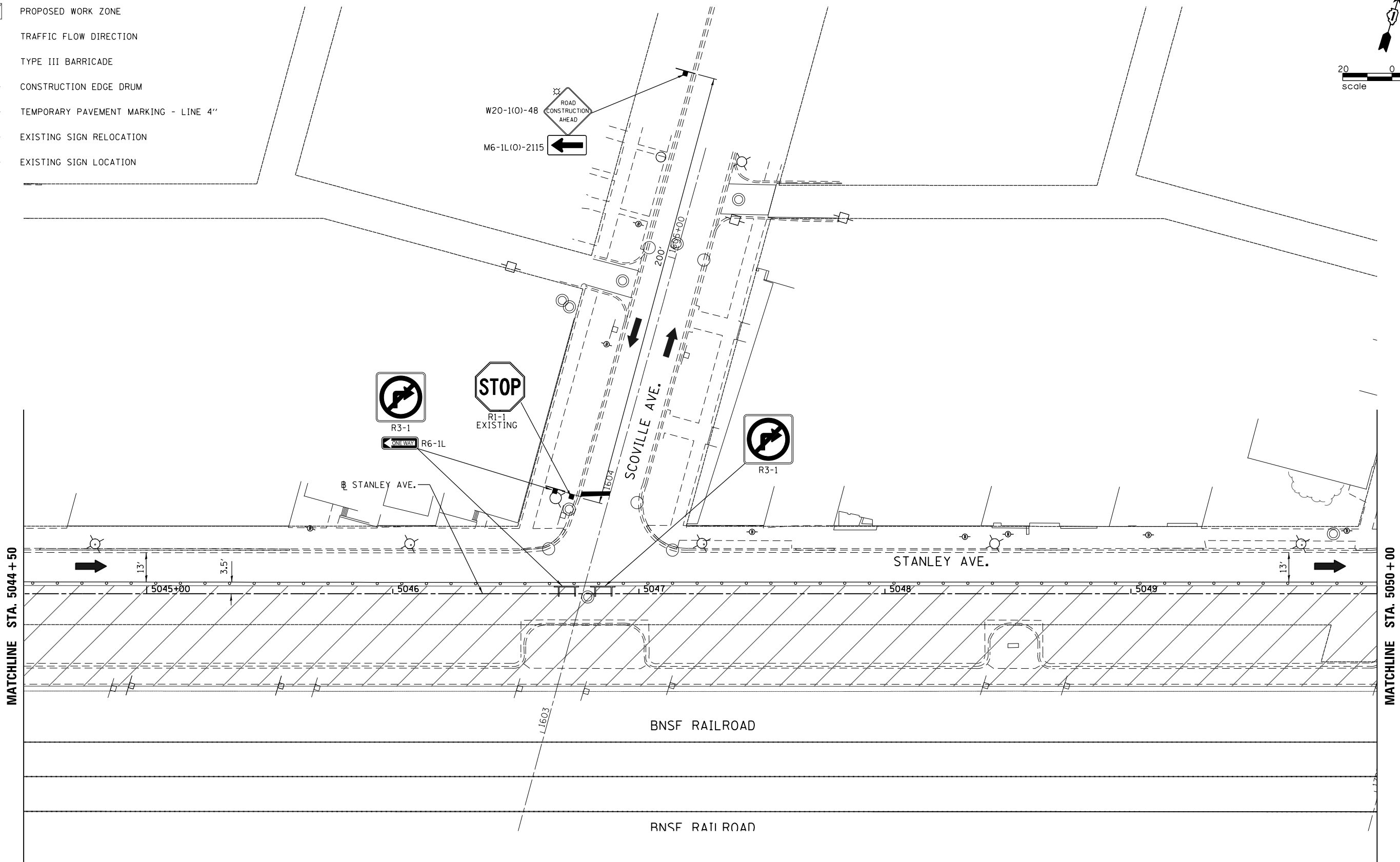
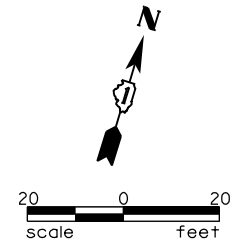
PLAN	SURVEYED	DATE
	PLOTTED	
	ALIGNMENT CHECKED	
	STRUCTURE NOTATIONS CHECKED	
	NOTE BOOK NO.	
	CADD FILE NAME	

PROFILE	SURVEYED	DATE
	PLOTTED	
	GRADES CHECKED	
	STRUCTURE NOTATIONS CHECKED	
	NOTE BOOK NO.	
	CADD FILE NAME	

MODEL: Default  
 FILE NAME: M:\BERWYN DEPOT DISTRICT STREETScape (13-180)\DRAWING\Streetscape\CADD Sheets\MOT100\_51\_MOT\_51.dwg

**LEGEND**

-  PROPOSED WORK ZONE
-  TRAFFIC FLOW DIRECTION
-  TYPE III BARRICADE
-  CONSTRUCTION EDGE DRUM
-  TEMPORARY PAVEMENT MARKING - LINE 4''
-  EXISTING SIGN RELOCATION
-  EXISTING SIGN LOCATION



MATCHLINE STA. 5044 + 50

MATCHLINE STA. 5050 + 00



USER NAME = JuanS	DESIGNED -	REVISED -
	DRAWN -	REVISED -
PLOT SCALE = 40.0000 ' / in.	CHECKED - TWB	REVISED -
PLOT DATE = 11/8/2021	DATE -	REVISED -

**STATE OF ILLINOIS  
 DEPARTMENT OF TRANSPORTATION**

**BERWYN DEPOT DISTRICT STREETScape  
 STANLEY AVENUE MAINTANENCE OF TRAFFIC - STAGE I**

SCALE: SHEET 9 OF 11 SHEETS STA. 5044+50 TO STA. 5050+00








F.A. RTE.	SECTION	COUNTY	TOTAL SHEETS	SHEET NO.
1035	13-00170-00-RS	COOK	553	142
CONTRACT NO.61H24				
ILLINOIS FED. AID PROJECT				

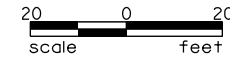
PLAN	SURVEYED	DATE
	PLOTTED	BY
	ALIGNMENT CHECKED	
	NOTE BOOK	
	NO.	
	FILE NAME	
	CADD FILE NAME	

PROFILE	SURVEYED	DATE
	PLOTTED	BY
	GRADES CHECKED	
	NOTE BOOK	
	NO.	
	FILE NAME	
	CADD FILE NAME	

MODEL: Default  
 FILE NAME: M:\BERWYN DEPOT DISTRICT STREETScape (13-180)\DRAWING\Streetscape\CADD Sheets\MOT100\_51.MOT\_51\_10.dgn

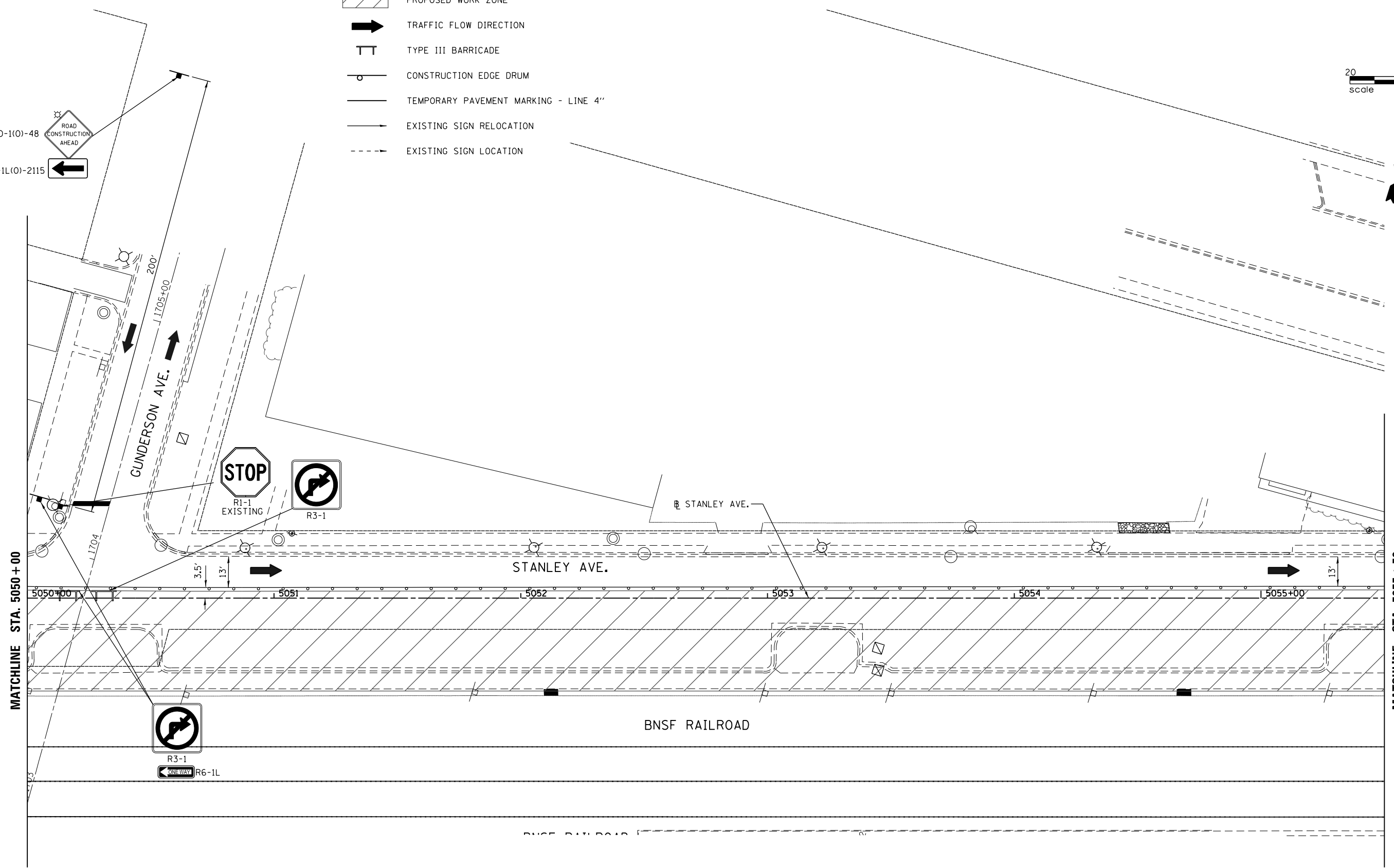
**LEGEND**

-  PROPOSED WORK ZONE
-  TRAFFIC FLOW DIRECTION
-  TYPE III BARRICADE
-  CONSTRUCTION EDGE DRUM
-  TEMPORARY PAVEMENT MARKING - LINE 4"
-  EXISTING SIGN RELOCATION
-  EXISTING SIGN LOCATION



W20-1(O)-48  
 ROAD CONSTRUCTION AHEAD

M6-1L(O)-2115  
 ←



MATCHLINE STA. 5050 + 00

MATCHLINE STA. 5055 + 50



USER NAME = JuanS	DESIGNED -	REVISED -
PLOT SCALE = 40.0000 ' / in.	DRAWN -	REVISED -
PLOT DATE = 11/8/2021	CHECKED - TWB	REVISED -
	DATE -	REVISED -

**STATE OF ILLINOIS  
 DEPARTMENT OF TRANSPORTATION**

**BERWYN DEPOT DISTRICT STREETScape  
 STANLEY AVENUE MAINTANENCE OF TRAFFIC - STAGE I**

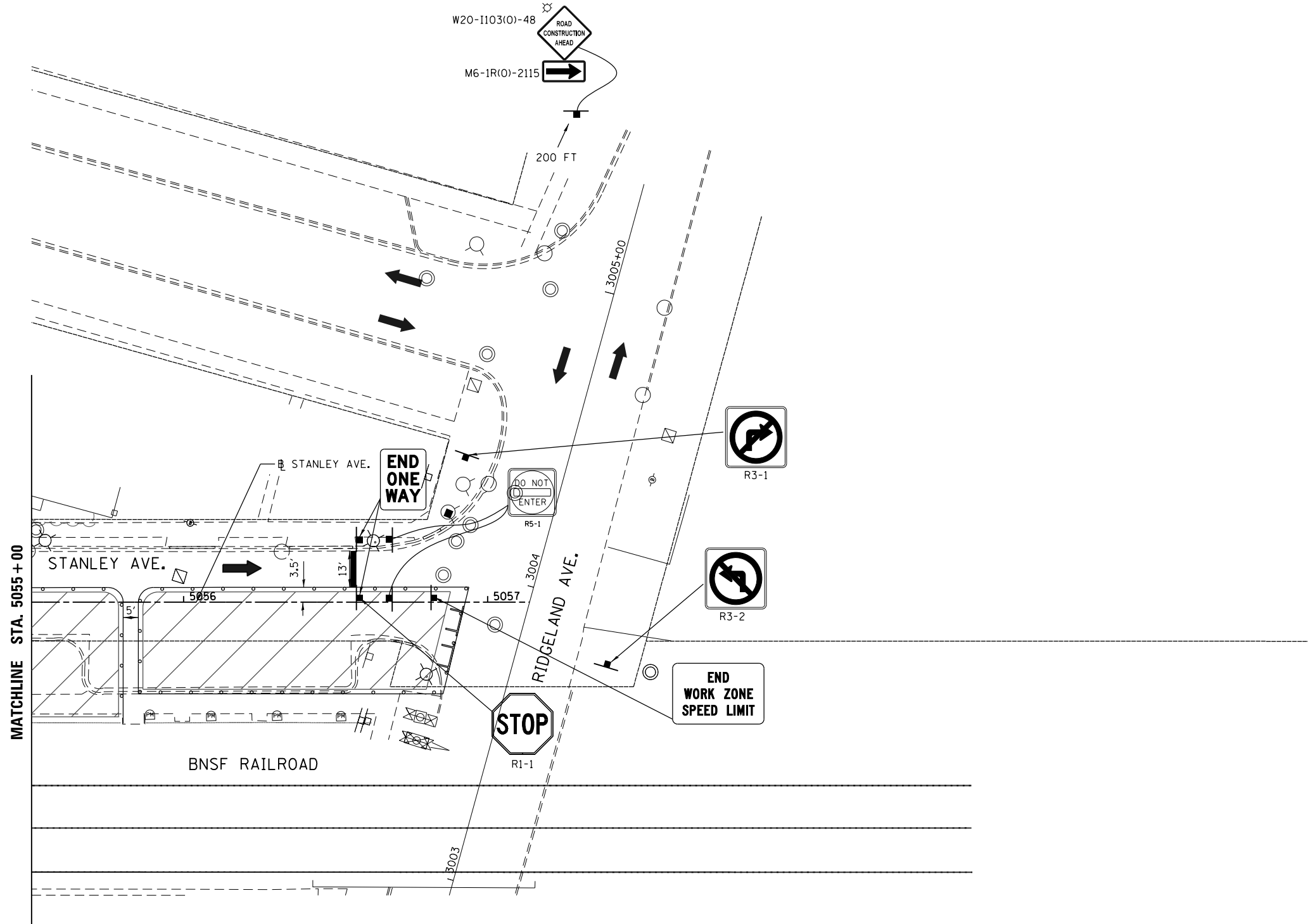
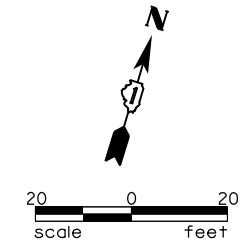
SCALE: SHEET 10 OF 11 SHEETS STA. 5050+00 TO STA. 5055+50

F.A. RTE.	SECTION	COUNTY	TOTAL SHEETS	SHEET NO.
1035	13-00170-00-R5	COOK	553	143
CONTRACT NO.61H24				
ILLINOIS FED. AID PROJECT				

PLAN	SURVEYED	DATE
	PLOTTED	BY
	ALIGNMENT CHECKED	
	NOTE BOOK NO.	
	CADD FILE NAME	

PROFILE	SURVEYED	DATE
	PLOTTED	BY
	GRADES CHECKED	
	STRUCTURE NOTATIONS CHECKED	

MODEL: Default  
FILE NAME: M:\BERWYN DEPOT DISTRICT STREETScape (13-180)\DRAWING\Streetscape\CADD Sheets\MOT100\_51.MOT\_51\_11.dgn



**LEGEND**

- PROPOSED WORK ZONE
- TRAFFIC FLOW DIRECTION
- TYPE III BARRICADE
- CONSTRUCTION EDGE DRUM
- TEMPORARY PAVEMENT MARKING - LINE 4"
- EXISTING SIGN RELOCATION
- EXISTING SIGN LOCATION



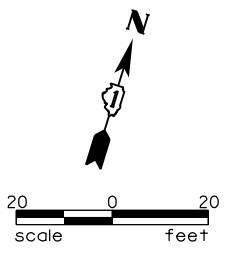
USER NAME = JuanS	DESIGNED -	REVISED -
	DRAWN -	REVISED -
PLOT SCALE = 40,0000 ' / in.	CHECKED - TWB	REVISED -
PLOT DATE = 11/8/2021	DATE -	REVISED -

**STATE OF ILLINOIS  
DEPARTMENT OF TRANSPORTATION**

**BERWYN DEPOT DISTRICT STREETScape  
STANLEY AVENUE MAINTANENCE OF TRAFFIC – STAGE I**

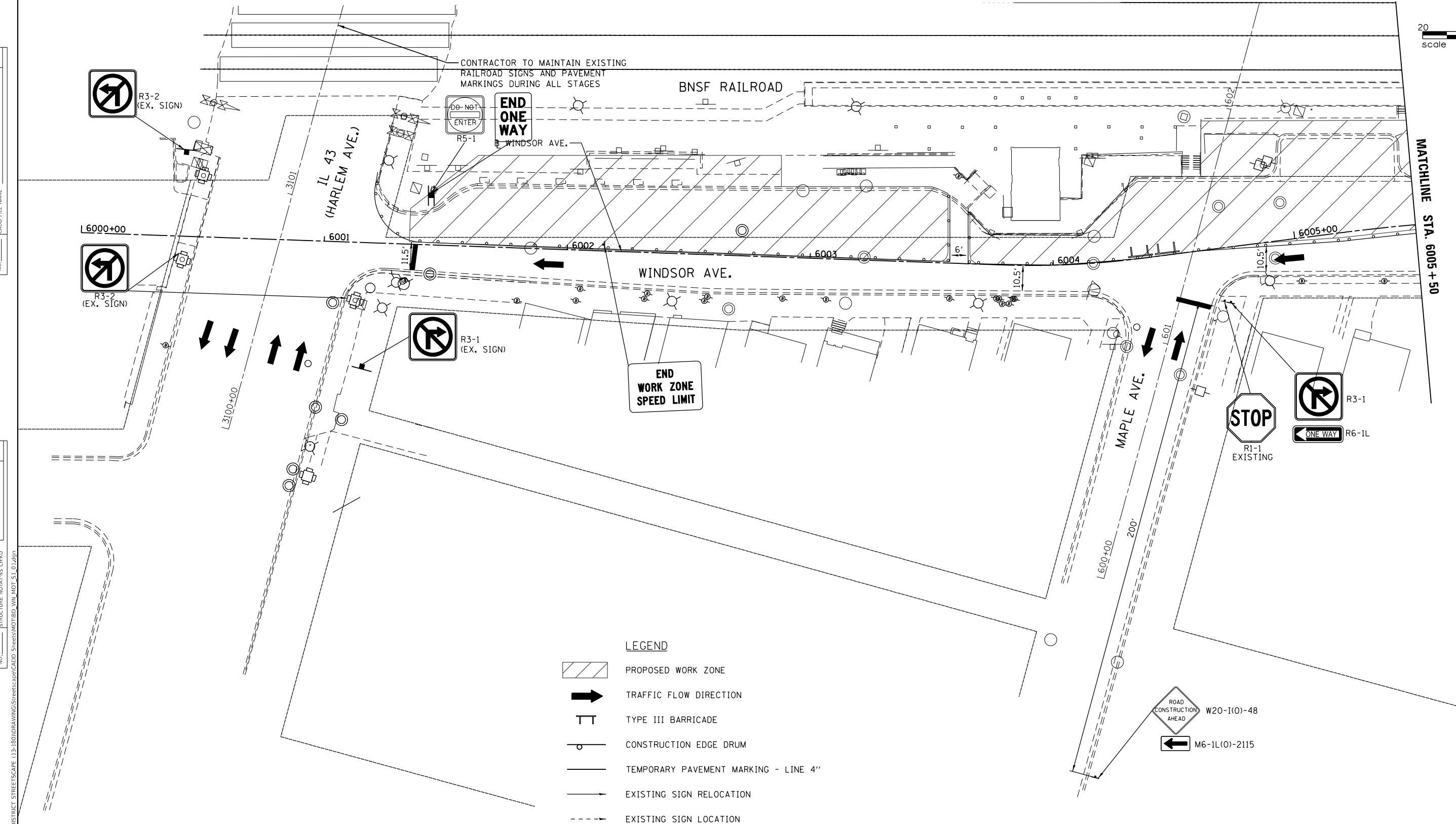
SCALE: SHEET 11 OF 11 SHEETS STA. 5055+50 TO STA.

F.A. RTE.	SECTION	COUNTY	TOTAL SHEETS	SHEET NO.
1035	13-00170-00-R5	COOK	553	144
				CONTRACT NO.61H24
		ILLINOIS	FED. AID PROJECT	



PLAN	SURVEYED	DATE
	PLOTTED	
	ALIGNMENT CHECKED	
	NOTE BOOK NO.	
	CADD FILE NAME	

PROFILE	SURVEYED	DATE
	PLOTTED	
	GRADES CHECKED	
	NOTE BOOK NO.	
	STRUCTURE NOTATIONS CHECKED	



USER NAME =	JuanS	DESIGNED -	REVISD -
		DRAWN -	REVISD -
PLOT SCALE =	40.0008 ' / in.	CHECKED -	REVISD -
		DATE -	REVISD -
PLOT DATE =	11/8/2021		

**STATE OF ILLINOIS  
DEPARTMENT OF TRANSPORTATION**

<b>BERWYN DEPOT DISTRICT STREETScape</b>			
<b>WINDSOR AVENUE MAINTANENCE OF TRAFFIC - STAGE I</b>			
SCALE:	SHEET 1	OF 11	SHEETS
	STA.		TO STA. 6005+50

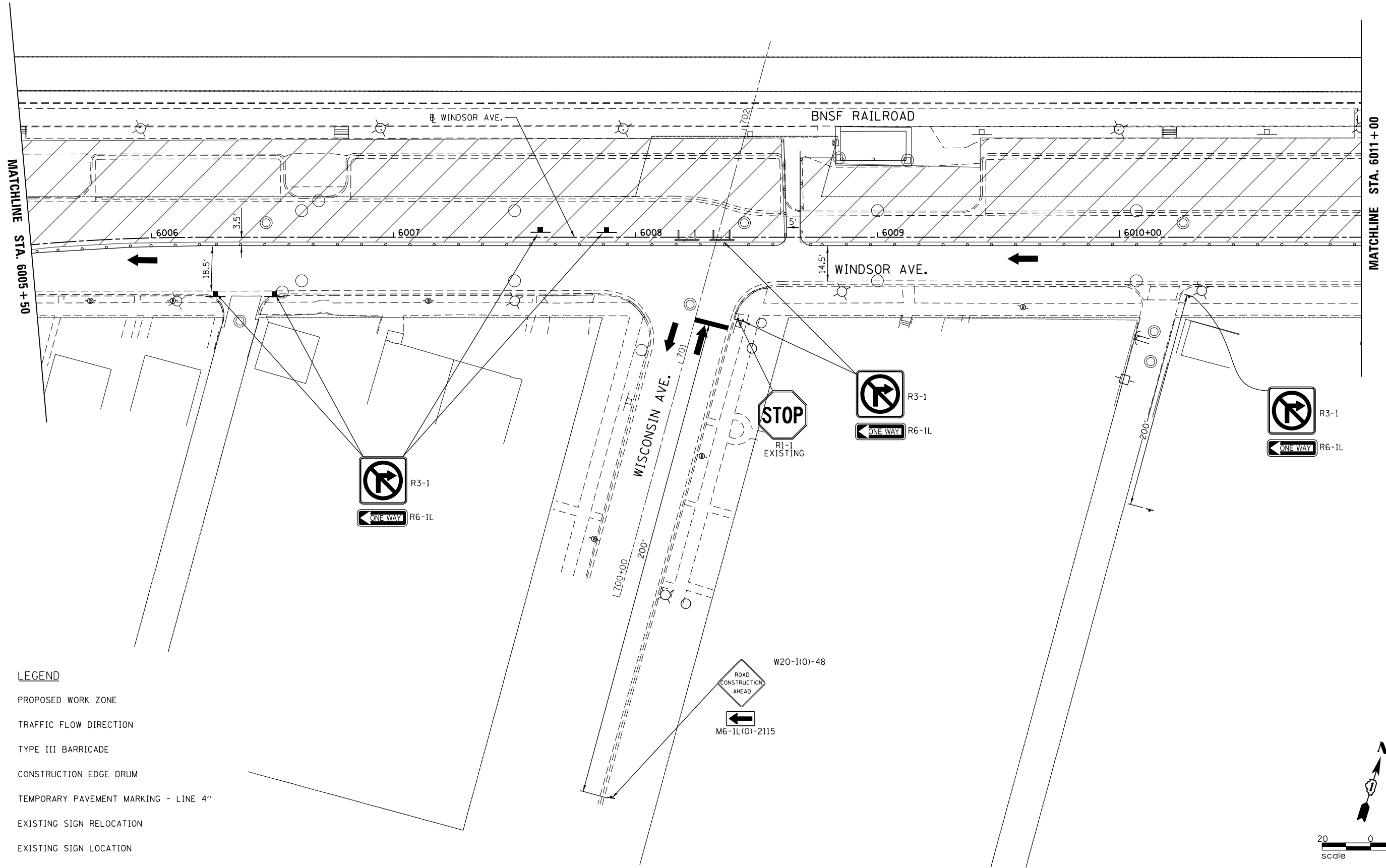
F.A. RTE.	SECTION	COUNTY	TOTAL SHEETS	SHEET NO.
1036	13-00170-00-R5	COOK	553	145
				CONTRACT NO.61H24
				ILLINOIS FED. AID PROJECT

MODEL: Default  
FILE NAME: BERWYN DEPOT DISTRICT STREETScape (13-100)DRAWINGStreetscapeCADD Sheets\MOT100\_VIN\_MOT\_S1\_01.dgn

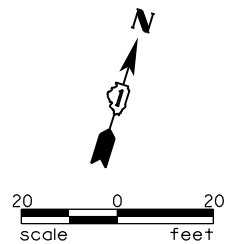
PLAN	SURVEYED	DATE
	PLOTTED	
	ALIGNMENT CHECKED	
	NOTE BOOK	
	NO.	
	CADD FILE NAME	
	NO.	

PROFILE	SURVEYED	DATE
	PLOTTED	
	GRADES CHECKED	
	NOTE BOOK	
	NO.	
	STRUCTURE NOTATIONS CHECKED	
	NO.	

MODEL: Default  
 FILE NAME: M:\BERWYN DEPOT DISTRICT STREETScape (13-180)\DRAWING\Streetscape\CADD\_Sheets\MOT101B\_WIND\_01\_S1\_02.dgn



- LEGEND**
- PROPOSED WORK ZONE
  - TRAFFIC FLOW DIRECTION
  - TYPE III BARRICADE
  - CONSTRUCTION EDGE DRUM
  - TEMPORARY PAVEMENT MARKING - LINE 4"
  - EXISTING SIGN RELOCATION
  - EXISTING SIGN LOCATION



USER NAME = JuanS	DESIGNED -	REVISED -
PLOT SCALE = 40,0000 ' / in.	DRAWN -	REVISED -
PLOT DATE = 11/8/2021	CHECKED - TWB	REVISED -
	DATE -	REVISED -

**STATE OF ILLINOIS  
 DEPARTMENT OF TRANSPORTATION**

**BERWYN DEPOT DISTRICT STREETScape  
 WINDSOR AVENUE MAINTANENCE OF TRAFFIC - STAGE I**

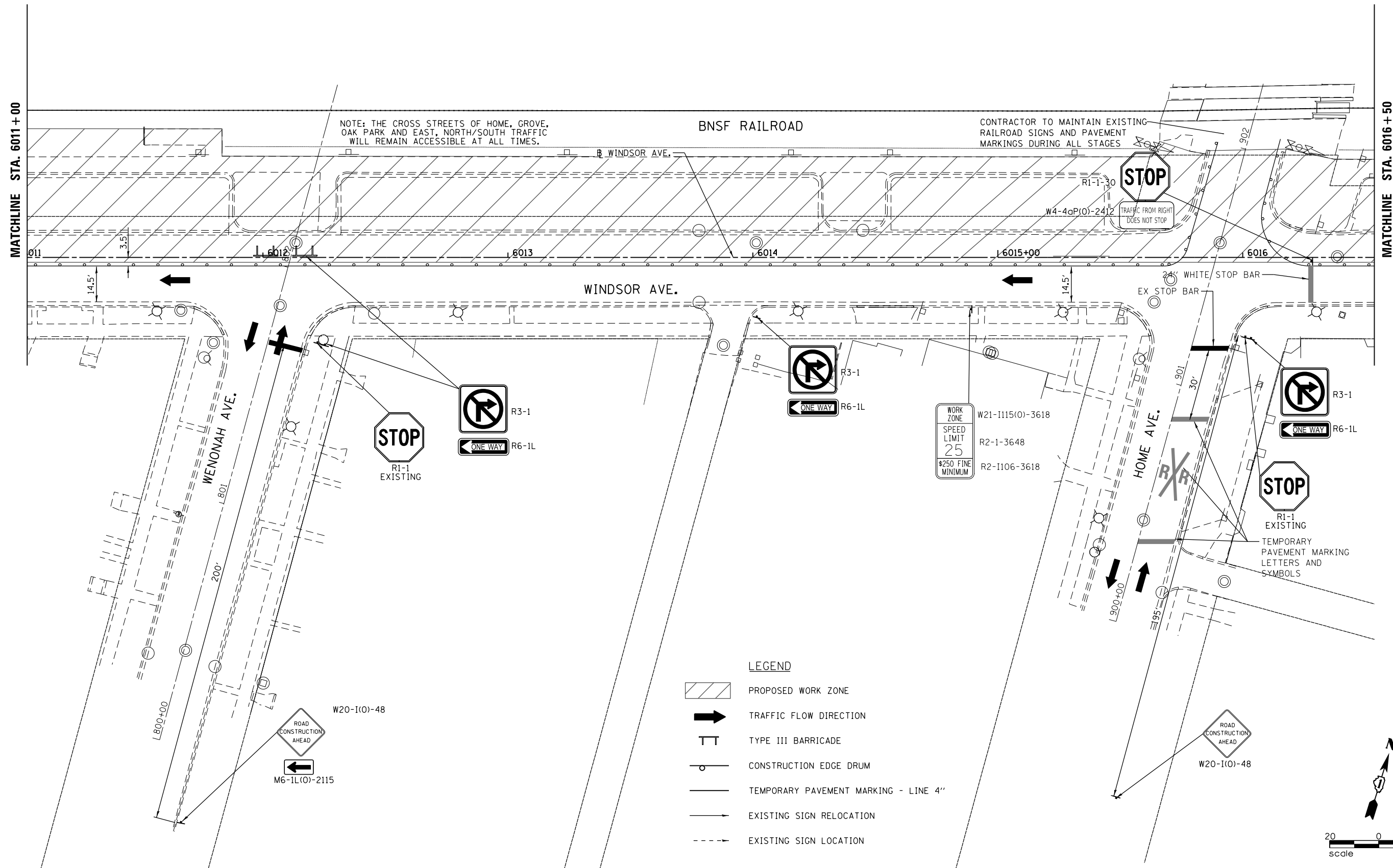
SCALE: SHEET 2 OF 11 SHEETS STA. 6005+50 TO STA. 6011+00

F.A. RTE.	SECTION	COUNTY	TOTAL SHEETS	SHEET NO.
1036	13-00170-00-R5	COOK	553	146
CONTRACT NO.61H24				
ILLINOIS		FED. AID PROJECT		

PLAN	SURVEYED	BY	DATE
	PLOTTED		
	ALIGNMENT CHECKED		
	NOTE BOOK		
	NO.		
	CADD FILE NAME		
	NO.		

PROFILE	SURVEYED	BY	DATE
	PLOTTED		
	GRADES CHECKED		
	NOTE BOOK		
	NO.		
	STRUCTURE NOTATIONS CHECKED		
	NO.		

MODEL: Default  
 FILE NAME: MBERWYN DEPOT DISTRICT STREETScape (13-180)DRAWING Streetscape CADD Sheets\DOT\IBD\_VIA\_MOT\_S1\_03.dgn



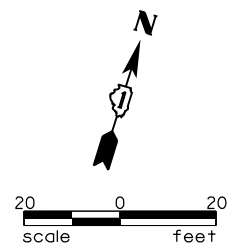
USER NAME = JuanS	DESIGNED -	REVISED -
	DRAWN -	REVISED -
PLOT SCALE = 40,0000 ' / in.	CHECKED - TWB	REVISED -
PLOT DATE = 11/8/2021	DATE -	REVISED -

STATE OF ILLINOIS  
 DEPARTMENT OF TRANSPORTATION

BERWYN DEPOT DISTRICT STREETScape  
 WINDSOR AVENUE MAINTANENCE OF TRAFFIC - STAGE I

SCALE: SHEET 3 OF 11 SHEETS STA. 6011+00 TO STA. 6016+50

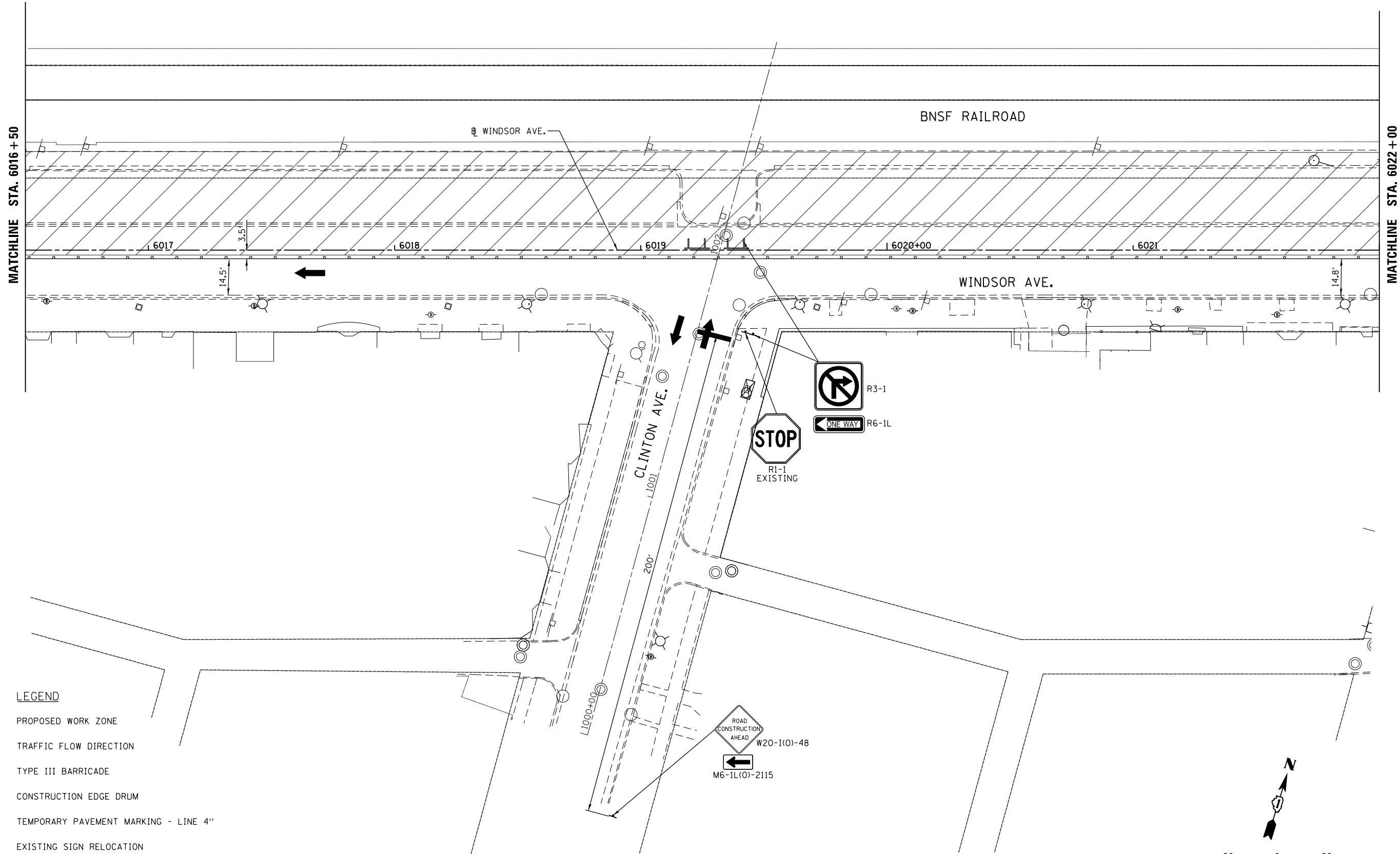
F.A. RTE.	SECTION	COUNTY	TOTAL SHEETS	SHEET NO.
1036	13-00170-00-R5	COOK	553	147
CONTRACT NO.61H24				
ILLINOIS FED. AID PROJECT				



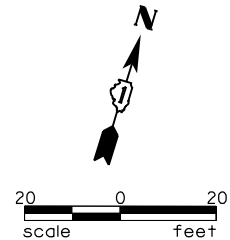
PLAN	SURVEYED	DATE
	PLOTTED	
	ALIGNMENT CHECKED	
	NOTE BOOK	
	NO.	
	CADD FILE NAME	
	NO.	

PROFILE	SURVEYED	DATE
	PLOTTED	
	GRADES CHECKED	
	NOTE BOOK	
	NO.	
	STRUCTURE NOTATIONS CHECKED	
	NO.	

MODEL: Default  
 FILE NAME: M:\BERWYN DEPOT DISTRICT STREETScape (13-180)DRAWING\Streetscape\CADD Sheets\MOT100\_WIND\_001.dwg



- LEGEND**
- PROPOSED WORK ZONE
  - TRAFFIC FLOW DIRECTION
  - TYPE III BARRICADE
  - CONSTRUCTION EDGE DRUM
  - TEMPORARY PAVEMENT MARKING - LINE 4"
  - EXISTING SIGN RELOCATION
  - EXISTING SIGN LOCATION



USER NAME = JuanS	DESIGNED -	REVISED -
	DRAWN -	REVISED -
PLOT SCALE = 40,0000 ' / in.	CHECKED - TWB	REVISED -
PLOT DATE = 11/8/2021	DATE -	REVISED -

**STATE OF ILLINOIS  
 DEPARTMENT OF TRANSPORTATION**

**BERWYN DEPOT DISTRICT STREETScape  
 WINDSOR AVENUE MAINTANENCE OF TRAFFIC - STAGE I**

SCALE: SHEET 4 OF 11 SHEETS STA. 6016+50 TO STA. 6022+00

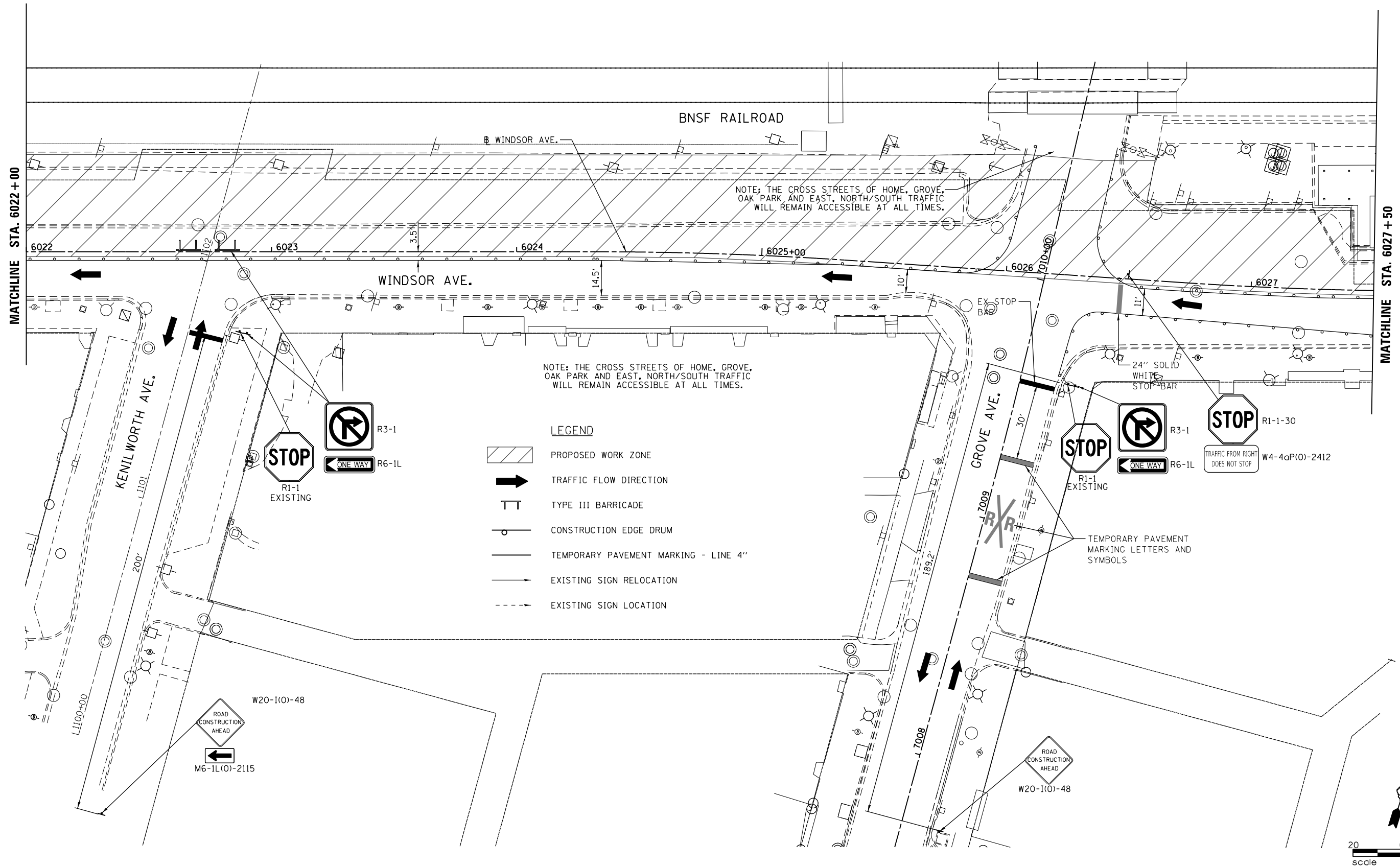
F.A. RTE.	SECTION	COUNTY	TOTAL SHEETS	SHEET NO.
1036	13-00170-00-R5	COOK	553	148
CONTRACT NO.61H24				
ILLINOIS FED. AID PROJECT				



PLAN	SURVEYED	DATE
	PLOTTED	
	ALIGNMENT CHECKED	
	NOTE BOOK	
	NO.	
	CADD FILE NAME	

PROFILE	SURVEYED	DATE
	PLOTTED	
	GRADES CHECKED	
	NOTE BOOK	
	NO.	
	STRUCTURE NOTATIONS CHECKED	

MODEL: Default  
 FILE NAME: BERWYN DEPOT DISTRICT STREETScape (13-180)DRAWING Streetscape CADD Sheets\DOT\180\_VIA\_MOT\_S1\_05.dgn



NOTE: THE CROSS STREETS OF HOME, GROVE, OAK PARK AND EAST, NORTH/SOUTH TRAFFIC WILL REMAIN ACCESSIBLE AT ALL TIMES.

- LEGEND**
- PROPOSED WORK ZONE
  - TRAFFIC FLOW DIRECTION
  - TYPE III BARRICADE
  - CONSTRUCTION EDGE DRUM
  - TEMPORARY PAVEMENT MARKING - LINE 4"
  - EXISTING SIGN RELOCATION
  - EXISTING SIGN LOCATION



USER NAME = JuanS	DESIGNED -	REVISED -
	DRAWN -	REVISED -
PLOT SCALE = 40.0000' / in.	CHECKED - TWB	REVISED -
PLOT DATE = 11/8/2021	DATE -	REVISED -

**STATE OF ILLINOIS  
 DEPARTMENT OF TRANSPORTATION**

<b>BERWYN DEPOT DISTRICT STREETScape WINDSOR AVENUE MAINTANENCE OF TRAFFIC - STAGE I</b>			
SCALE:	SHEET 5	OF 11	SHEETS
	STA. 6022+00	TO STA. 6027+50	

F.A. RTE.	SECTION	COUNTY	TOTAL SHEETS	SHEET NO.
1036	13-00170-00-R5	COOK	553	149
CONTRACT NO.61H24				
ILLINOIS FED. AID PROJECT				

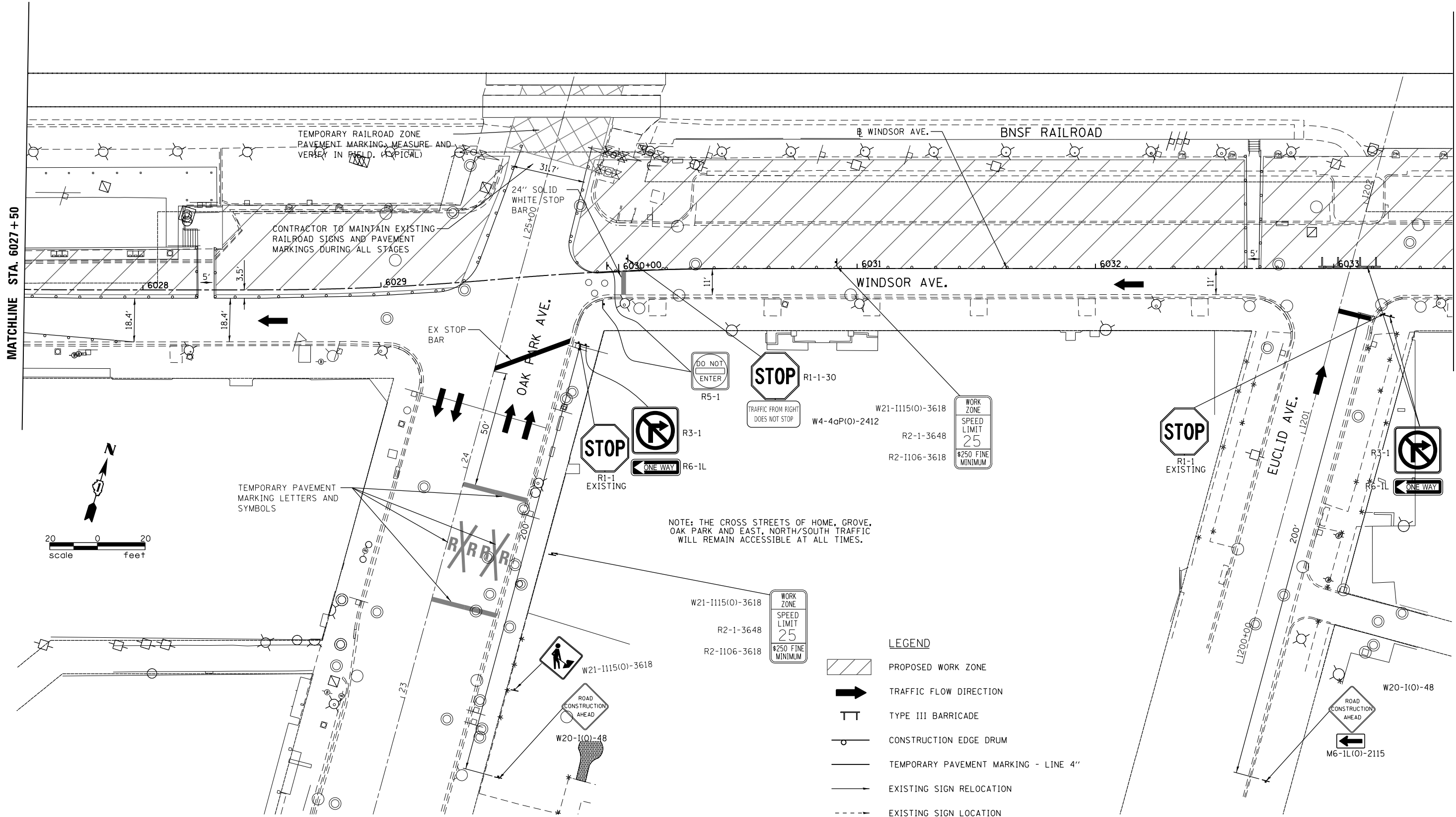
PLAN	SURVEYED	DATE
	PLOTTED	
	ALIGNMENT CHECKED	
	NOTE BOOK	
	NO.	
	FILE NAME	
	NO.	

PROFILE	SURVEYED	DATE
	PLOTTED	
	GRADES CHECKED	
	NOTE BOOK	
	NO.	
	FILE NAME	
	NO.	

MODEL: Default  
 FILE NAME: BERWYN DEPOT DISTRICT STREETScape (13-180)DRAWING Streetscape CADD Sheets\DOT100\_VIA\_MOT\_S1\_06.dgn

MATCHLINE STA. 6027 +50

MATCHLINE STA. 6033 +50



USER NAME = JuanS	DESIGNED -	REVISED -
	DRAWN -	REVISED -
PLOT SCALE = 40.0000' / in.	CHECKED - TWB	REVISED -
PLOT DATE = 11/8/2021	DATE -	REVISED -

STATE OF ILLINOIS  
DEPARTMENT OF TRANSPORTATION

BERWYN DEPOT DISTRICT STREETScape  
WINDSOR AVENUE MAINTANENCE OF TRAFFIC - STAGE I

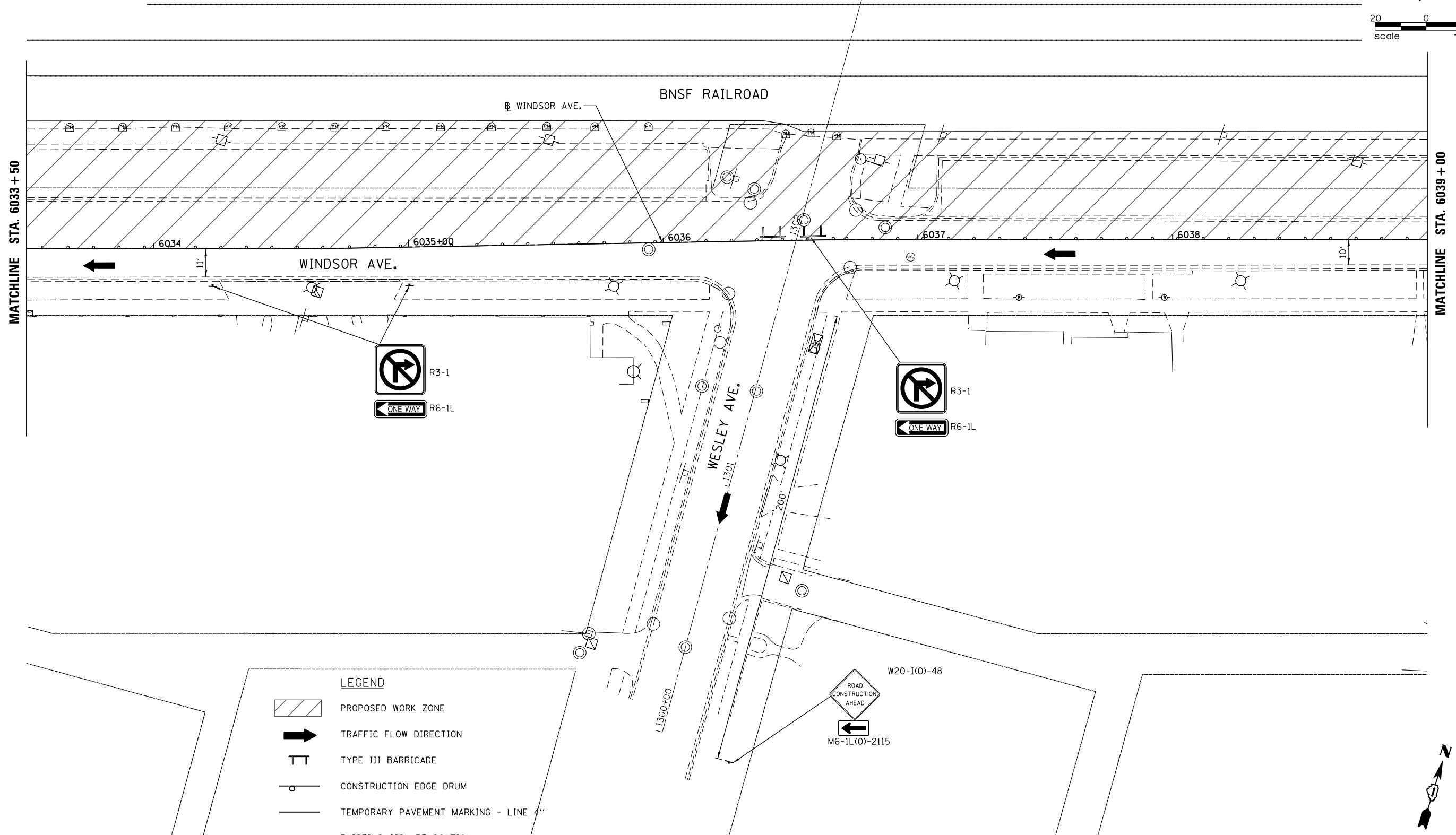
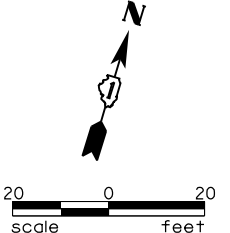
SCALE: SHEET 6 OF 11 SHEETS STA. 6027+50 TO STA. 6033+50

F.A. RTE.	SECTION	COUNTY	TOTAL SHEETS	SHEET NO.
1036	13-00170-00-R5	COOK	553	150
				CONTRACT NO.61H24
				ILLINOIS FED. AID PROJECT

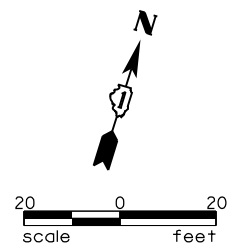
PLAN	SURVEYED	DATE
	PLOTTED	
	ALIGNMENT CHECKED	
	NOTE BOOK	
	NO.	
	CADD FILE NAME	
	NO.	

PROFILE	SURVEYED	DATE
	PLOTTED	
	GRADES CHECKED	
	NOTE BOOK	
	NO.	
	STRUCTURE NOTATIONS CHECKED	
	NO.	

MODEL: Default  
 FILE NAME: M:\BERWYN DEPOT DISTRICT STREETScape (13-180)\DRAWING\Streetscape\CADD\_Sheets\MOT100\_WIND\MOT\_S1\_07.dgn



LEGEND	
	PROPOSED WORK ZONE
	TRAFFIC FLOW DIRECTION
	TYPE III BARRICADE
	CONSTRUCTION EDGE DRUM
	TEMPORARY PAVEMENT MARKING - LINE 4"
	EXISTING SIGN RELOCATION
	EXISTING SIGN LOCATION



USER NAME = JuanS	DESIGNED -	REVISED -
	DRAWN -	REVISED -
PLOT SCALE = 40.0000' / in.	CHECKED - TWB	REVISED -
PLOT DATE = 11/8/2021	DATE -	REVISED -

STATE OF ILLINOIS  
 DEPARTMENT OF TRANSPORTATION

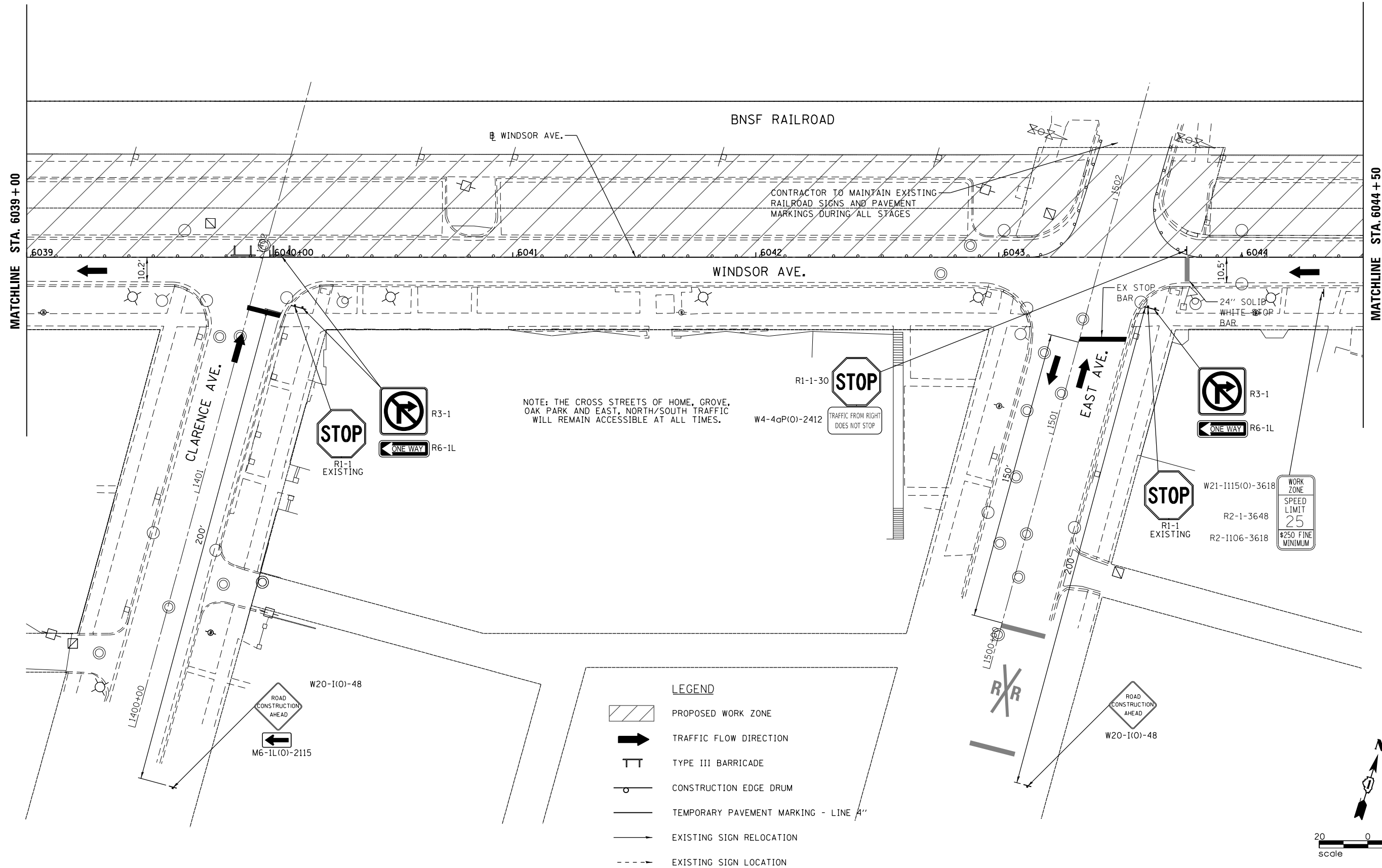
BERWYN DEPOT DISTRICT STREETScape			
WINDSOR AVENUE MAINTANENCE OF TRAFFIC - STAGE I			
SCALE:	SHEET 7	OF 11	SHEETS
	STA. 6033+50		TO STA. 6039+00

F.A. RTE.	SECTION	COUNTY	TOTAL SHEETS	SHEET NO.
1036	13-00170-00-R5	COOK	553	151
				CONTRACT NO.61H24
		ILLINOIS	FED. AID PROJECT	

PLAN	SURVEYED	DATE
	PLOTTED	BY
	ALIGNMENT CHECKED	
	NOTE BOOK NO.	
	CADD FILE NAME	

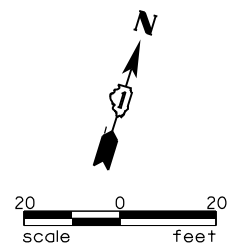
PROFILE	SURVEYED	DATE
	PLOTTED	BY
	GRADES CHECKED	
	STRUCTURE NOTATIONS CHECKED	
	NOTE BOOK NO.	
	CADD FILE NAME	

MODEL: Default  
 FILE NAME: BERWYN DEPOT DISTRICT STREETScape (13-180)DRAWINGStreetscapeCADD\_Sheets\MOT100\_VIA\_MOT\_S1\_08.dgn



**LEGEND**

	PROPOSED WORK ZONE
	TRAFFIC FLOW DIRECTION
	TYPE III BARRICADE
	CONSTRUCTION EDGE DRUM
	TEMPORARY PAVEMENT MARKING - LINE 4"
	EXISTING SIGN RELOCATION
	EXISTING SIGN LOCATION



USER NAME = JuanS	DESIGNED -	REVISED -
	DRAWN -	REVISED -
PLOT SCALE = 40.0000' / in.	CHECKED - TWB	REVISED -
PLOT DATE = 11/8/2021	DATE -	REVISED -

**STATE OF ILLINOIS  
 DEPARTMENT OF TRANSPORTATION**

**BERWYN DEPOT DISTRICT STREETScape  
 WINDSOR AVENUE MAINTANENCE OF TRAFFIC - STAGE I**

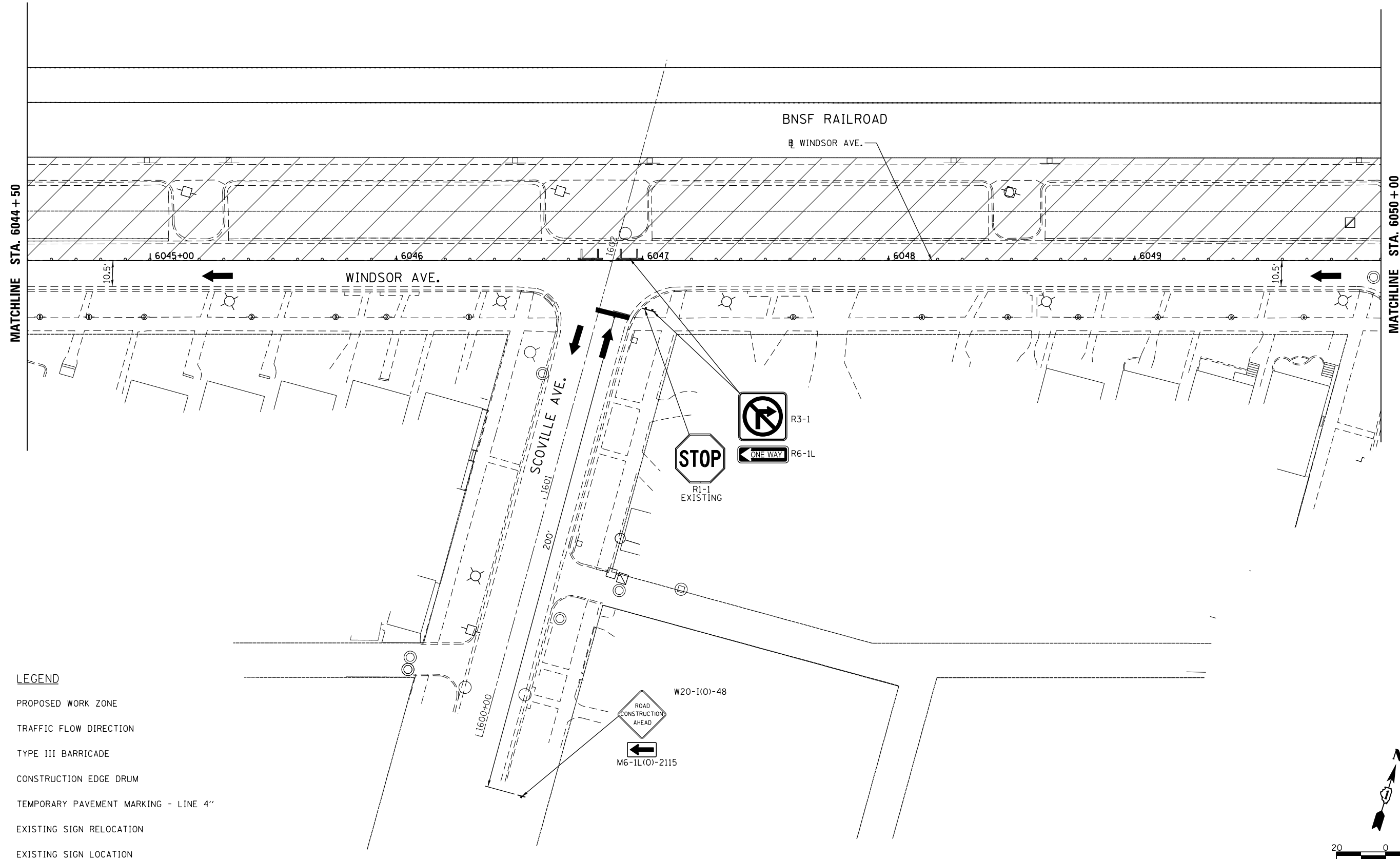
SCALE: SHEET 8 OF 11 SHEETS STA. 6039+00 TO STA. 6044+50

F.A. RTE.	SECTION	COUNTY	TOTAL SHEETS	SHEET NO.
1036	13-00170-00-R5	COOK	553	152
CONTRACT NO.61H24				
ILLINOIS FED. AID PROJECT				

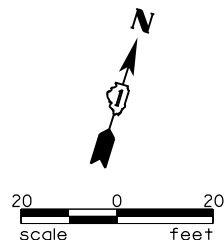
PLAN	SURVEYED	DATE
	PLOTTED	
	ALIGNMENT CHECKED	
	NOTE BOOK	
	NO.	
	CADD FILE NAME	
	NO.	

PROFILE	SURVEYED	DATE
	PLOTTED	
	GRADES CHECKED	
	NOTE BOOK	
	NO.	
	STRUCTURE NOTATIONS CHECKED	
	NO.	

MODEL: Default  
 FILE NAME: M:\BERWYN DEPOT DISTRICT STREETScape (13-180)\DRAWING\Streetscape\CADD Sheets\MOT100\_WIND\_001.dwg



- LEGEND**
- PROPOSED WORK ZONE
  - TRAFFIC FLOW DIRECTION
  - TYPE III BARRICADE
  - CONSTRUCTION EDGE DRUM
  - TEMPORARY PAVEMENT MARKING - LINE 4''
  - EXISTING SIGN RELOCATION
  - EXISTING SIGN LOCATION



USER NAME = JuanS	DESIGNED -	REVISED -
	DRAWN -	REVISED -
PLOT SCALE = 40.0000' / in.	CHECKED - TWB	REVISED -
PLOT DATE = 11/8/2021	DATE -	REVISED -

**STATE OF ILLINOIS  
 DEPARTMENT OF TRANSPORTATION**

**BERWYN DEPOT DISTRICT STREETScape  
 WINDSOR AVENUE MAINTANENCE OF TRAFFIC - STAGE I**

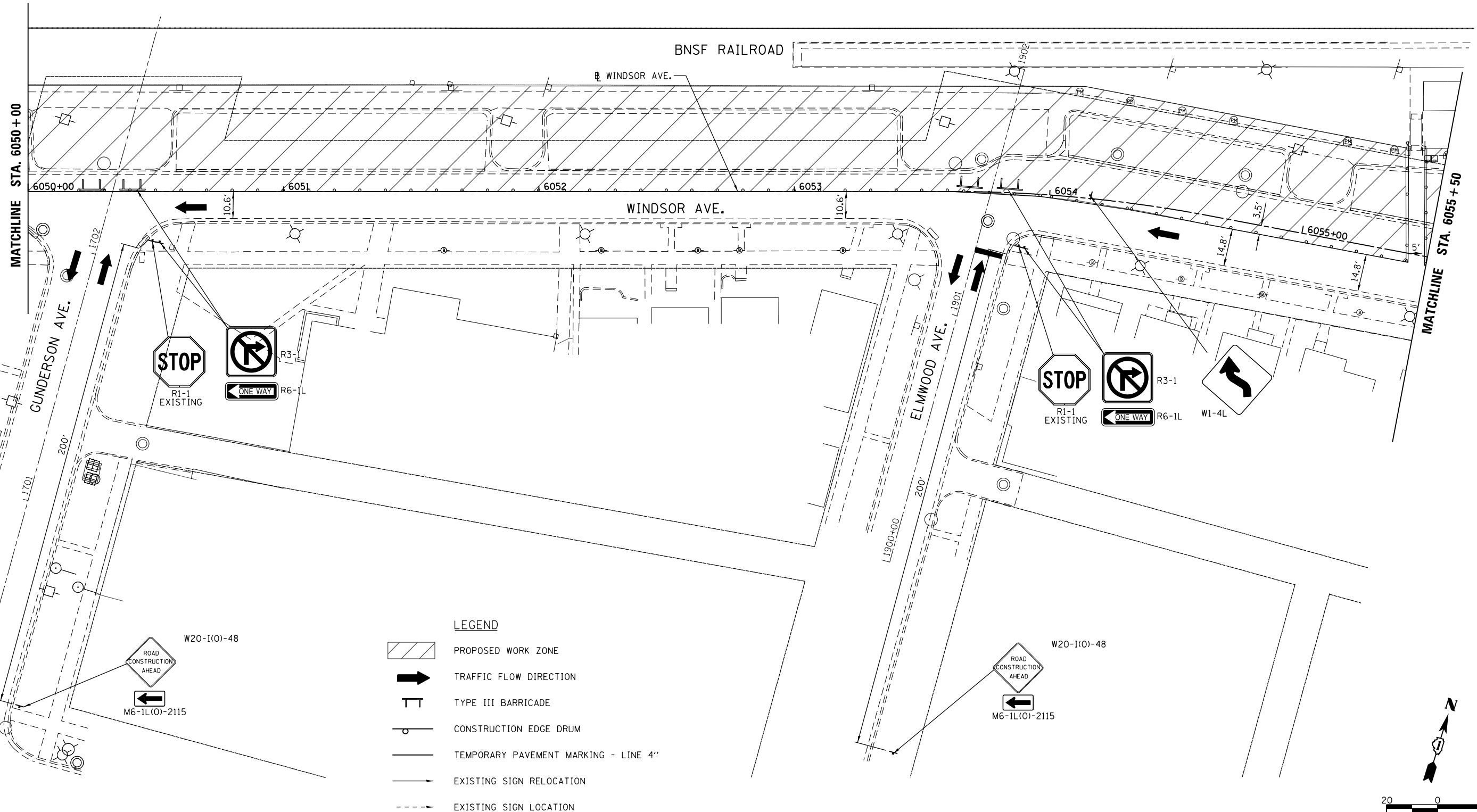
SCALE: SHEET 9 OF 11 SHEETS STA. 6044+50 TO STA. 6050+00

F.A. RTE.	SECTION	COUNTY	TOTAL SHEETS	SHEET NO.
1036	13-00170-00-R5	COOK	553	153
CONTRACT NO.61H24				
ILLINOIS FED. AID PROJECT				

PLAN	SURVEYED	DATE
	PLOTTED	
	ALIGNMENT CHECKED	
	NOTE BOOK	
	CADD FILE NAME	
	NO.	

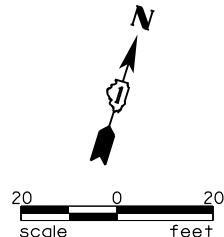
PROFILE	SURVEYED	DATE
	PLOTTED	
	GRADES CHECKED	
	NOTE BOOK	
	STRUCTURE NOTATIONS CHECKED	
	NO.	

MODEL: Default  
 FILE NAME: BERWYN DEPOT DISTRICT STREETScape (13-180)DRAWING Streetscape CADD Sheets\DOT18D\_VIA\_MOT\_S1\_10.dgn



**LEGEND**

	PROPOSED WORK ZONE
	TRAFFIC FLOW DIRECTION
	TYPE III BARRICADE
	CONSTRUCTION EDGE DRUM
	TEMPORARY PAVEMENT MARKING - LINE 4"
	EXISTING SIGN RELOCATION
	EXISTING SIGN LOCATION



USER NAME = JuanS	DESIGNED -	REVISED -
	DRAWN -	REVISED -
PLOT SCALE = 40.0000' / 1"	CHECKED - TWB	REVISED -
PLOT DATE = 11/8/2021	DATE -	REVISED -

**STATE OF ILLINOIS  
 DEPARTMENT OF TRANSPORTATION**

**BERWYN DEPOT DISTRICT STREETScape  
 WINDSOR AVENUE MAINTANENCE OF TRAFFIC - STAGE I**

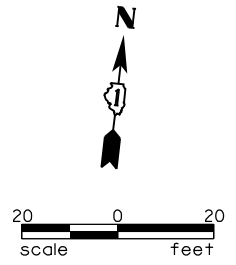
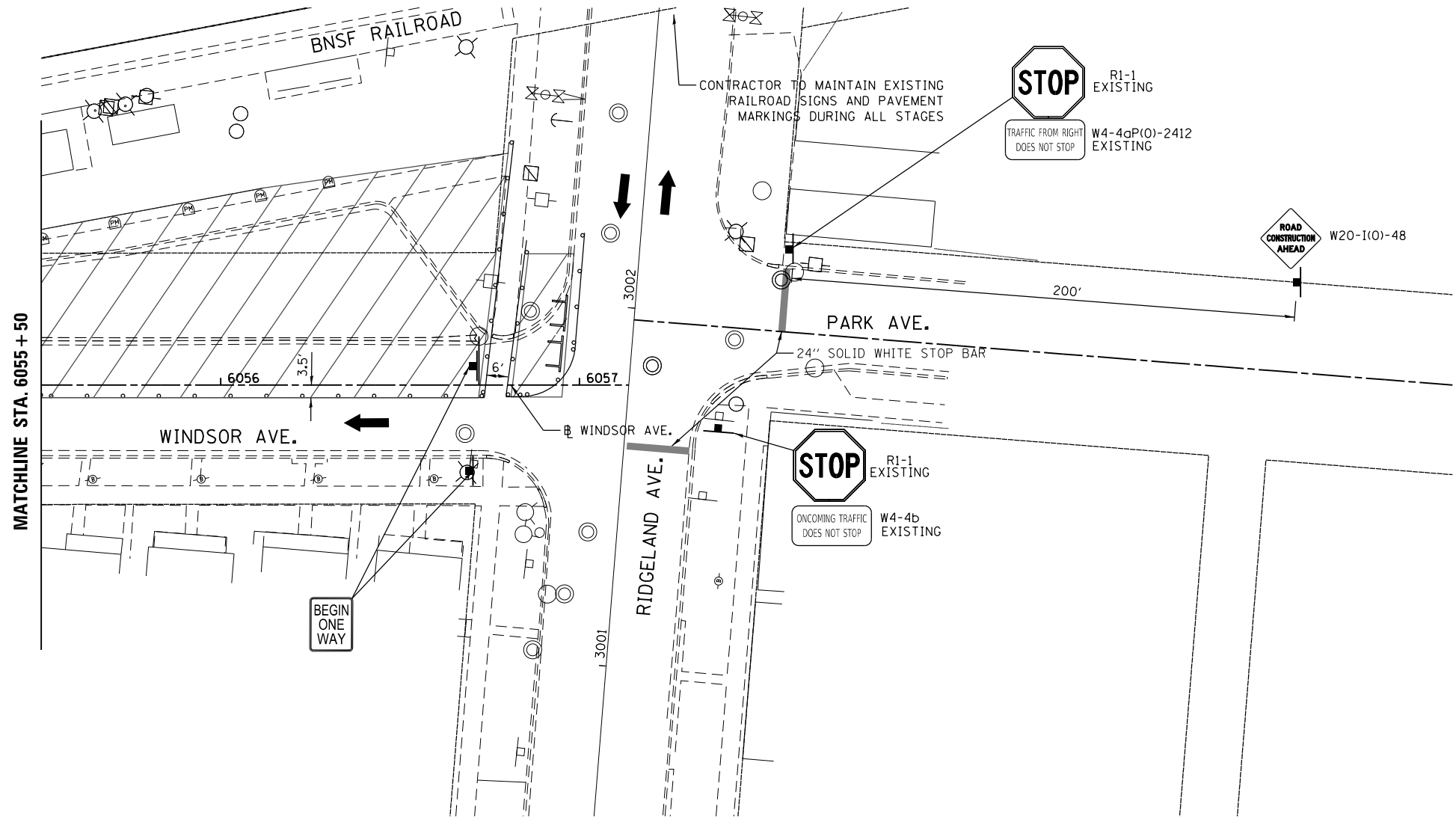
SCALE:	SHEET 10	OF 11	SHEETS	STA. 6050+00	TO STA. 6055+50
--------	----------	-------	--------	--------------	-----------------

F.A. RTE.	SECTION	COUNTY	TOTAL SHEETS	SHEET NO.
1036	13-00170-00-R5	COOK	553	154
CONTRACT NO.61H24				
ILLINOIS FED. AID PROJECT				

PLAN	SURVEYED	DATE
	PLOTTED	
	ALIGNMENT CHECKED	
	NOTE BOOK NO.	
	CADD FILE NAME	

PROFILE	SURVEYED	DATE
	PLOTTED	
	GRADES CHECKED	
	NOTE BOOK NO.	
	STRUCTURE NOTATIONS CHECKED	

MODEL: Default  
 FILE NAME: M:\BERWYN DEPOT DISTRICT STREETScape (13-180)\DRAWING\Streetscape\CADD Sheets\MOT10D\_WIND\_01\_1.dgn



- LEGEND**
- PROPOSED WORK ZONE
  - TRAFFIC FLOW DIRECTION
  - TYPE III BARRICADE
  - CONSTRUCTION EDGE DRUM
  - TEMPORARY PAVEMENT MARKING - LINE 4"
  - EXISTING SIGN RELOCATION
  - EXISTING SIGN LOCATION

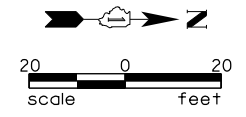


USER NAME = JuanS	DESIGNED -	REVISED -
	DRAWN -	REVISED -
PLOT SCALE = 40.0000 ' / in.	CHECKED - TWB	REVISED -
PLOT DATE = 11/8/2021	DATE -	REVISED -

**STATE OF ILLINOIS  
 DEPARTMENT OF TRANSPORTATION**

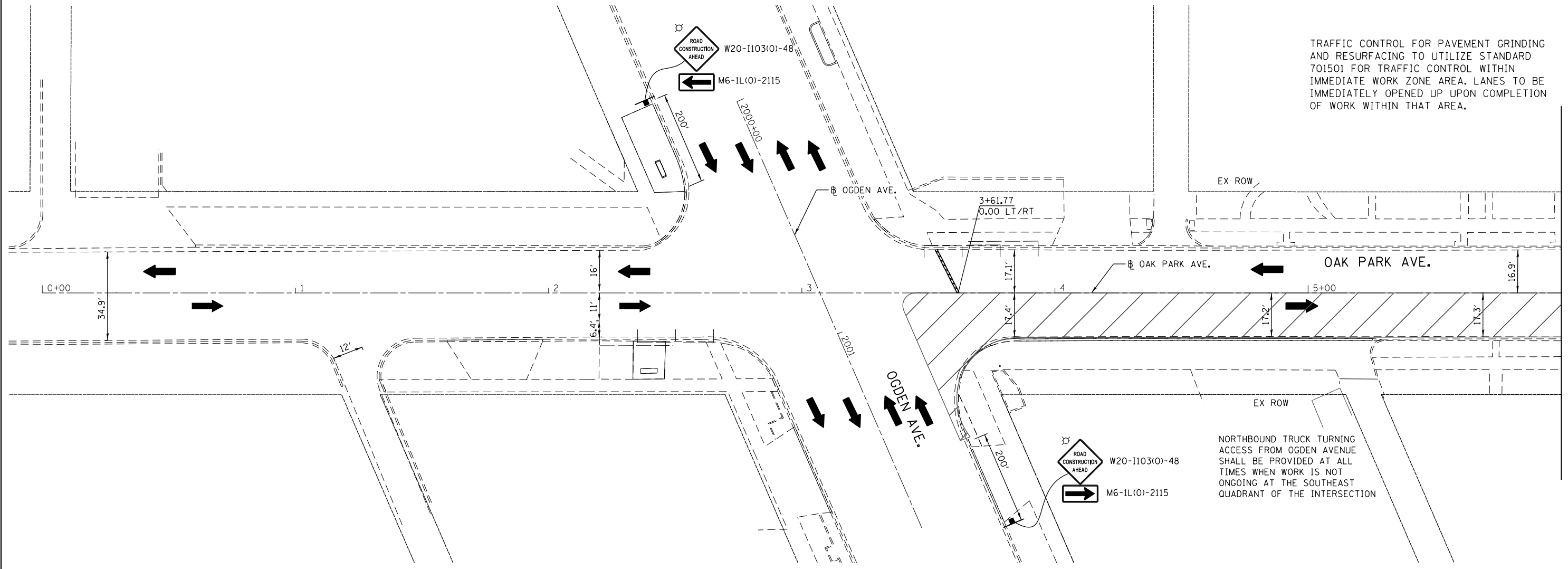
<b>BERWYN DEPOT DISTRICT STREETScape WINDSOR AVENUE MAINTANENCE OF TRAFFIC – STAGE I</b>			
SCALE:	SHEET 11	OF 11	SHEETS
	STA. 6055+50		TO STA.

F.A. RTE.	SECTION	COUNTY	TOTAL SHEETS	SHEET NO.
1036	13-00170-00-RS	COOK	553	155
				CONTRACT NO.61H24
		ILLINOIS	FED. AID PROJECT	



PLAN	SURVEYED	DATE
	PLOTTED	
	ALIGNED	
	CHECKED	
	FILED	
	NO.	

PROFILE	SURVEYED	DATE
	PLOTTED	
	GRADES	
	CHECKED	
	STRUCTURE	
	NOTATION	
	NO.	



TRAFFIC CONTROL FOR PAVEMENT GRINDING AND RESURFACING TO UTILIZE STANDARD 701501 FOR TRAFFIC CONTROL WITHIN IMMEDIATE WORK ZONE AREA. LANES TO BE IMMEDIATELY OPENED UP UPON COMPLETION OF WORK WITHIN THAT AREA.

NORTHBOUND TRUCK TURNING ACCESS FROM OGDEN AVENUE SHALL BE PROVIDED AT ALL TIMES WHEN WORK IS NOT ONGOING AT THE SOUTHEAST QUADRANT OF THE INTERSECTION

MATCHLINE STA. 6+00

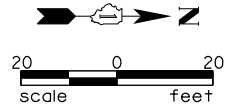
**LEGEND**

- PROPOSED WORK ZONE
- TRAFFIC FLOW DIRECTION
- TYPE III BARRICADE
- CONSTRUCTION EDGE DRUM
- TEMPORARY PAVEMENT MARKING - LINE 4"
- EXISTING SIGN RELOCATION
- EXISTING SIGN LOCATION

	USER NAME = JuanS	DESIGNED -	REVISED -	<b>STATE OF ILLINOIS DEPARTMENT OF TRANSPORTATION</b>	<b>BERWYN DEPOT DISTRICT STREETScape OAK PARK AVENUE MAINTANENCE OF TRAFFIC - STAGE I</b>	F.A. RTE.	SECTION	COUNTY	TOTAL SHEETS	SHEET NO.
	PLOT SCALE = 40,0000 ' / in.	CHECKED - TWB	REVISED -			REVISED -	2275	13-00170-00-RS	COOK	553
	PLOT DATE = 11/8/2021	DATE -	REVISED -	SCALE: SHEET 1 OF 8 SHEETS STA. 6+00 TO STA. 12+00		CONTRACT NO.61H24			ILLINOIS FED. AID PROJECT	

MODEL: Default  
FILE NAME: M:\BERWYN DEPOT DISTRICT STREETScape (13-180)\DRAWING\Streetscape\CADD Sheets\MOT100\_Op\_MOT\_S1.dwg

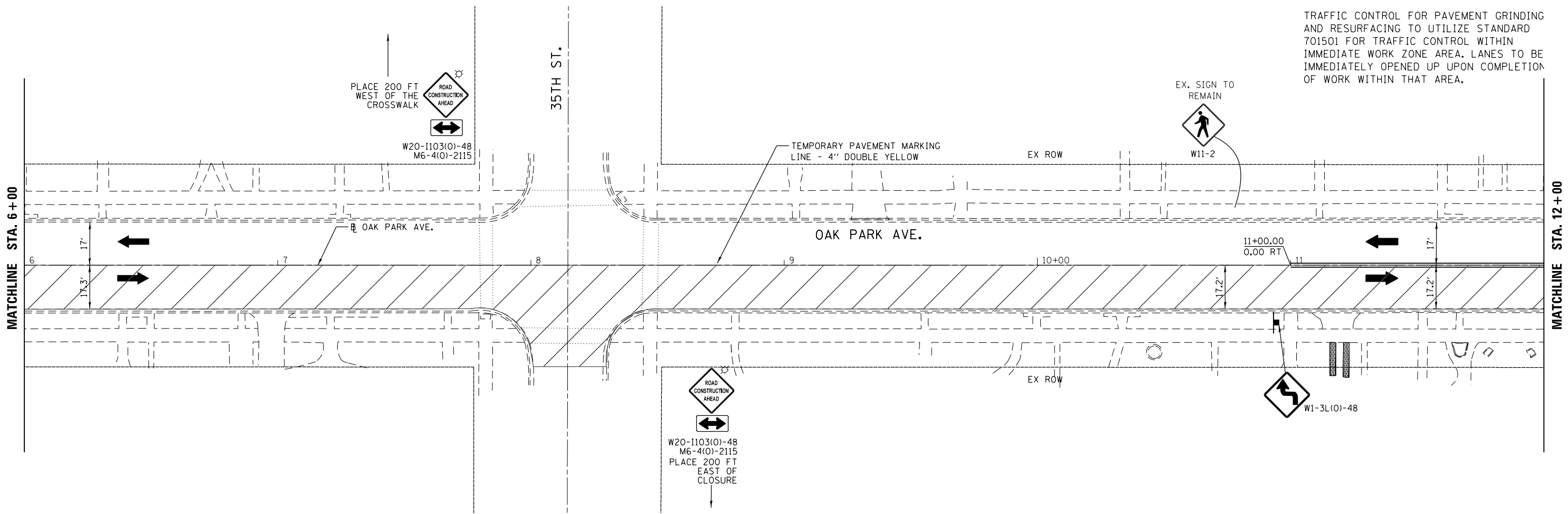




PLAN	SURVEYED	DATE
	PLOTTED	
	ALIGNMENT CHECKED	
	NOTE BOOK NO.	
	CADD FILE NAME	

PROFILE	SURVEYED	DATE
	PLOTTED	
	GRADES CHECKED	
	STRUCTURE NOTATIONS CHECKED	
	NOTE BOOK NO.	
	CADD FILE NAME	

MODEL: Default  
 FILE NAME: M:\BERWYN DEPOT DISTRICT STREETScape (13-180)\DRAWING\Streetscape\CADD Sheets\MOT18D\_Oak\_Park\_Ave.dgn



TRAFFIC CONTROL FOR PAVEMENT GRINDING AND RESURFACING TO UTILIZE STANDARD 701501 FOR TRAFFIC CONTROL WITHIN IMMEDIATE WORK ZONE AREA. LANES TO BE IMMEDIATELY OPENED UP UPON COMPLETION OF WORK WITHIN THAT AREA.

- LEGEND**
- PROPOSED WORK ZONE
  - TRAFFIC FLOW DIRECTION
  - TYPE III BARRICADE
  - CONSTRUCTION EDGE DRUM
  - TEMPORARY PAVEMENT MARKING - LINE 4"
  - EXISTING SIGN RELOCATION
  - EXISTING SIGN LOCATION



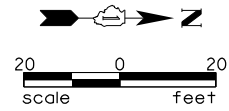
USER NAME = JuanS	DESIGNED -	REVISED -
PLOT SCALE = 40.0000' / in.	DRAWN -	REVISED -
PLOT DATE = 11/8/2021	CHECKED - TWB	REVISED -
	DATE -	REVISED -

**STATE OF ILLINOIS  
 DEPARTMENT OF TRANSPORTATION**

**BERWYN DEPOT DISTRICT STREETScape  
 OAK PARK AVENUE MAINTANENCE OF TRAFFIC - STAGE I**

SCALE: SHEET 2 OF 8 SHEETS STA. 12+00 TO STA. 18+00

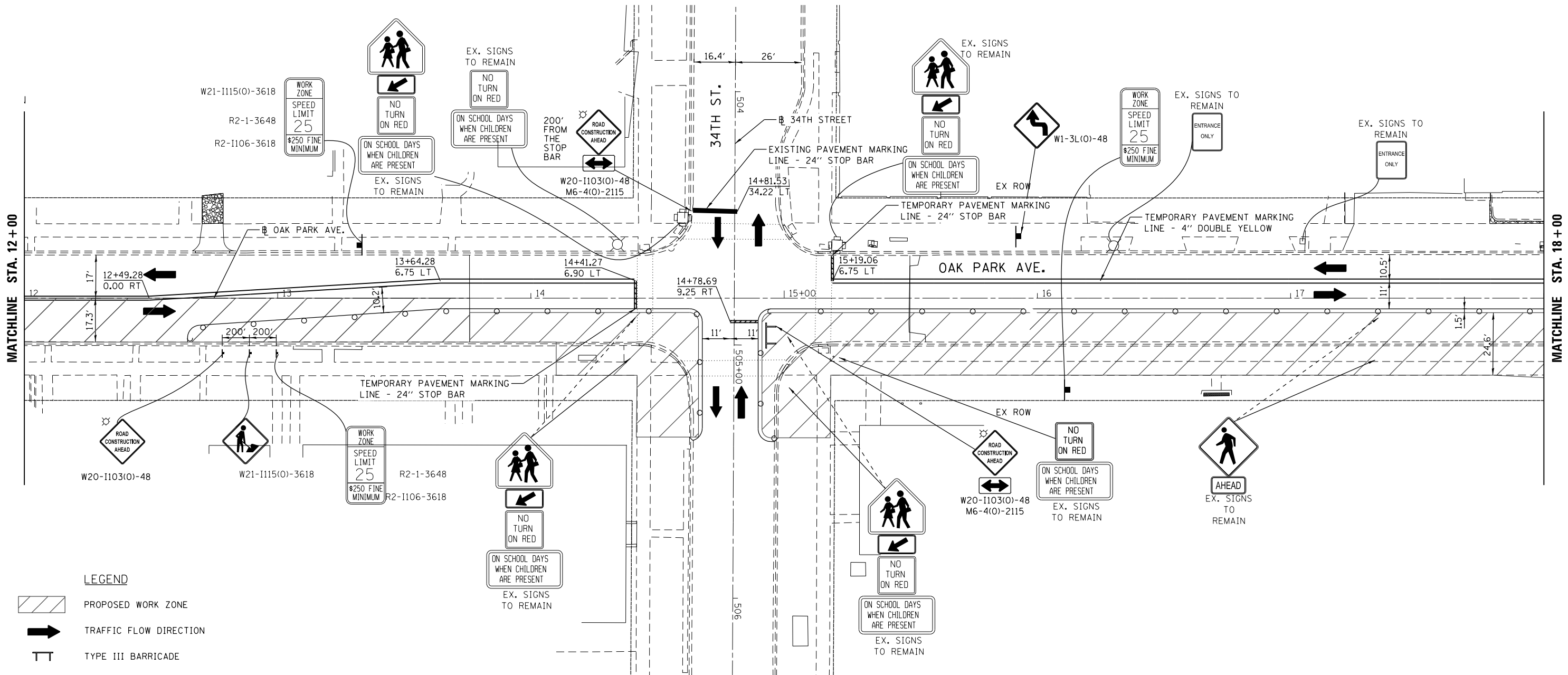
F.A. RTE.	SECTION	COUNTY	TOTAL SHEETS	SHEET NO.
2275	13-00170-00-RS	COOK	553	157
CONTRACT NO.61H24				
ILLINOIS FED. AID PROJECT				



PLAN	SURVEYED	DATE
	PLOTTED	
	ALIGNMENT CHECKED	
	NOTE BOOK	
	NO.	
	FILE NAME	
	NO.	

PROFILE	SURVEYED	DATE
	PLOTTED	
	GRADES CHECKED	
	NOTE BOOK	
	NO.	
	FILE NAME	
	NO.	

MODEL: Defaul  
FILE NAME: BERWYN DEPOT DISTRICT STREETScape (13-180)DRAWINGStreetscapeCADD Sheets\MOT18D\_DP\_MOT-51\_04.dgn



- LEGEND**
- PROPOSED WORK ZONE
  - TRAFFIC FLOW DIRECTION
  - TYPE III BARRICADE
  - CONSTRUCTION EDGE DRUM
  - TEMPORARY PAVEMENT MARKING - LINE 4"
  - EXISTING SIGN RELOCATION
  - EXISTING SIGN LOCATION

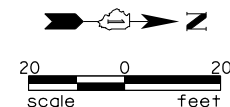


USER NAME = JuanS	DESIGNED -	REVISED -
	DRAWN -	REVISED -
PLOT SCALE = 40.0000' / in.	CHECKED - TWB	REVISED -
PLOT DATE = 11/8/2021	DATE -	REVISED -

**STATE OF ILLINOIS  
DEPARTMENT OF TRANSPORTATION**

<b>BERWYN DEPOT DISTRICT STREETScape OAK PARK AVENUE MAINTANENCE OF TRAFFIC - STAGE I</b>			
SCALE:	SHEET 3	OF 8	SHEETS
	STA. 18+00		TO STA. 24+00

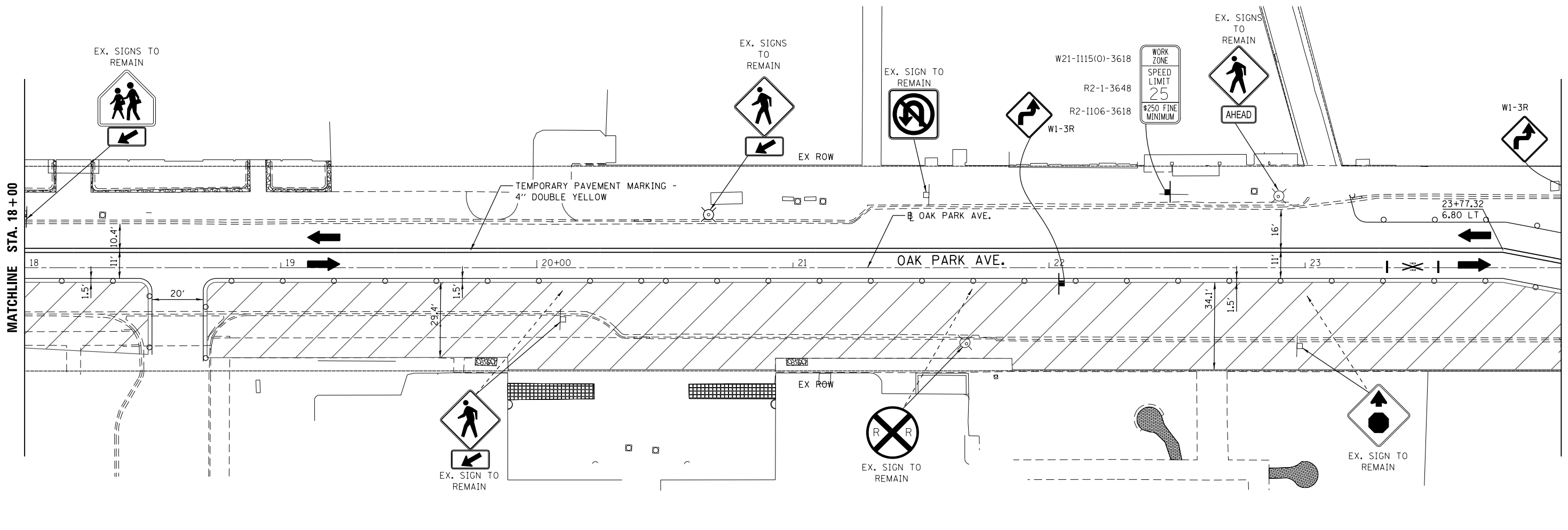
F.A. RTE.	SECTION	COUNTY	TOTAL SHEETS	SHEET NO.
2275	13-00170-00-R5	COOK	553	158
				CONTRACT NO.61H24
		ILLINOIS	FED. AID PROJECT	



PLAN	SURVEYED	DATE
	PLOTTED	
	ALIGNED	
	CHECKED	
	FILED	
	NO.	

PROFILE	SURVEYED	DATE
	PLOTTED	
	GRADES	
	CHECKED	
	STRUCTURE	
	NOTATIONS	
	NO.	

MODEL: Default  
 FILE NAME: M:\BERWYN DEPOT DISTRICT STREETScape (13-180)\DRAWING\Streetscape\CADD Sheets\MOT18D\_Op\_MOT-51.dwg



- LEGEND**
- PROPOSED WORK ZONE
  - TRAFFIC FLOW DIRECTION
  - TYPE III BARRICADE
  - CONSTRUCTION EDGE DRUM
  - TEMPORARY PAVEMENT MARKING - LINE 4"
  - EXISTING SIGN RELOCATION
  - EXISTING SIGN LOCATION

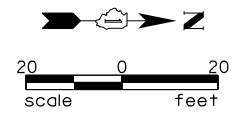


USER NAME = JuanS	DESIGNED -	REVISED -
	DRAWN -	REVISED -
PLOT SCALE = 40.0000 ' / in.	CHECKED - TWB	REVISED -
PLOT DATE = 11/8/2021	DATE -	REVISED -

**STATE OF ILLINOIS  
 DEPARTMENT OF TRANSPORTATION**

<b>BERWYN DEPOT DISTRICT STREETScape    OAK PARK AVENUE MAINTANENCE OF TRAFFIC - STAGE I</b>			
SCALE:	SHEET 4	OF 8	SHEETS
	STA. 24+00	TO STA. 30+00	

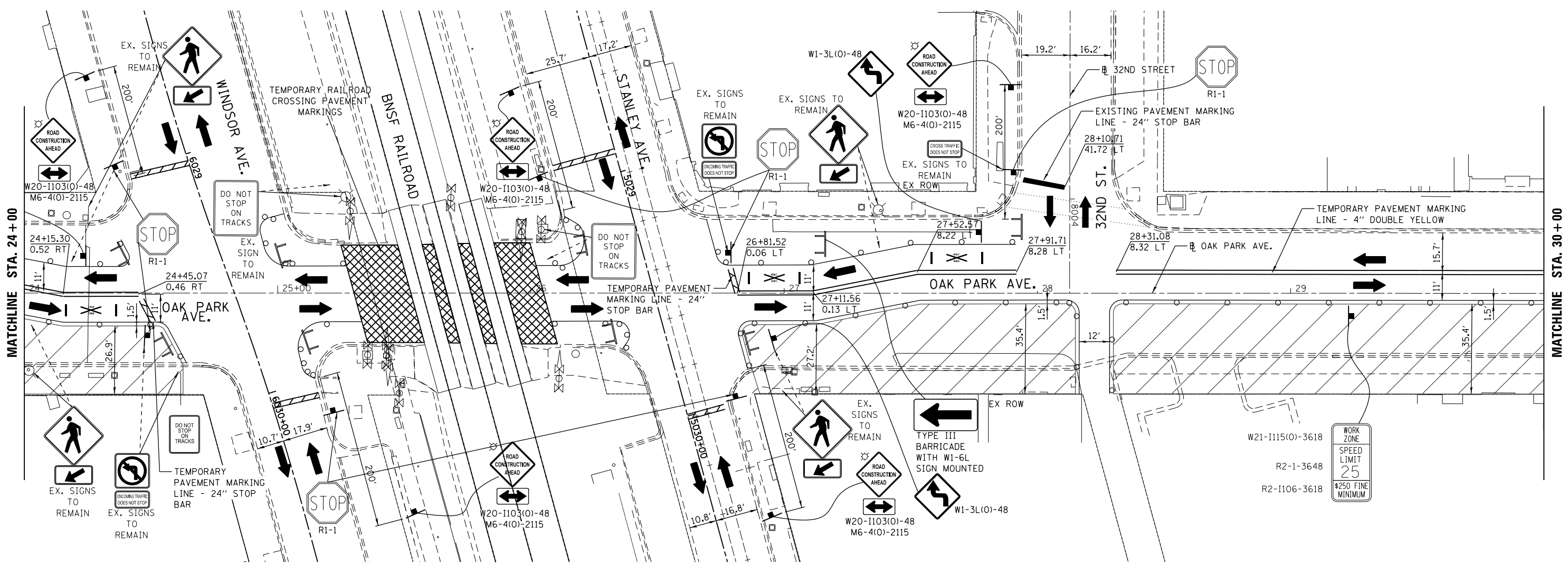
F.A. RTE.	SECTION	COUNTY	TOTAL SHEETS	SHEET NO.
2275	13-00170-00-R5	COOK	553	159
CONTRACT NO.61H24				
ILLINOIS FED. AID PROJECT				



PLAN	SURVEYED	DATE
	PLOTTED	
	ALIGNED	
	CHECKED	
	FILED	
	NO.	

PROFILE	SURVEYED	DATE
	PLOTTED	
	GRADES	
	CHECKED	
	STRUCTURE	
	NOTATION	
	NO.	

MODEL: Default  
 FILE NAME: BERWYN DEPOT DISTRICT STREETScape (13-180)DRAWING Streetscape.CADD Sheets\MOT101.DWG #MOT-51\_06.dwg



- LEGEND**
- PROPOSED WORK ZONE
  - TRAFFIC FLOW DIRECTION
  - TYPE III BARRICADE
  - CONSTRUCTION EDGE DRUM
  - TEMPORARY PAVEMENT MARKING - LINE 4"
  - EXISTING SIGN RELOCATION
  - EXISTING SIGN LOCATION

W21-1115(0)-3618  
 R2-1-3648  
 R2-1106-3618



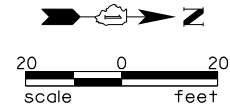
USER NAME = JuanS	DESIGNED -	REVISED -
PLOT SCALE = 40,0000' / in.	DRAWN -	REVISED -
PLOT DATE = 11/8/2021	CHECKED - TWB	REVISED -
	DATE -	REVISED -

**STATE OF ILLINOIS**  
**DEPARTMENT OF TRANSPORTATION**

**BERWYN DEPOT DISTRICT STREETScape**  
**OAK PARK AVENUE MAINTANENCE OF TRAFFIC - STAGE I**

SCALE: SHEET 5 OF 8 SHEETS STA. 30+00 TO STA. 36+00

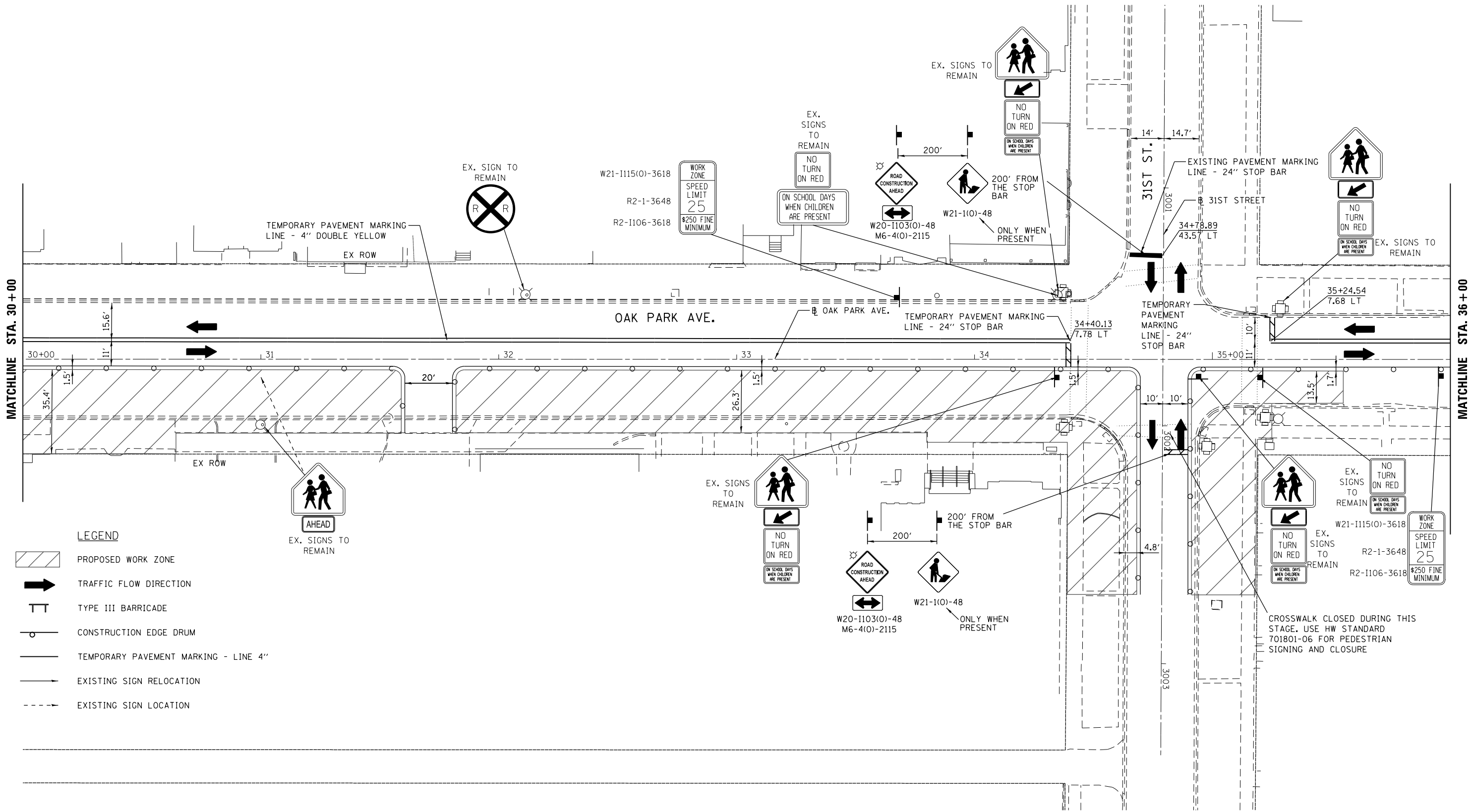
F.A. RTE.	SECTION	COUNTY	TOTAL SHEETS	SHEET NO.
2275	13-00170-00-RS	COOK	553	160
CONTRACT NO.61H24				
ILLINOIS FED. AID PROJECT				



PLAN	SURVEYED	DATE
	PLOTTED	
	ALIGNMENT CHECKED	
	NOTE BOOK	
	NO.	
	FILE NAME	

PROFILE	SURVEYED	DATE
	PLOTTED	
	GRADES CHECKED	
	NOTE BOOK	
	NO.	
	FILE NAME	

MODEL: Default  
 FILE NAME: BERWYN DEPOT DISTRICT STREETScape (13-180)DRAWINGStreetscapeCADD\_Sheets\MOT100\_Op\_MOT\_S1\_07.dgn



**LEGEND**

- PROPOSED WORK ZONE
- TRAFFIC FLOW DIRECTION
- TYPE III BARRICADE
- CONSTRUCTION EDGE DRUM
- TEMPORARY PAVEMENT MARKING - LINE 4"
- EXISTING SIGN RELOCATION
- EXISTING SIGN LOCATION

EX. SIGNS TO REMAIN

EX. SIGN TO REMAIN

EX. SIGNS TO REMAIN

W20-1103(O)-48  
 M6-4(O)-2115  
 ONLY WHEN PRESENT

EX. SIGNS TO REMAIN  
 W21-1115(O)-3618  
 R2-1-3648  
 R2-1106-3618  
 WORK ZONE  
 SPEED LIMIT 25  
 \$250 FINE MINIMUM

CROSSWALK CLOSED DURING THIS STAGE. USE HW STANDARD 701801-06 FOR PEDESTRIAN SIGNING AND CLOSURE



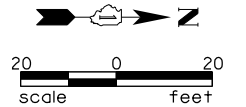
USER NAME = JuanS	DESIGNED -	REVISED -
	DRAWN -	REVISED -
PLOT SCALE = 40.0000 ' / in.	CHECKED - TWB	REVISED -
PLOT DATE = 11/8/2021	DATE -	REVISED -

**STATE OF ILLINOIS  
 DEPARTMENT OF TRANSPORTATION**

**BERWYN DEPOT DISTRICT STREETScape  
 OAK PARK AVENUE MAINTANENCE OF TRAFFIC - STAGE I**

SCALE: SHEET 6 OF 8 SHEETS STA. 36+00 TO STA. 42+00

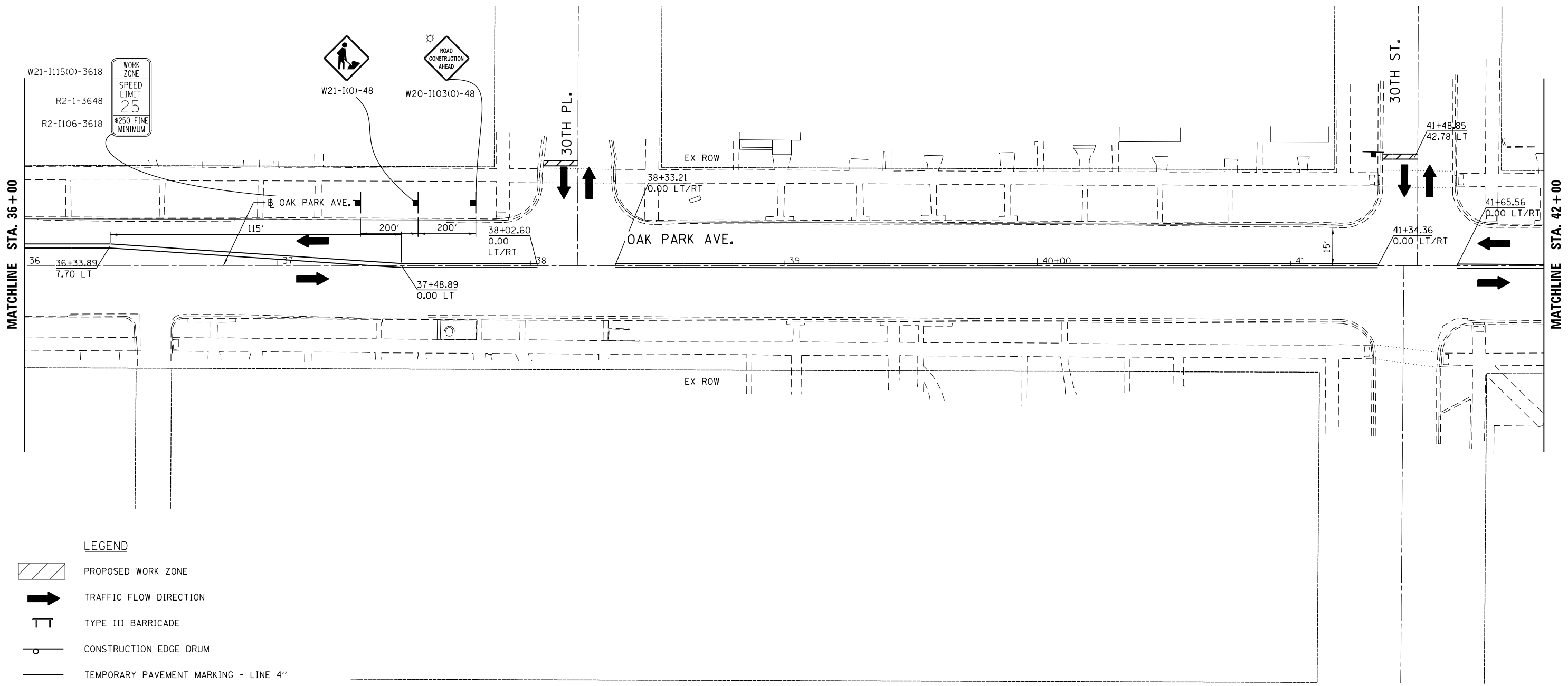
F.A. RTE.	SECTION	COUNTY	TOTAL SHEETS	SHEET NO.
2275	13-00170-00-R5	COOK	553	161
				CONTRACT NO.61H24
		ILLINOIS	FED. AID PROJECT	



PLAN	SURVEYED	DATE
	PLOTTED	
	ALIGNMENT CHECKED	
	GRADES CHECKED	
	STRUCTURE NOTATIONS CHECKED	
	NOTE BOOK NO.	
	CADD FILE NAME	

PROFILE	SURVEYED	DATE
	PLOTTED	
	GRADES CHECKED	
	STRUCTURE NOTATIONS CHECKED	
	NOTE BOOK NO.	
	CADD FILE NAME	

MODEL: Default  
 FILE NAME: M:\BERWYN DEPOT DISTRICT STREETScape (13-180)\DRAWING\Streetscape\CADD Sheets\MOT101.DWG  
 USER: Juan S



- LEGEND**
- PROPOSED WORK ZONE
  - TRAFFIC FLOW DIRECTION
  - TYPE III BARRICADE
  - CONSTRUCTION EDGE DRUM
  - TEMPORARY PAVEMENT MARKING - LINE 4"
  - EXISTING SIGN RELOCATION
  - EXISTING SIGN LOCATION



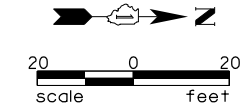
USER NAME = Juan S	DESIGNED -	REVISED -
PLOT SCALE = 40.0000' / in.	DRAWN -	REVISED -
PLOT DATE = 11/8/2021	CHECKED - TWB	REVISED -
	DATE -	REVISED -

**STATE OF ILLINOIS  
 DEPARTMENT OF TRANSPORTATION**

**BERWYN DEPOT DISTRICT STREETScape  
 OAK PARK AVENUE MAINTANENCE OF TRAFFIC - STAGE I**

F.A. RTE.	SECTION	COUNTY	TOTAL SHEETS	SHEET NO.
2275	13-00170-00-R5	COOK	553	162
CONTRACT NO.61H24				
		ILLINOIS	FED. AID PROJECT	

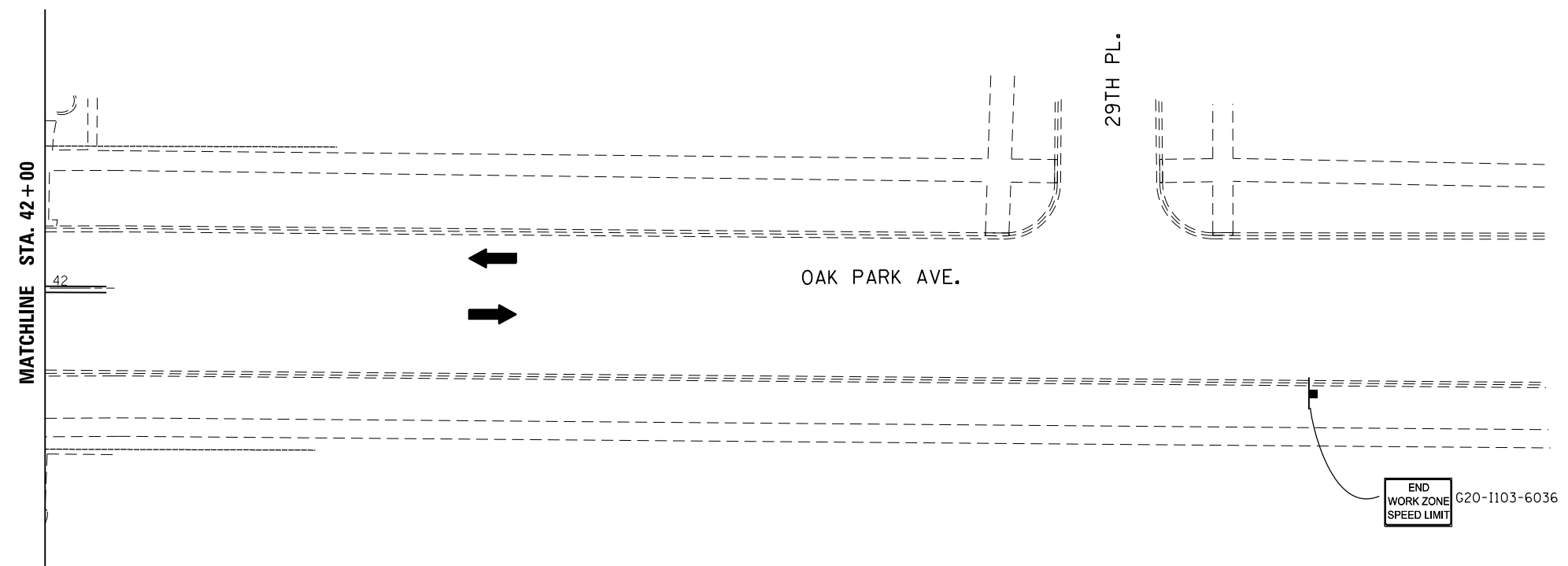
SCALE: SHEET 7 OF 8 SHEETS STA. 42+00 TO STA.



PLAN	SURVEYED	BY	DATE
	PLOTTED		
NOTE BOOK NO.	ALIGNMENT CHECKED		
	STRUCTURE NOTATIONS CHECKED		
	CADD FILE NAME		

PROFILE	SURVEYED	BY	DATE
	PLOTTED		
NOTE BOOK NO.	GRADES CHECKED		
	STRUCTURE NOTATIONS CHECKED		
	CADD FILE NAME		

MODEL: Default  
FILE NAME: M:\BERWYN DEPOT DISTRICT STREETScape (13-180)\DRAWING\Streetscape\CADD Sheets\MOT\IBD\_Op\_MOT-51.dwg



**LEGEND**

- PROPOSED WORK ZONE
- TRAFFIC FLOW DIRECTION
- TYPE III BARRICADE
- CONSTRUCTION EDGE DRUM
- TEMPORARY PAVEMENT MARKING - LINE 4"
- EXISTING SIGN RELOCATION
- EXISTING SIGN LOCATION



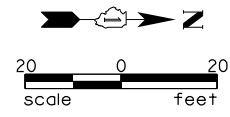
USER NAME = JuanS	DESIGNED -	REVISED -
	DRAWN -	REVISED -
PLOT SCALE = 40.0000 ' / in.	CHECKED - TWB	REVISED -
PLOT DATE = 11/8/2021	DATE -	REVISED -

**STATE OF ILLINOIS  
DEPARTMENT OF TRANSPORTATION**

**BERWYN DEPOT DISTRICT STREETScape  
OAK PARK AVENUE MAINTANENCE OF TRAFFIC - STAGE I**

SCALE: SHEET 8 OF 8 SHEETS STA. 42+00 TO STA.


F.A. RTE.	SECTION	COUNTY	TOTAL SHEETS	SHEET NO.
2275	13-00170-00-RS	COOK	553	163
CONTRACT NO.61H24				
ILLINOIS		FED. AID PROJECT		










PLAN	SURVEYED	BY	DATE
	PLOTTED		
NOTE BOOK NO.	ALIGNMENT CHECKED		
	STRUCTURE NOTATIONS CHECKED		
	CADD FILE NAME		

PROFILE	SURVEYED	BY	DATE
	PLOTTED		
NOTE BOOK NO.	GRADES CHECKED		
	STRUCTURE NOTATIONS CHECKED		

MODEL: Default  
 FILE NAME: M:\BERWYN DEPOT DISTRICT STREETScape (13-180)\DRAWING\Streetscape\CADD Sheets\MOT100\_Gr.MOT\_5\_01.dgn



**LEGEND**

-  PROPOSED WORK ZONE
-  TRAFFIC FLOW DIRECTION
-  TYPE III BARRICADE
-  CONSTRUCTION EDGE DRUM
-  TEMPORARY PAVEMENT MARKING - LINE 4"
-  EXISTING SIGN RELOCATION
-  EXISTING SIGN LOCATION



USER NAME = JuanS	DESIGNED -	REVISED -
	DRAWN -	REVISED -
PLOT SCALE = 40.0000 ' / in.	CHECKED - TWB	REVISED -
PLOT DATE = 11/8/2021	DATE -	REVISED -

**STATE OF ILLINOIS  
 DEPARTMENT OF TRANSPORTATION**

**BERWYN DEPOT DISTRICT STREETScape  
 GROVE AVENUE MAINTANENCE OF TRAFFIC - STAGE I**

SCALE:	SHEET 1	OF 5	SHEETS	STA.	TO STA.
--------	---------	------	--------	------	---------

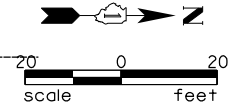
F.A. RTE.	SECTION	COUNTY	TOTAL SHEETS	SHEET NO.
2030	13-00170-00-R5	COOK	553	164
CONTRACT NO.61H24				
ILLINOIS FED. AID PROJECT				



PLAN	SURVEYED	DATE
	PLOTTED	
	ALIGNMENT CHECKED	
	NOTE BOOK	
	NO.	
	CADD FILE NAME	
	NO.	

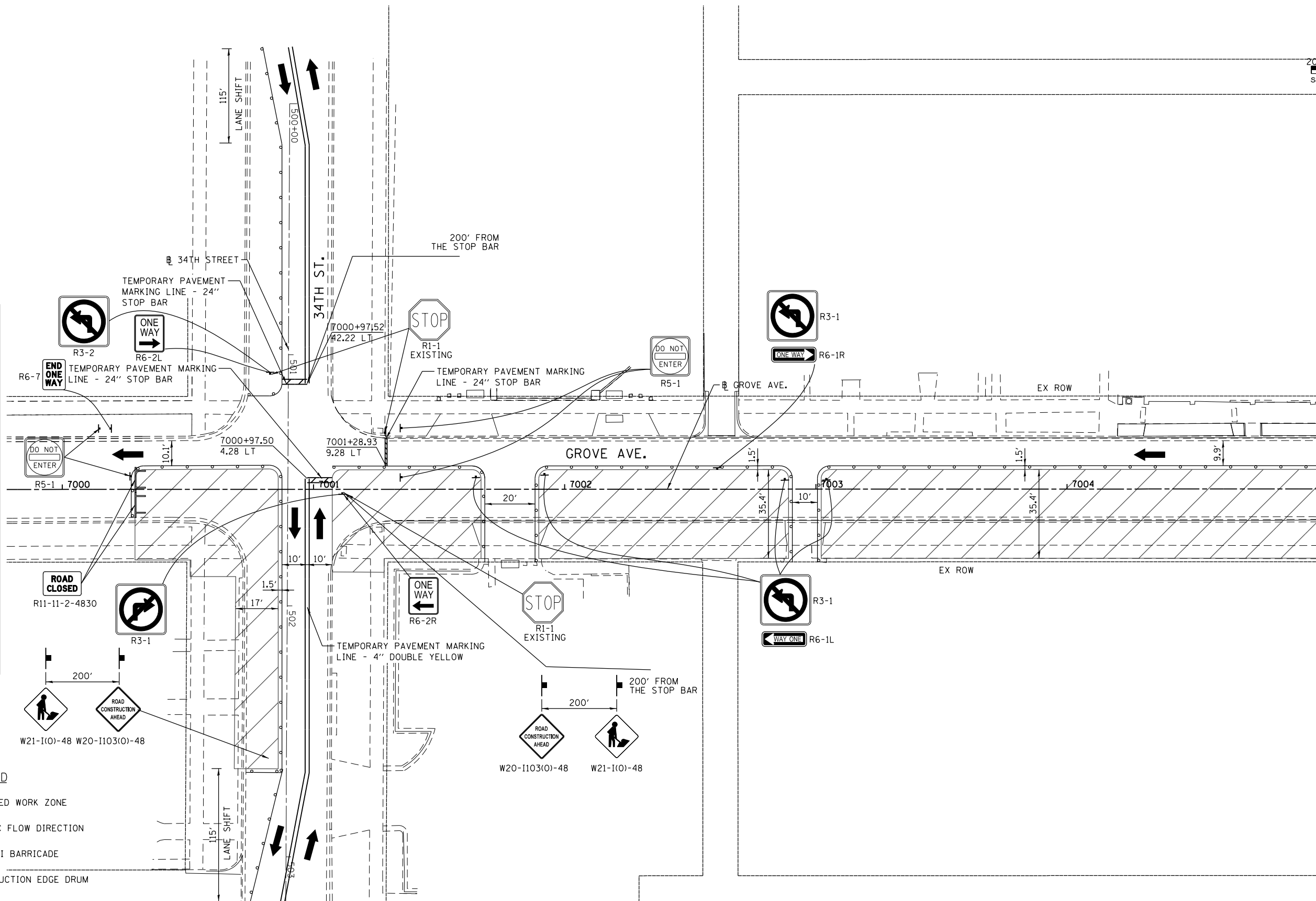
PROFILE	SURVEYED	DATE
	PLOTTED	
	GRADES CHECKED	
	NOTE BOOK	
	NO.	
	STRUCTURE NOTATIONS CHECKED	
	NO.	

MODEL: Default  
 FILE NAME: MBERWYN DEPOT DISTRICT STREETScape (13-180)DRAWING Streetscape CADD Sheets\MOT18D\_GR\_MOT15\_1\_07.dgn



MATCHLINE SEE PREVIOUS SHEET

MATCHLINE STA. 7005+00



**LEGEND**

- PROPOSED WORK ZONE
- TRAFFIC FLOW DIRECTION
- TYPE III BARRICADE
- CONSTRUCTION EDGE DRUM
- TEMPORARY PAVEMENT MARKING - LINE 4"
- EXISTING SIGN RELOCATION
- EXISTING SIGN LOCATION

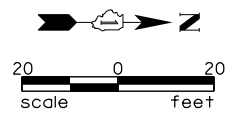


USER NAME = JuanS	DESIGNED -	REVISED -
PLOT SCALE = 40.0000' / in.	DRAWN -	REVISED -
PLOT DATE = 11/8/2021	CHECKED - TWB	REVISED -
	DATE -	REVISED -

**STATE OF ILLINOIS  
DEPARTMENT OF TRANSPORTATION**

<b>BERWYN DEPOT DISTRICT STREETScape GROVE AVENUE MAINTANENCE OF TRAFFIC - STAGE I</b>			
SCALE:	SHEET 2	OF 5	SHEETS
	STA.	TO STA.	7005+00

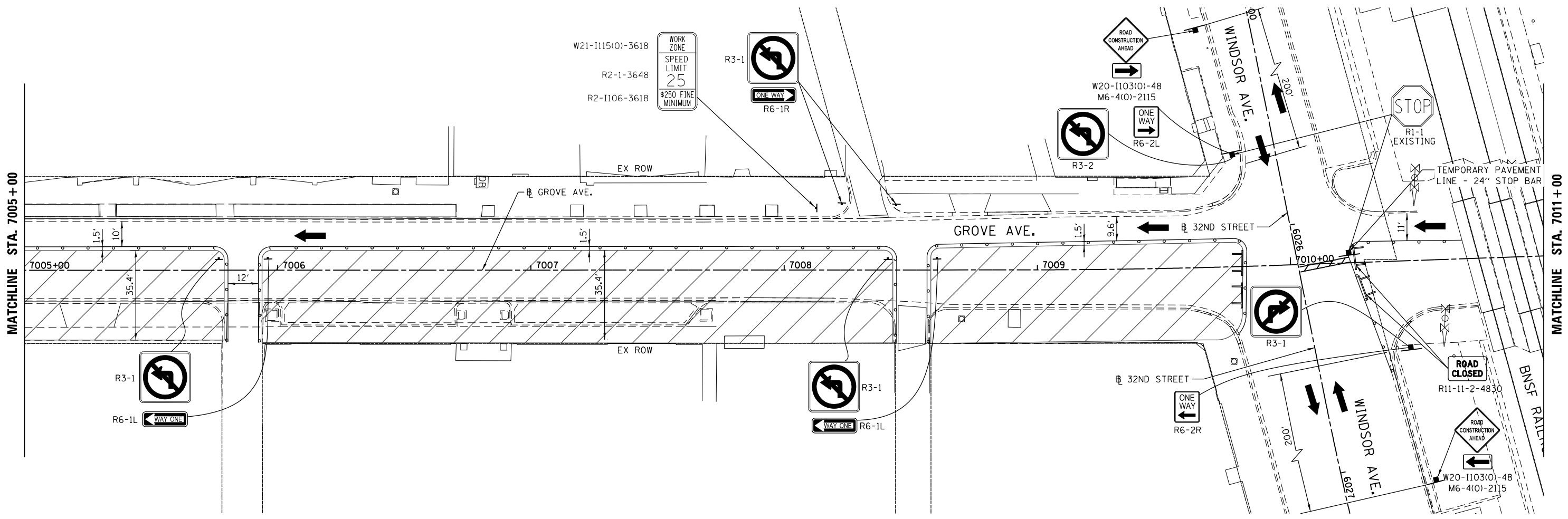
F.A. RTE.	SECTION	COUNTY	TOTAL SHEETS	SHEET NO.
2030	13-00170-00-R5	COOK	553	165
				CONTRACT NO.61H24
		ILLINOIS	FED. AID PROJECT	



PLAN	SURVEYED	DATE
	PLOTTED	
	ALIGNED	
	CHECKED	
	FILE NAME	
	NO.	

PROFILE	SURVEYED	DATE
	PLOTTED	
	GRADES CHECKED	
	STRUCTURE NOTATIONS CHECKED	
	NO.	

MODEL: Default  
 FILE NAME: M:\BERWYN DEPOT DISTRICT STREETScape (13-180)\DRAWING\Streetscape\CADD Sheets\MOT100\_Gr.MOT151\_03.dwg



- LEGEND**
- PROPOSED WORK ZONE
  - TRAFFIC FLOW DIRECTION
  - TYPE III BARRICADE
  - CONSTRUCTION EDGE DRUM
  - TEMPORARY PAVEMENT MARKING - LINE 4"
  - EXISTING SIGN RELOCATION
  - EXISTING SIGN LOCATION

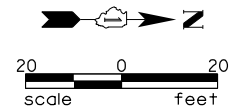


USER NAME = JuanS	DESIGNED -	REVISED -
	DRAWN -	REVISED -
PLOT SCALE = 40,0000 ' / in.	CHECKED - TWB	REVISED -
PLOT DATE = 11/8/2021	DATE -	REVISED -

**STATE OF ILLINOIS  
DEPARTMENT OF TRANSPORTATION**

<b>BERWYN DEPOT DISTRICT STREETScape GROVE AVENUE MAINTANENCE OF TRAFFIC - STAGE I</b>			
SCALE:	SHEET 3	OF 5	SHEETS
	STA. 7005+00	TO STA. 7010+00	

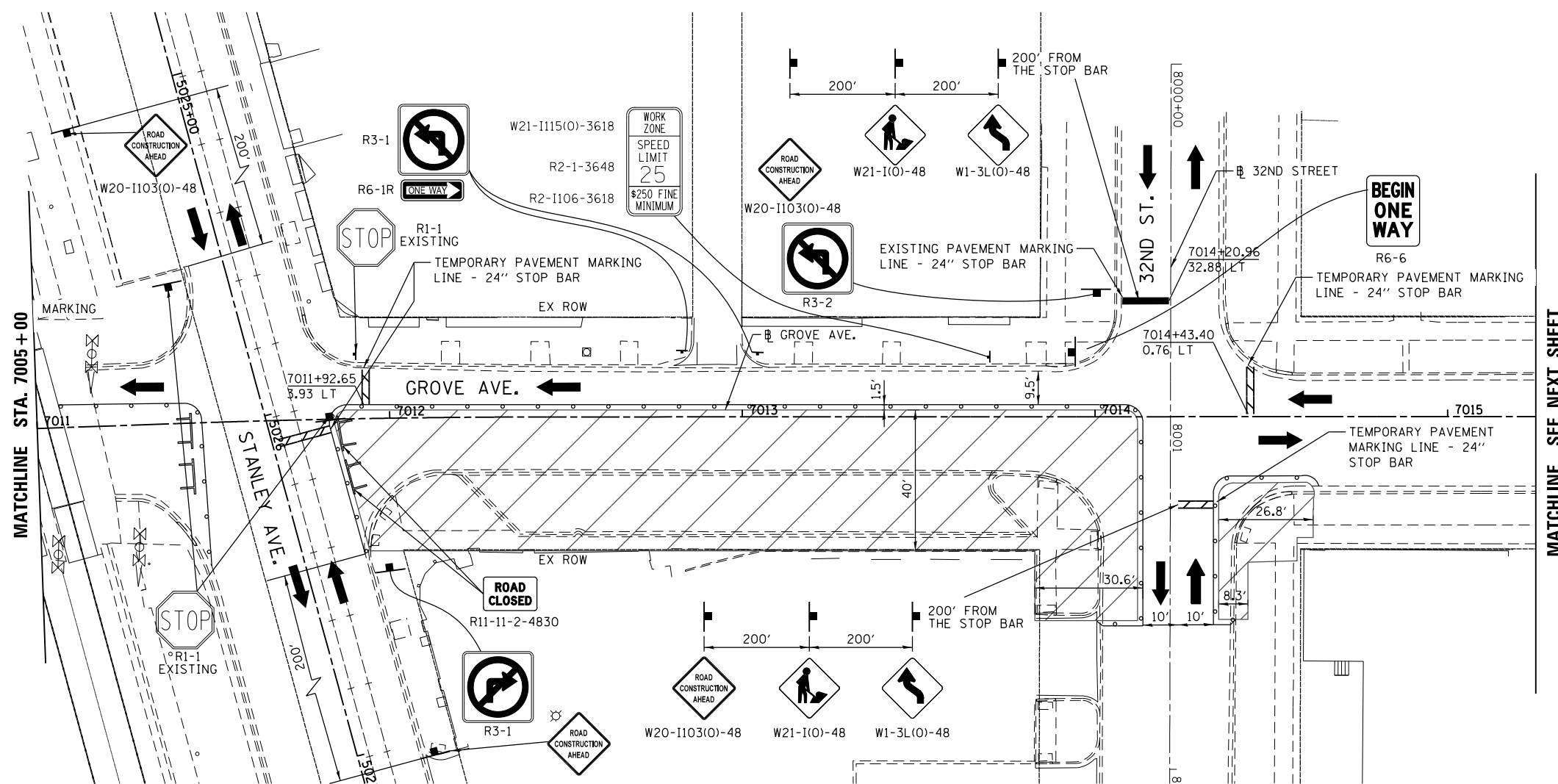
F.A. RTE.	SECTION	COUNTY	TOTAL SHEETS	SHEET NO.
2030	13-00170-00-R5	COOK	553	166
				CONTRACT NO.61H24
		ILLINOIS	FED. AID PROJECT	



PLAN	SURVEYED	DATE
	PLOTTED	
	ALIGNED	
	CHECKED	
	FILED	
	NO.	
	BY	

PROFILE	SURVEYED	DATE
	PLOTTED	
	GRADES	
	CHECKED	
	STRUCTURE	
	NOTATION	
	NO.	
	BY	

MODEL: Default  
 FILE NAME: M:\BERWYN DEPOT DISTRICT STREETScape (13-180)\DRAWING\Streetscape\CADD Sheets\MOT100\_Gr\_MOT151\_01.dgn



- LEGEND**
- PROPOSED WORK ZONE
  - TRAFFIC FLOW DIRECTION
  - TYPE III BARRICADE
  - CONSTRUCTION EDGE DRUM
  - TEMPORARY PAVEMENT MARKING - LINE 4"
  - EXISTING SIGN RELOCATION
  - EXISTING SIGN LOCATION



USER NAME = JuanS	DESIGNED -	REVISED -
	DRAWN -	REVISED -
PLOT SCALE = 40.0000' / in.	CHECKED - TWB	REVISED -
PLOT DATE = 11/29/2021	DATE -	REVISED -

**STATE OF ILLINOIS  
 DEPARTMENT OF TRANSPORTATION**

**BERWYN DEPOT DISTRICT STREETScape  
 GROVE AVENUE MAINTANENCE OF TRAFFIC - STAGE I**

SCALE: SHEET 4 OF 5 SHEETS STA. 7010+00 TO STA.

F.A. RTE.	SECTION	COUNTY	TOTAL SHEETS	SHEET NO.
2030	13-00170-00-R5	COOK	553	167
				CONTRACT NO.61H24
		ILLINOIS	FED. AID PROJECT	

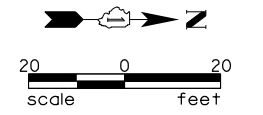
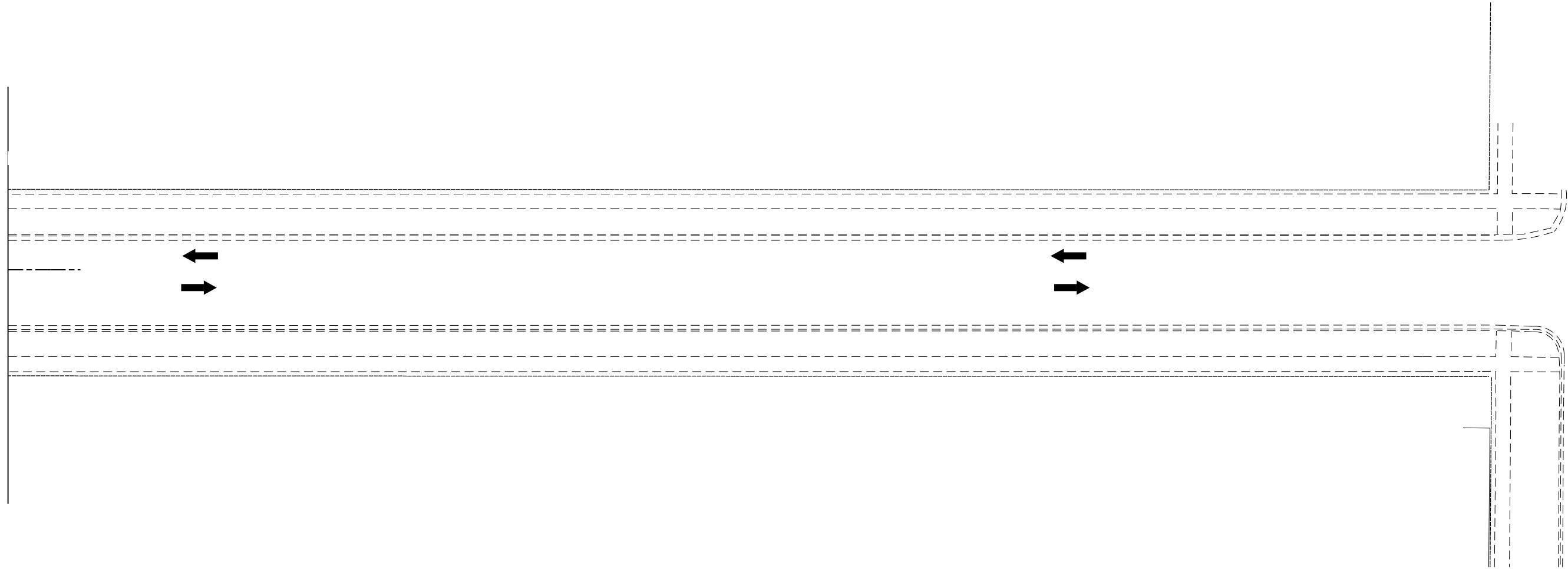
MATCHLINE SEE NEXT SHEET

PLAN	SURVEYED	BY	DATE
NOTE BOOK NO.	PLOTTED		
	ALIGNMENT CHECKED		
	STRUCTURE NOTATIONS CHECKED		
	CADD FILE NAME		

PROFILE	SURVEYED	BY	DATE
NOTE BOOK NO.	GRADES CHECKED		
	STRUCTURE NOTATIONS CHECKED		

MODEL: Default  
FILE NAME: M:\BERWYN DEPOT DISTRICT STREETScape (13-180)\DRAWING\Streetscape\CADD Sheets\MOT\IBD\_GM\_MOT\_5\_1.dwg

MATCHLINE SEE PREVIOUS SHEET



- LEGEND**
- PROPOSED WORK ZONE
  - TRAFFIC FLOW DIRECTION
  - TYPE III BARRICADE
  - CONSTRUCTION EDGE DRUM
  - TEMPORARY PAVEMENT MARKING - LINE 4''
  - EXISTING SIGN RELOCATION
  - EXISTING SIGN LOCATION



USER NAME = JuanS	DESIGNED -	REVISED -
PLOT SCALE = 40.0000 ' / in.	DRAWN -	REVISED -
PLOT DATE = 11/29/2021	CHECKED - TWB	REVISED -
	DATE -	REVISED -

**STATE OF ILLINOIS  
DEPARTMENT OF TRANSPORTATION**

**BERWYN DEPOT DISTRICT STREETScape  
GROVE AVENUE MAINTANENCE OF TRAFFIC - STAGE I**

SCALE: SHEET 5 OF 5 SHEETS STA. TO STA.








F.A. RTE.	SECTION	COUNTY	TOTAL SHEETS	SHEET NO.
2030	13-00170-00-R5	COOK	553	168
CONTRACT NO.61H24				
ILLINOIS		FED. AID PROJECT		

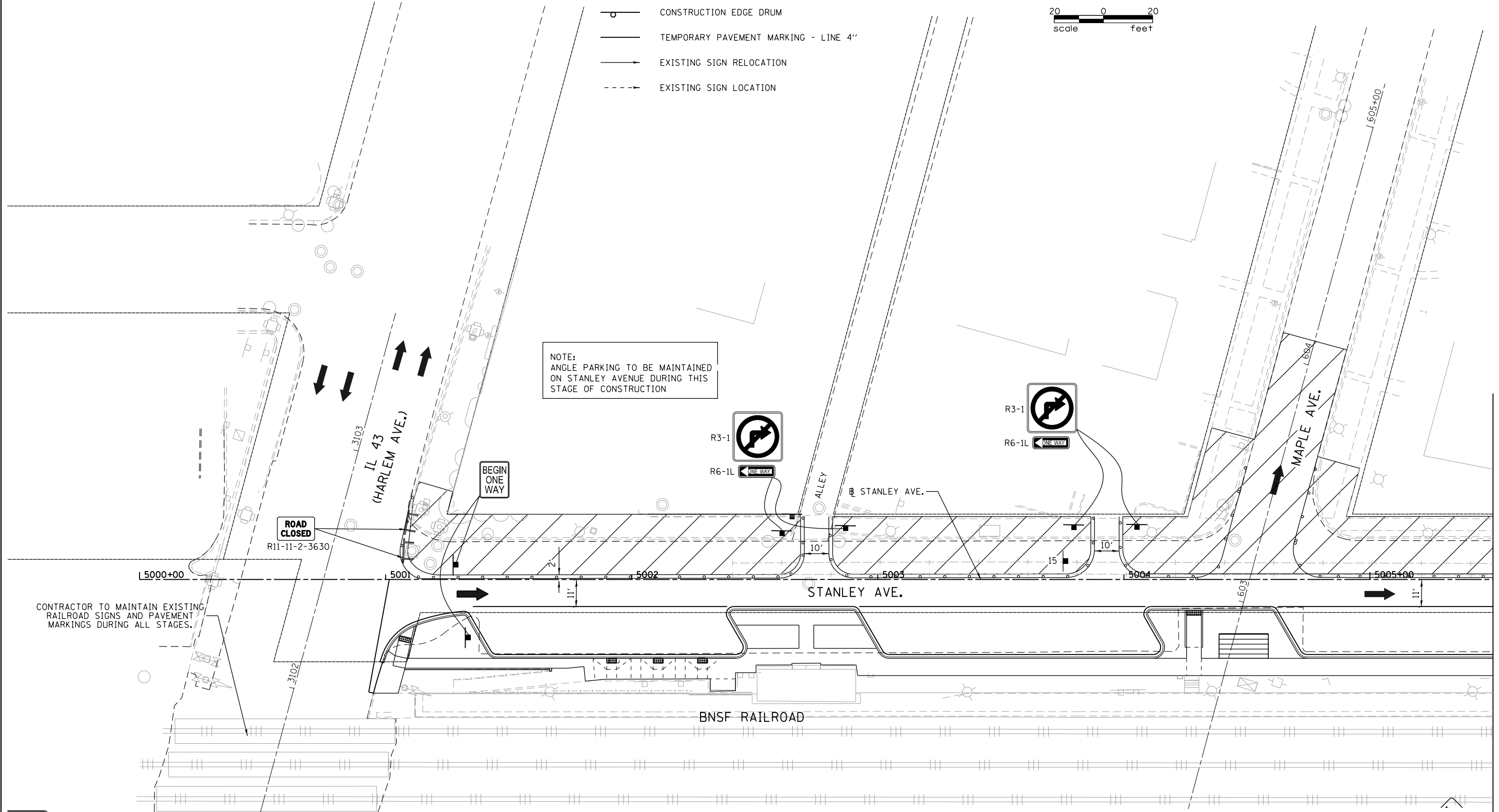
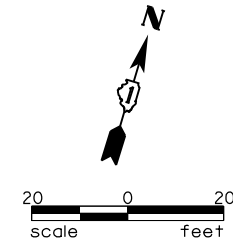
PLAN	SURVEYED	DATE
	PLOTTED	BY
	ALIGNMENT CHECKED	
	NOTE BOOK	
	NO.	
	CADD FILE NAME	
	NO.	

PROFILE	SURVEYED	DATE
	PLOTTED	BY
	GRADES CHECKED	
	NOTE BOOK	
	NO.	
	STRUCTURE NOTATIONS CHECKED	
	NO.	

MODEL: Default  
 FILE NAME: M:\BERWYN DEPOT DISTRICT STREETScape (13-180)DRAWING Streetscape\CADD Sheets\MOT101D\_51.MOT\_S2\_01.dgn

**LEGEND**

-  PROPOSED WORK ZONE
-  TRAFFIC FLOW DIRECTION
-  TYPE III BARRICADE
-  CONSTRUCTION EDGE DRUM
-  TEMPORARY PAVEMENT MARKING - LINE 4"
-  EXISTING SIGN RELOCATION
-  EXISTING SIGN LOCATION



NOTE:  
 ANGLE PARKING TO BE MAINTAINED  
 ON STANLEY AVENUE DURING THIS  
 STAGE OF CONSTRUCTION

CONTRACTOR TO MAINTAIN EXISTING  
 RAILROAD SIGNS AND PAVEMENT  
 MARKINGS DURING ALL STAGES.

MATCHLINE STA. 5005 + 50



USER NAME = JuanS	DESIGNED -	REVISED -
	DRAWN -	REVISED -
PLOT SCALE = 40.0000' / in.	CHECKED - TWB	REVISED -
PLOT DATE = 11/8/2021	DATE -	REVISED -

**STATE OF ILLINOIS  
 DEPARTMENT OF TRANSPORTATION**

**BERWYN DEPOT DISTRICT STREETScape  
 STANLEY AVENUE MAINTANENCE OF TRAFFIC - STAGE II**

SCALE: SHEET 1 OF 11 SHEETS STA. TO STA. 5005+50








F.A. RTE.	SECTION	COUNTY	TOTAL SHEETS	SHEET NO.
1035	13-00170-00-R5	COOK	553	169
				CONTRACT NO.61H24
		ILLINOIS	FED. AID PROJECT	

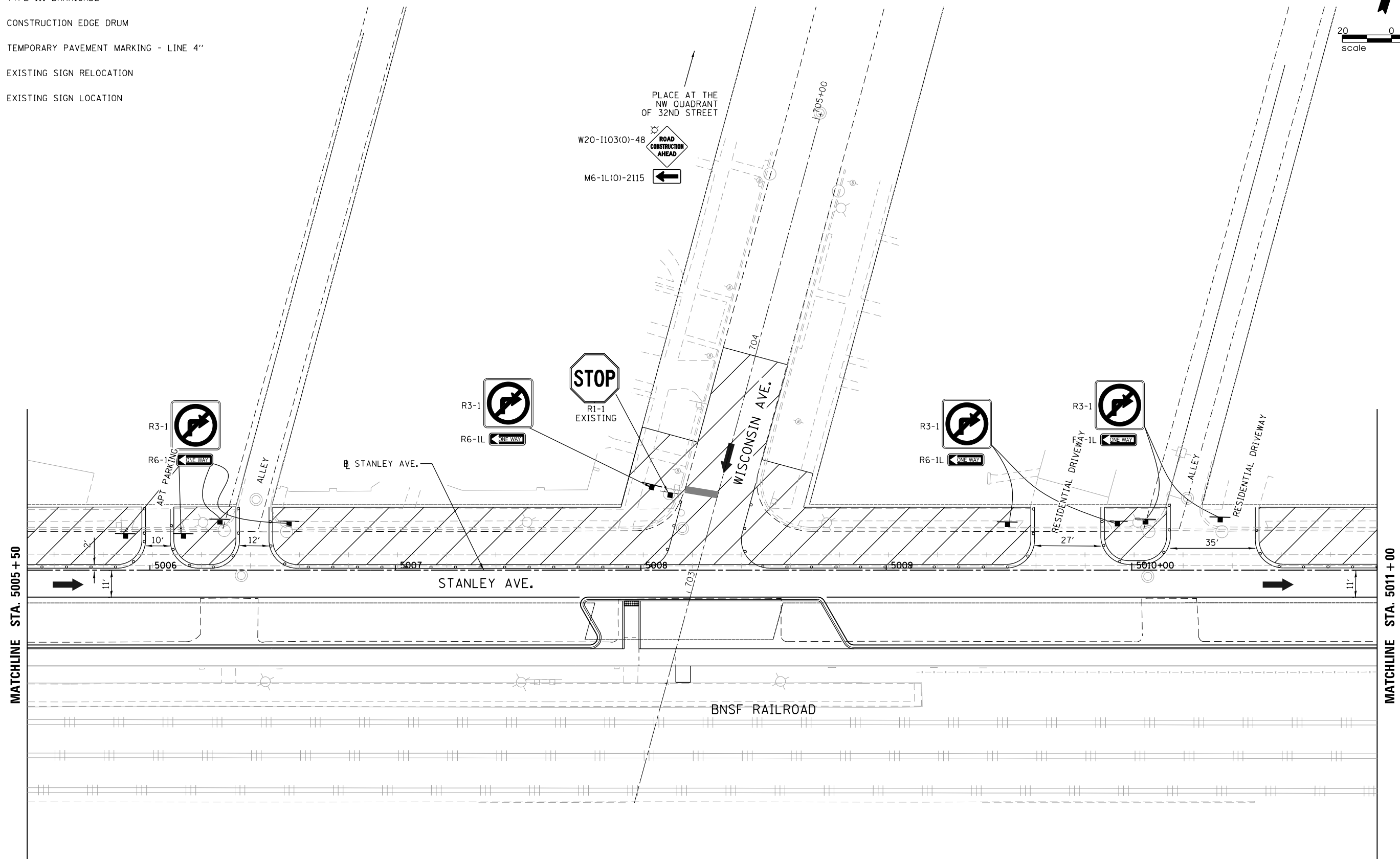
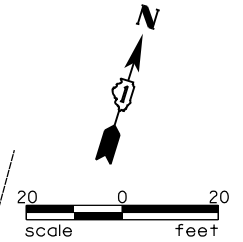
PLAN	SURVEYED	DATE
	PLOTTED	BY
	ALIGNMENT CHECKED	
	NOTE BOOK	
	NO.	
	CADD FILE NAME	
	NO.	

PROFILE	SURVEYED	DATE
	PLOTTED	BY
	GRADES CHECKED	
	NOTE BOOK	
	NO.	
	STRUCTURE NOTATIONS CHECKED	
	NO.	

MODEL: Default  
 FILE NAME: M:\BERWYN DEPOT DISTRICT STREETScape (13-180)\DRAWING\Streetscape\CADD Sheets\MOT100\_51\_MOT\_52.dwg

**LEGEND**

-  PROPOSED WORK ZONE
-  TRAFFIC FLOW DIRECTION
-  TYPE III BARRICADE
-  CONSTRUCTION EDGE DRUM
-  TEMPORARY PAVEMENT MARKING - LINE 4"
-  EXISTING SIGN RELOCATION
-  EXISTING SIGN LOCATION



USER NAME = JuanS	DESIGNED -	REVISED -
PLOT SCALE = 40.0000 ' / in.	DRAWN -	REVISED -
PLOT DATE = 11/8/2021	CHECKED - TWB	REVISED -
	DATE -	REVISED -

**STATE OF ILLINOIS  
 DEPARTMENT OF TRANSPORTATION**

**BERWYN DEPOT DISTRICT STREETScape  
 STANLEY AVENUE MAINTANENCE OF TRAFFIC - STAGE II**

SCALE: SHEET 2 OF 11 SHEETS STA. 5005+50 TO STA. 5011+00








F.A. RTE.	SECTION	COUNTY	TOTAL SHEETS	SHEET NO.
1035	13-00170-00-R5	COOK	553	170
CONTRACT NO.61H24				
ILLINOIS		FED. AID PROJECT		

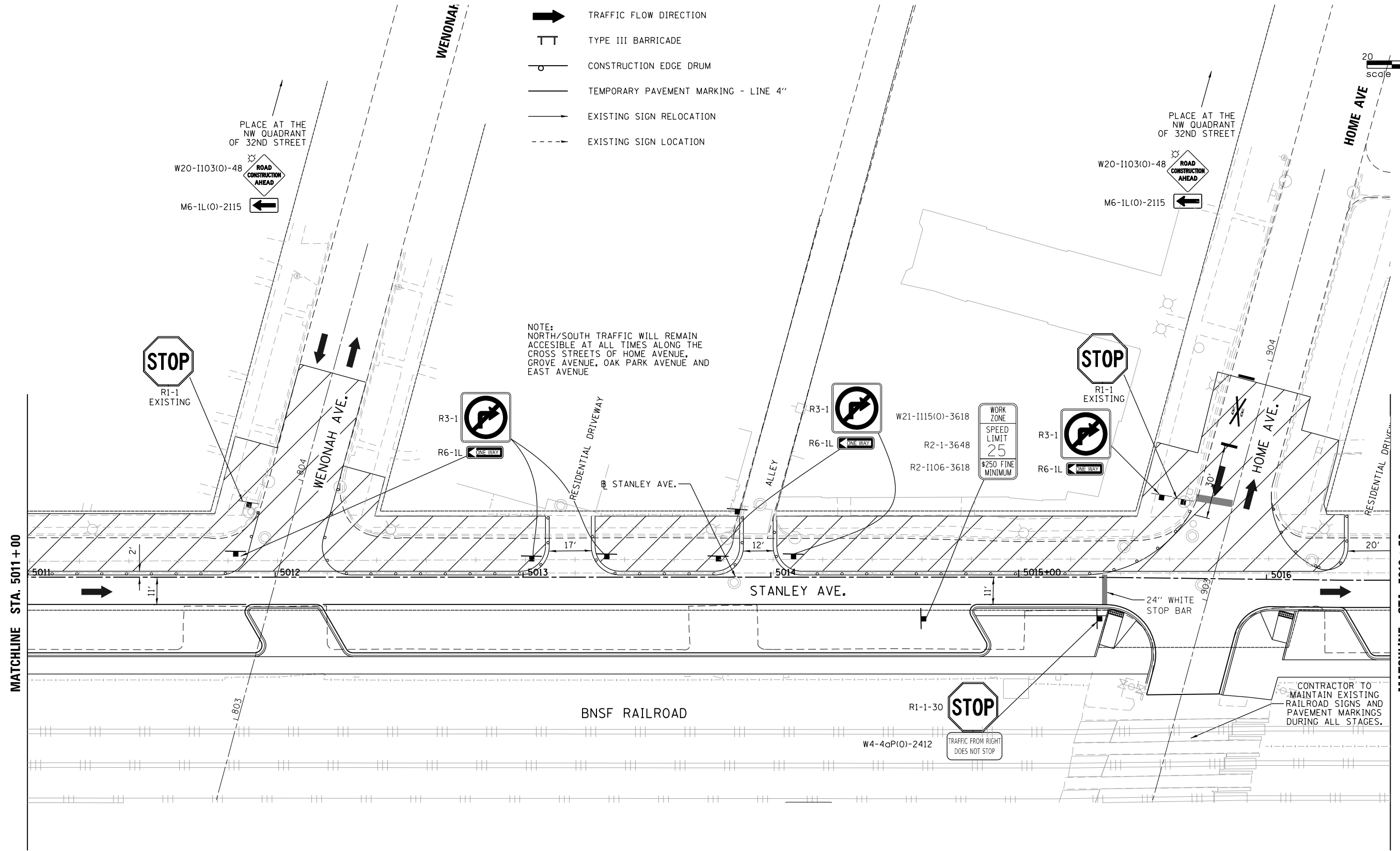
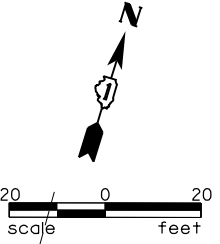
PLAN	SURVEYED	DATE
	PLOTTED	
	ALIGNED	
	CHECKED	
	FILED	
	NO.	

PROFILE	SURVEYED	DATE
	PLOTTED	
	GRADES	
	CHECKED	
	STRUCTURE	
	NOTATIONS	
	NO.	

MODEL: Default  
FILE NAME: BERWYN DEPOT DISTRICT STREETScape (13-180)DRAWING Streetscape CADD Sheets\MOT100\_51.MDT\_S2\_03.dgn

**LEGEND**

-  PROPOSED WORK ZONE
-  TRAFFIC FLOW DIRECTION
-  TYPE III BARRICADE
-  CONSTRUCTION EDGE DRUM
-  TEMPORARY PAVEMENT MARKING - LINE 4"
-  EXISTING SIGN RELOCATION
-  EXISTING SIGN LOCATION



MATCHLINE STA. 5011 + 00

MATCHLINE STA. 5016 + 50

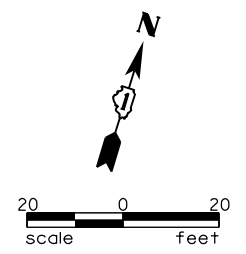


USER NAME = JuanS	DESIGNED -	REVISED -
	DRAWN -	REVISED -
PLOT SCALE = 40.0000' / in.	CHECKED - TWB	REVISED -
PLOT DATE = 11/8/2021	DATE -	REVISED -

**STATE OF ILLINOIS  
DEPARTMENT OF TRANSPORTATION**

<b>BERWYN DEPOT DISTRICT STREETScape STANLEY AVENUE MAINTANENCE OF TRAFFIC - STAGE II</b>			
SCALE:	SHEET 3	OF 11	SHEETS
	STA. 5011+00	TO STA. 5016+50	

F.A. RTE.	SECTION	COUNTY	TOTAL SHEETS	SHEET NO.
1035	13-00170-00-R5	COOK	553	171
				CONTRACT NO.61H24
ILLINOIS		FED. AID PROJECT		


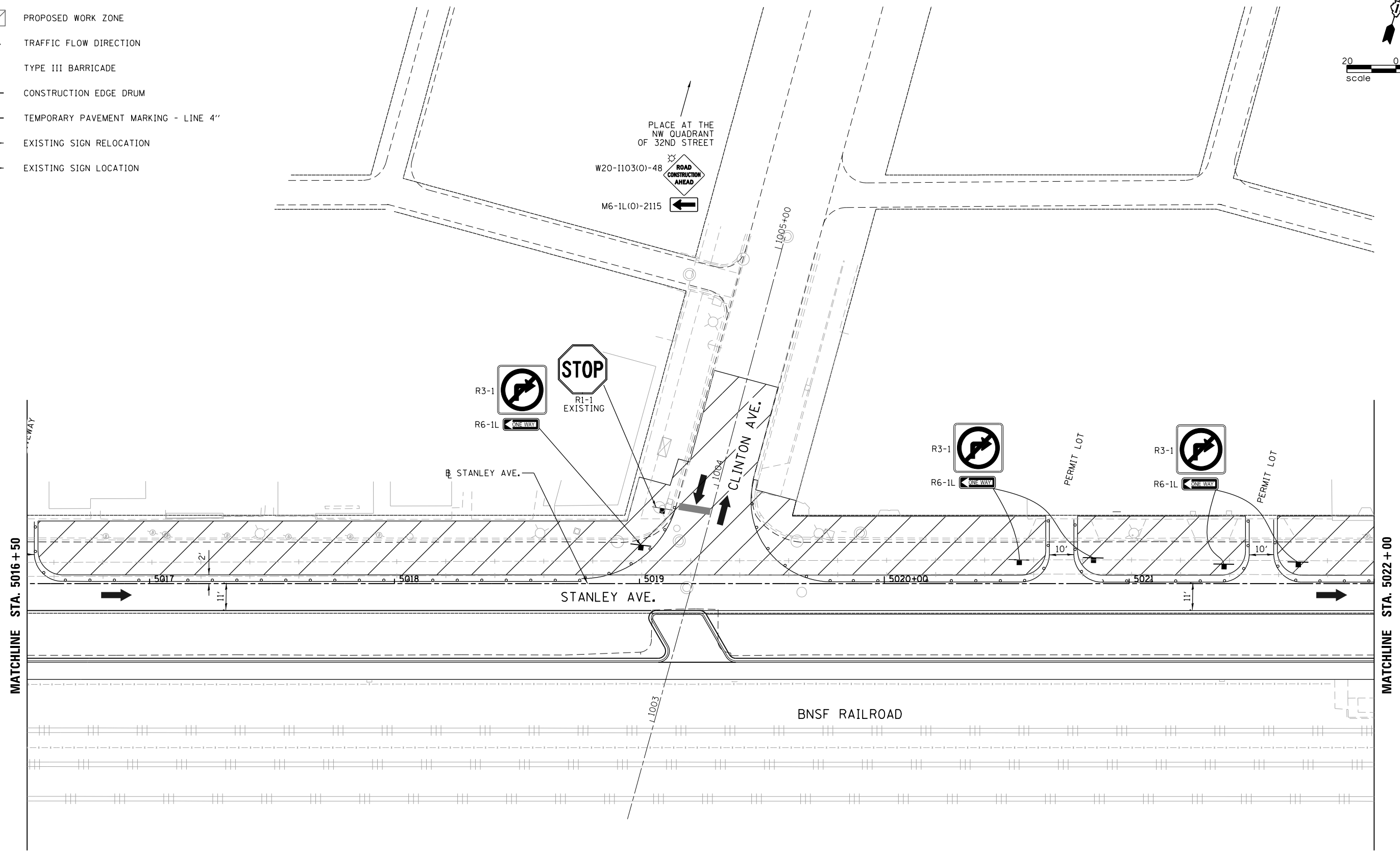


**LEGEND**

- PROPOSED WORK ZONE
- TRAFFIC FLOW DIRECTION
- TYPE III BARRICADE
- CONSTRUCTION EDGE DRUM
- TEMPORARY PAVEMENT MARKING - LINE 4"
- EXISTING SIGN RELOCATION
- EXISTING SIGN LOCATION

PLAN	SURVEYED	DATE
	PLOTTED	
	ALIGNMENT CHECKED	
	NOTE BOOK	
	NO.	
	CADD FILE NAME	

PROFILE	SURVEYED	DATE
	PLOTTED	
	GRADES CHECKED	
	STRUCTURE NOTATIONS CHECKED	
	NO.	
	CADD FILE NAME	



USER NAME = JuanS	DESIGNED -	REVISED -
	DRAWN -	REVISED -
PLOT SCALE = 40,0000 ' / in.	CHECKED - TWB	REVISED -
PLOT DATE = 11/8/2021	DATE -	REVISED -

**STATE OF ILLINOIS  
DEPARTMENT OF TRANSPORTATION**

<b>BERWYN DEPOT DISTRICT STREETScape STANLEY AVENUE MAINTANENCE OF TRAFFIC - STAGE II</b>			
SCALE:	SHEET 4	OF 11	SHEETS
	STA. 5016+50	TO STA. 5022+00	








F.A. RTE.	SECTION	COUNTY	TOTAL SHEETS	SHEET NO.
1035	13-00170-00-R5	COOK	553	172
CONTRACT NO.61H24				
ILLINOIS FED. AID PROJECT				

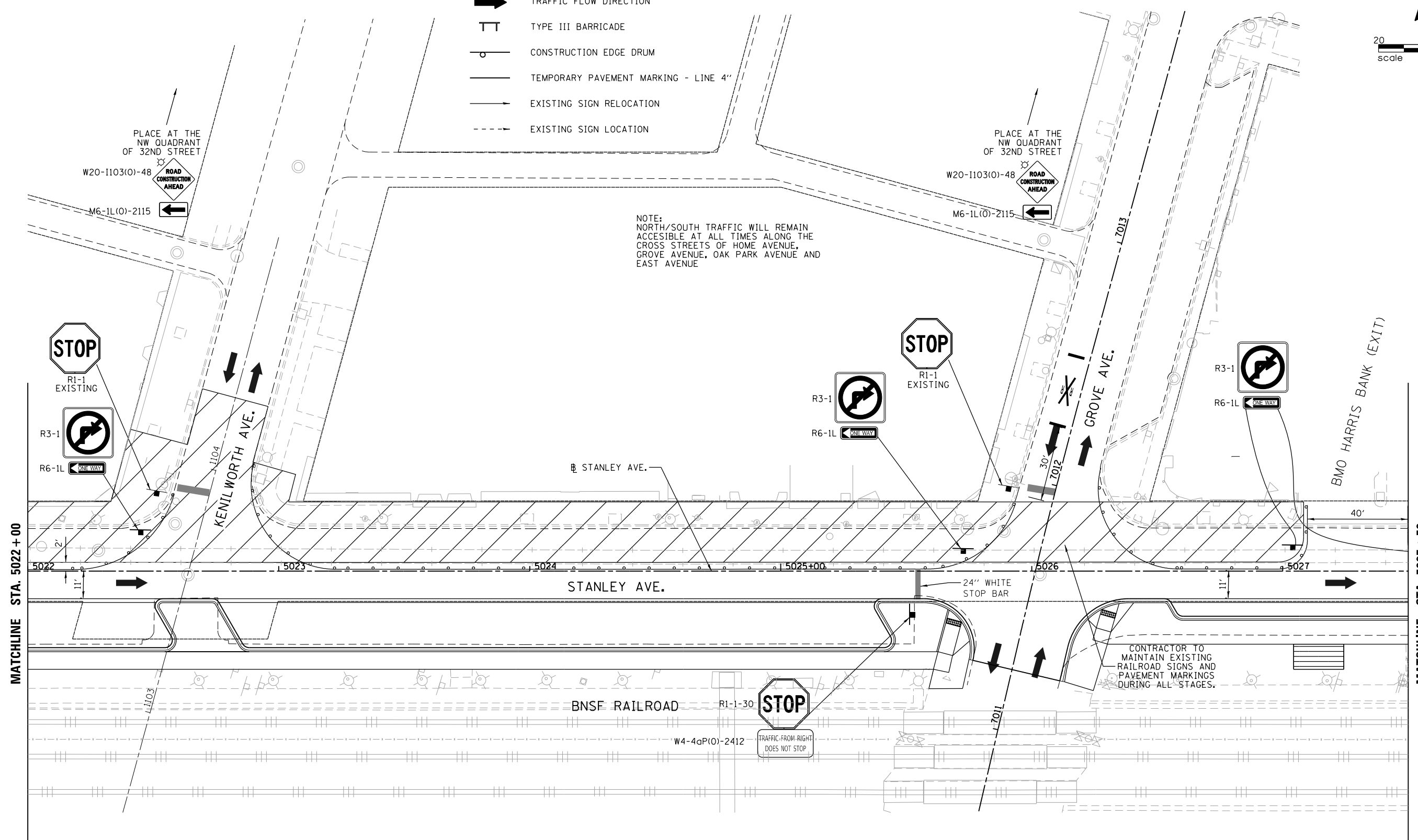
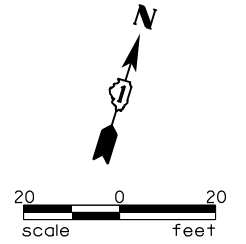


PLAN	SURVEYED	DATE
	PLOTTED	
	ALIGNMENT CHECKED	
	NOTE BOOK NO.	
	FILE NAME	
	FILE NO.	

PROFILE	SURVEYED	DATE
	PLOTTED	
	GRADES CHECKED	
	NOTE BOOK NO.	
	FILE NAME	
	FILE NO.	

**LEGEND**

-  PROPOSED WORK ZONE
-  TRAFFIC FLOW DIRECTION
-  TYPE III BARRICADE
-  CONSTRUCTION EDGE DRUM
-  TEMPORARY PAVEMENT MARKING - LINE 4"
-  EXISTING SIGN RELOCATION
-  EXISTING SIGN LOCATION



MODEL: Default  
FILE NAME: BERWYN DEPOT DISTRICT STREETScape (13-180)DRAWING StreetscapeCADD Sheets\MOT100\_51\_MOT\_52\_05.dwg



USER NAME = JuanS	DESIGNED -	REVISED -
	DRAWN -	REVISED -
PLOT SCALE = 40,0000 ' / in.	CHECKED - TWB	REVISED -
PLOT DATE = 11/8/2021	DATE -	REVISED -

**STATE OF ILLINOIS  
DEPARTMENT OF TRANSPORTATION**

<b>BERWYN DEPOT DISTRICT STREETScape STANLEY AVENUE MAINTANENCE OF TRAFFIC - STAGE II</b>			
SCALE:	SHEET 5	OF 11	SHEETS
	STA. 5022+00	TO STA. 5027+50	








F.A. RTE.	SECTION	COUNTY	TOTAL SHEETS	SHEET NO.
1035	13-00170-00-R5	COOK	553	173
CONTRACT NO.61H24				
ILLINOIS		FED. AID PROJECT		

PLAN	SURVEYED	DATE
	PLOTTED	
	ALIGNMENT CHECKED	
	NOTE BOOK NO.	
	CADD FILE NAME	

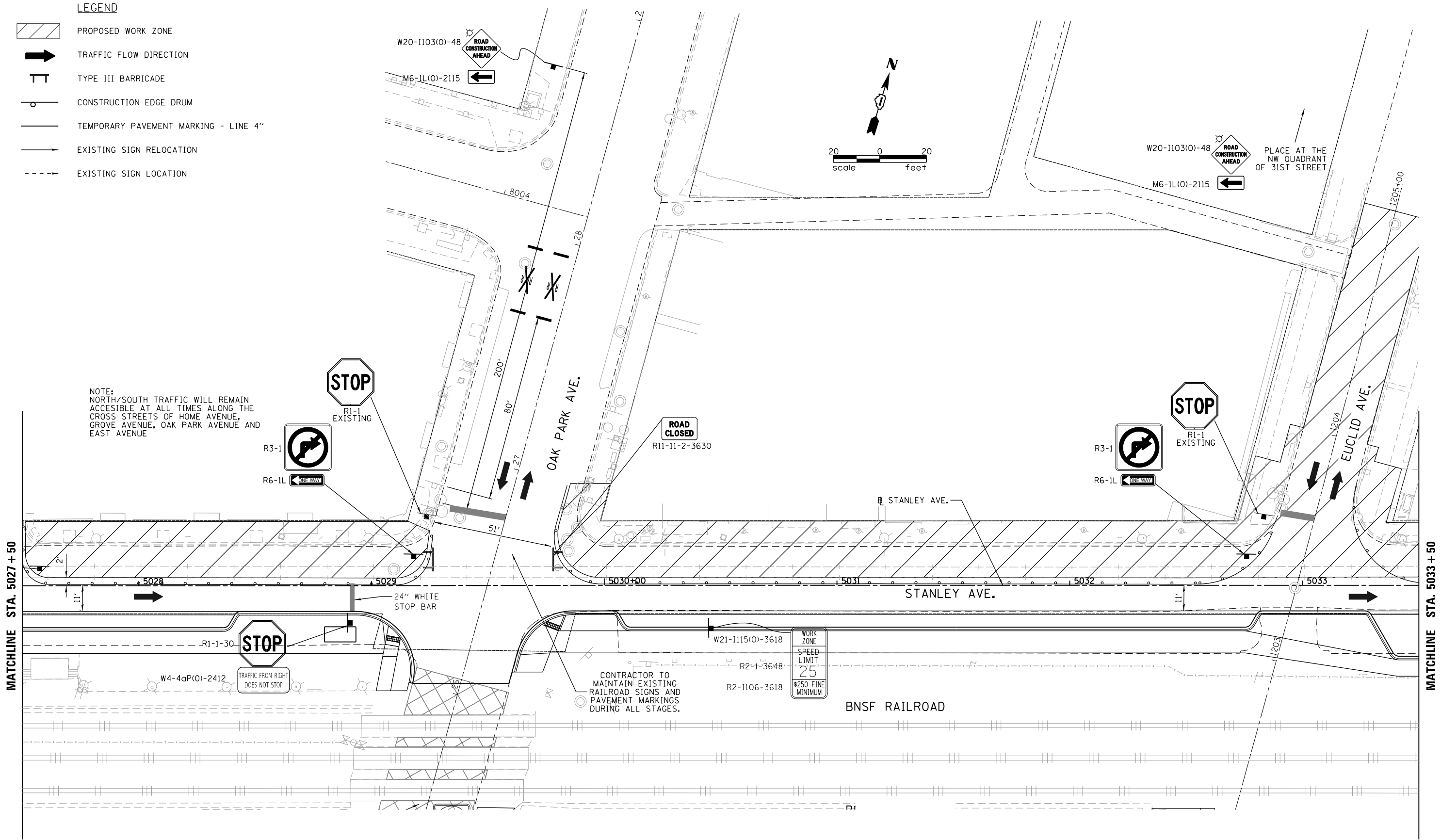
PROFILE	SURVEYED	DATE
	PLOTTED	
	GRADES CHECKED	
	NOTE BOOK NO.	
	STRUCTURE NOTATIONS CHECKED	

MODEL: Default  
 FILE NAME: BERWYN DEPOT DISTRICT STREETScape (13-180)DRAWING StreetscapeCADD Sheets\MOT11D\_51\_MOT\_52\_06.dgn

**LEGEND**

-  PROPOSED WORK ZONE
-  TRAFFIC FLOW DIRECTION
-  TYPE III BARRICADE
-  CONSTRUCTION EDGE DRUM
-  TEMPORARY PAVEMENT MARKING - LINE 4"
-  EXISTING SIGN RELOCATION
-  EXISTING SIGN LOCATION

NOTE:  
 NORTH/SOUTH TRAFFIC WILL REMAIN ACCESSIBLE AT ALL TIMES ALONG THE CROSS STREETS OF HOME AVENUE, GROVE AVENUE, OAK PARK AVENUE AND EAST AVENUE



USER NAME	= JuanS
DESIGNED	-
DRAWN	-
CHECKED	- TWB
DATE	-

REVISIED	-
REVISIED	-
REVISIED	-
REVISIED	-








**STATE OF ILLINOIS  
 DEPARTMENT OF TRANSPORTATION**

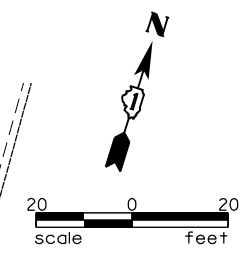
**BERWYN DEPOT DISTRICT STREETScape  
 STANLEY AVENUE MAINTANENCE OF TRAFFIC - STAGE II**

SCALE: SHEET 6 OF 11 SHEETS STA. 5027+50 TO STA. 5033+50

F.A. RTE.	SECTION	COUNTY	TOTAL SHEETS	SHEET NO.
1035	13-00170-00-R5	COOK	553	174
				CONTRACT NO.61H24
				ILLINOIS FED. AID PROJECT

**LEGEND**

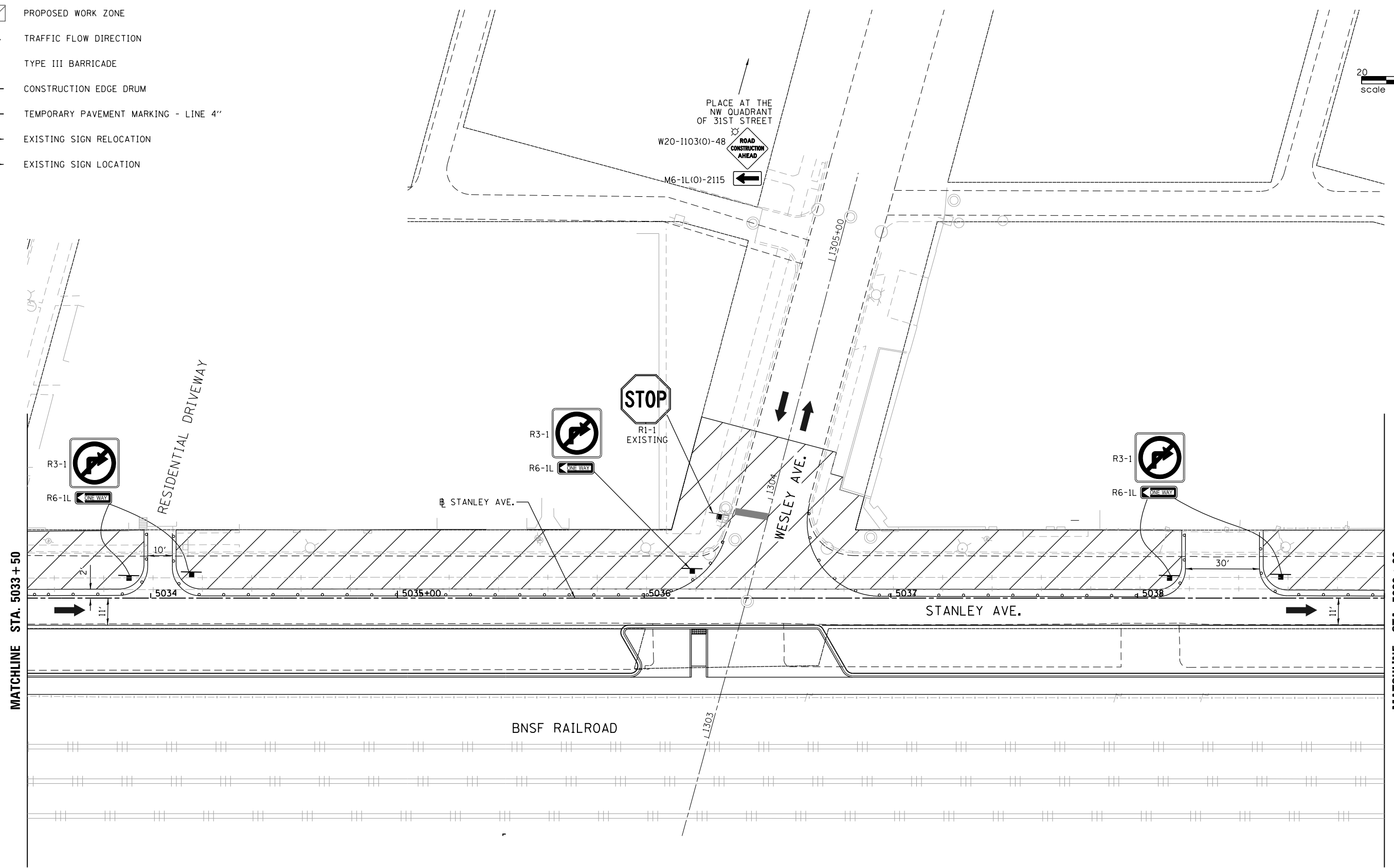
-  PROPOSED WORK ZONE
-  TRAFFIC FLOW DIRECTION
-  TYPE III BARRICADE
-  CONSTRUCTION EDGE DRUM
-  TEMPORARY PAVEMENT MARKING - LINE 4"
-  EXISTING SIGN RELOCATION
-  EXISTING SIGN LOCATION



PLAN	SURVEYED	DATE
	PLOTTED	
	ALIGNMENT CHECKED	
	NOTE BOOK	
	NO.	
	CADD FILE NAME	

PROFILE	SURVEYED	DATE
	PLOTTED	
	GRADES CHECKED	
	STRUCTURE NOTATIONS CHECKED	
	NO.	

MODEL: Default  
FILE NAME: BERWYN DEPOT DISTRICT STREETScape (13-180)DRAWING Streetscape CADD Sheets\MOT100\_51\_MOT\_52\_07.dgn



USER NAME = JuanS	DESIGNED -	REVISED -
PLOT SCALE = 40.0000 ' / in.	DRAWN -	REVISED -
PLOT DATE = 11/8/2021	CHECKED - TWB	REVISED -
	DATE -	REVISED -

**STATE OF ILLINOIS  
DEPARTMENT OF TRANSPORTATION**

**BERWYN DEPOT DISTRICT STREETScape  
STANLEY AVENUE MAINTANENCE OF TRAFFIC - STAGE II**

SCALE: SHEET 7 OF 11 SHEETS STA. 5033+50 TO STA. 5039+00








F.A. RTE.	SECTION	COUNTY	TOTAL SHEETS	SHEET NO.
1035	13-00170-00-R5	COOK	553	175
CONTRACT NO.61H24				
ILLINOIS FED. AID PROJECT				

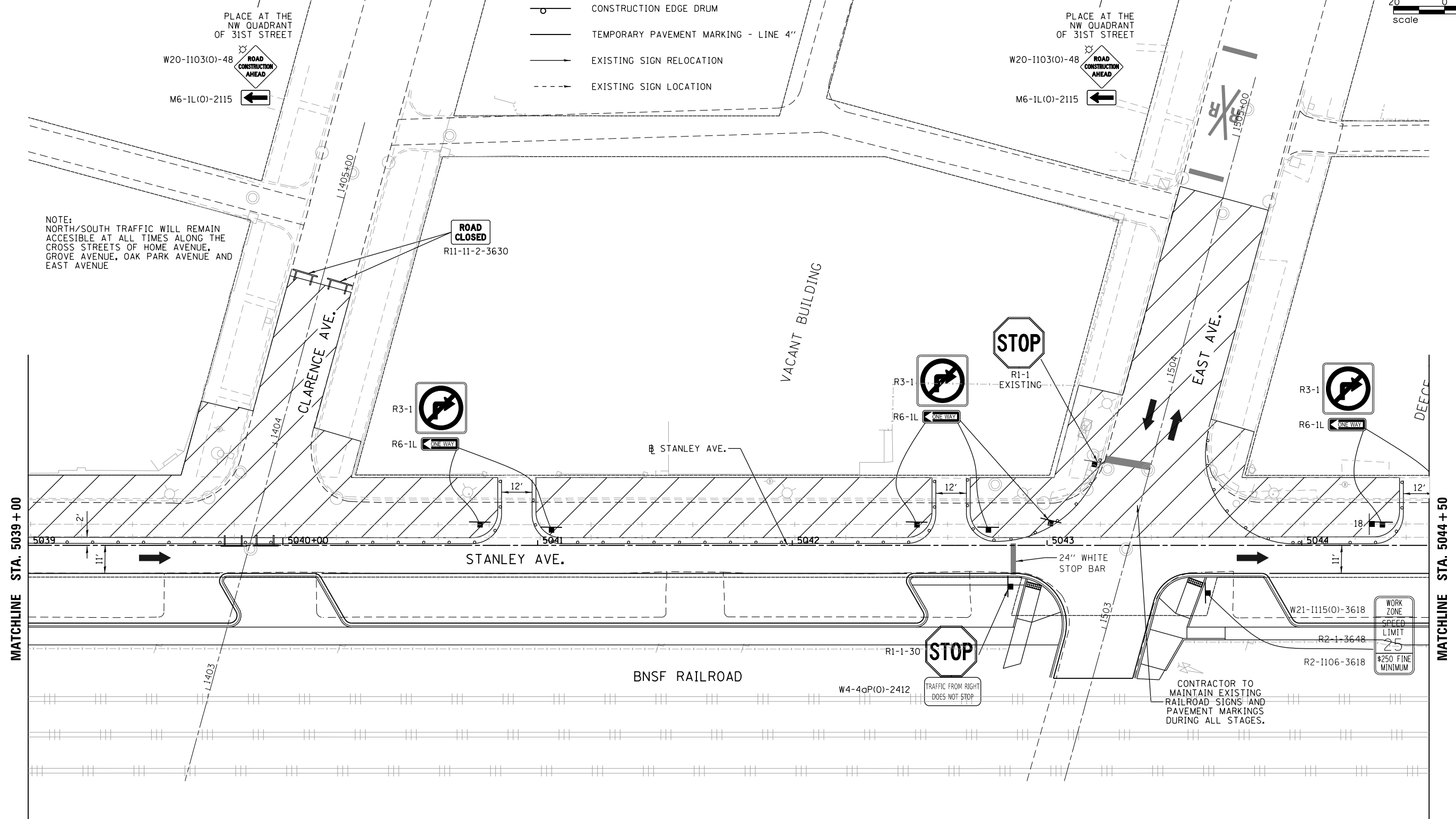
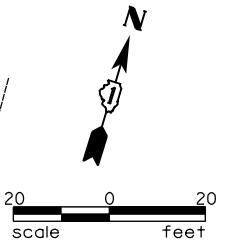
PLAN	SURVEYED	DATE
	PLOTTED	
	ALIGNMENT CHECKED	
	NOTE BOOK	
	NO.	
	FILE NAME	
	FILE NO.	

PROFILE	SURVEYED	DATE
	PLOTTED	
	GRADES CHECKED	
	NOTE BOOK	
	NO.	
	FILE NAME	
	FILE NO.	

MODEL: Default  
 FILE NAME: BERWYN DEPOT DISTRICT STREETScape (13-180)DRAWINGStreetscapeCAD.dwg  
 SHEET: 8 OF 11

**LEGEND**

-  PROPOSED WORK ZONE
-  TRAFFIC FLOW DIRECTION
-  TYPE III BARRICADE
-  CONSTRUCTION EDGE DRUM
-  TEMPORARY PAVEMENT MARKING - LINE 4"
-  EXISTING SIGN RELOCATION
-  EXISTING SIGN LOCATION



NOTE:  
 NORTH/SOUTH TRAFFIC WILL REMAIN  
 ACCESSIBLE AT ALL TIMES ALONG THE  
 CROSS STREETS OF HOME AVENUE,  
 GROVE AVENUE, OAK PARK AVENUE AND  
 EAST AVENUE

**ROAD CLOSED**  
 R11-11-2-3630

**STOP**  
 R1-1 EXISTING

R3-1  
 R6-1L

R3-1  
 R6-1L

R3-1  
 R6-1L

**STOP**  
 R1-1-30  
 TRAFFIC FROM RIGHT  
 DOES NOT STOP

W4-4aP(O)-2412

W21-1115(O)-3618  
 R2-1-3648  
 R2-1106-3618

WORK ZONE  
 SPEED LIMIT  
 25  
 \$250 FINE  
 MINIMUM

CONTRACTOR TO  
 MAINTAIN EXISTING  
 RAILROAD SIGNS AND  
 PAVEMENT MARKINGS  
 DURING ALL STAGES.



USER NAME = JuanS	DESIGNED -	REVISED -
	DRAWN -	REVISED -
PLOT SCALE = 40.0000 ' / in.	CHECKED - TWB	REVISED -
PLOT DATE = 11/8/2021	DATE -	REVISED -








**STATE OF ILLINOIS  
 DEPARTMENT OF TRANSPORTATION**

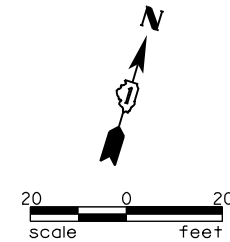
**BERWYN DEPOT DISTRICT STREETScape  
 STANLEY AVENUE MAINTANENCE OF TRAFFIC - STAGE II**

SCALE: SHEET 8 OF 11 SHEETS STA. 5039+00 TO STA. 5044+50

F.A. RTE.	SECTION	COUNTY	TOTAL SHEETS	SHEET NO.
1035	13-00170-00-R5	COOK	553	176
				CONTRACT NO.61H24
		ILLINOIS	FED. AID PROJECT	

**LEGEND**

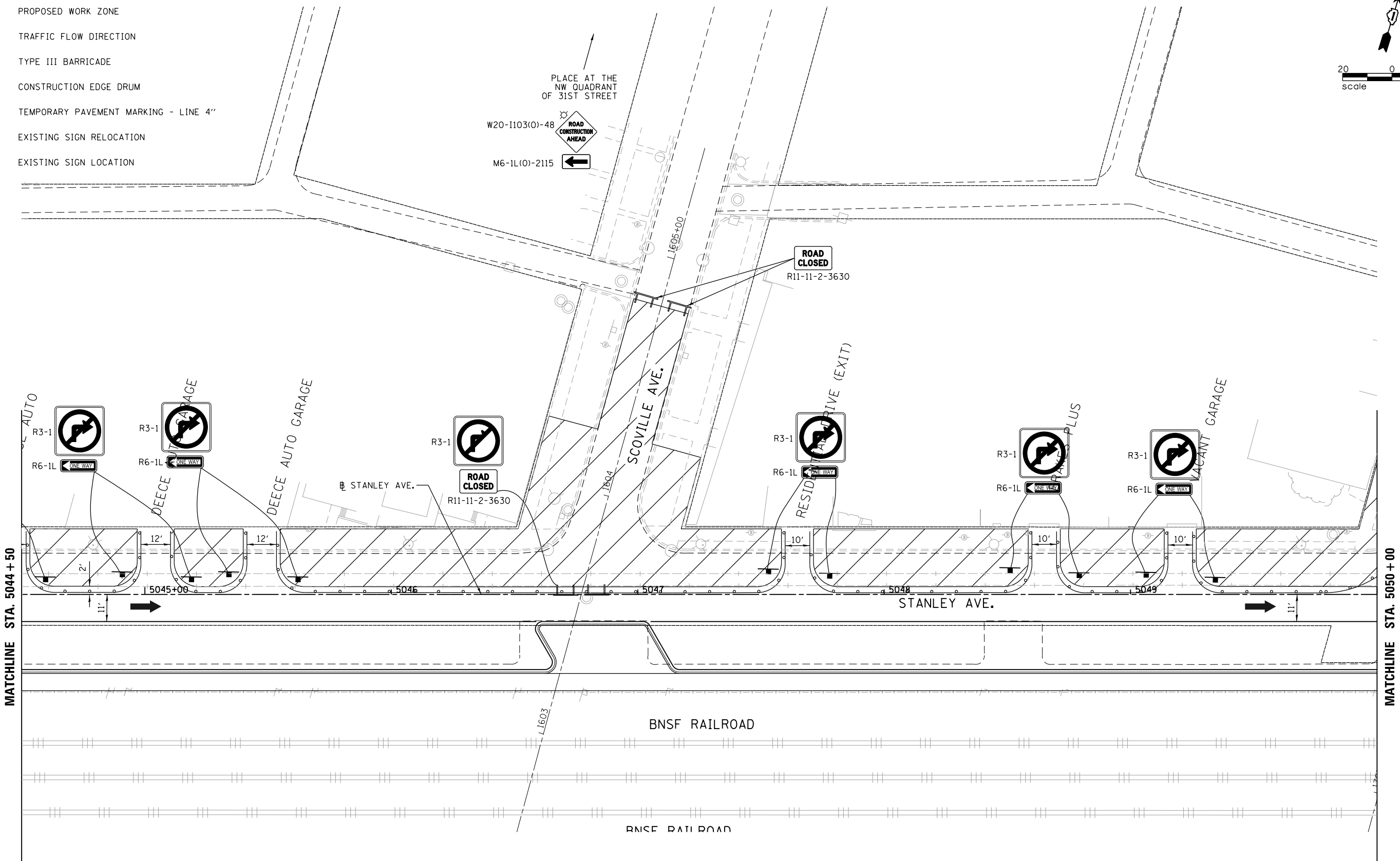
-  PROPOSED WORK ZONE
-  TRAFFIC FLOW DIRECTION
-  TYPE III BARRICADE
-  CONSTRUCTION EDGE DRUM
-  TEMPORARY PAVEMENT MARKING - LINE 4"
-  EXISTING SIGN RELOCATION
-  EXISTING SIGN LOCATION



PLAN	SURVEYED	DATE
	PLOTTED	
	ALIGNMENT CHECKED	
	STRUCTURE NOTATIONS CHECKED	
	CADD FILE NAME	
	NO.	

PROFILE	SURVEYED	DATE
	PLOTTED	
	GRADES CHECKED	
	STRUCTURE NOTATIONS CHECKED	
	NO.	

MODEL: Default  
FILE NAME: M:\BERWYN DEPOT DISTRICT STREETScape (13-180)DRAWING Streetscape\CADD Sheets\MOT100\_51.MDT\_S2.dwg



USER NAME = JuanS	DESIGNED -	REVISED -
	DRAWN -	REVISED -
PLOT SCALE = 40.0000 ' / in.	CHECKED - TWB	REVISED -
PLOT DATE = 11/8/2021	DATE -	REVISED -

**STATE OF ILLINOIS  
DEPARTMENT OF TRANSPORTATION**

**BERWYN DEPOT DISTRICT STREETScape  
STANLEY AVENUE MAINTANENCE OF TRAFFIC - STAGE II**

SCALE: SHEET 9 OF 11 SHEETS STA. 5044+50 TO STA. 5050+00








F.A. RTE.	SECTION	COUNTY	TOTAL SHEETS	SHEET NO.
1035	13-00170-00-R5	COOK	553	177
CONTRACT NO.61H24				
ILLINOIS		FED. AID PROJECT		

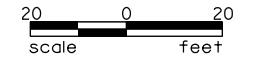
PLAN	SURVEYED	DATE
	PLOTTED	
	ALIGNED	
	CHECKED	
	FILED	
	CADD FILE NAME	
	NO.	

PROFILE	SURVEYED	DATE
	PLOTTED	
	GRADES CHECKED	
	STRUCTURE NOTATIONS CHECKED	
	NO.	

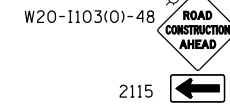
MODEL: Default  
 FILE NAME: M:\BERWYN DEPOT DISTRICT STREETScape (13-180)DRAWING Streetscape\CADD Sheets\MOT100\_51\_MOT\_52\_10.dgn

**LEGEND**

-  PROPOSED WORK ZONE
-  TRAFFIC FLOW DIRECTION
-  TYPE III BARRICADE
-  CONSTRUCTION EDGE DRUM
-  TEMPORARY PAVEMENT MARKING - LINE 4"
-  EXISTING SIGN RELOCATION
-  EXISTING SIGN LOCATION

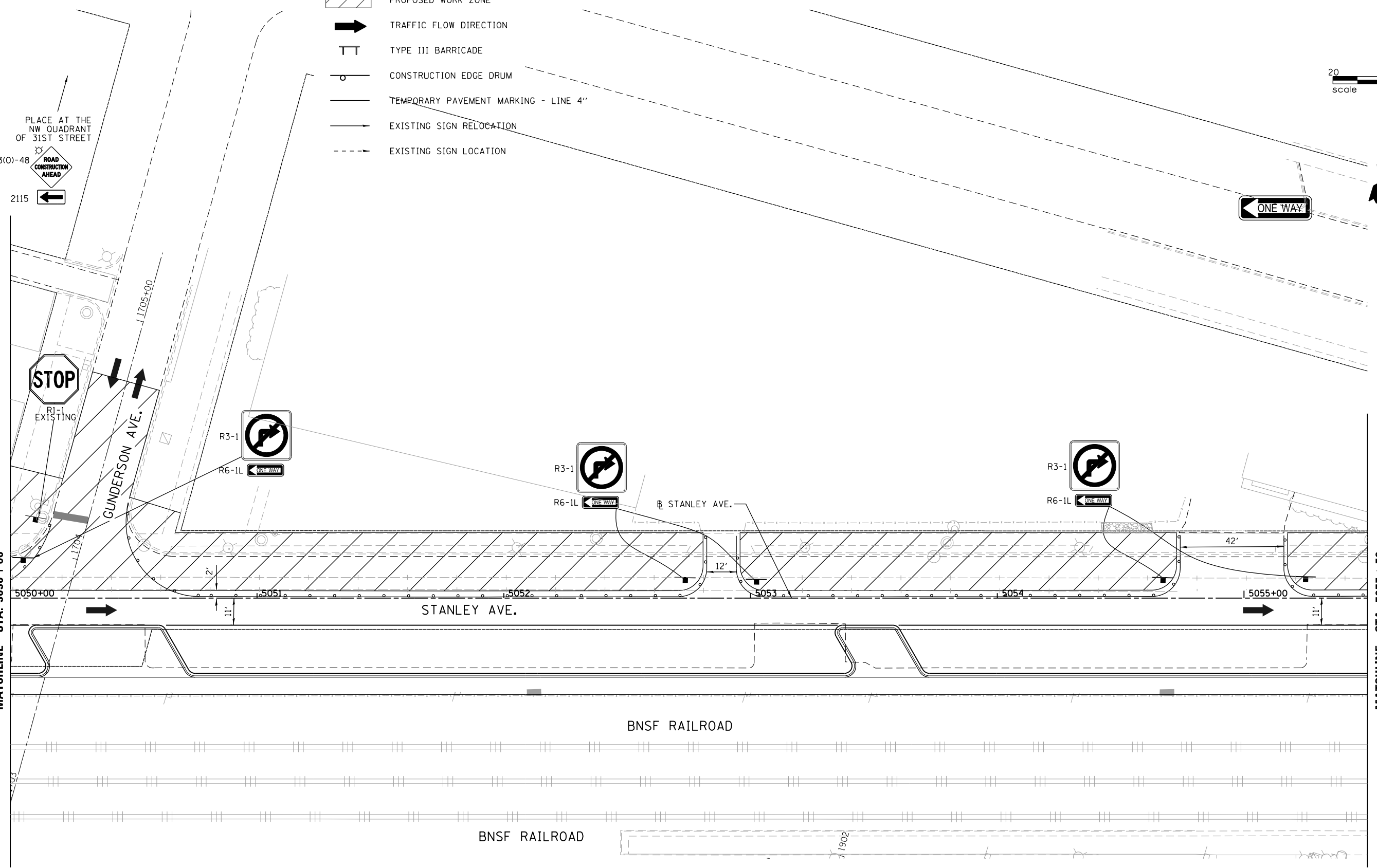


PLACE AT THE NW QUADRANT OF 31ST STREET



MATCHLINE STA. 5050 + 00

MATCHLINE STA. 5055 + 50



USER NAME = JuanS	DESIGNED -	REVISED -
PLOT SCALE = 40.0000 ' / in.	DRAWN -	REVISED -
PLOT DATE = 11/8/2021	CHECKED - TWB	REVISED -
	DATE -	REVISED -

**STATE OF ILLINOIS  
 DEPARTMENT OF TRANSPORTATION**

**BERWYN DEPOT DISTRICT STREETScape  
 STANLEY AVENUE MAINTANENCE OF TRAFFIC - STAGE II**

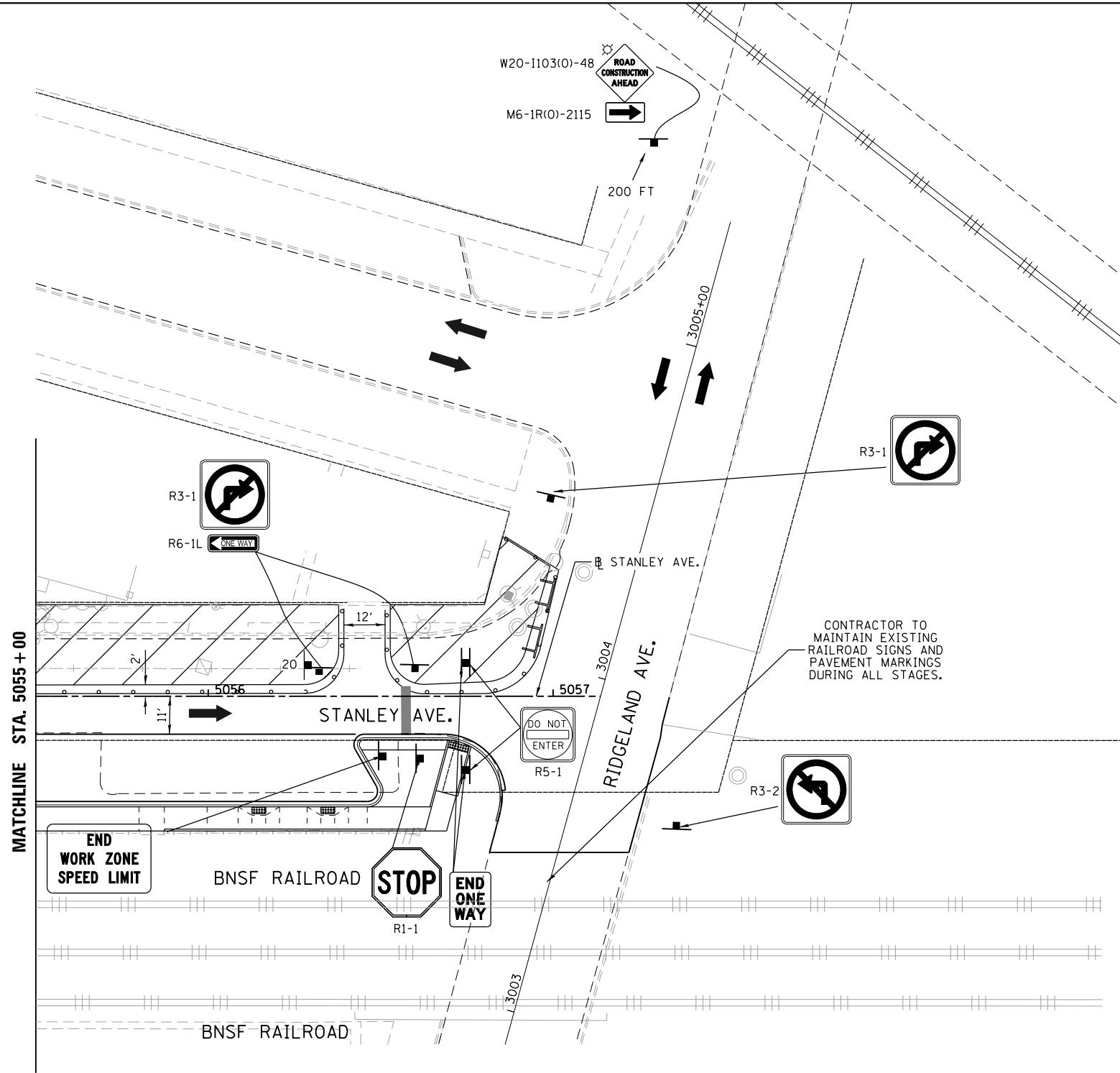
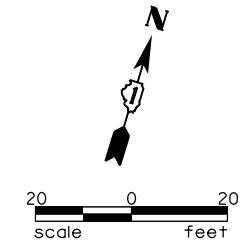
SCALE: SHEET 10 OF 11 SHEETS STA. 5050+00 TO STA. 5055+50

F.A. RTE.	SECTION	COUNTY	TOTAL SHEETS	SHEET NO.
1035	13-00170-00-R5	COOK	553	178
CONTRACT NO.61H24				
ILLINOIS		FED. AID PROJECT		

PLAN	SURVEYED	DATE
	BY	
NOTE BOOK NO.	ALIGNED	CHECKED
	FILE NAME	

PROFILE	SURVEYED	DATE
	BY	
NOTE BOOK NO.	GRADES CHECKED	
	STRUCTURE NOTATIONS	

MODEL: Default  
FILE NAME: M:\BERWYN DEPOT DISTRICT STREETScape (13-180)\DRAWING\Streetscape\CADD Sheets\MOT100\_51.MOT\_52\_1.dgn



CONTRACTOR TO MAINTAIN EXISTING RAILROAD SIGNS AND PAVEMENT MARKINGS DURING ALL STAGES.

**LEGEND**

- PROPOSED WORK ZONE
- TRAFFIC FLOW DIRECTION
- TYPE III BARRICADE
- CONSTRUCTION EDGE DRUM
- TEMPORARY PAVEMENT MARKING - LINE 4"
- EXISTING SIGN RELOCATION
- EXISTING SIGN LOCATION



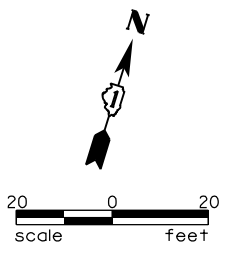
USER NAME = JuanS	DESIGNED -	REVISED -
	DRAWN -	REVISED -
PLOT SCALE = 40.0000 ' / in.	CHECKED - TWB	REVISED -
PLOT DATE = 11/8/2021	DATE -	REVISED -

**STATE OF ILLINOIS  
DEPARTMENT OF TRANSPORTATION**

**BERWYN DEPOT DISTRICT STREETScape  
STANLEY AVENUE MAINTANENCE OF TRAFFIC - STAGE II**

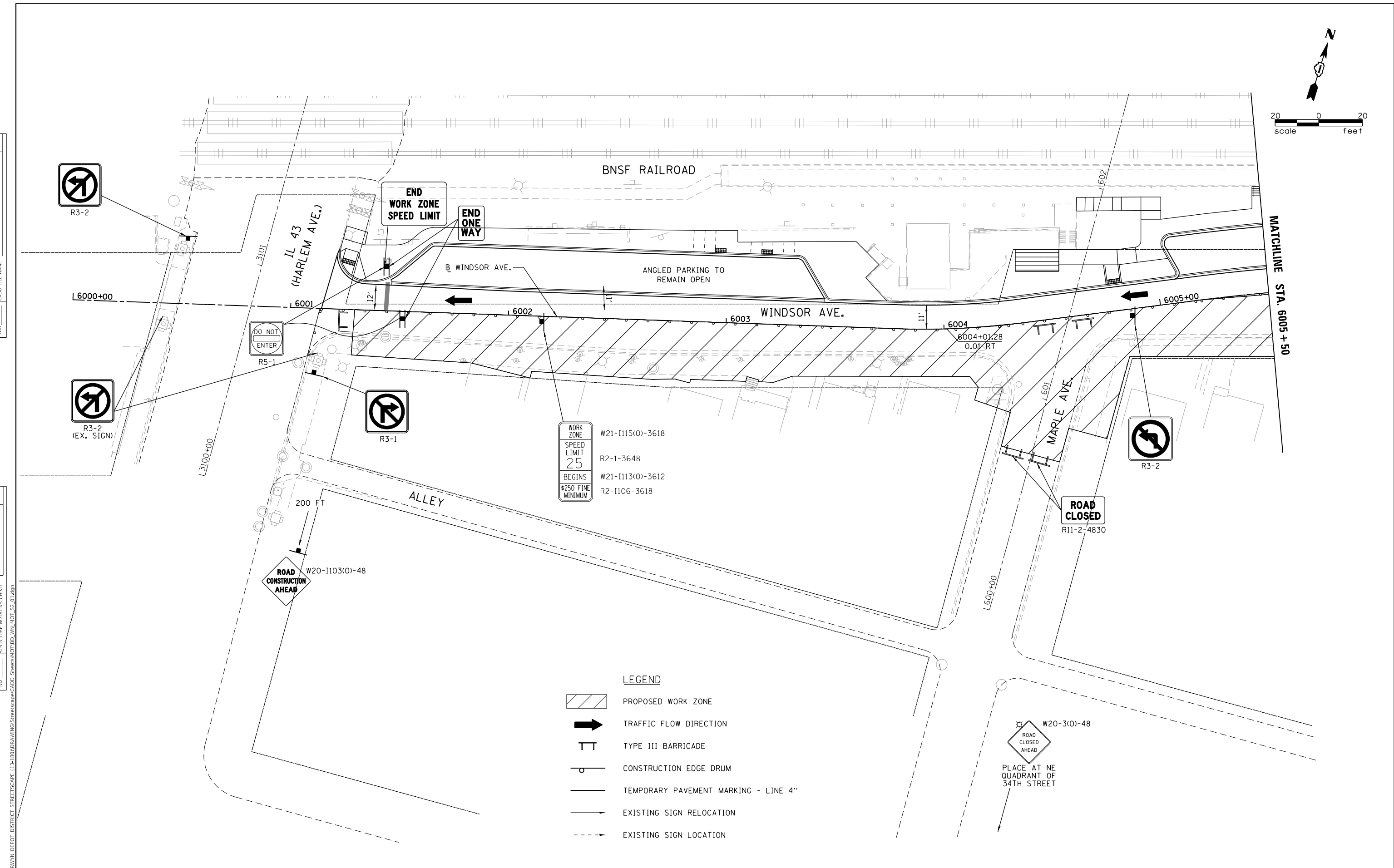
SCALE: SHEET 11 OF 11 SHEETS STA. 5055+50 TO STA.

F.A. RTE.	SECTION	COUNTY	TOTAL SHEETS	SHEET NO.
1035	13-00170-00-R5	COOK	553	179
				CONTRACT NO.61H24
		ILLINOIS	FED. AID PROJECT	



PLAN	
SURVEYED	DATE
PLOTTED	BY
ALIGNMENT CHECKED	
NOTE BOOK NO.	
CADD FILE NAME	

PROFILE	
SURVEYED	DATE
GRADES CHECKED	BY
STRUCTURE NOTATIONS CHECKED	
NOTE BOOK NO.	
CADD FILE NAME	



WORK ZONE W21-I115(0)-3618  
 SPEED LIMIT 25 R2-1-3648  
 BEGINS W21-I113(0)-3612  
 \$250 FINE MINIMUM R2-I106-3618

- LEGEND**
- PROPOSED WORK ZONE
  - TRAFFIC FLOW DIRECTION
  - TYPE III BARRICADE
  - CONSTRUCTION EDGE DRUM
  - TEMPORARY PAVEMENT MARKING - LINE 4"
  - EXISTING SIGN RELOCATION
  - EXISTING SIGN LOCATION



USER NAME = JuanS	DESIGNED -	REVISED -
PLOT SCALE = 40,0008 ' / in.	DRAWN -	REVISED -
PLOT DATE = 11/8/2021	CHECKED - TWB	REVISED -
	DATE -	REVISED -

**STATE OF ILLINOIS  
DEPARTMENT OF TRANSPORTATION**

**BERWYN DEPOT DISTRICT STREETScape  
WINDSOR AVENUE MAINTANENCE OF TRAFFIC - STAGE II**

F.A. RTE.	SECTION	COUNTY	TOTAL SHEETS	SHEET NO.
1036	13-00170-00-R5	COOK	553	180
				CONTRACT NO.61H24
SCALE:		SHEET 1 OF 11 SHEETS	STA.	TO STA. 6005+50
ILLINOIS FED. AID PROJECT				

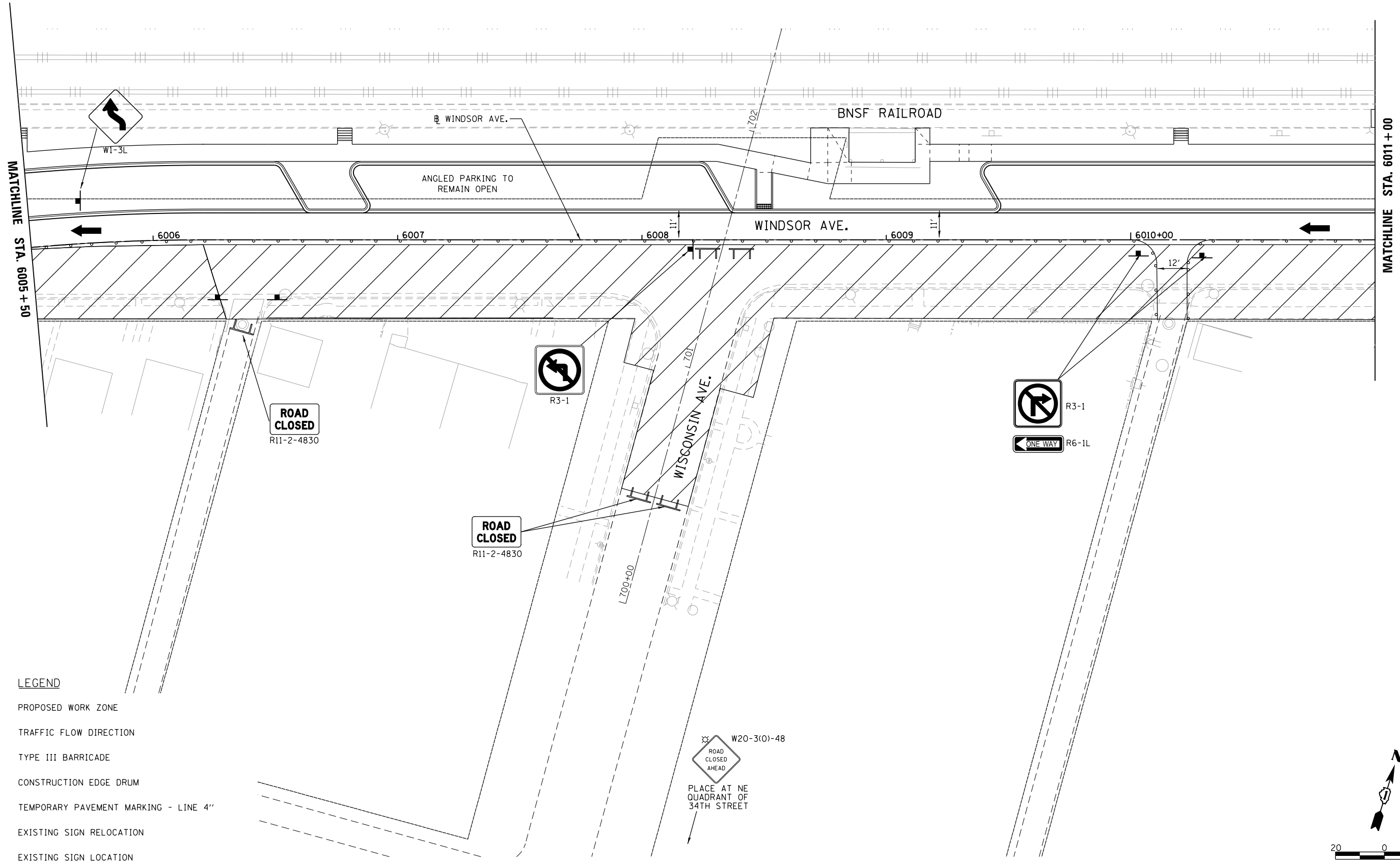
MODEL: Defaulr  
FILE NAME: MBERWYN DEPOT DISTRICT STREETScape (13-180)DRAWINGStreetscapeCADD Sheets\MOTIBD\_VIN\_MOT\_52\_01.dgn



PLAN	SURVEYED	DATE
	PLOTTED	
	ALIGNMENT CHECKED	
	NOTE BOOK	
	NO.	
	CADD FILE NAME	
	NO.	

PROFILE	SURVEYED	DATE
	PLOTTED	
	GRADES CHECKED	
	NOTE BOOK	
	NO.	
	STRUCTURE NOTATIONS CHECKED	
	NO.	

MODEL: Defaul  
 FILE NAME: M:\BERWYN DEPOT DISTRICT STREETScape (13-180)\DRAWING\Streetscape\CADD Sheets\MOT18D\_VIN\_MOT\_S2\_02.dgn



- LEGEND**
- PROPOSED WORK ZONE
  - TRAFFIC FLOW DIRECTION
  - TYPE III BARRICADE
  - CONSTRUCTION EDGE DRUM
  - TEMPORARY PAVEMENT MARKING - LINE 4''
  - EXISTING SIGN RELOCATION
  - EXISTING SIGN LOCATION



USER NAME = JuanS	DESIGNED -	REVISED -
PLOT SCALE = 40,0000 ' / in.	DRAWN -	REVISED -
PLOT DATE = 11/8/2021	CHECKED - TWB	REVISED -
	DATE -	REVISED -

**STATE OF ILLINOIS  
 DEPARTMENT OF TRANSPORTATION**

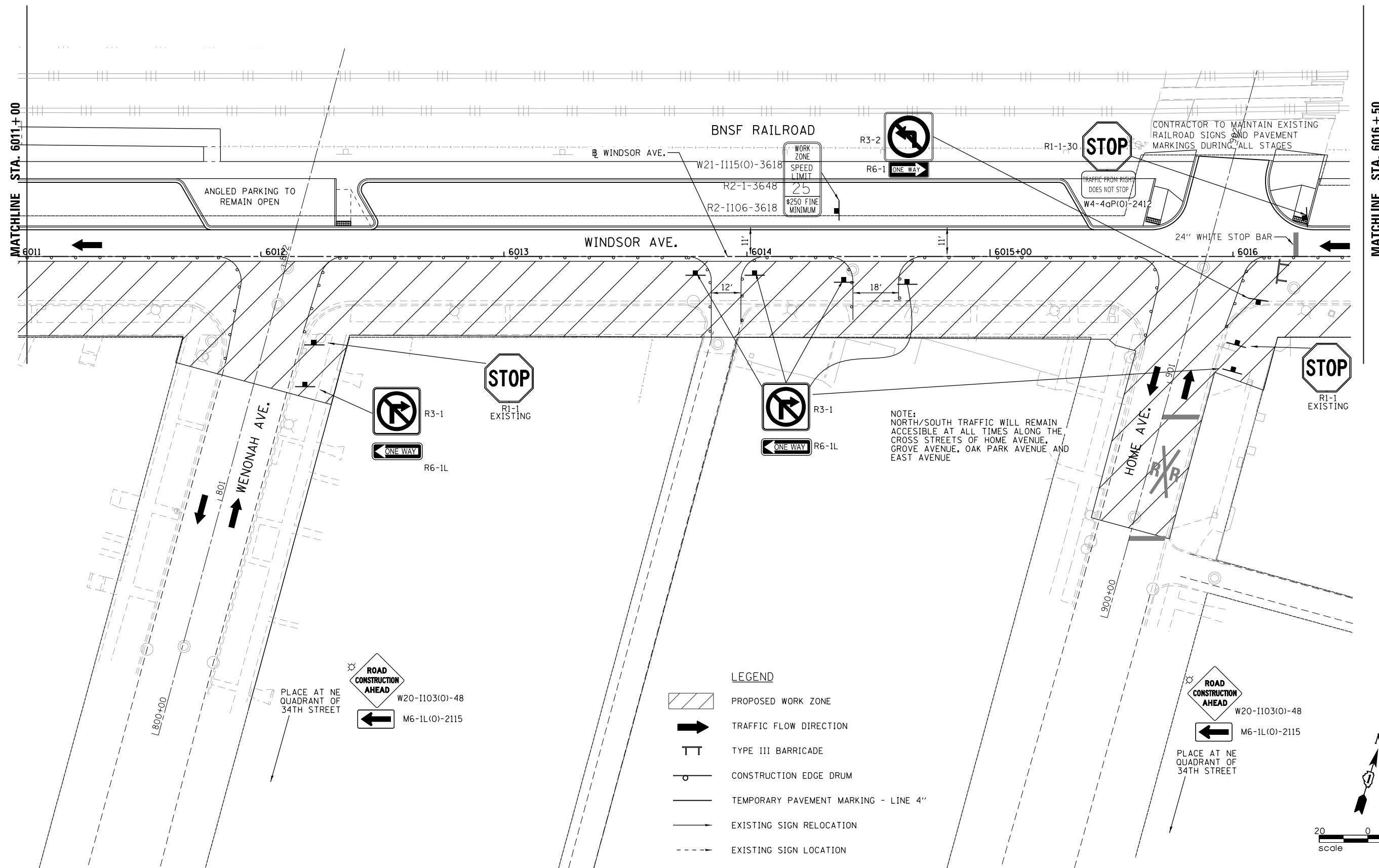
<b>BERWYN DEPOT DISTRICT STREETScape</b>			
<b>WINDSOR AVENUE MAINTANENCE OF TRAFFIC - STAGE II</b>			
SCALE:	SHEET 2	OF 11	SHEETS
	STA. 6005+50	TO STA. 6011+00	

F.A. RTE.	SECTION	COUNTY	TOTAL SHEETS	SHEET NO.
1036	13-00170-00-R5	COOK	553	181
CONTRACT NO.61H24				
ILLINOIS FED. AID PROJECT				

PLAN	SURVEYED	BY	DATE
	PLOTTED		
	ALIGNMENT CHECKED		
	NOTE BOOK		
	NO.		
	CADD FILE NAME		
	NO.		

PROFILE	SURVEYED	BY	DATE
	PLOTTED		
	GRADES CHECKED		
	NOTE BOOK		
	NO.		
	STRUCTURE NOTATIONS CHECKED		
	NO.		

MODEL: Default  
FILE NAME: BERWYN DEPOT DISTRICT STREETScape (13-180)DRAWING Streetscape CADD Sheets\DOT\RD\_VIA\_MOT\_52\_03.dgn



USER NAME = JuanS	DESIGNED -	REVISED -
	DRAWN -	REVISED -
PLOT SCALE = 40.0000' / in.	CHECKED - TWB	REVISED -
PLOT DATE = 11/8/2021	DATE -	REVISED -

**STATE OF ILLINOIS  
DEPARTMENT OF TRANSPORTATION**

**BERWYN DEPOT DISTRICT STREETScape  
WINDSOR AVENUE MAINTANENCE OF TRAFFIC - STAGE II**

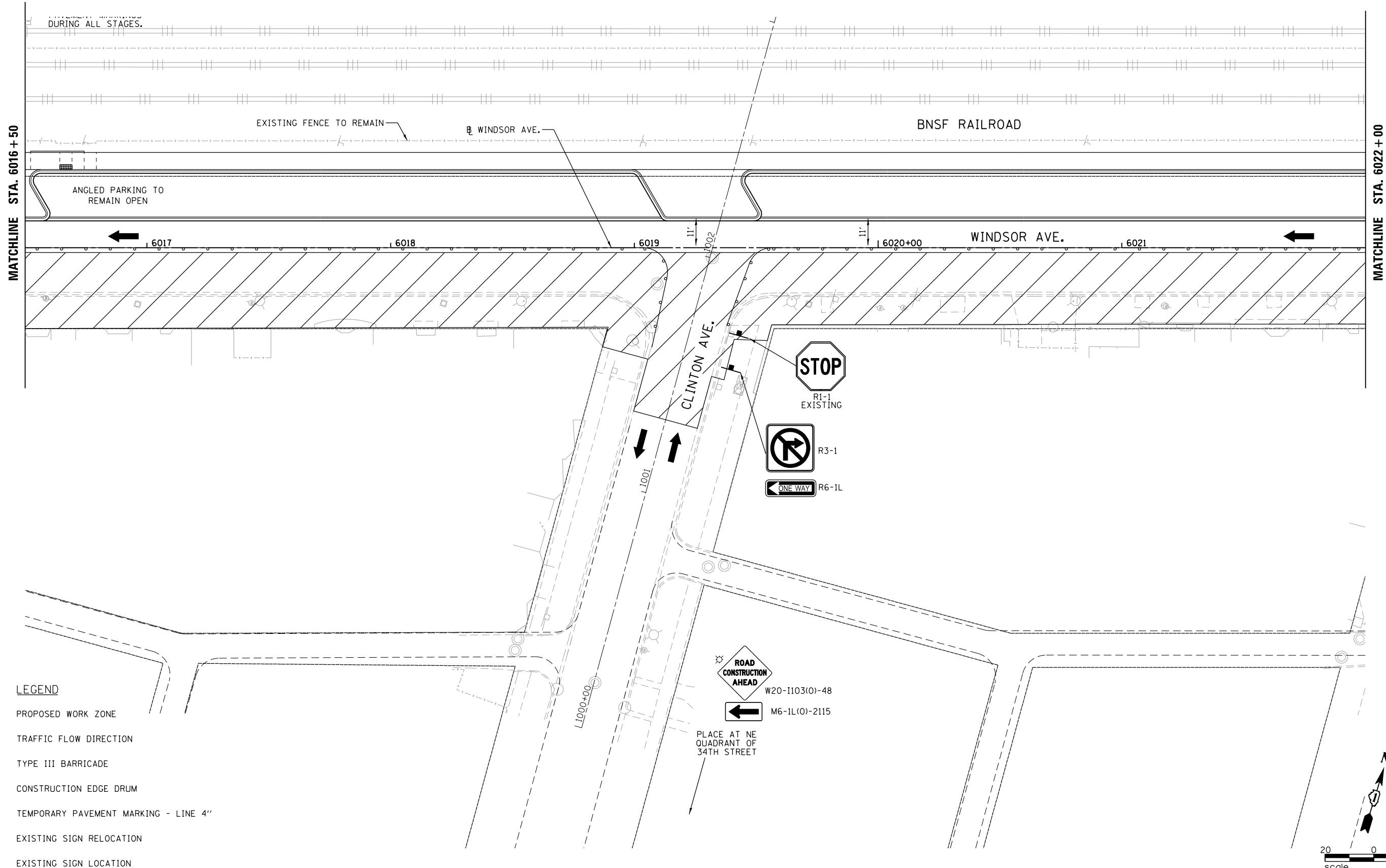
SCALE: SHEET 3 OF 11 SHEETS STA. 6011+00 TO STA. 6016+50

F.A. RTE.	SECTION	COUNTY	TOTAL SHEETS	SHEET NO.
1036	13-00170-00-R5	COOK	553	182
CONTRACT NO.61H24				
ILLINOIS FED. AID PROJECT				

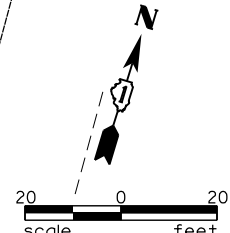
PLAN	SURVEYED	DATE
	PLOTTED	
	ALIGNMENT CHECKED	
	NOTE BOOK	
	NO.	
	CADD FILE NAME	
	NO.	

PROFILE	SURVEYED	DATE
	PLOTTED	
	GRADES CHECKED	
	NOTE BOOK	
	NO.	
	STRUCTURE NOTATIONS CHWD	
	NO.	

MODEL: Default  
 FILE NAME: M:\BERWYN DEPOT DISTRICT STREETScape (13-180)DRAWING\Streetscape\CADD Sheets\MOT18D\_VIA\_MOT\_S2\_04.dgn



- LEGEND**
- PROPOSED WORK ZONE
  - TRAFFIC FLOW DIRECTION
  - TYPE III BARRICADE
  - CONSTRUCTION EDGE DRUM
  - TEMPORARY PAVEMENT MARKING - LINE 4"
  - EXISTING SIGN RELOCATION
  - EXISTING SIGN LOCATION



USER NAME = JuanS	DESIGNED -	REVISED -
PLOT SCALE = 40.0000' / in.	DRAWN -	REVISED -
PLOT DATE = 11/8/2021	CHECKED - TWB	REVISED -
	DATE -	REVISED -

**STATE OF ILLINOIS  
 DEPARTMENT OF TRANSPORTATION**

**BERWYN DEPOT DISTRICT STREETScape  
 WINDSOR AVENUE MAINTANENCE OF TRAFFIC - STAGE II**

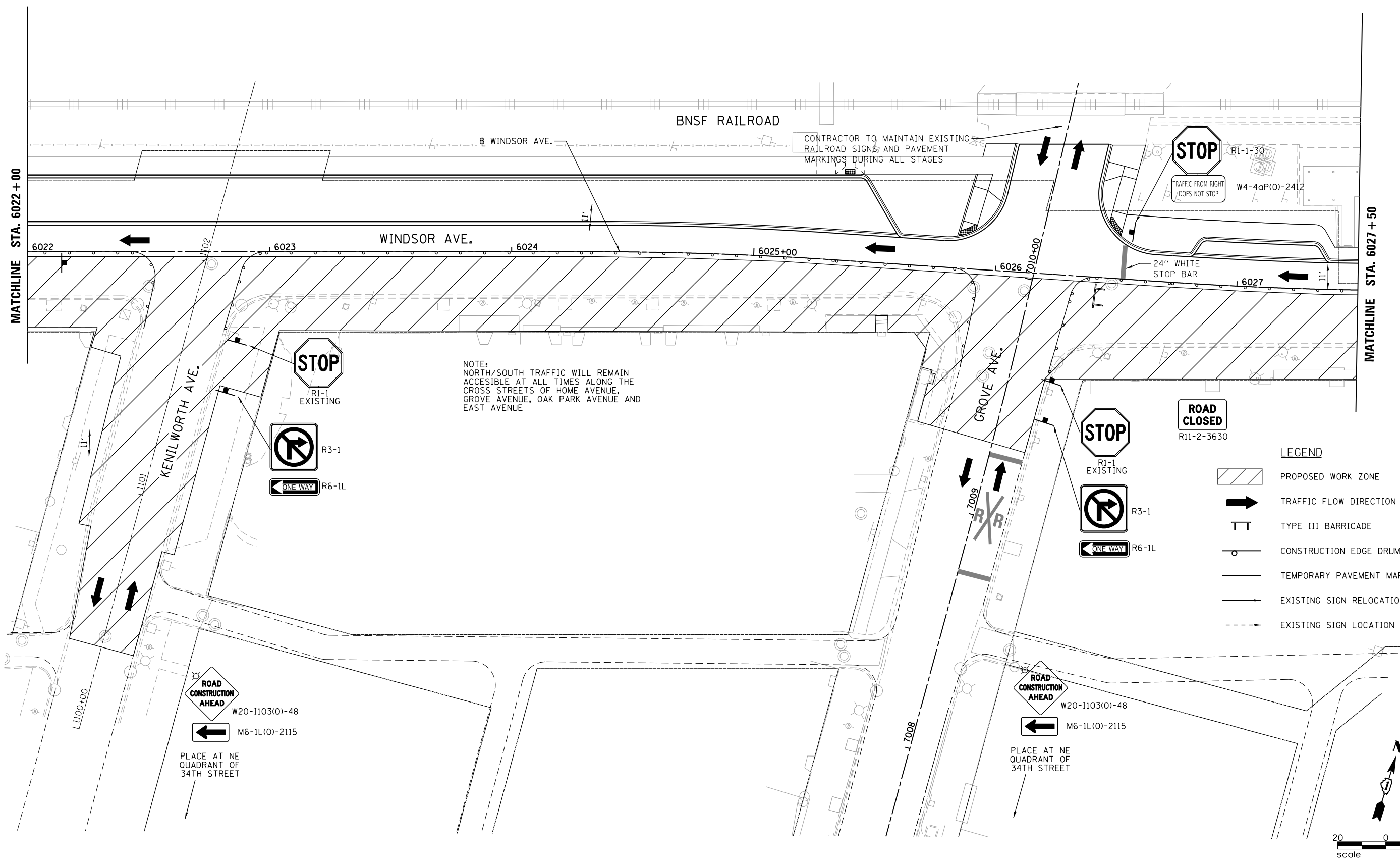
SCALE: SHEET 4 OF 11 SHEETS STA. 6016+50 TO STA. 6022+00

F.A. RTE.	SECTION	COUNTY	TOTAL SHEETS	SHEET NO.
1036	13-00170-00-R5	COOK	553	183
CONTRACT NO.61H24				
		ILLINOIS	FED. AID PROJECT	

PLAN	SURVEYED	DATE
	PLOTTED	
	ALIGNMENT CHECKED	
	NOTE BOOK	
	NO.	
	CADD FILE NAME	
	NO.	

PROFILE	SURVEYED	DATE
	PLOTTED	
	GRADES CHECKED	
	NOTE BOOK	
	NO.	
	STRUCTURE NOTATIONS CHECKED	
	NO.	

MODEL: Default  
 FILE NAME: BERWYN DEPOT DISTRICT STREETScape (13-180)DRAWING Streetscape CADD Sheets\DOT\180\_WIND\_02\_05.dgn



NOTE:  
 NORTH/SOUTH TRAFFIC WILL REMAIN ACCESSIBLE AT ALL TIMES ALONG THE CROSS STREETS OF HOME AVENUE, GROVE AVENUE, OAK PARK AVENUE AND EAST AVENUE

**LEGEND**

	PROPOSED WORK ZONE
	TRAFFIC FLOW DIRECTION
	TYPE III BARRICADE
	CONSTRUCTION EDGE DRUM
	TEMPORARY PAVEMENT MARKING - LINE 4"
	EXISTING SIGN RELOCATION
	EXISTING SIGN LOCATION



USER NAME =	JuanS
DESIGNED -	
DRAWN -	
REVISOR -	
CHECKED -	TWB
DATE -	
PLOT SCALE =	40.0000' / in.
PLOT DATE =	11/8/2021

**STATE OF ILLINOIS  
 DEPARTMENT OF TRANSPORTATION**

**BERWYN DEPOT DISTRICT STREETScape  
 WINDSOR AVENUE MAINTANENCE OF TRAFFIC - STAGE II**

SCALE: SHEET 5 OF 11 SHEETS STA. 6022+00 TO STA. 6027+50

F.A. RTE.	SECTION	COUNTY	TOTAL SHEETS	SHEET NO.
1036	13-00170-00-R5	COOK	553	184
CONTRACT NO.61H24				
ILLINOIS FED. AID PROJECT				

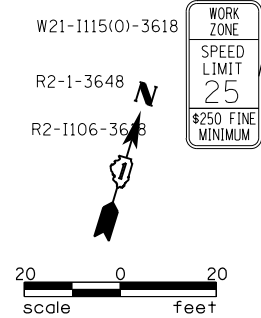
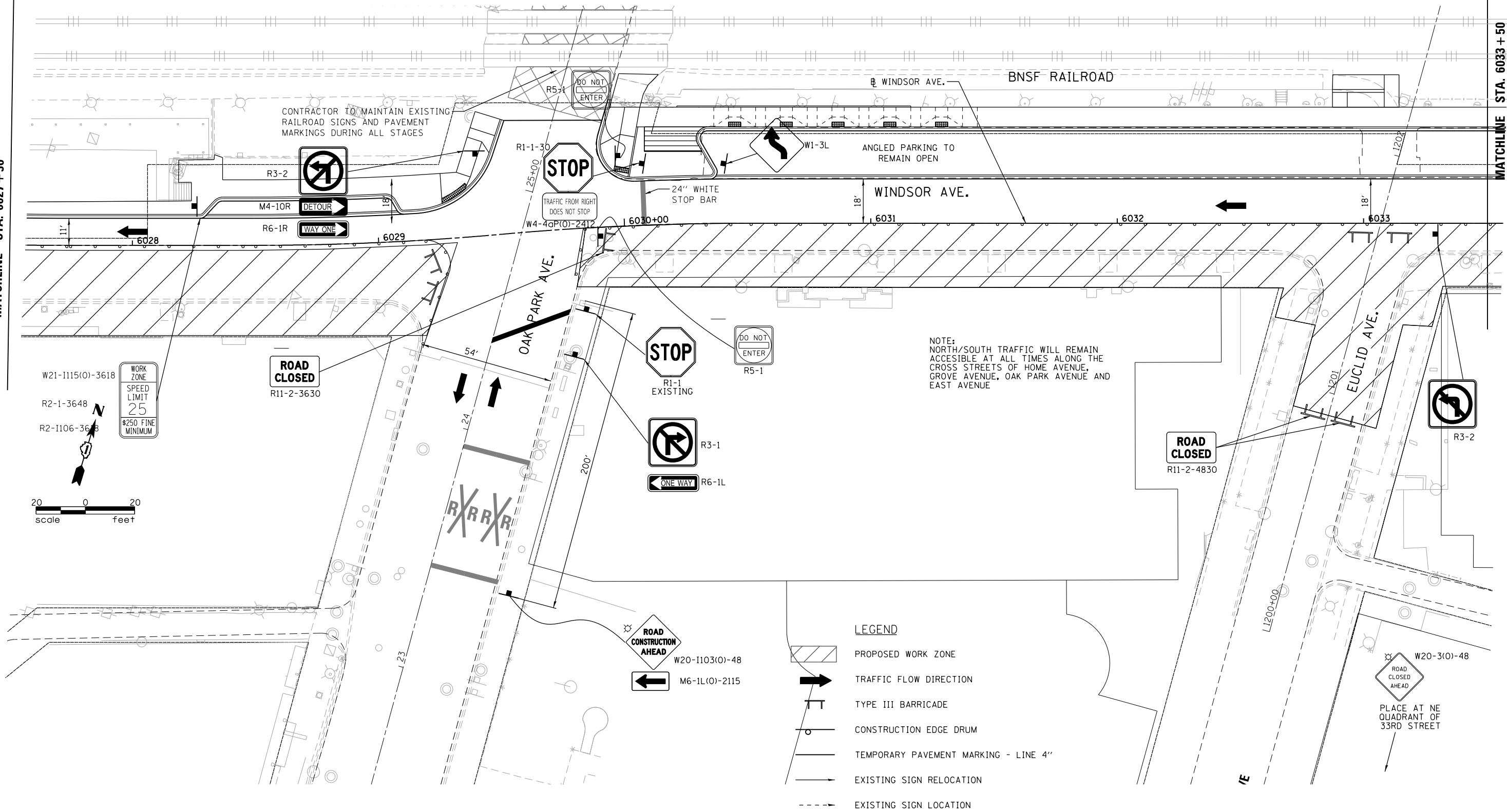
PLAN	SURVEYED	DATE
	PLOTTED	
	ALIGNMENT CHECKED	
	NOTE BOOK	
	NO.	
	CADD FILE NAME	
	NO.	

PROFILE	SURVEYED	DATE
	PLOTTED	
	GRADES CHECKED	
	NOTE BOOK	
	NO.	
	CADD FILE NAME	
	NO.	

MODEL: Default  
 FILE NAME: BERWYN DEPOT DISTRICT STREETScape (13-180)DRAWINGStreetscapeCADD\_Sheets\DOT\RD\_VIA\_MDT\_52\_06.dgn

MATCHLINE STA. 6027 +50

MATCHLINE STA. 6033 +50



USER NAME = JuanS	DESIGNED -	REVISED -
	DRAWN -	REVISED -
PLOT SCALE = 40,0000' / in.	CHECKED - TWB	REVISED -
PLOT DATE = 11/8/2021	DATE -	REVISED -

STATE OF ILLINOIS  
 DEPARTMENT OF TRANSPORTATION

BERWYN DEPOT DISTRICT STREETScape  
 WINDSOR AVENUE MAINTANENCE OF TRAFFIC - STAGE II

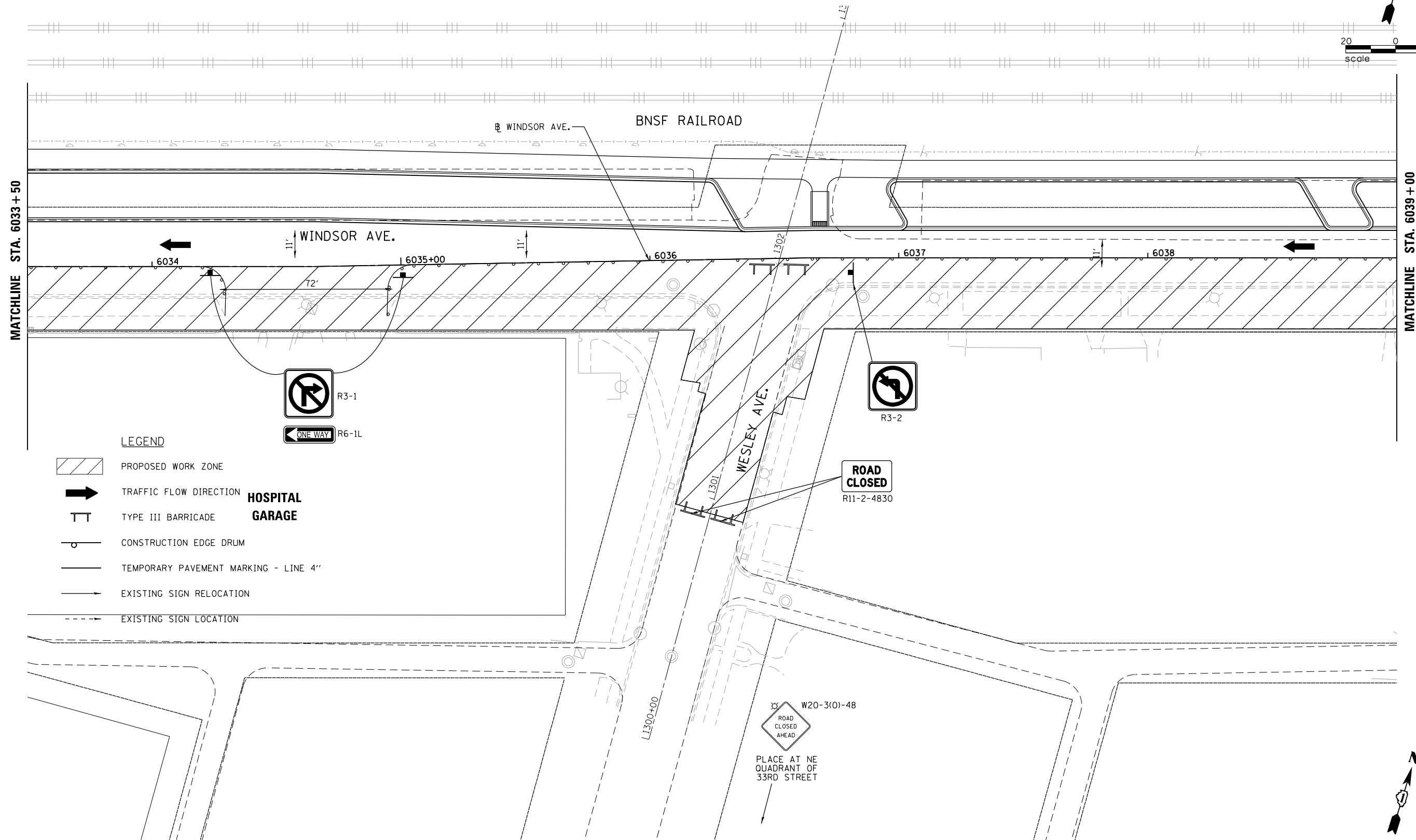
SCALE: SHEET 6 OF 11 SHEETS STA. 6027+50 TO STA. 6033+50

F.A. RTE.	SECTION	COUNTY	TOTAL SHEETS	SHEET NO.
1036	13-00170-00-R5	COOK	553	185
				CONTRACT NO.61H24
				ILLINOIS FED. AID PROJECT

PLAN	SURVEYED	DATE
	PLOTTED	BY
	ALIGNMENT CHECKED	
	NOTE BOOK	
	CADD FILE NAME	
	NO.	

PROFILE	SURVEYED	DATE
	PLOTTED	BY
	GRADES CHECKED	
	NOTE BOOK	
	STRUCTURE NOTATIONS CHECKED	
	NO.	

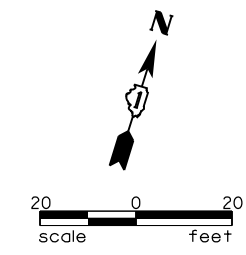
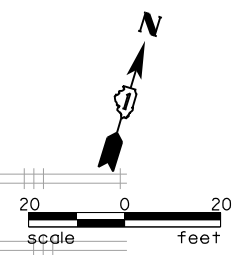
MODEL: Default  
 FILE NAME: M:\BERWYN DEPOT DISTRICT STREETScape (13-180)\DRAWING\Streetscape\CADD Sheets\MOT18D\_VIA\_MOT\_S2\_07.dgn



**LEGEND**

- PROPOSED WORK ZONE
- TRAFFIC FLOW DIRECTION
- TYPE III BARRICADE
- CONSTRUCTION EDGE DRUM
- TEMPORARY PAVEMENT MARKING - LINE 4"
- EXISTING SIGN RELOCATION
- EXISTING SIGN LOCATION

**HOSPITAL GARAGE**



USER NAME = JuanS	DESIGNED -	REVISED -
	DRAWN -	REVISED -
PLOT SCALE = 40,0000 ' / in.	CHECKED - TWB	REVISED -
PLOT DATE = 11/8/2021	DATE -	REVISED -

**STATE OF ILLINOIS  
 DEPARTMENT OF TRANSPORTATION**

**BERWYN DEPOT DISTRICT STREETScape  
 WINDSOR AVENUE MAINTANENCE OF TRAFFIC - STAGE II**

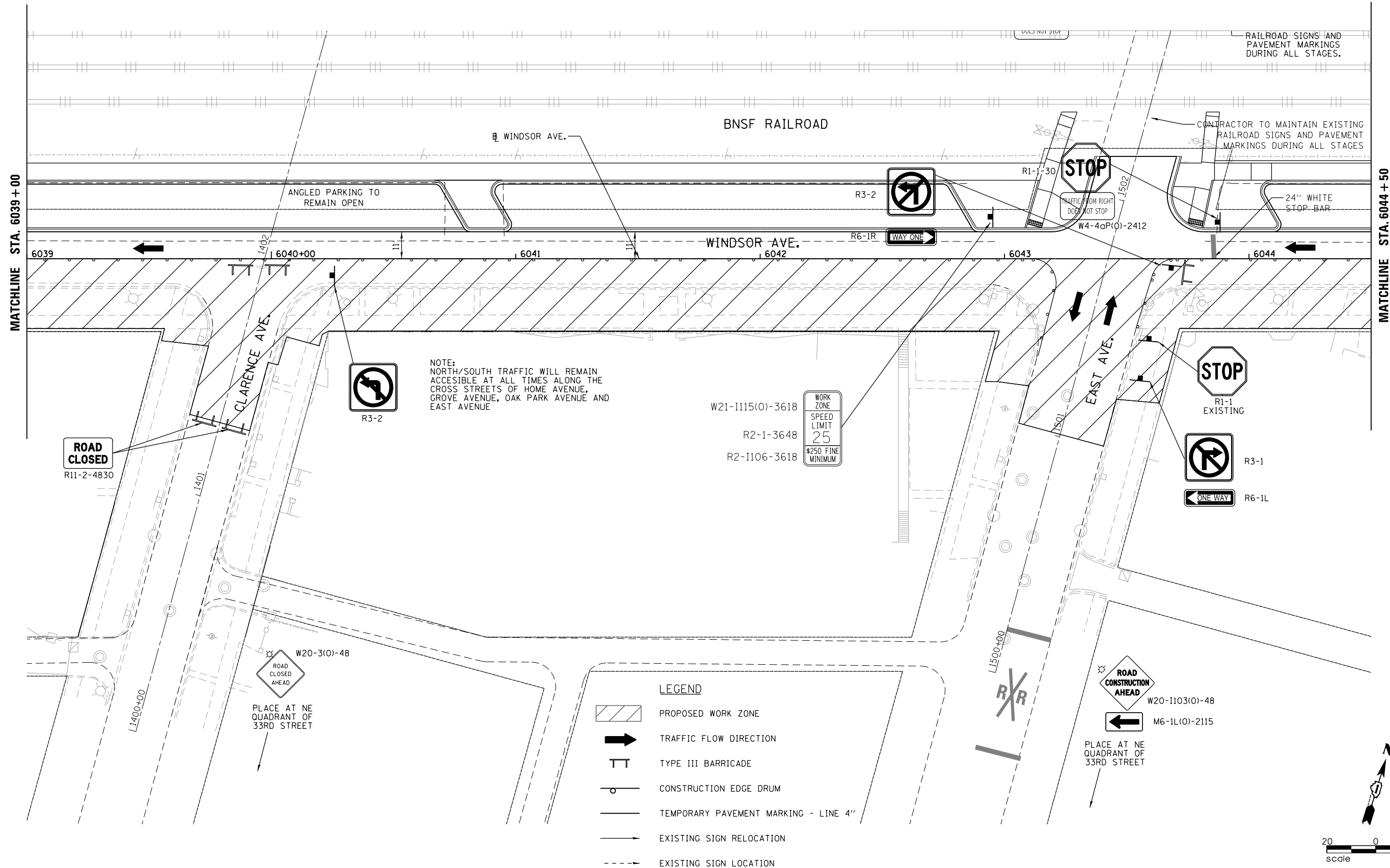
SCALE: SHEET 7 OF 11 SHEETS STA. 6033+50 TO STA. 6039+00

F.A. RTE.	SECTION	COUNTY	TOTAL SHEETS	SHEET NO.
1036	13-00170-00-R5	COOK	553	186
CONTRACT NO.61H24				
ILLINOIS FED. AID PROJECT				

PLAN	SURVEYED	DATE
	PLOTTED	BY
	ALIGNMENT CHECKED	
	NOTE BOOK	
	NO.	
	CADD FILE NAME	
	NO.	

PROFILE	SURVEYED	DATE
	PLOTTED	BY
	GRADES CHECKED	
	NOTE BOOK	
	NO.	
	STRUCTURE NOTATIONS CHECKED	
	NO.	

MODEL: Default  
 FILE NAME: BERWYN DEPOT DISTRICT STREETScape (13-180)DRAWINGStreetscapeCADD Sheets\DOT\13-180\DOT\_52\_05.dgn



MATCHLINE STA. 6039 + 00

MATCHLINE STA. 6044 + 50



USER NAME = JuanS	DESIGNED -	REVISED -
	DRAWN -	REVISED -
PLOT SCALE = 40.0000 ' / in.	CHECKED - TWB	REVISED -
PLOT DATE = 11/8/2021	DATE -	REVISED -

**STATE OF ILLINOIS  
 DEPARTMENT OF TRANSPORTATION**

**BERWYN DEPOT DISTRICT STREETScape  
 WINDSOR AVENUE MAINTANENCE OF TRAFFIC - STAGE II**

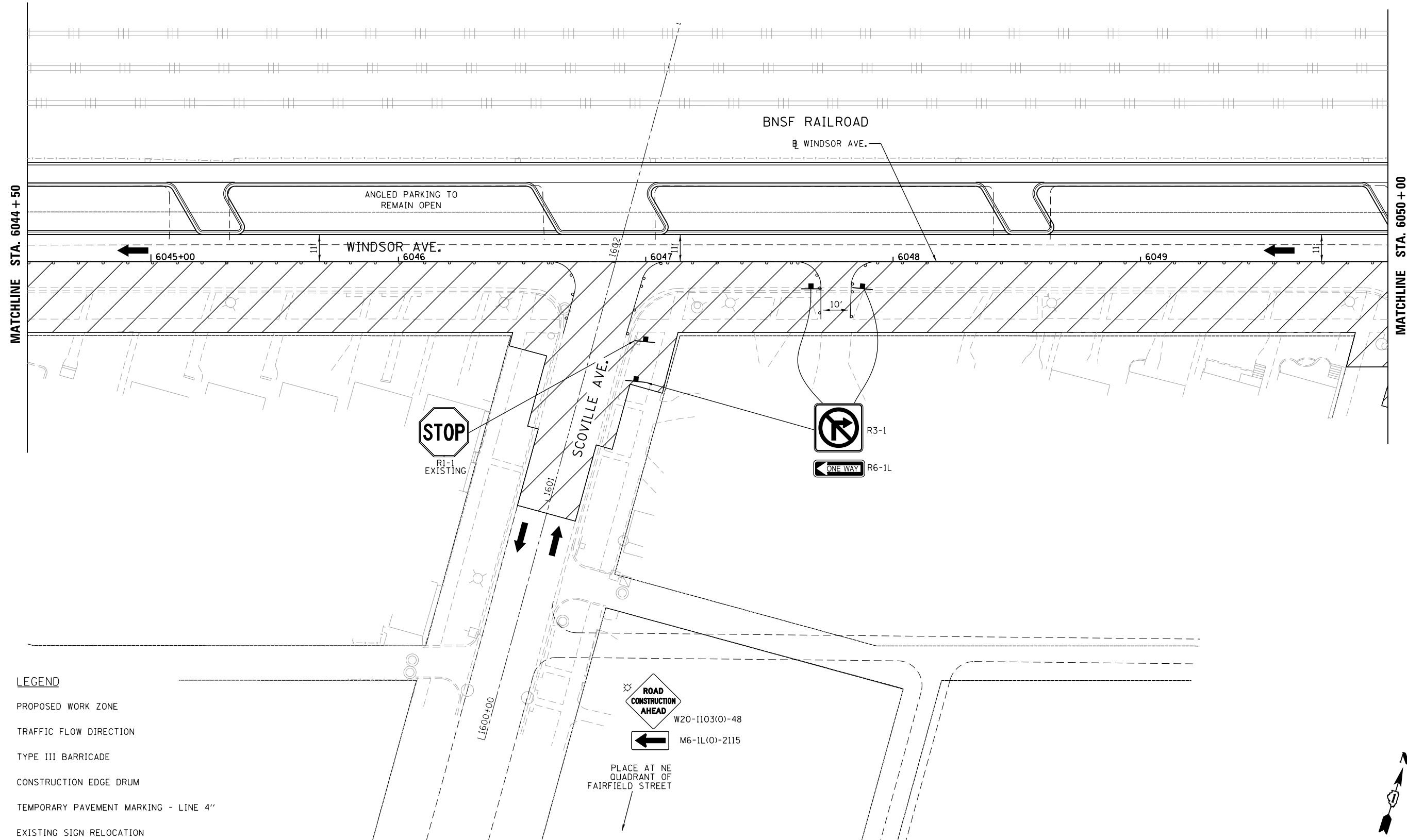
SCALE: SHEET 8 OF 11 SHEETS STA. 6039+00 TO STA. 6044+50

F.A. RTE.	SECTION	COUNTY	TOTAL SHEETS	SHEET NO.
1036	13-00170-00-R5	COOK	553	187
				CONTRACT NO.61H24
				ILLINOIS FED. AID PROJECT

PLAN	SURVEYED	DATE
	PLOTTED	
	ALIGNMENT CHECKED	
	NOTE BOOK	
	NO.	
	CADD FILE NAME	
	NO.	

PROFILE	SURVEYED	DATE
	PLOTTED	
	GRADES CHECKED	
	NOTE BOOK	
	NO.	
	STRUCTURE NOTATIONS CHECKED	
	NO.	

MODEL: Default  
FILE NAME: M:\BERWYN DEPOT DISTRICT STREETScape (13-180)\DRAWING\Streetscape\CADD Sheets\MOT18D\_VIA\_MOT\_S2\_00.dgn



**LEGEND**

- PROPOSED WORK ZONE
- TRAFFIC FLOW DIRECTION
- TYPE III BARRICADE
- CONSTRUCTION EDGE DRUM
- TEMPORARY PAVEMENT MARKING - LINE 4"
- EXISTING SIGN RELOCATION
- EXISTING SIGN LOCATION



USER NAME = JuanS	DESIGNED -	REVISED -
	DRAWN -	REVISED -
PLOT SCALE = 40.0000' / in.	CHECKED - TWB	REVISED -
PLOT DATE = 11/8/2021	DATE -	REVISED -

**STATE OF ILLINOIS  
DEPARTMENT OF TRANSPORTATION**

**BERWYN DEPOT DISTRICT STREETScape  
WINDSOR AVENUE MAINTANENCE OF TRAFFIC - STAGE II**

SCALE: SHEET 9 OF 11 SHEETS STA. 6044+50 TO STA. 6050+00

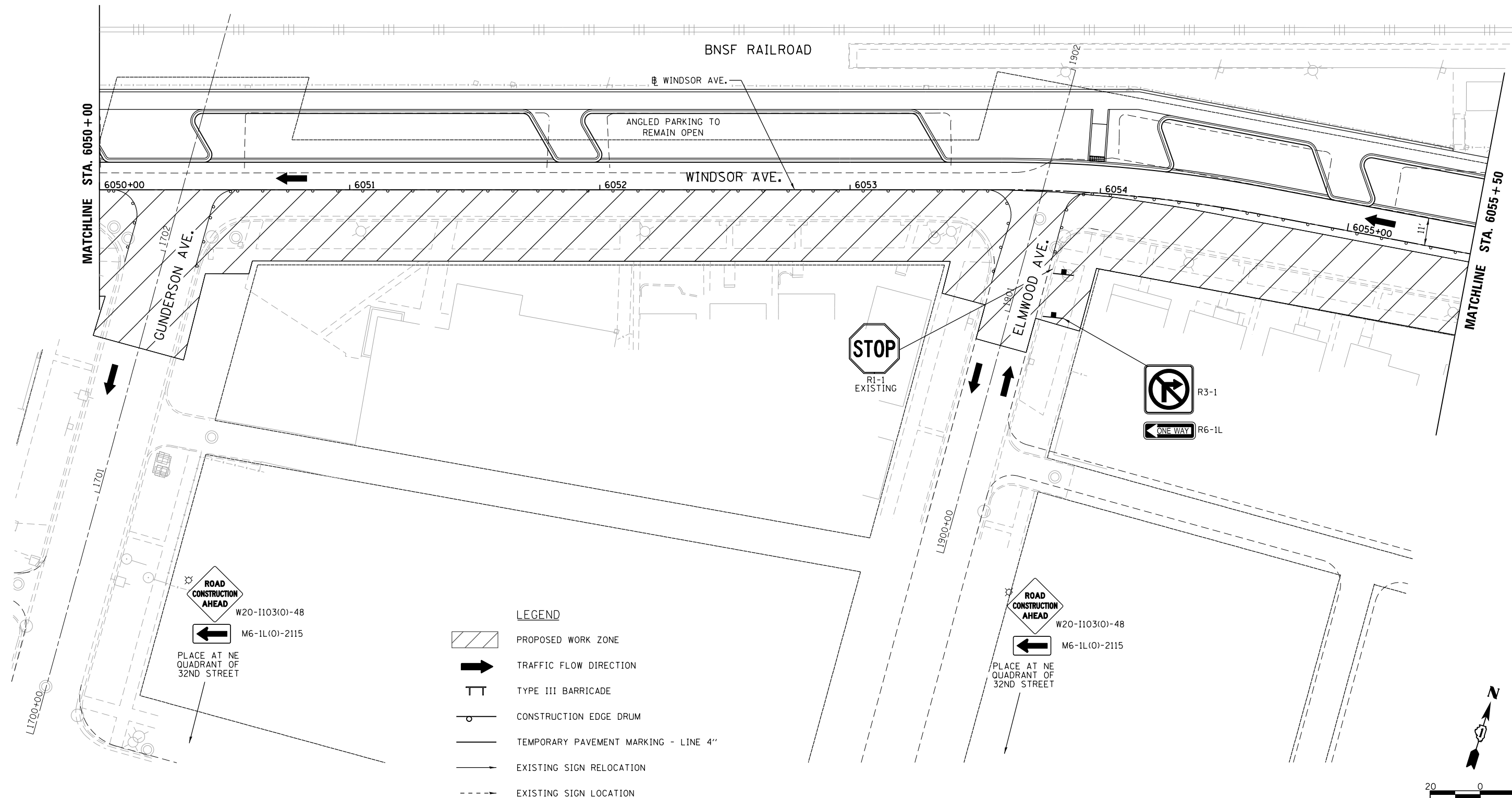
F.A. RTE.	SECTION	COUNTY	TOTAL SHEETS	SHEET NO.
1036	13-00170-00-R5	COOK	553	188
CONTRACT NO.61H24				
ILLINOIS FED. AID PROJECT				



PLAN	SURVEYED	DATE
	PLOTTED	
	ALIGNMENT CHECKED	
	NOTE BOOK	
	NO.	
	CADD FILE NAME	
	NO.	

PROFILE	SURVEYED	DATE
	PLOTTED	
	GRADES CHECKED	
	NOTE BOOK	
	NO.	
	STRUCTURE NOTATIONS CHWD	
	NO.	

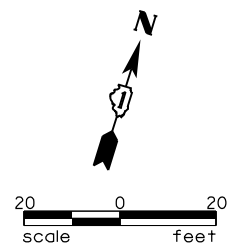
MODEL: Default  
 FILE NAME: MBERWYN DEPOT DISTRICT STREETScape (13-180)DRAWING StreetscapeCADD Sheets\DOT\RD\_VIA\_MOT\_S2\_10.dgn



**ROAD CONSTRUCTION AHEAD**  
 W20-1103(O)-48  
**M6-1L(O)-2115**  
 PLACE AT NE QUADRANT OF 32ND STREET

**ROAD CONSTRUCTION AHEAD**  
 W20-1103(O)-48  
**M6-1L(O)-2115**  
 PLACE AT NE QUADRANT OF 32ND STREET

- LEGEND**
- PROPOSED WORK ZONE
  - TRAFFIC FLOW DIRECTION
  - TYPE III BARRICADE
  - CONSTRUCTION EDGE DRUM
  - TEMPORARY PAVEMENT MARKING - LINE 4"
  - EXISTING SIGN RELOCATION
  - EXISTING SIGN LOCATION



USER NAME = JuanS	DESIGNED -	REVISED -
	DRAWN -	REVISED -
PLOT SCALE = 40.0000 ' / in.	CHECKED - TWB	REVISED -
PLOT DATE = 11/8/2021	DATE -	REVISED -

**STATE OF ILLINOIS  
 DEPARTMENT OF TRANSPORTATION**

**BERWYN DEPOT DISTRICT STREETScape  
 WINDSOR AVENUE MAINTANENCE OF TRAFFIC - STAGE II**

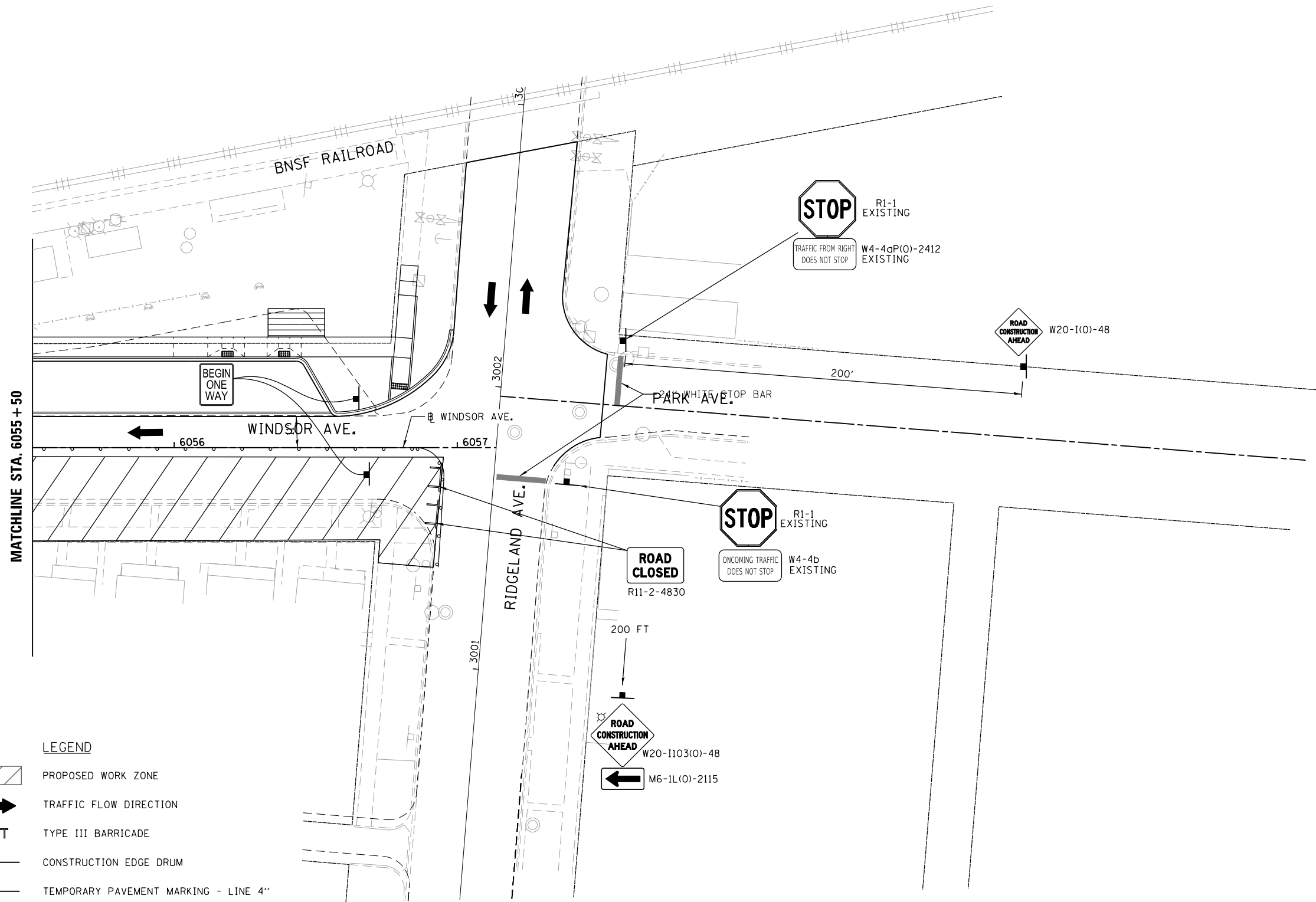
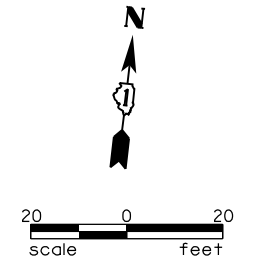
SCALE: SHEET 10 OF 11 SHEETS STA. 6050+00 TO STA. 6055+50

F.A. RTE.	SECTION	COUNTY	TOTAL SHEETS	SHEET NO.
1036	13-00170-00-R5	COOK	553	189
CONTRACT NO.61H24				
ILLINOIS FED. AID PROJECT				

PLAN	SURVEYED	DATE
	PLOTTED	BY
	ALIGNMENT CHECKED	
	NOTE BOOK NO.	
	CADD FILE NAME	

PROFILE	SURVEYED	DATE
	PLOTTED	BY
	GRADES CHECKED	
	STRUCTURE NOTATIONS CHECKED	

MODEL: Default  
 FILE NAME: M:\BERWYN DEPOT DISTRICT STREETScape (13-180)\DRAWING\Streetscape\CADD Sheets\MOT10D\_WIND\_02\_11.dgn



- LEGEND**
- PROPOSED WORK ZONE
  - TRAFFIC FLOW DIRECTION
  - TYPE III BARRICADE
  - CONSTRUCTION EDGE DRUM
  - TEMPORARY PAVEMENT MARKING - LINE 4"
  - EXISTING SIGN RELOCATION
  - EXISTING SIGN LOCATION



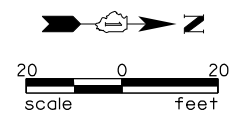
USER NAME =	JuanS	DESIGNED -	REVISD -
		DRAWN -	REVISD -
PLOT SCALE =	40.0000 ' / in.	CHECKED -	REVISD -
		TWB	REVISD -
PLOT DATE =	11/8/2021	DATE -	REVISD -

**STATE OF ILLINOIS  
 DEPARTMENT OF TRANSPORTATION**

**BERWYN DEPOT DISTRICT STREETScape  
 WINDSOR AVENUE MAINTANENCE OF TRAFFIC - STAGE II**

SCALE: SHEET 11 OF 11 SHEETS STA. 6055+50 TO STA.

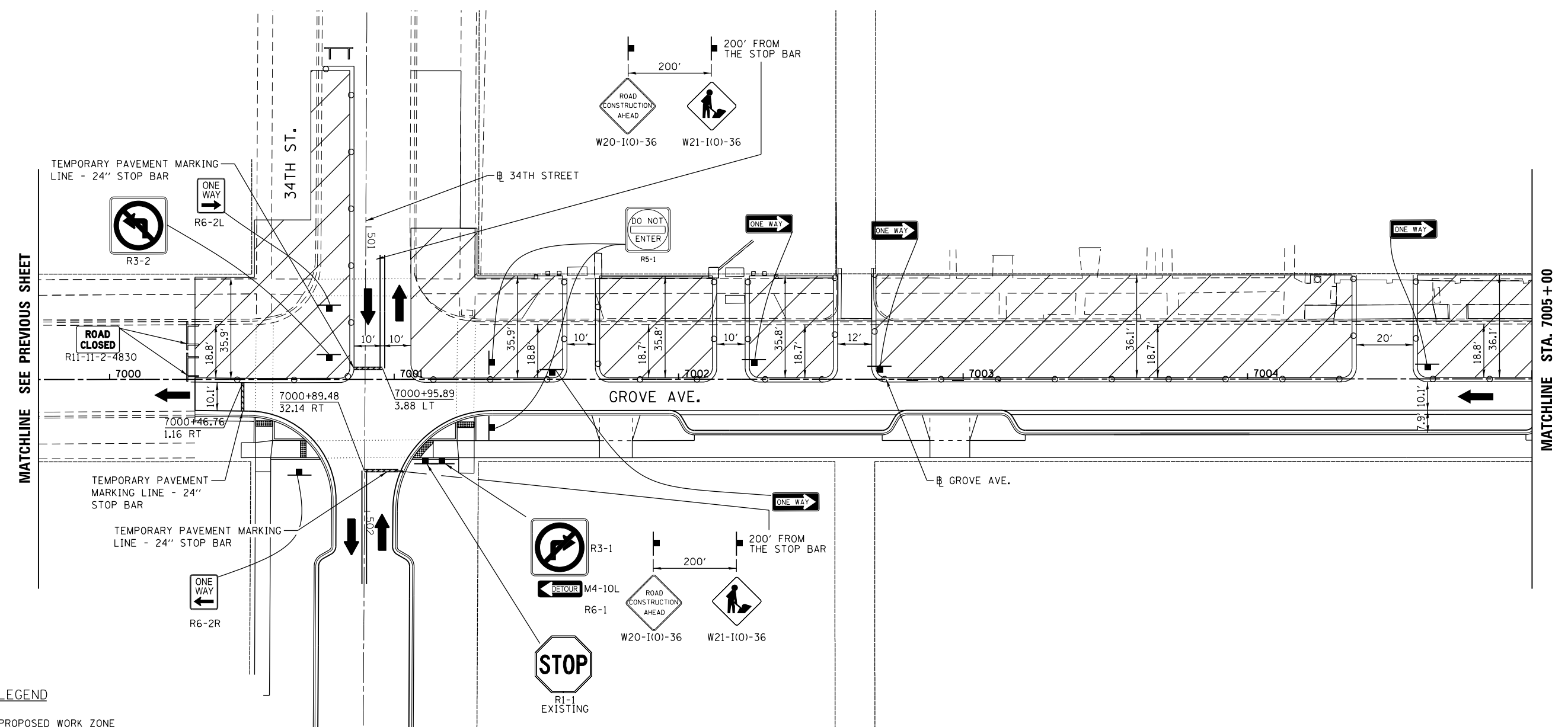
F.A. RTE.	SECTION	COUNTY	TOTAL SHEETS	SHEET NO.
1036	13-00170-00-R5	COOK	553	190
				CONTRACT NO.61H24
		ILLINOIS	FED. AID PROJECT	



PLAN	SURVEYED	DATE
	PLOTTED	
	ALIGNMENT CHECKED	
	NOTE BOOK NO.	
	CADD FILE NAME	

PROFILE	SURVEYED	DATE
	PLOTTED	
	GRADES CHECKED	
	STRUCTURE NOTATIONS CHECKED	

MODEL: D:\repair\BERWYN DEPOT DISTRICT STREETScape (13-180)\DRAWING\Streetscape\CADD Sheets\MOT\IBD\_GR\_MOT\_S2\_02.dgn  
 FILE NAME: BERWYN DEPOT DISTRICT STREETScape (13-180)\DRAWING\Streetscape\CADD Sheets\MOT\IBD\_GR\_MOT\_S2\_02.dgn



- LEGEND**
- PROPOSED WORK ZONE
  - TRAFFIC FLOW DIRECTION
  - TYPE III BARRICADE
  - CONSTRUCTION EDGE DRUM
  - TEMPORARY PAVEMENT MARKING - LINE 4"
  - EXISTING SIGN RELOCATION
  - EXISTING SIGN LOCATION

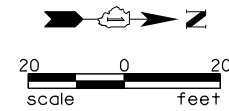


USER NAME = JuanS	DESIGNED -	REVISED -
	DRAWN -	REVISED -
PLOT SCALE = 40.0000' / 1" in.	CHECKED - TWB	REVISED -
PLOT DATE = 11/8/2021	DATE -	REVISED -

**STATE OF ILLINOIS  
DEPARTMENT OF TRANSPORTATION**

<b>BERWYN DEPOT DISTRICT STREETScape GROVE AVENUE MAINTANENCE OF TRAFFIC - STAGE II</b>			
SCALE:	SHEET 1	OF 4 SHEETS	STA. TO STA. 7005+00

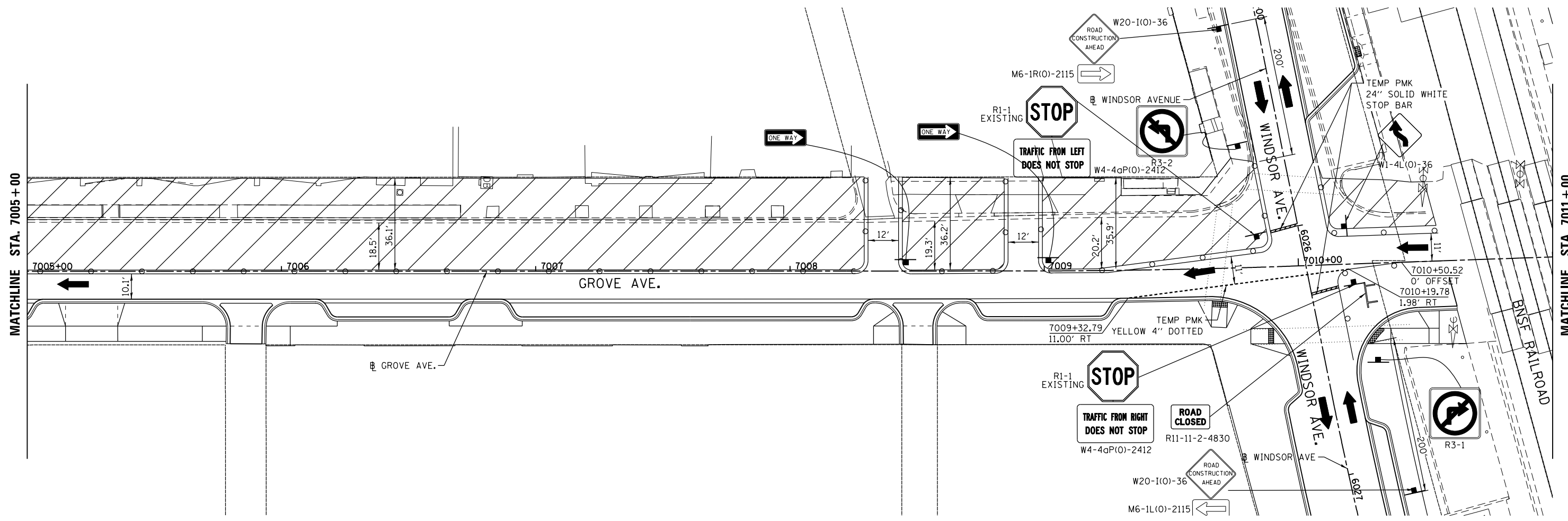
F.A. RTE.	SECTION	COUNTY	TOTAL SHEETS	SHEET NO.
2030	13-00170-00-R5	COOK	553	191
				CONTRACT NO.61H24
		ILLINOIS	FED. AID PROJECT	



PLAN	SURVEYED	DATE
	PLOTTED	
	ALIGNED	
	CHECKED	
	FILE NAME	
	NO.	

PROFILE	SURVEYED	DATE
	PLOTTED	
	GRADES	
	CHECKED	
	STRUCTURE	
	NOTATION	
	NO.	

MODEL: Default  
 FILE NAME: MBERWYN DEPOT DISTRICT STREETScape (13-180)DRAWINGStreetscapeCADD\_Sheets\MOT11D\_Gr\_MOT\_S2\_03.dgn



- LEGEND**
- PROPOSED WORK ZONE
  - TRAFFIC FLOW DIRECTION
  - TYPE III BARRICADE
  - CONSTRUCTION EDGE DRUM
  - TEMPORARY PAVEMENT MARKING - LINE 4"
  - EXISTING SIGN RELOCATION
  - EXISTING SIGN LOCATION

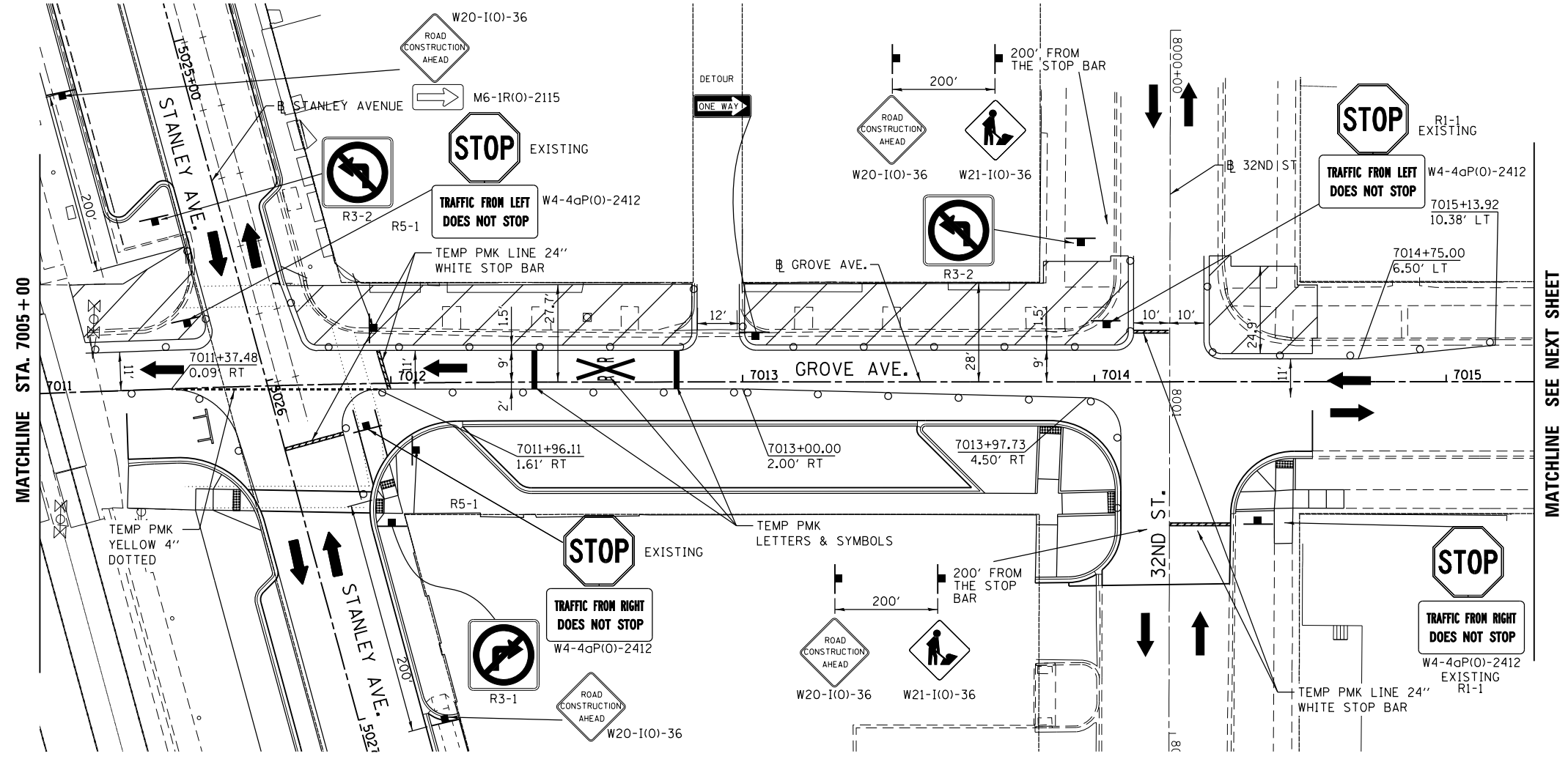
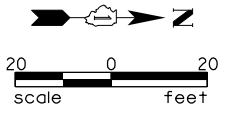


USER NAME = JuanS	DESIGNED -	REVISED -
	DRAWN -	REVISED -
PLOT SCALE = 40.0000 ' / in.	CHECKED - TWB	REVISED -
PLOT DATE = 11/8/2021	DATE -	REVISED -

**STATE OF ILLINOIS  
 DEPARTMENT OF TRANSPORTATION**

<b>BERWYN DEPOT DISTRICT STREETScape    GROVE AVENUE MAINTANENCE OF TRAFFIC - STAGE II</b>			
SCALE:	SHEET 2	OF 4	SHEETS
	STA. 7005+00	TO STA. 7010+00	

F.A. RTE.	SECTION	COUNTY	TOTAL SHEETS	SHEET NO.
2030	13-00170-00-R5	COOK	553	192
CONTRACT NO.61H24				
		ILLINOIS	FED. AID PROJECT	



MATCHLINE STA. 7005 +00

MATCHLINE SEE NEXT SHEET

PLAN	SURVEYED	DATE
	PLOTTED	
	ALIGNMENT CHECKED	
	NOTE BOOK	
	NO.	
	CADD FILE NAME	

PROFILE	SURVEYED	DATE
	PLOTTED	
	GRADES CHECKED	
	NOTE BOOK	
	NO.	
	STRUCTURE NOTATIONS CHECKED	

MODEL: Default  
FILE NAME: MBERWYN DEPOT DISTRICT STREETScape (13-180)DRAWING Streetscape CADD Sheets\MOT101.DWG GR\_MOT15\_04.dwg

**LEGEND**

- PROPOSED WORK ZONE
- TRAFFIC FLOW DIRECTION
- TYPE III BARRICADE
- CONSTRUCTION EDGE DRUM
- TEMPORARY PAVEMENT MARKING - LINE 4"
- EXISTING SIGN RELOCATION
- EXISTING SIGN LOCATION

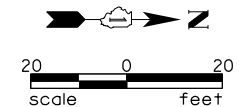


USER NAME = JuanS	DESIGNED -	REVISED -
	DRAWN -	REVISED -
PLOT SCALE = 40.0000 ' / in.	CHECKED - TWB	REVISED -
PLOT DATE = 11/29/2021	DATE -	REVISED -

**STATE OF ILLINOIS  
DEPARTMENT OF TRANSPORTATION**

<b>BERWYN DEPOT DISTRICT STREETScape GROVE AVENUE MAINTANENCE OF TRAFFIC - STAGE II</b>			
SCALE:	SHEET 3	OF 4	SHEETS
	STA. 7010+00	TO STA.	

F.A. RTE.	SECTION	COUNTY	TOTAL SHEETS	SHEET NO.
2030	13-00170-00-R5	COOK	553	193
CONTRACT NO.61H24				
		ILLINOIS	FED. AID PROJECT	

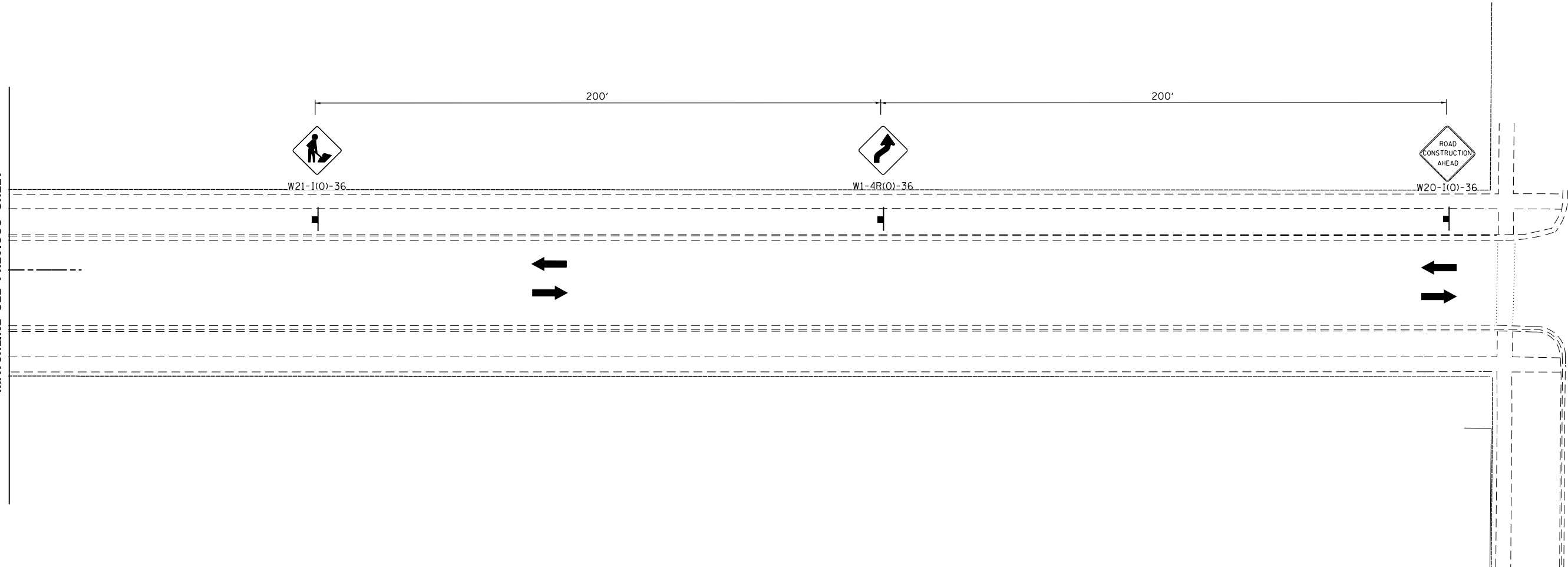


PLAN	SURVEYED	DATE
	PLOTTED	
	ALIGNMENT CHECKED	
	STRUCTURE NOTATIONS CHECKED	
	CADD FILE NAME	
NOTE BOOK NO.		
BY		

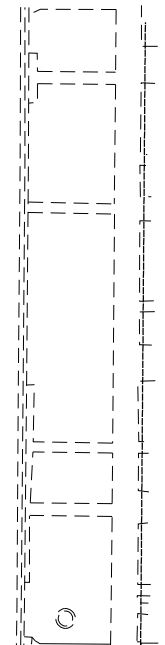
PROFILE	SURVEYED	DATE
	PLOTTED	
	GRADES CHECKED	
	STRUCTURE NOTATIONS CHECKED	
NOTE BOOK NO.		
BY		

MODEL: Default  
 FILE NAME: M:\BERWYN DEPOT DISTRICT STREETScape (13-180)\DRAWING\Streetscape\CADD Sheets\MOT\IBD\_Gr\MOT\_S2\_05.dgn

MATCHLINE SEE PREVIOUS SHEET



- LEGEND**
- PROPOSED WORK ZONE
  - TRAFFIC FLOW DIRECTION
  - TYPE III BARRICADE
  - CONSTRUCTION EDGE DRUM
  - TEMPORARY PAVEMENT MARKING - LINE 4"
  - EXISTING SIGN RELOCATION
  - EXISTING SIGN LOCATION

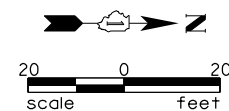


USER NAME = JuanS	DESIGNED -	REVISED -
	DRAWN -	REVISED -
PLOT SCALE = 40.0000 ' / in.	CHECKED - TWB	REVISED -
PLOT DATE = 11/29/2021	DATE -	REVISED -

**STATE OF ILLINOIS  
 DEPARTMENT OF TRANSPORTATION**

<b>BERWYN DEPOT DISTRICT STREETScape    GROVE AVENUE MAINTANENCE OF TRAFFIC - STAGE II</b>			
SCALE:	SHEET 4	OF 4	SHEETS
	STA.		TO STA.

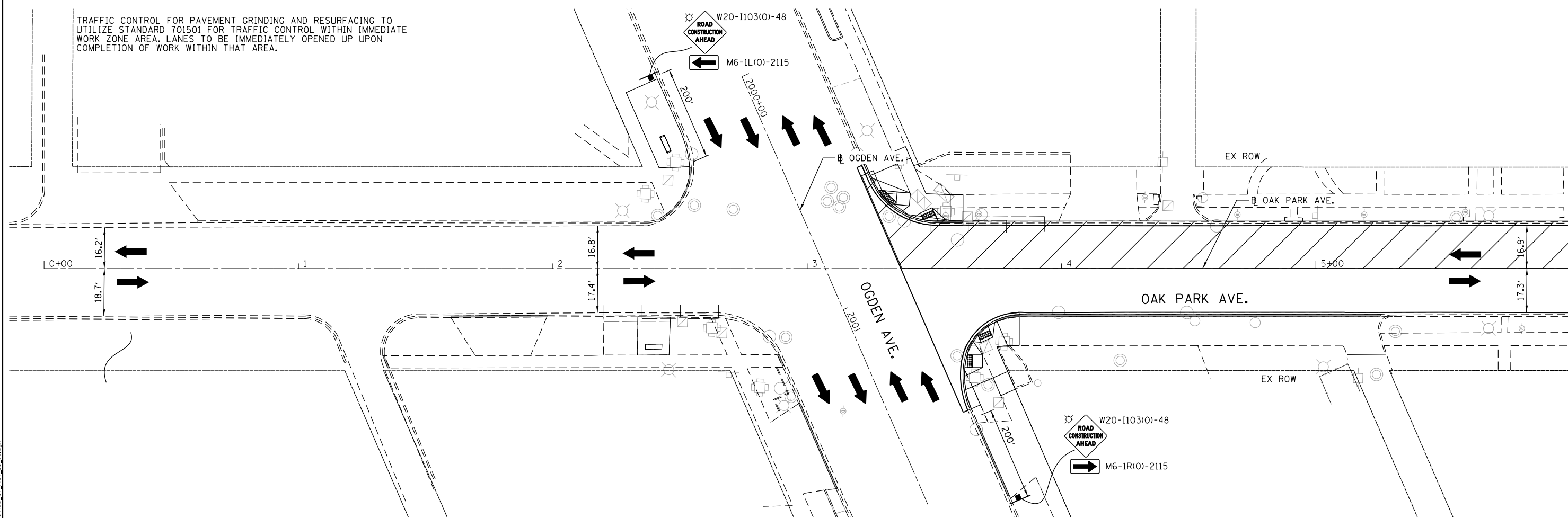
F.A. RTE.	SECTION	COUNTY	TOTAL SHEETS	SHEET NO.
2030	13-00170-00-R5	COOK	553	194
CONTRACT NO.61H24				
ILLINOIS FED. AID PROJECT				



PLAN	SURVEYED	DATE
	PLOTTED	
	ALIGNED	
	CHECKED	
	FILED	
	NO.	
	FILE NAME	

PROFILE	SURVEYED	DATE
	PLOTTED	
	GRADES	
	CHECKED	
	STRUCTURE	
	NOTATIONS	
	NO.	
	FILE NAME	

TRAFFIC CONTROL FOR PAVEMENT GRINDING AND RESURFACING TO UTILIZE STANDARD 701501 FOR TRAFFIC CONTROL WITHIN IMMEDIATE WORK ZONE AREA. LANES TO BE IMMEDIATELY OPENED UP UPON COMPLETION OF WORK WITHIN THAT AREA.



MATCHLINE STA. 6+00

**LEGEND**

- PROPOSED WORK ZONE
- TRAFFIC FLOW DIRECTION
- TYPE III BARRICADE
- CONSTRUCTION EDGE DRUM
- TEMPORARY PAVEMENT MARKING - LINE 4"
- EXISTING SIGN RELOCATION
- EXISTING SIGN LOCATION

MODEL: Default  
FILE NAME: M:\BIBERWYN\DEPOT DISTRICT STREETS\13-180\DRAWING\Streetscape\CADD Sheets\MOT18D\_OP\_MOT\_S3\_01.dgn

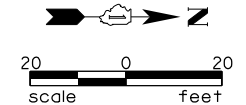


USER NAME = RundD	DESIGNED -	REVISED -
	DRAWN -	REVISED -
PLOT SCALE = 40.0000 ' / in.	CHECKED -	REVISED -
PLOT DATE = 11/8/2021	DATE -	REVISED -

**STATE OF ILLINOIS  
DEPARTMENT OF TRANSPORTATION**

SCALE: SHEET OF SHEETS STA. TO STA.

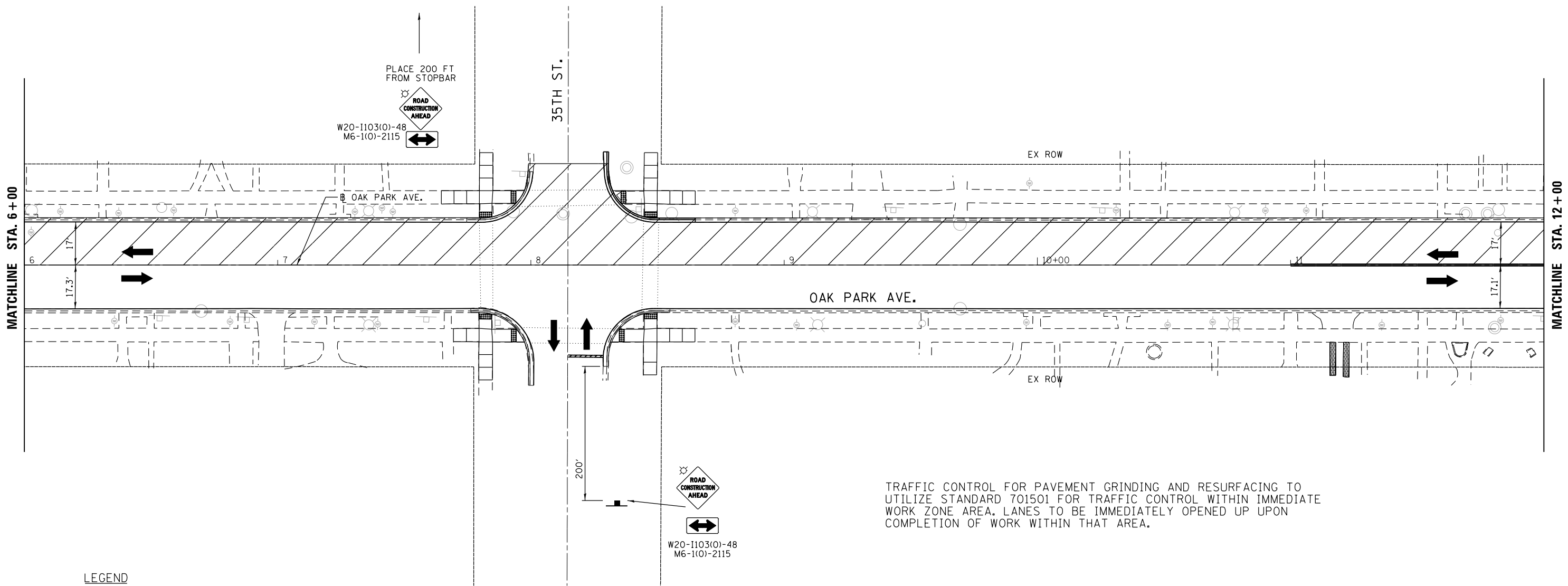
F.A. RTE.	SECTION	COUNTY	TOTAL SHEETS	SHEET NO.
	13-00170-00-RS	COOK	553	
CONTRACT NO.61H24				
		ILLINOIS	FED. AID PROJECT	



PLAN	SURVEYED	DATE
	PLOTTED	
	ALIGNMENT CHECKED	
	NOTE BOOK NO.	
	CADD FILE NAME	

PROFILE	SURVEYED	DATE
	PLOTTED	
	GRADES CHECKED	
	NOTE BOOK NO.	
	STRUCTURE NOTATIONS CHECKED	

MODEL: Default  
 FILE NAME: M:\BERWYN DEPOT DISTRICT STREETScape (13-180)\DRAWING\Streetscape\CADD Sheets\MOT11B\_DP\_MOT\_S3\_03.dgn



TRAFFIC CONTROL FOR PAVEMENT GRINDING AND RESURFACING TO UTILIZE STANDARD 701501 FOR TRAFFIC CONTROL WITHIN IMMEDIATE WORK ZONE AREA. LANES TO BE IMMEDIATELY OPENED UP UPON COMPLETION OF WORK WITHIN THAT AREA.

**LEGEND**

- PROPOSED WORK ZONE
- TRAFFIC FLOW DIRECTION
- TYPE III BARRICADE
- CONSTRUCTION EDGE DRUM
- TEMPORARY PAVEMENT MARKING - LINE 4"
- EXISTING SIGN RELOCATION
- EXISTING SIGN LOCATION



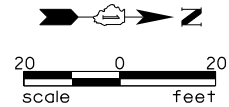
USER NAME = JuanS	DESIGNED -	REVISED -
	DRAWN -	REVISED -
PLOT SCALE = 40.0000 ' / in.	CHECKED - TWB	REVISED -
PLOT DATE = 11/8/2021	DATE -	REVISED -

**STATE OF ILLINOIS  
 DEPARTMENT OF TRANSPORTATION**

<b>BERWYN DEPOT DISTRICT STREETScape    OAK PARK AVENUE MAINTENANCE OF TRAFFIC - STAGE III</b>			
SCALE:	SHEET 2	OF 8 SHEETS	STA. 6+00 TO STA. 12+00

F.A. RTE.	SECTION	COUNTY	TOTAL SHEETS	SHEET NO.
2275	13-00170-00-RS	COOK	553	196
				CONTRACT NO.61H24
		ILLINOIS	FED. AID PROJECT	

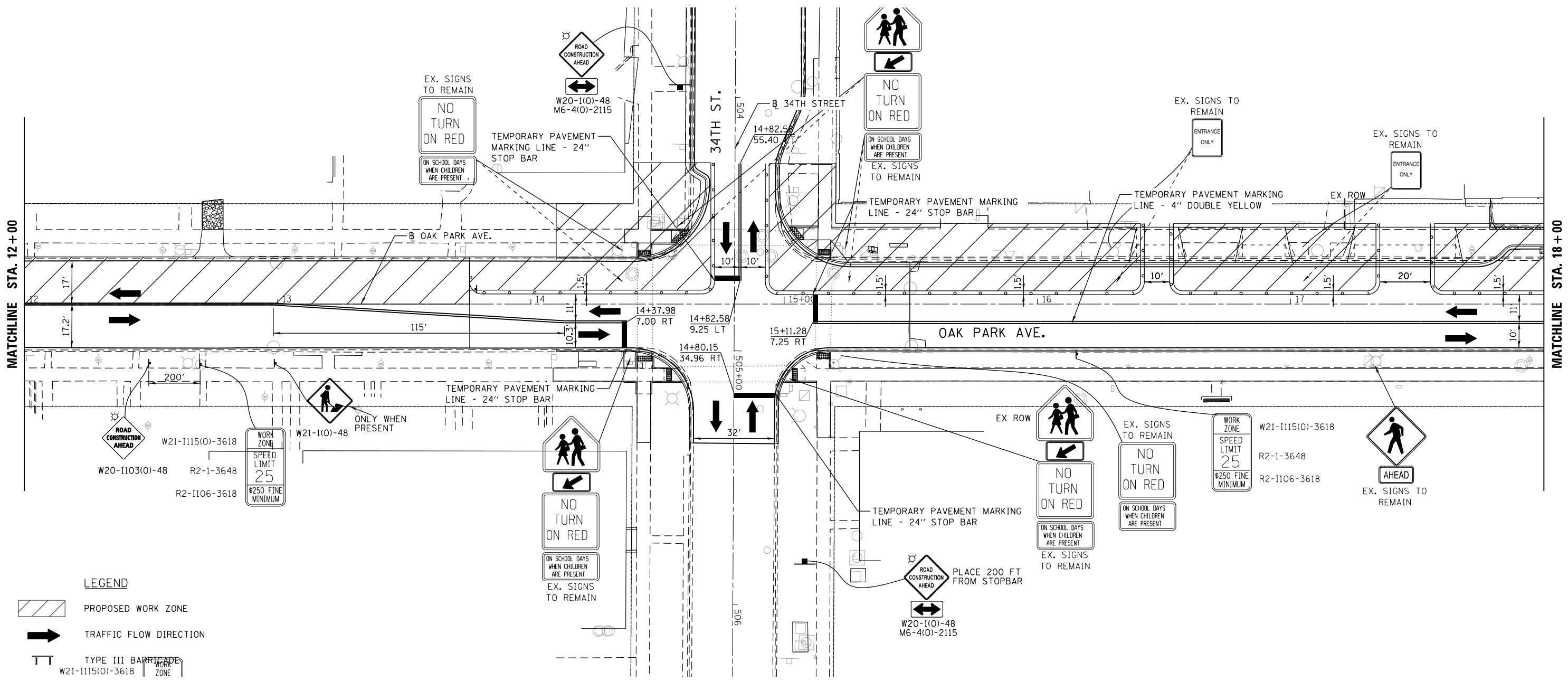




PLAN	SURVEYED	DATE
	PLOTTED	
	ALIGNED	
	CHECKED	
	NO. _____	
	FILE NAME	

PROFILE	SURVEYED	DATE
	PLOTTED	
	GRADES	
	CHECKED	
	NO. _____	
	FILE NAME	

MODEL: Defaul  
 FILE NAME: BERWYN DEPOT DISTRICT STREETScape (13-180)DRAWINGStreetscapeCADD Sheets\MOT18D\_Op\_MOT\_53\_03.dgn



- LEGEND**
- PROPOSED WORK ZONE
  - TRAFFIC FLOW DIRECTION
  - TYPE III BARRICADE
  - CONSTRUCTION EDGE DRUM
  - TEMPORARY PAVEMENT MARKING - LINE 4"
  - EXISTING SIGN RELOCATION
  - EXISTING SIGN LOCATION

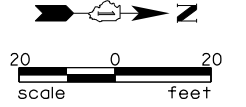


USER NAME = JuanS	DESIGNED -	REVISED -
	DRAWN -	REVISED -
PLOT SCALE = 40,0000 ' / in.	CHECKED - TWB	REVISED -
PLOT DATE = 11/5/2021	DATE -	REVISED -

**STATE OF ILLINOIS  
 DEPARTMENT OF TRANSPORTATION**

<b>BERWYN DEPOT DISTRICT STREETScape    OAK PARK AVENUE MAINTENANCE OF TRAFFIC - STAGE III</b>			
SCALE:	SHEET 3	OF 8	SHEETS
	STA. 12+00		TO STA. 18+00

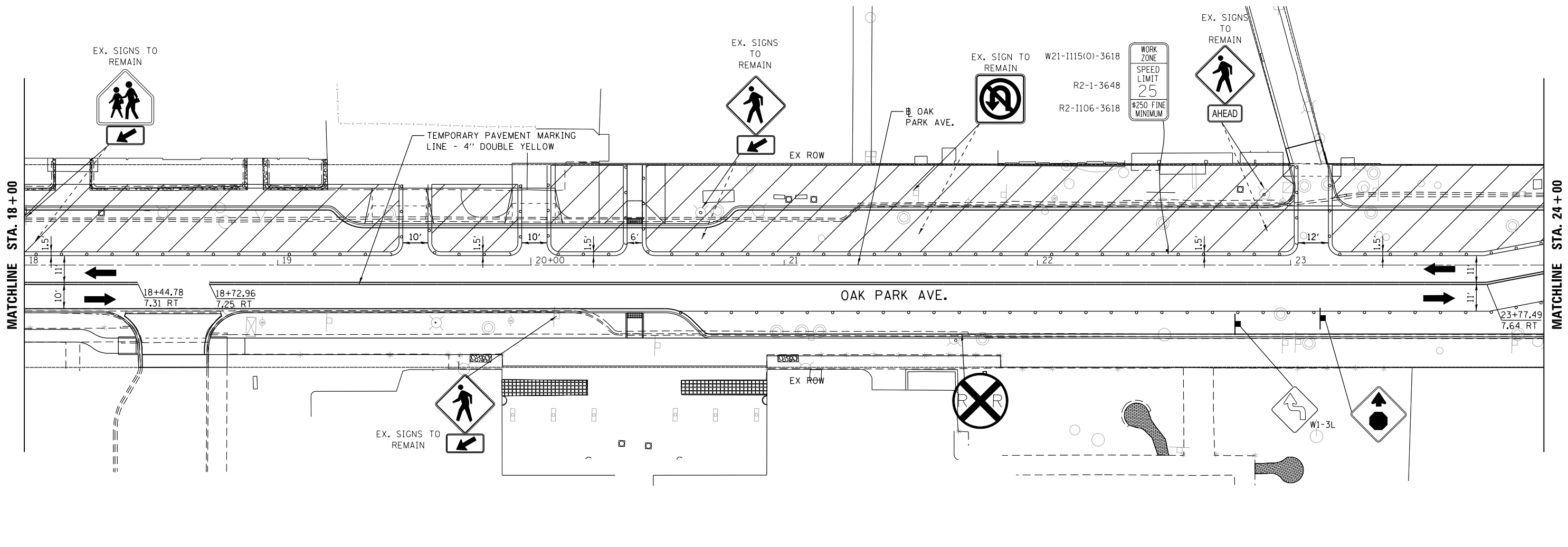
F.A. RTE.	SECTION	COUNTY	TOTAL SHEETS	SHEET NO.
2275	13-00170-00-R5	COOK	553	197
CONTRACT NO.61H24				
ILLINOIS FED. AID PROJECT				



PLAN	SURVEYED	DATE
	PLOTTED	
	ALIGNED	
	CHECKED	
	FILE NAME	
	NO.	

PROFILE	SURVEYED	DATE
	PLOTTED	
	GRADES	
	CHECKED	
	STRUCTURE	
	NOTATION	
	NO.	

MODEL: Default  
 FILE NAME: M:\BERWYN DEPOT DISTRICT STREETScape (13-180)\DRAWING\Streetscape\CADD Sheets\MOT18D\_Op\_MOT\_S3\_04.dgn



- LEGEND**
- PROPOSED WORK ZONE
  - TRAFFIC FLOW DIRECTION
  - TYPE III BARRICADE
  - CONSTRUCTION EDGE DRUM
  - TEMPORARY PAVEMENT MARKING - LINE 4"
  - EXISTING SIGN RELOCATION
  - EXISTING SIGN LOCATION

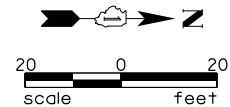


USER NAME = JuanS	DESIGNED -	REVISED -
	DRAWN -	REVISED -
PLOT SCALE = 40.0000' / in.	CHECKED - TWB	REVISED -
PLOT DATE = 11/5/2021	DATE -	REVISED -

**STATE OF ILLINOIS  
 DEPARTMENT OF TRANSPORTATION**

<b>BERWYN DEPOT DISTRICT STREETScape OAK PARK AVENUE MAINTENANCE OF TRAFFIC - STAGE III</b>			
SCALE:	SHEET 4	OF 8	SHEETS
	STA. 18+00		TO STA. 24+00

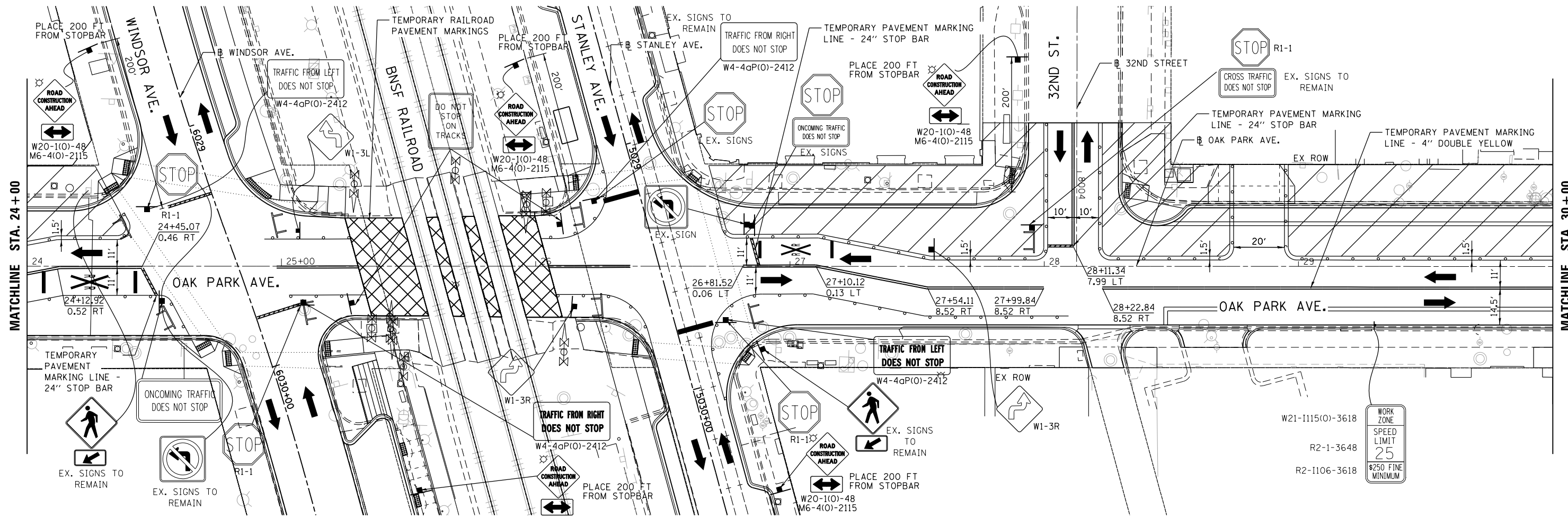
F.A. RTE.	SECTION	COUNTY	TOTAL SHEETS	SHEET NO.
2275	13-00170-00-R5	COOK	553	198
				CONTRACT NO.61H24
		ILLINOIS FED. AID PROJECT		



PLAN	SURVEYED	DATE
	PLOTTED	
	ALIGNED	
	CHECKED	
	FILED	
	NO.	
	NO.	

PROFILE	SURVEYED	DATE
	PLOTTED	
	GRADES	
	CHECKED	
	STRUCTURE	
	NOTATION	
	NO.	
	NO.	

MODEL: Default  
 FILE NAME: BERWYN DEPOT DISTRICT STREETScape (13-180)DRAWING Streetscape.CADD Sheets\MOTIIBD\_OP\_MOT\_S3\_03.dgn



**LEGEND**

- PROPOSED WORK ZONE
- TRAFFIC FLOW DIRECTION
- TYPE III BARRICADE
- CONSTRUCTION EDGE DRUM
- TEMPORARY PAVEMENT MARKING - LINE 4"
- EXISTING SIGN RELOCATION
- EXISTING SIGN LOCATION

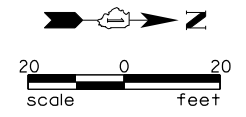


USER NAME = JuanS	DESIGNED -	REVISED -
	DRAWN -	REVISED -
PLOT SCALE = 40,0000' / in.	CHECKED - TWB	REVISED -
PLOT DATE = 11/5/2021	DATE -	REVISED -

**STATE OF ILLINOIS  
 DEPARTMENT OF TRANSPORTATION**

<b>BERWYN DEPOT DISTRICT STREETScape OAK PARK AVENUE MAINTENANCE OF TRAFFIC - STAGE III</b>			
SCALE:	SHEET 5	OF 8	SHEETS
	STA. 24+00		TO STA. 30+00

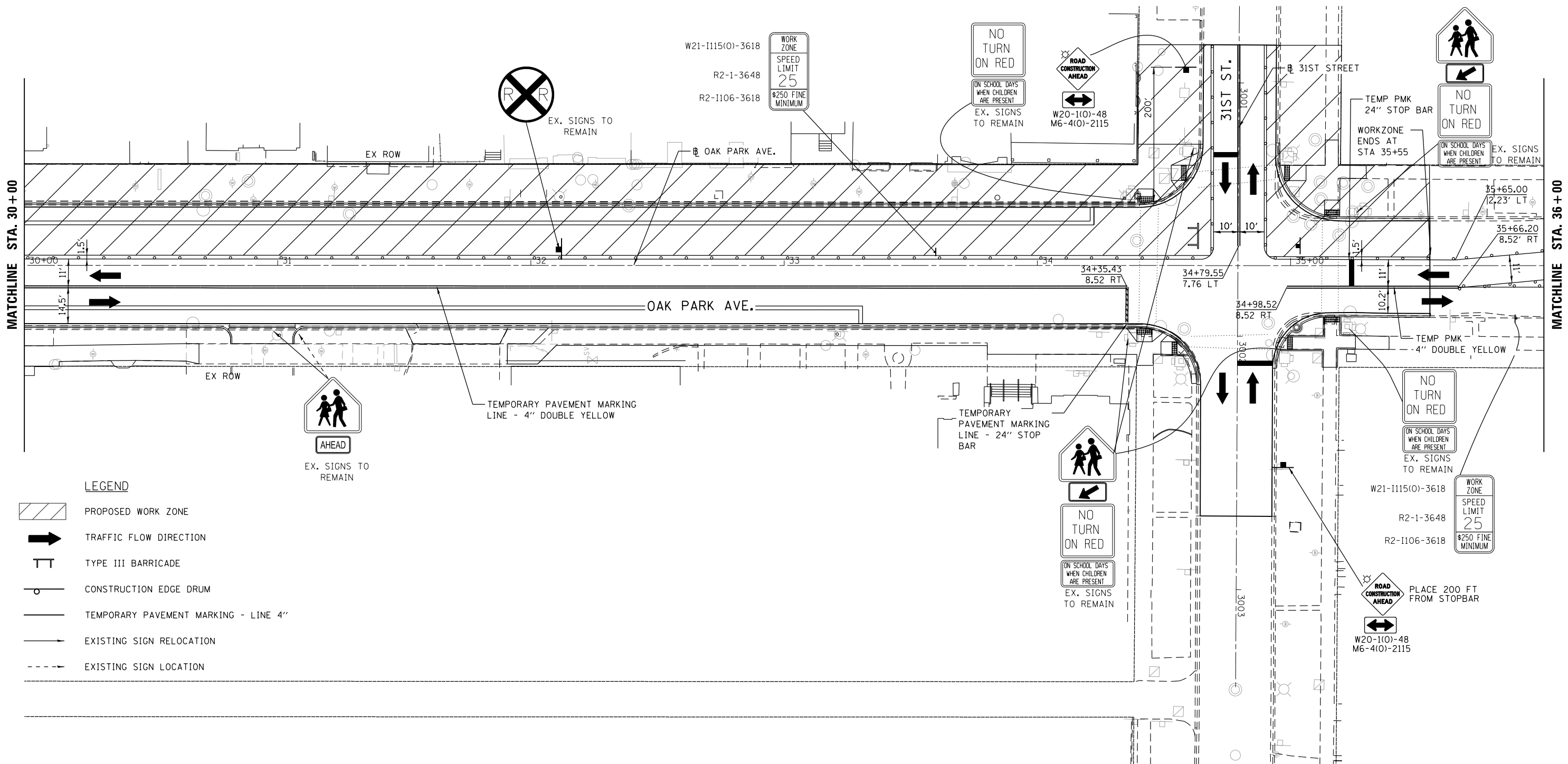
F.A. RTE.	SECTION	COUNTY	TOTAL SHEETS	SHEET NO.
2275	13-00170-00-RS	COOK	553	199
				CONTRACT NO.61H24
		ILLINOIS	FED. AID PROJECT	



PLAN	SURVEYED	DATE
	PLOTTED	
	ALIGNED	
	CHECKED	
	NO. _____	
	FILE NAME	

PROFILE	SURVEYED	DATE
	PLOTTED	
	GRADES	
	CHECKED	
	NO. _____	
	FILE NAME	

MODEL: Default  
FILE NAME: BERWYN DEPOT DISTRICT STREETScape (13-180)DRAWING Streetscape CADD Sheets\MOT1010D\_Op\_MOT\_S3\_06.dwg



- LEGEND**
- PROPOSED WORK ZONE
  - TRAFFIC FLOW DIRECTION
  - TYPE III BARRICADE
  - CONSTRUCTION EDGE DRUM
  - TEMPORARY PAVEMENT MARKING - LINE 4"
  - EXISTING SIGN RELOCATION
  - EXISTING SIGN LOCATION



USER NAME = JuanS	DESIGNED -	REVISED -
	DRAWN -	REVISED -
PLOT SCALE = 40,0000 ' / in.	CHECKED - TWB	REVISED -
PLOT DATE = 11/5/2021	DATE -	REVISED -

**STATE OF ILLINOIS  
DEPARTMENT OF TRANSPORTATION**

<b>BERWYN DEPOT DISTRICT STREETScape OAK PARK AVENUE MAINTENANCE OF TRAFFIC - STAGE III</b>			
SCALE:	SHEET 6	OF 8	SHEETS
	STA. 30+00	TO STA. 36+00	

F.A. RTE.	SECTION	COUNTY	TOTAL SHEETS	SHEET NO.
2275	13-00170-00-R5	COOK	553	200
CONTRACT NO.61H24				
		ILLINOIS	FED. AID PROJECT	