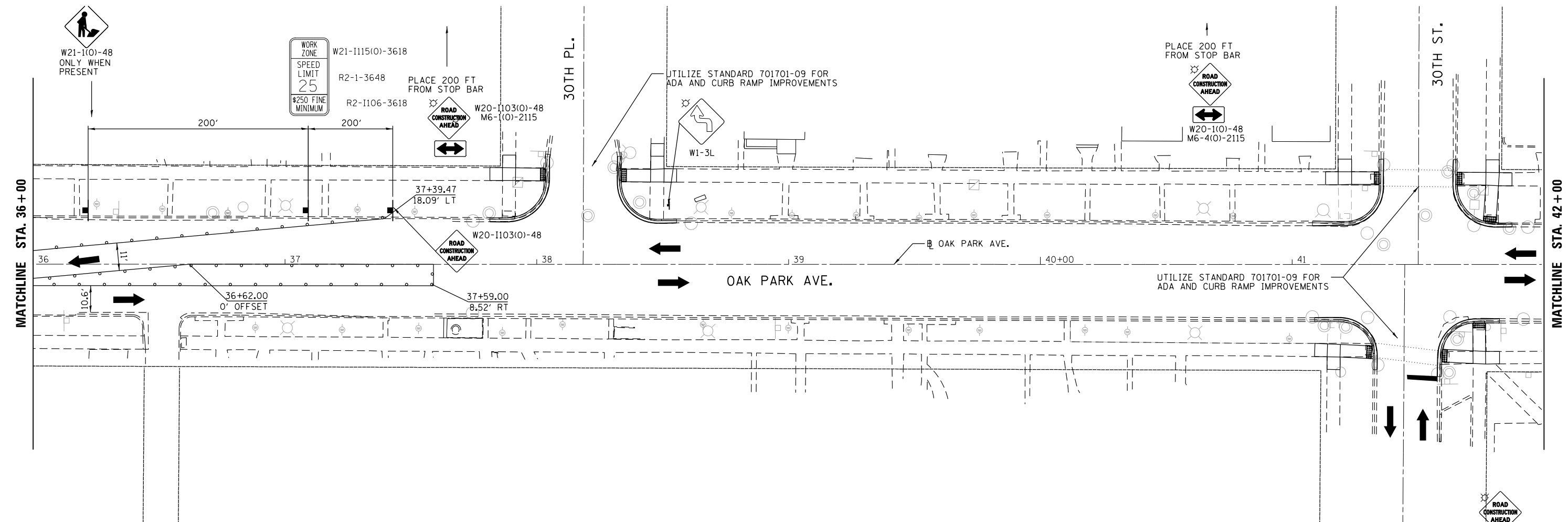


PLAN	SURVEYED	DATE
	PLOTTED	
	ALIGNMENT CHECKED	
	NOTE BOOK NO.	
	CADD FILE NAME	

PROFILE	SURVEYED	DATE
	PLOTTED	
	GRADES CHECKED	
	STRUCTURE NOTATIONS CHECKED	
	NOTE BOOK NO.	

MODEL: Default
 FILE NAME: BERWYN DEPOT DISTRICT STREETScape (13-180)DRAWINGStreetscapeCADD Sheets\MOT18D_Op_MOT_S3_07.dgn



- LEGEND**
- PROPOSED WORK ZONE
 - TRAFFIC FLOW DIRECTION
 - TYPE III BARRICADE
 - CONSTRUCTION EDGE DRUM
 - TEMPORARY PAVEMENT MARKING - LINE 4"
 - EXISTING SIGN RELOCATION
 - EXISTING SIGN LOCATION



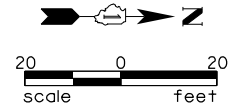
USER NAME = JuanS	DESIGNED -	REVISED -
PLOT SCALE = 40.0000' / in.	DRAWN -	REVISED -
PLOT DATE = 11/5/2021	CHECKED - TWB	REVISED -
	DATE -	REVISED -

**STATE OF ILLINOIS
 DEPARTMENT OF TRANSPORTATION**

**BERWYN DEPOT DISTRICT STREETScape
 OAK PARK AVENUE MAINTENANCE OF TRAFFIC - STAGE III**

F.A. RTE.	SECTION	COUNTY	TOTAL SHEETS	SHEET NO.
2275	13-00170-00-RS	COOK	553	201
CONTRACT NO.61H24				
ILLINOIS FED. AID PROJECT				

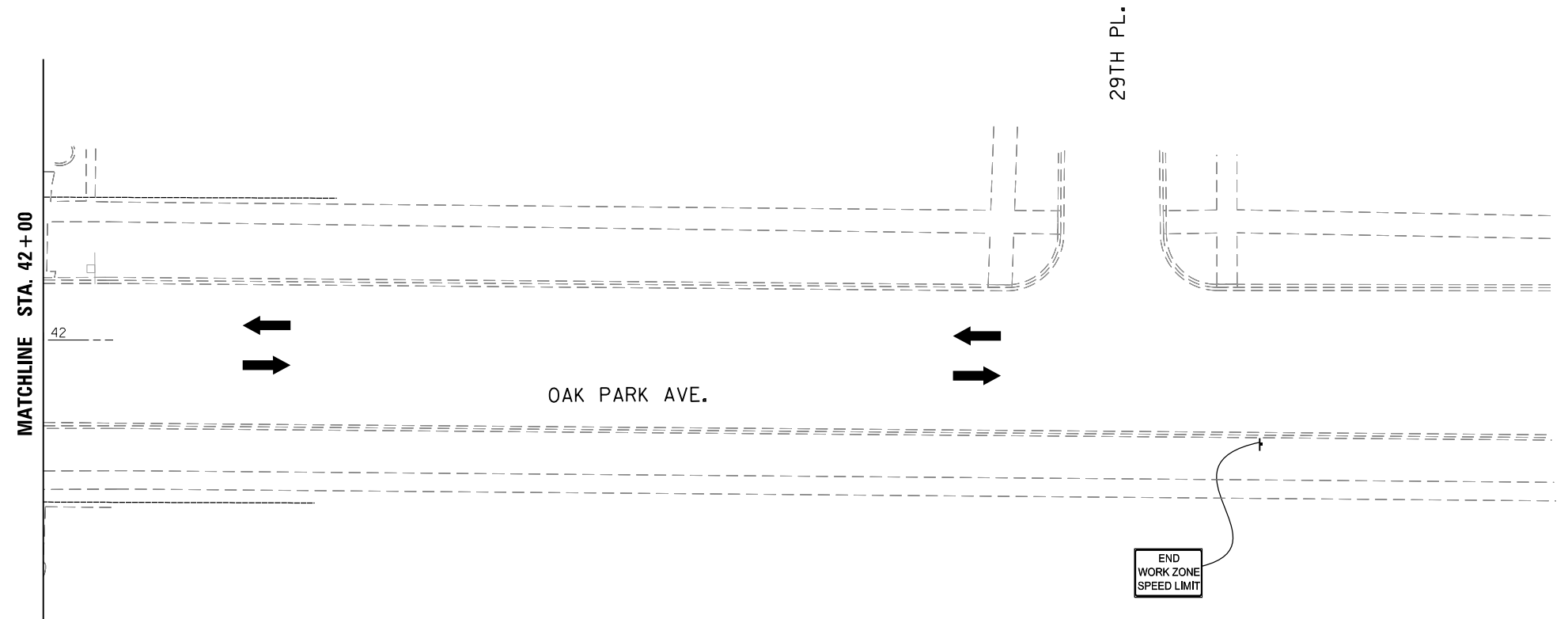
SCALE: SHEET 7 OF 8 SHEETS STA. 36+00 TO STA.



PLAN	SURVEYED	BY	DATE
	PLOTTED		
NOTE BOOK NO.	ALIGNMENT CHECKED		
	STRUCTURE NOTATIONS CHECKED		
	CADD FILE NAME		

PROFILE	SURVEYED	BY	DATE
	PLOTTED		
NOTE BOOK NO.	GRADES CHECKED		
	STRUCTURE NOTATIONS CHECKED		
	CADD FILE NAME		

MODEL: Default
FILE NAME: M:\BERWYN DEPOT DISTRICT STREETScape (13-180)\DRAWING\Streetscape\CADD Sheets\MOT18D_Op_MOT_S3_08.dgn



- LEGEND**
- PROPOSED WORK ZONE
 - TRAFFIC FLOW DIRECTION
 - TYPE III BARRICADE
 - CONSTRUCTION EDGE DRUM
 - TEMPORARY PAVEMENT MARKING - LINE 4"
 - EXISTING SIGN RELOCATION
 - EXISTING SIGN LOCATION

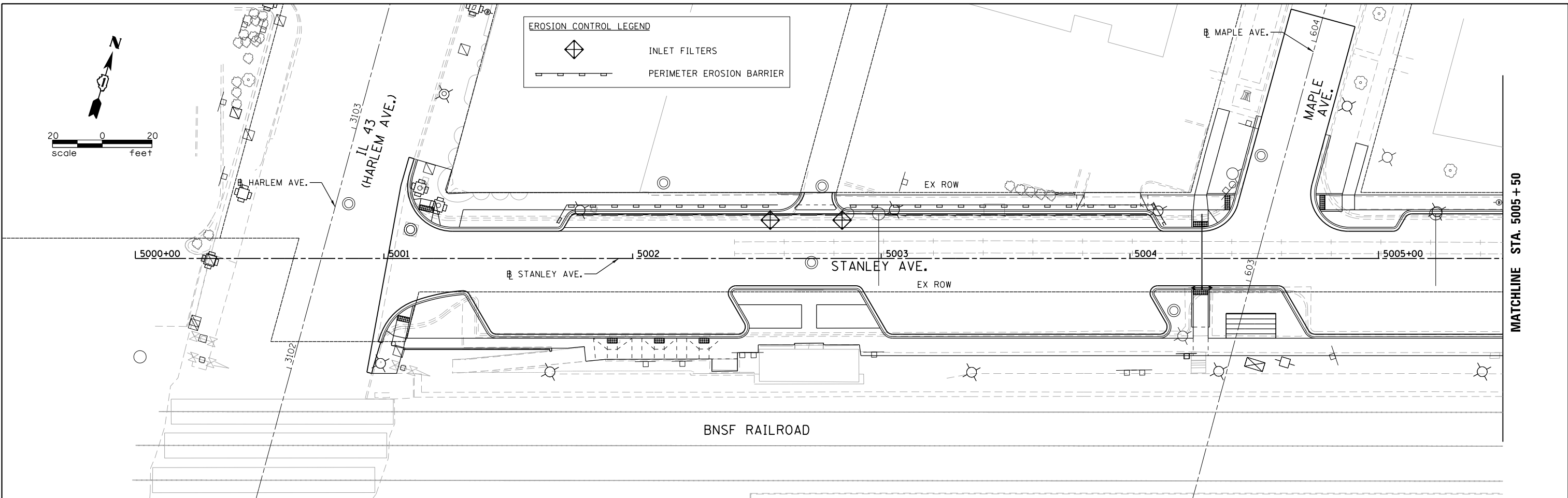
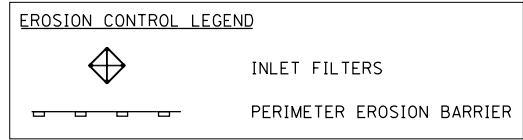
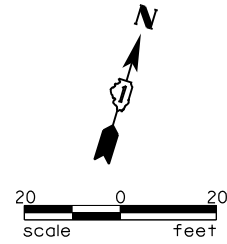


USER NAME = JuanS	DESIGNED -	REVISED -
	DRAWN -	REVISED -
PLOT SCALE = 40.0000 ' / in.	CHECKED - TWB	REVISED -
PLOT DATE = 11/5/2021	DATE -	REVISED -

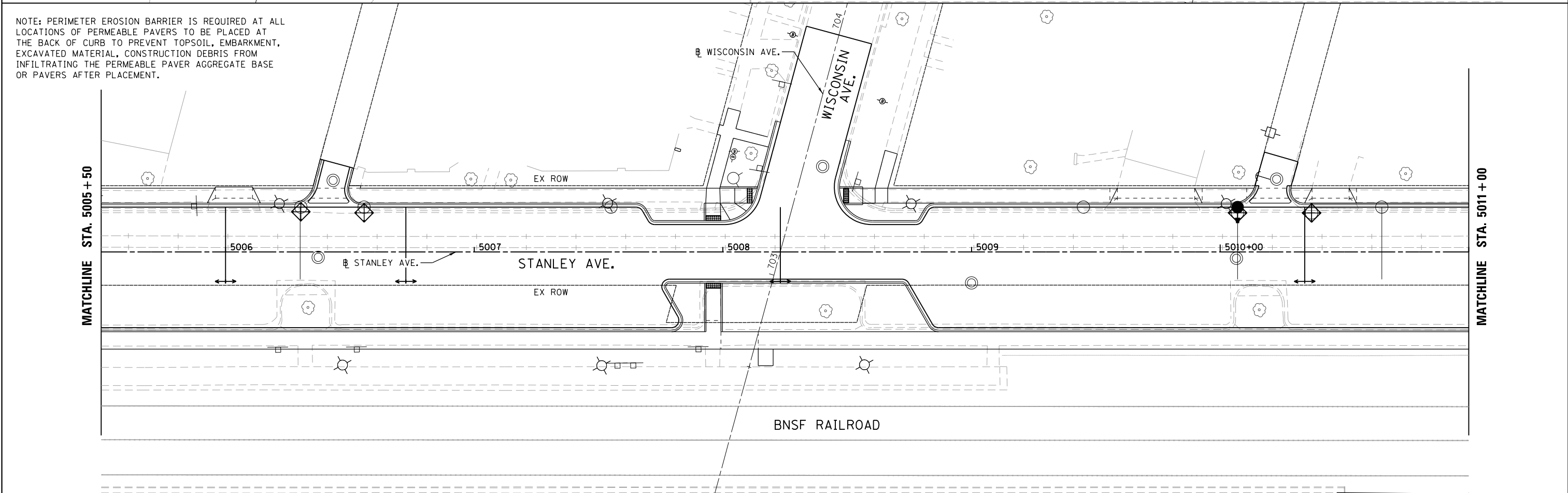
**STATE OF ILLINOIS
DEPARTMENT OF TRANSPORTATION**

BERWYN DEPOT DISTRICT STREETScape OAK PARK AVENUE MAINTENANCE OF TRAFFIC - STAGE III			
SCALE:	SHEET 8	OF 8	SHEETS
	STA. 36+00	TO STA.	

F.A. RTE.	SECTION	COUNTY	TOTAL SHEETS	SHEET NO.
2275	13-00170-00-RS	COOK	553	202
CONTRACT NO.61H24				
		ILLINOIS	FED. AID PROJECT	



NOTE: PERIMETER EROSION BARRIER IS REQUIRED AT ALL LOCATIONS OF PERMEABLE PAVERS TO BE PLACED AT THE BACK OF CURB TO PREVENT TOPSOIL, EMBARKMENT, EXCAVATED MATERIAL, CONSTRUCTION DEBRIS FROM INFILTRATING THE PERMEABLE PAVER AGGREGATE BASE OR PAVERS AFTER PLACEMENT.



FILE NAME = M:\BERWYN DEPOT DISTRICT STREETScape (13-1801)\DRAWING\Streetscape\CADD Sheets\BD_ST_ESC_01.dgn



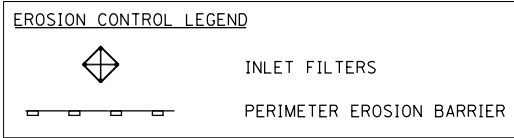
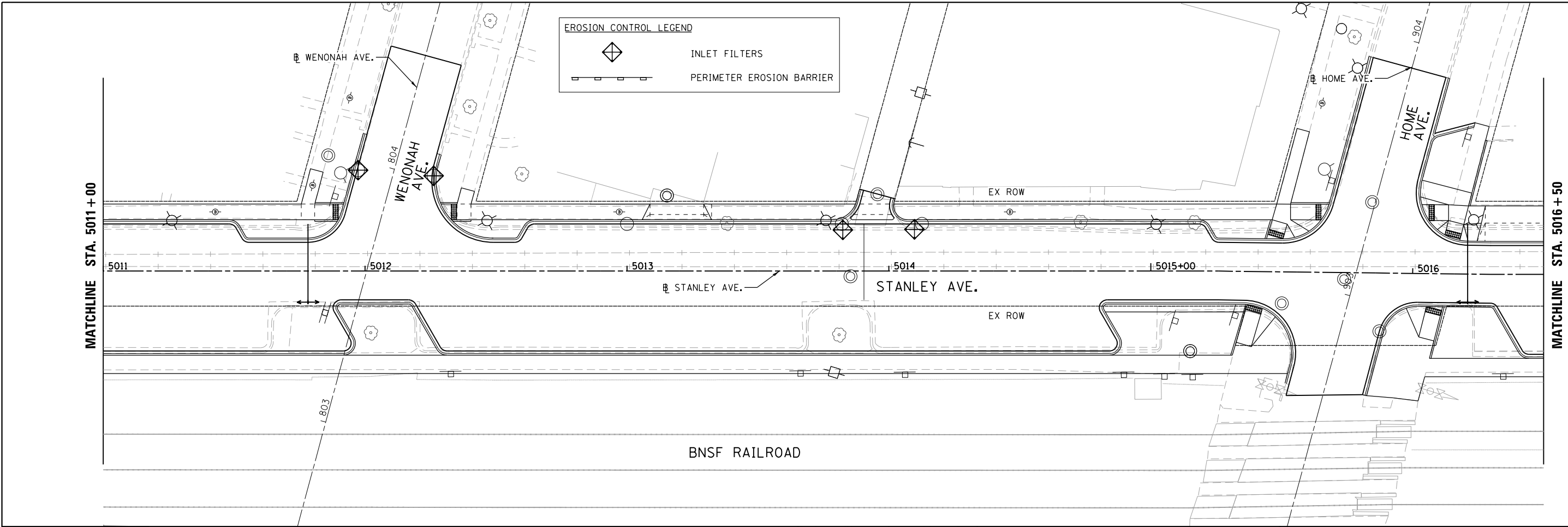
USER NAME = JuanS	DESIGNED -	REVISED -
PLOT SCALE = 40.0000' / in.	DRAWN -	REVISED -
PLOT DATE = 11/5/2021	CHECKED - TWB	REVISED -
	DATE -	REVISED -

**STATE OF ILLINOIS
DEPARTMENT OF TRANSPORTATION**

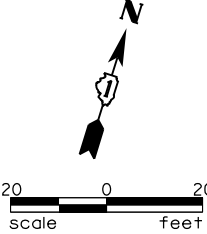
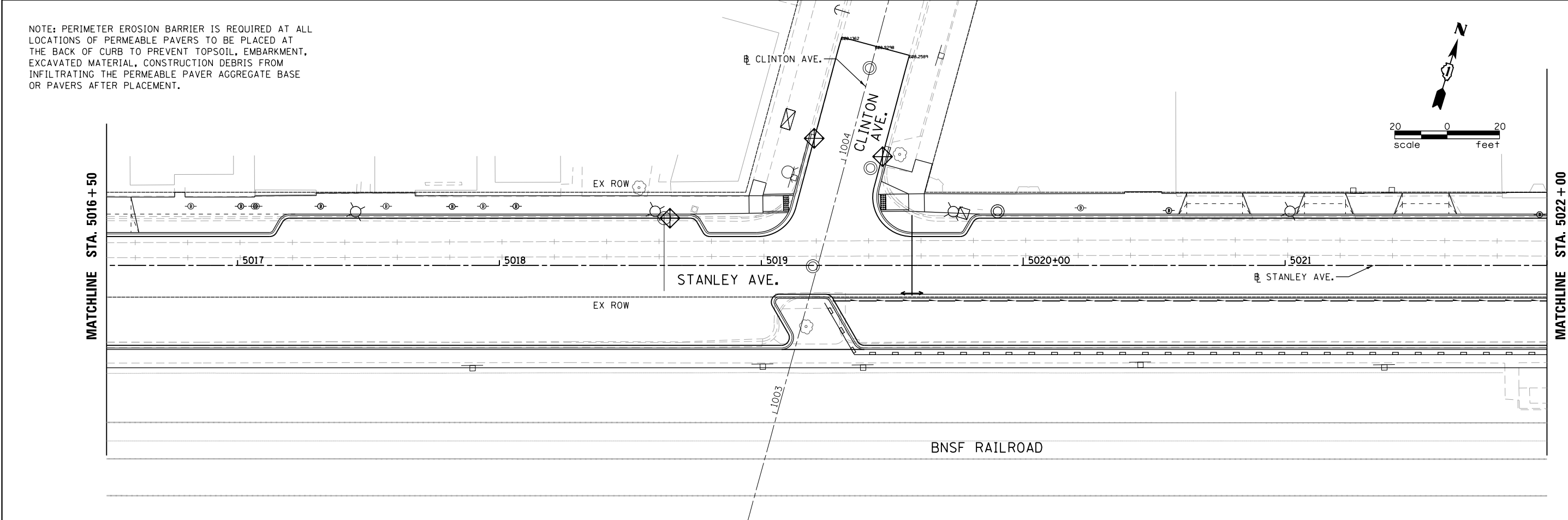
**BERWYN DEPOT DISTRICT STREETScape
STANLEY AVENUE EROSION & SEDIMENT CONTROL PLAN**

SCALE: SHEET 1 OF 6 SHEETS STA. TO STA.

F.A. RTE.	SECTION	COUNTY	TOTAL SHEETS	SHEET NO.
1035	13-00170-00-RS	COOK	553	203
CONTRACT NO.61H24			ILLINOIS FED. AID PROJECT	



NOTE: PERIMETER EROSION BARRIER IS REQUIRED AT ALL LOCATIONS OF PERMEABLE PAVERS TO BE PLACED AT THE BACK OF CURB TO PREVENT TOPSOIL, EMBARKMENT, EXCAVATED MATERIAL, CONSTRUCTION DEBRIS FROM INFILTRATING THE PERMEABLE PAVER AGGREGATE BASE OR PAVERS AFTER PLACEMENT.



FILE NAME = M:\BERWYN DEPOT DISTRICT STREETScape (13-1801)\DRAWING\Streetscape\CADD Sheets\BD_ST_ESC_02.dgn



USER NAME = JuanS	DESIGNED -	REVISED -
	DRAWN -	REVISED -
PLOT SCALE = 40.0000' / in.	CHECKED - TWB	REVISED -
PLOT DATE = 11/5/2021	DATE -	REVISED -

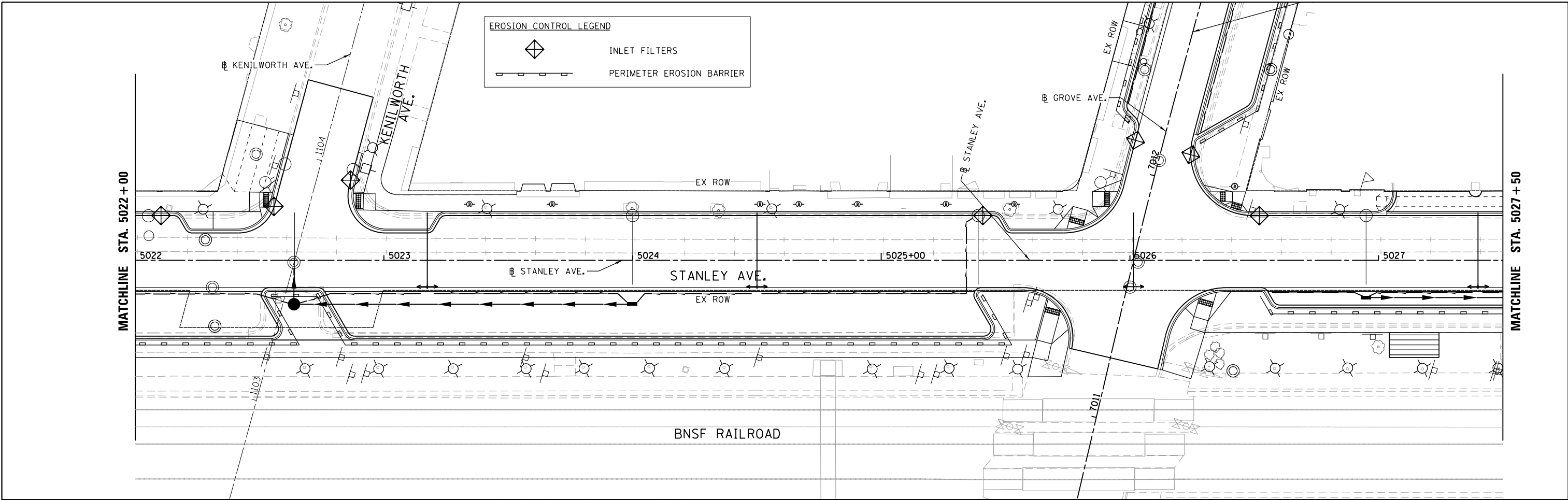
STATE OF ILLINOIS
DEPARTMENT OF TRANSPORTATION

BERWYN DEPOT DISTRICT STREETScape
STANLEY AVENUE EROSION & SEDIMENT CONTROL PLAN

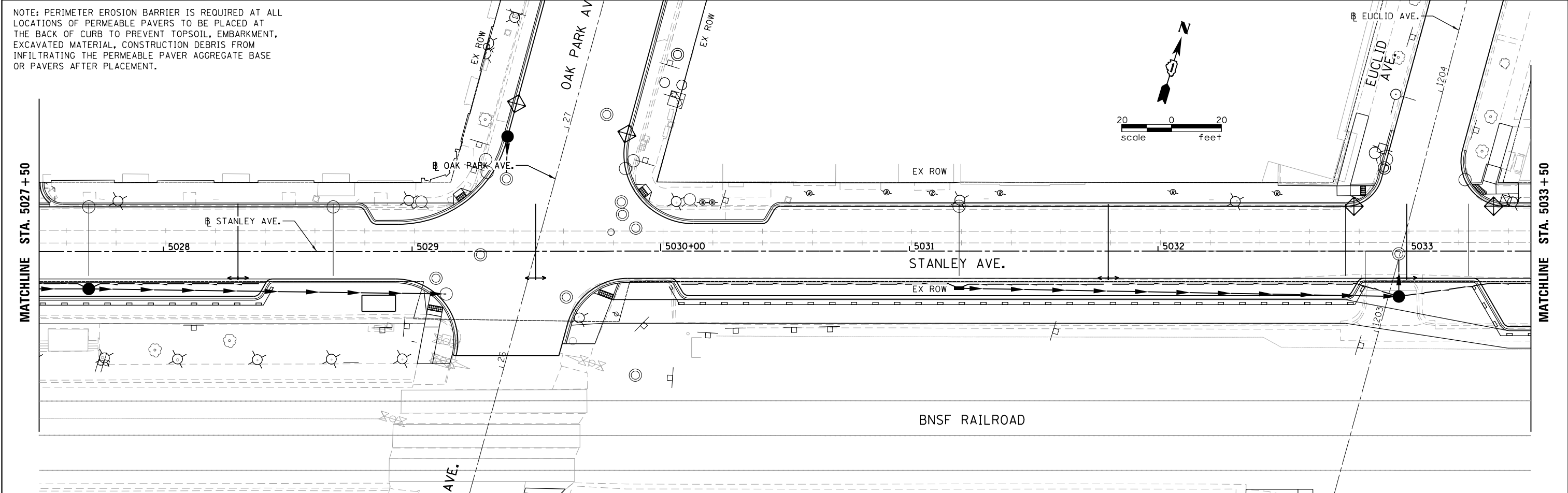
F.A. RTE.	SECTION	COUNTY	TOTAL SHEETS	SHEET NO.
1035	13-00170-00-RS	COOK	553	204
CONTRACT NO.61H24				

SCALE: SHEET 2 OF 6 SHEETS STA. TO STA.

ILLINOIS FED. AID PROJECT



NOTE: PERIMETER EROSION BARRIER IS REQUIRED AT ALL LOCATIONS OF PERMEABLE PAVERS TO BE PLACED AT THE BACK OF CURB TO PREVENT TOPSOIL, EMBARKMENT, EXCAVATED MATERIAL, CONSTRUCTION DEBRIS FROM INFILTRATING THE PERMEABLE PAVER AGGREGATE BASE OR PAVERS AFTER PLACEMENT.



FILE NAME = M:\BERWYN DEPOT DISTRICT STREETScape (13-1801)\DRAWING\Streetscape\CADD Sheets\180_ST_ESC_03.dgn



USER NAME = JuanS
 PLOT SCALE = 40.0000' / in.
 PLOT DATE = 11/5/2021

DESIGNED -
 DRAWN -
 CHECKED - TWB
 DATE -

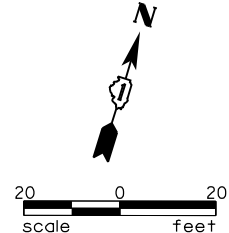
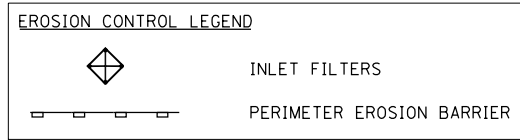
REVISED -
 REVISED -
 REVISED -
 REVISED -

STATE OF ILLINOIS
 DEPARTMENT OF TRANSPORTATION

BERWYN DEPOT DISTRICT STREETScape
 STANLEY AVENUE EROSION & SEDIMENT CONTROL PLAN

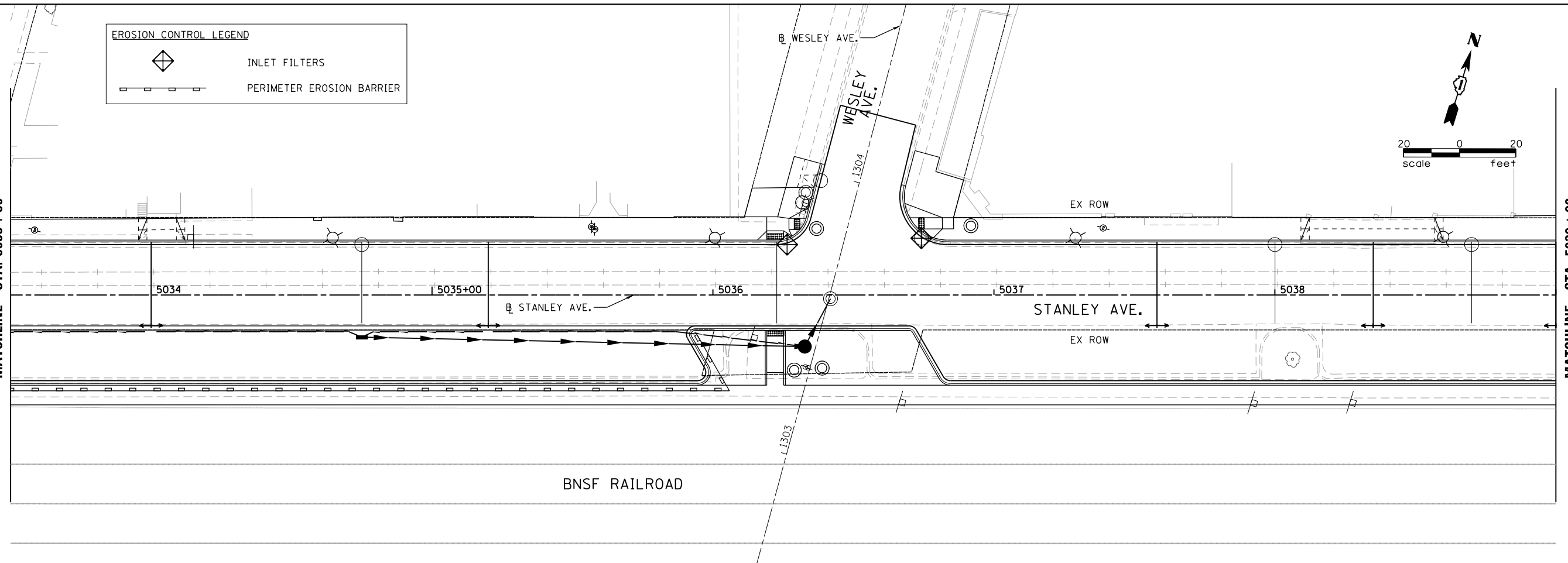
SCALE: SHEET 3 OF 6 SHEETS STA. TO STA.

F.A. RTE.	SECTION	COUNTY	TOTAL SHEETS	SHEET NO.
1035	13-00170-00-RS	COOK	553	205
CONTRACT NO. 61H24				
ILLINOIS FED. AID PROJECT				



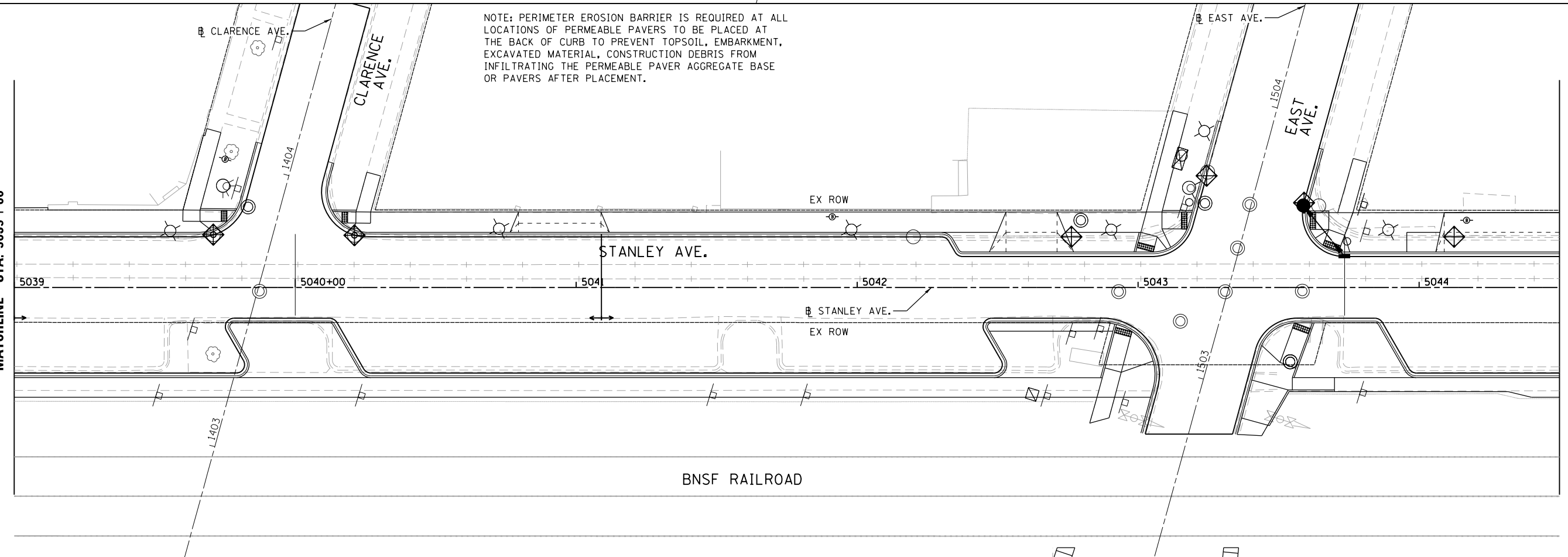
MATCHLINE STA. 5033 + 50

MATCHLINE STA. 5039 + 00



MATCHLINE STA. 5039 + 00

MATCHLINE STA. 5044 + 50



NOTE: PERIMETER EROSION BARRIER IS REQUIRED AT ALL LOCATIONS OF PERMEABLE PAVERS TO BE PLACED AT THE BACK OF CURB TO PREVENT TOPSOIL, EMBARKMENT, EXCAVATED MATERIAL, CONSTRUCTION DEBRIS FROM INFILTRATING THE PERMEABLE PAVER AGGREGATE BASE OR PAVERS AFTER PLACEMENT.

FILE NAME = M:\BERWYN DEPOT DISTRICT STREETScape (13-1801)\DRAWING\Streetscape\CADD Sheets\BD_ST_ESC_04.dgn





USER NAME = JuanS	DESIGNED -	REVISED -
PLOT SCALE = 40.0000' / in.	DRAWN -	REVISED -
PLOT DATE = 11/5/2021	CHECKED - TWB	REVISED -
	DATE -	REVISED -

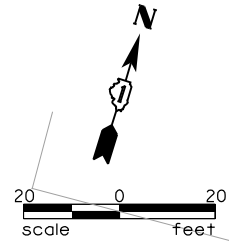
**STATE OF ILLINOIS
DEPARTMENT OF TRANSPORTATION**

**BERWYN DEPOT DISTRICT STREETScape
STANLEY AVENUE EROSION & SEDIMENT CONTROL PLAN**

SCALE: SHEET 4 OF 6 SHEETS STA. TO STA.

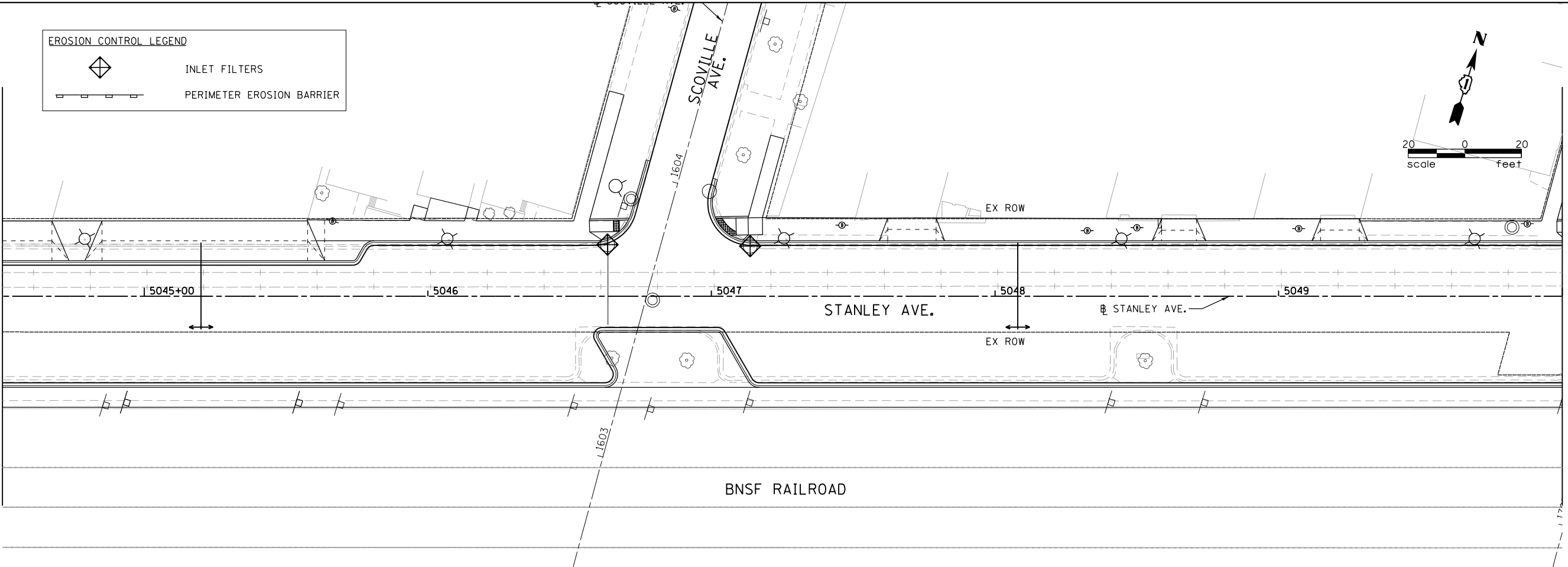
F.A. RTE.	SECTION	COUNTY	TOTAL SHEETS	SHEET NO.
1035	13-00170-00-RS	COOK	553	206
CONTRACT NO.61H24				
ILLINOIS FED. AID PROJECT				

EROSION CONTROL LEGEND	
	INLET FILTERS
	PERIMETER EROSION BARRIER



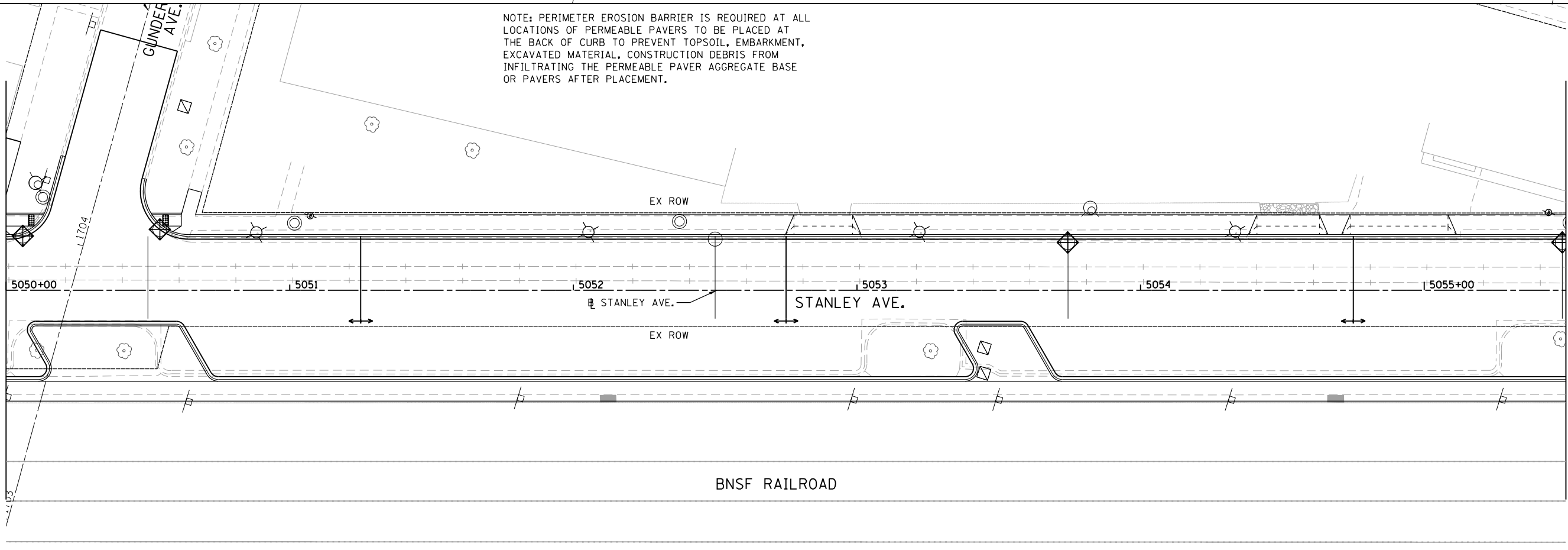
MATCHLINE STA. 5044 + 50

MATCHLINE STA. 5050 + 00



MATCHLINE STA. 5050 + 00

MATCHLINE STA. 5055 + 50



NOTE: PERIMETER EROSION BARRIER IS REQUIRED AT ALL LOCATIONS OF PERMEABLE PAVERS TO BE PLACED AT THE BACK OF CURB TO PREVENT TOPSOIL, EMBARKMENT, EXCAVATED MATERIAL, CONSTRUCTION DEBRIS FROM INFILTRATING THE PERMEABLE PAVER AGGREGATE BASE OR PAVERS AFTER PLACEMENT.

FILE NAME = M:\BERWYN DEPOT DISTRICT STREETScape (13-1801)\DRAWING\Streetscape\CADD Sheets\180_ST_ESC_05.dgn



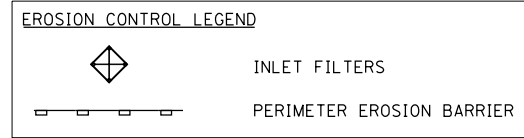
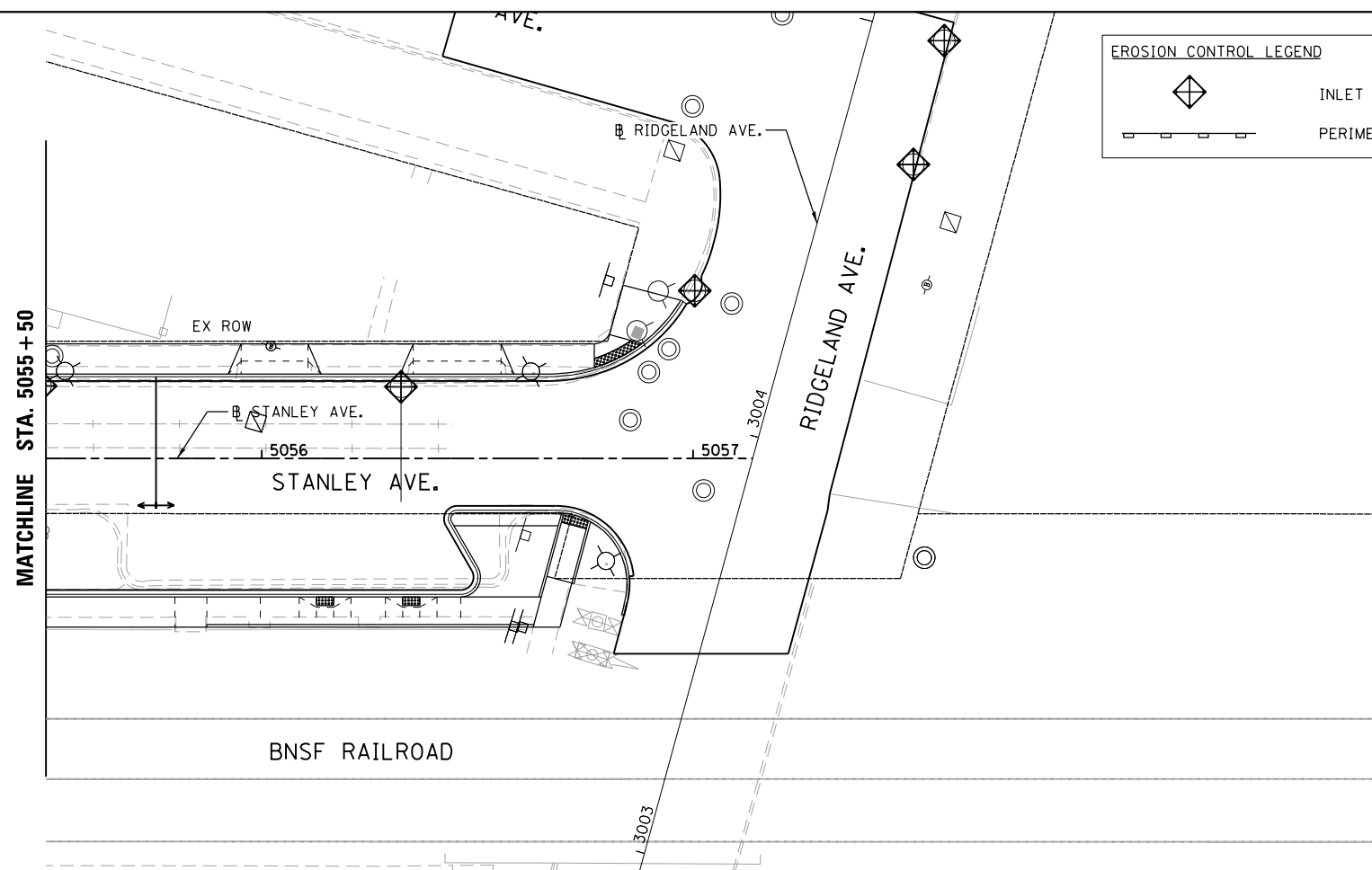
USER NAME = JuanS	DESIGNED -	REVISED -
PLOT SCALE = 48.0000' / in.	DRAWN -	REVISED -
PLOT DATE = 11/5/2021	CHECKED - TWB	REVISED -
	DATE -	REVISED -

STATE OF ILLINOIS
DEPARTMENT OF TRANSPORTATION

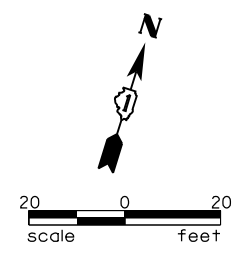
BERWYN DEPOT DISTRICT STREETScape
STANLEY AVENUE EROSION & SEDIMENT CONTROL PLAN

SCALE: SHEET 5 OF 6 SHEETS STA. TO STA.

F.A. RTE.	SECTION	COUNTY	TOTAL SHEETS	SHEET NO.
1035	13-00170-00-RS	COOK	553	207
CONTRACT NO.61H24				
ILLINOIS FED. AID PROJECT				



NOTE: PERIMETER EROSION BARRIER IS REQUIRED AT ALL LOCATIONS OF PERMEABLE PAVERS TO BE PLACED AT THE BACK OF CURB TO PREVENT TOPSOIL, EMBARKMENT, EXCAVATED MATERIAL, CONSTRUCTION DEBRIS FROM INFILTRATING THE PERMEABLE PAVER AGGREGATE BASE OR PAVERS AFTER PLACEMENT.



FILE NAME = M:\BERWYN DEPOT DISTRICT STREETScape (13-180)\DRAWING\Streetscape\CADD Sheets\180_ST_ESC_06.dgn



USER NAME = JuanS	DESIGNED -	REVISED -
	DRAWN -	REVISED -
PLOT SCALE = 40.0000' / in.	CHECKED - TWB	REVISED -
PLOT DATE = 11/5/2021	DATE -	REVISED -

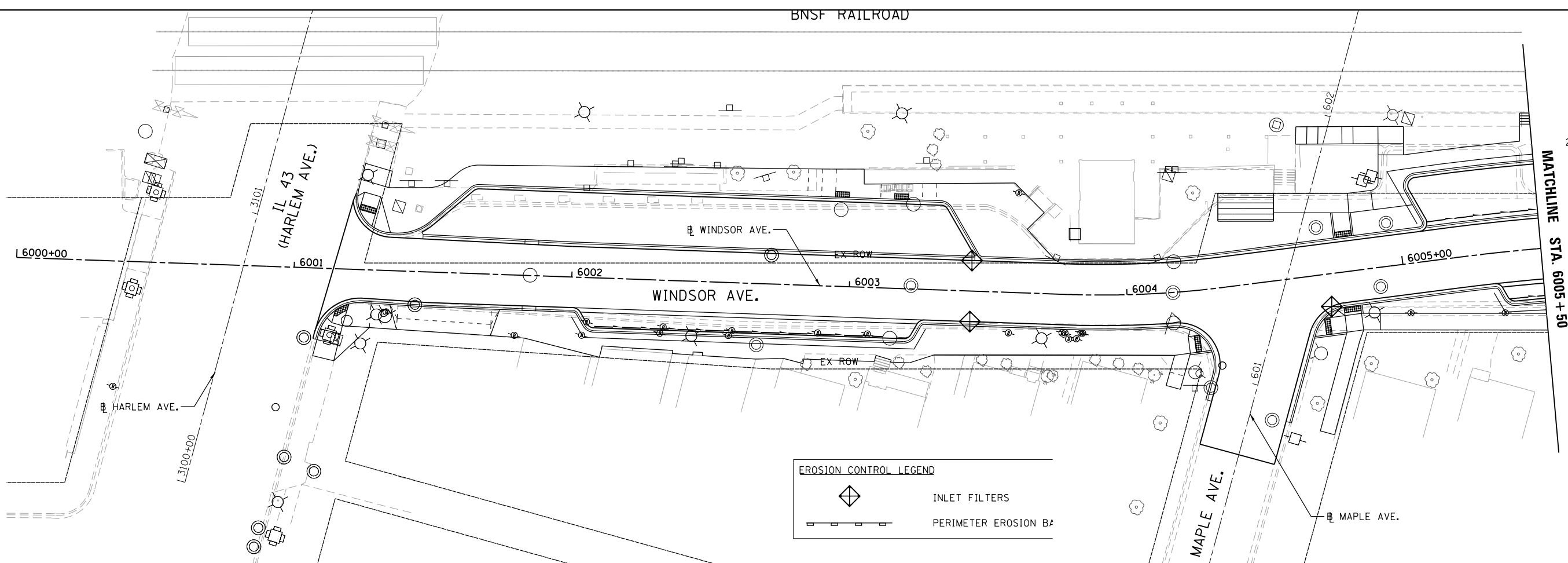
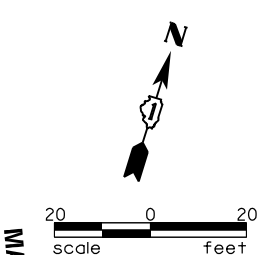
**STATE OF ILLINOIS
DEPARTMENT OF TRANSPORTATION**

**BERWYN DEPOT DISTRICT STREETScape
STANLEY AVENUE EROSION & SEDIMENT CONTROL PLAN**



SCALE: SHEET 6 OF 6 SHEETS STA. TO STA.

F.A. RTE.	SECTION	COUNTY	TOTAL SHEETS	SHEET NO.
1035	13-00170-00-RS	COOK	553	208
CONTRACT NO. 61H24				
ILLINOIS FED. AID PROJECT				

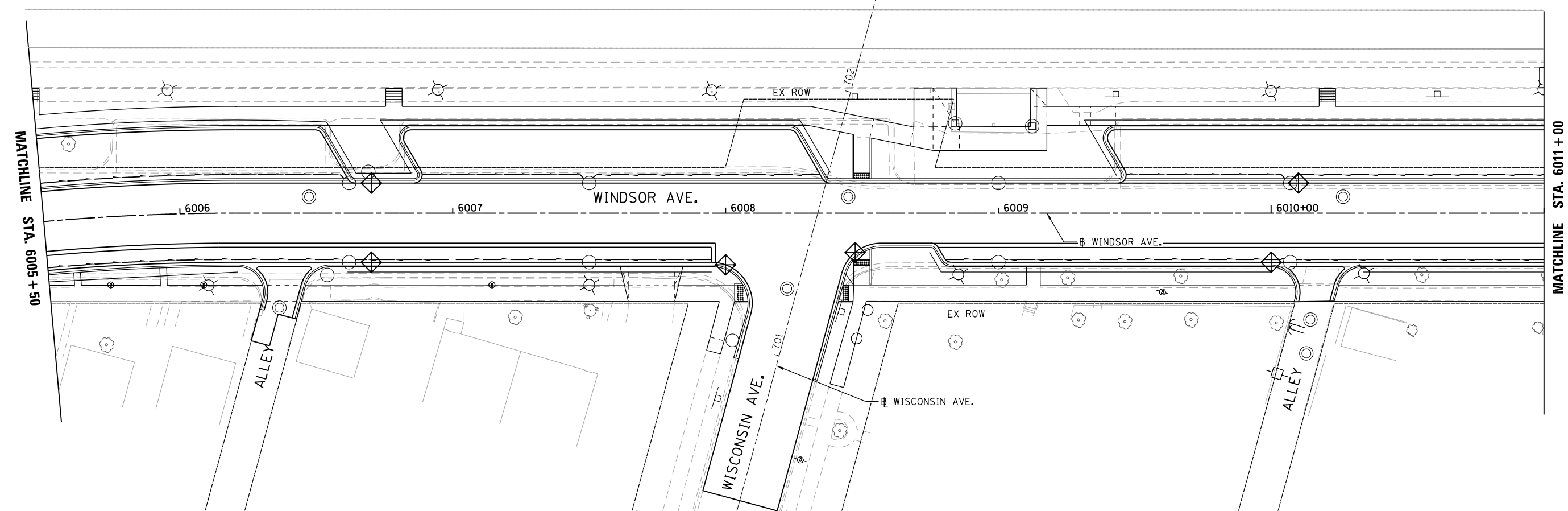
BNSF RAILROAD



EROSION CONTROL LEGEND

-  INLET FILTERS
-  PERIMETER EROSION BASIN

BNSF RAILROAD



FILE NAME = M:\BERWYN DEPOT DISTRICT STREETScape (13-1801)\DRAWING\Streetscape\CADD Sheets\BD_WN_ESC_01.dgn



USER NAME = JuanS	DESIGNED -	REVISED -
PLOT SCALE = 48.0000' / in.	DRAWN -	REVISED -
PLOT DATE = 11/5/2021	CHECKED - TWB	REVISED -
	DATE -	REVISED -

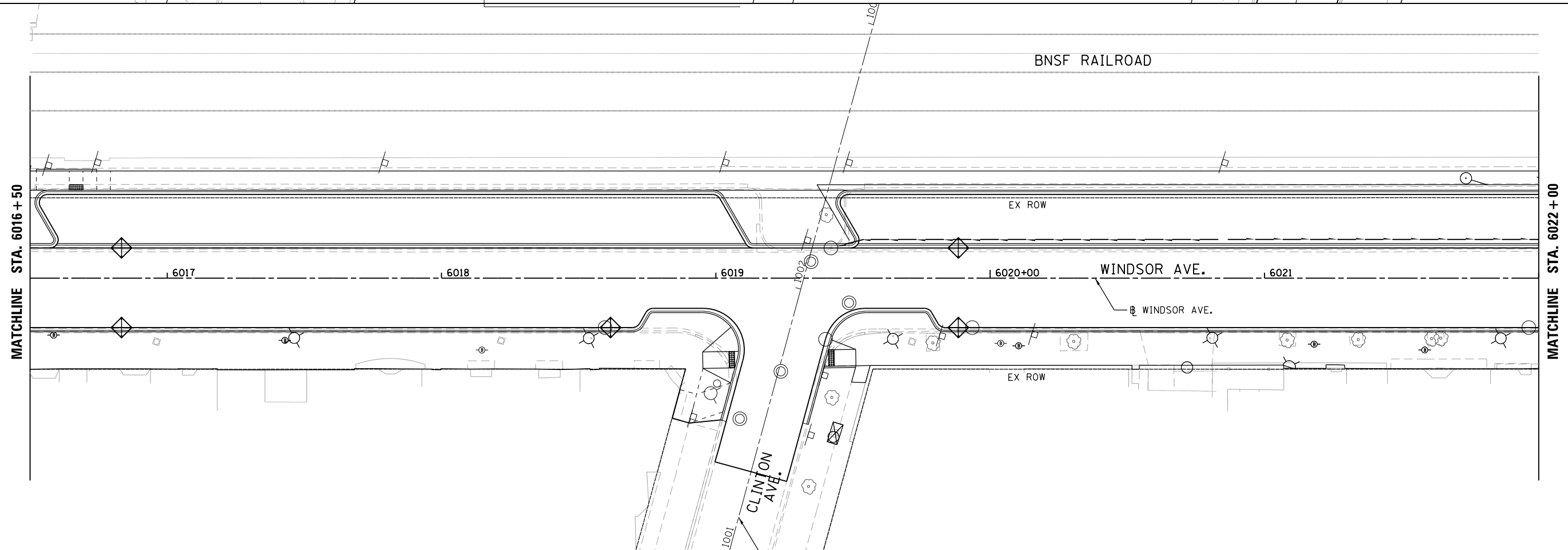
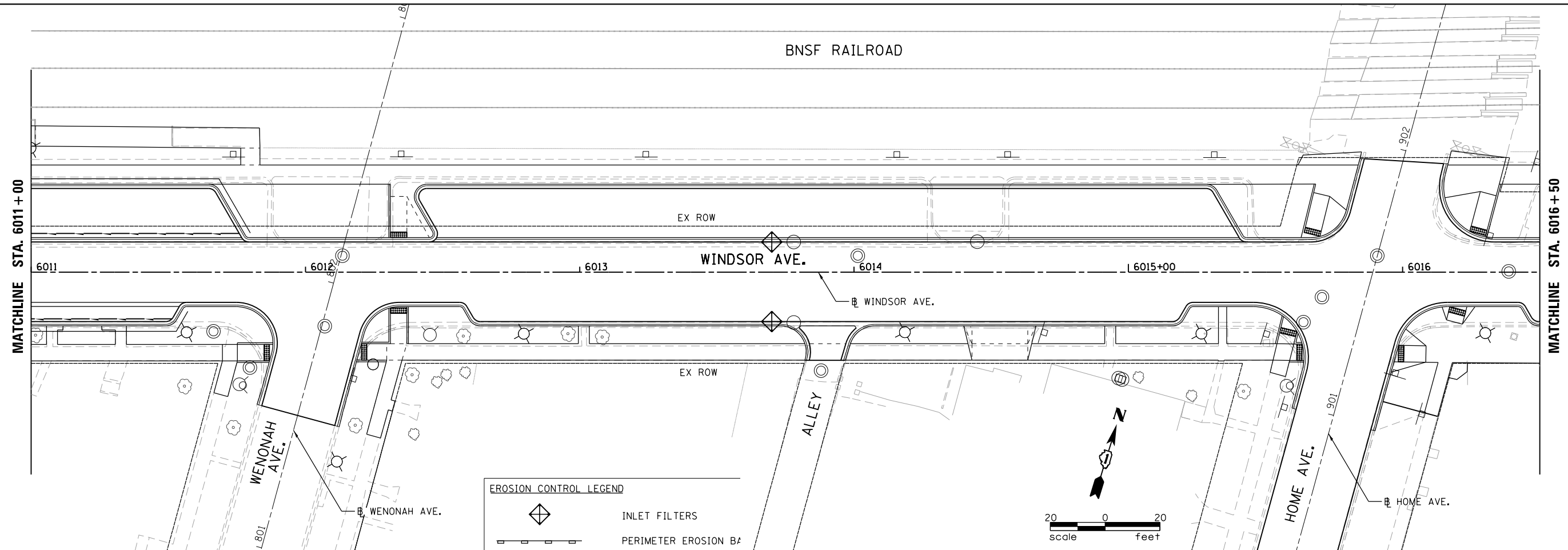
STATE OF ILLINOIS
DEPARTMENT OF TRANSPORTATION

BERWYN DEPOT DISTRICT STREETScape
WINDSOR AVENUE EROSION & SEDIMENT CONTROL PLAN


SCALE: SHEET 1 OF 6 SHEETS STA. TO STA.


F.A. RTE.	SECTION	COUNTY	TOTAL SHEETS	SHEET NO.
1036	13-00170-00-RS	COOK	553	209
CONTRACT NO.61H24				
ILLINOIS FED. AID PROJECT				

FILE NAME = M:\BERWYN DEPOT DISTRICT STREETScape (13-1861)\DRAWING\Streetscape\CADD Sheets\180_WN.ESC_02.dgn



EROSION CONTROL LEGEND

 INLET FILTERS

 PERIMETER EROSION BASIN



USER NAME = juanS	DESIGNED -	REVISED -
PLOT SCALE = 40.0000' / in.	DRAWN -	REVISED -
PLOT DATE = 11/5/2021	CHECKED - TWB	REVISED -
	DATE -	REVISED -

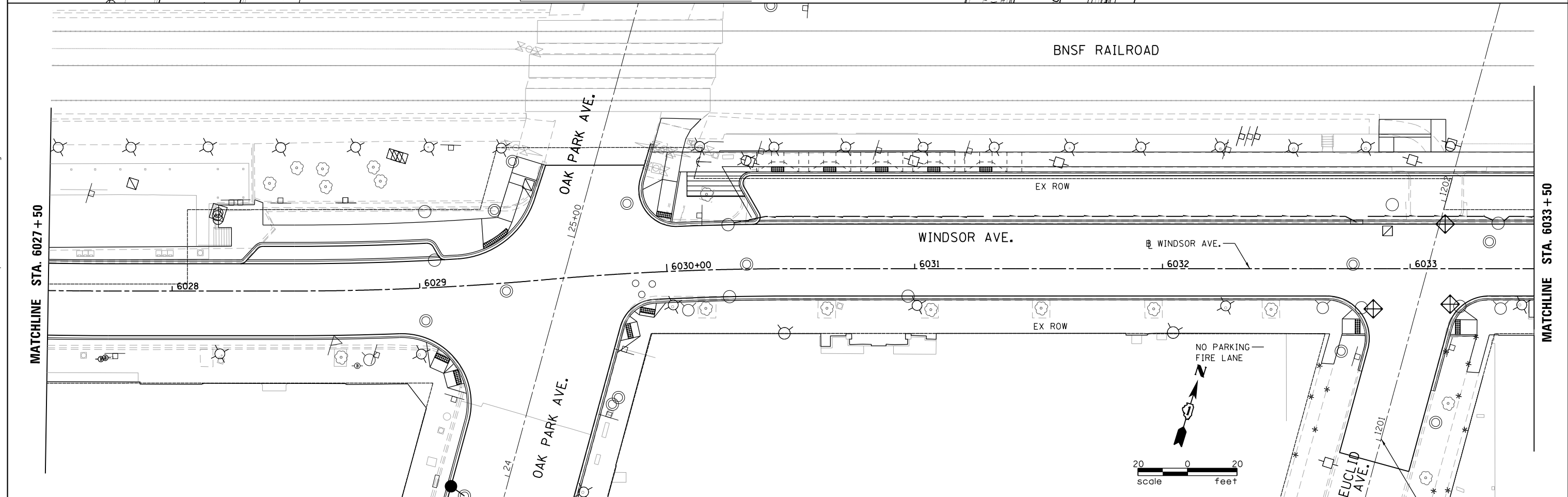
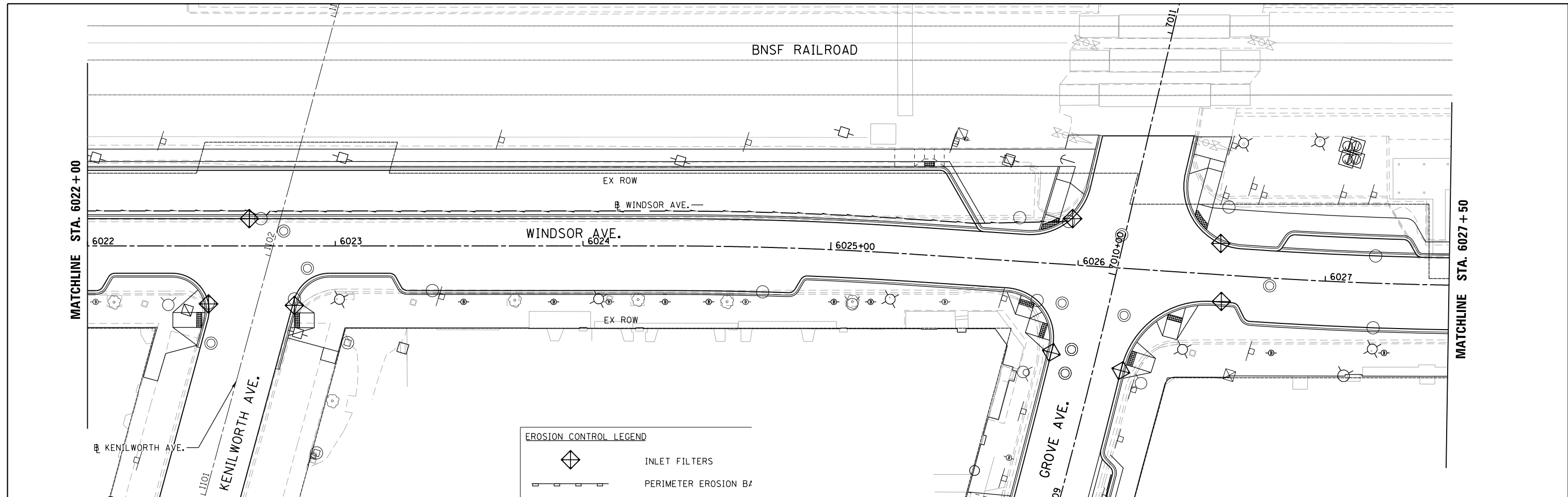
**STATE OF ILLINOIS
DEPARTMENT OF TRANSPORTATION**

**BERWYN DEPOT DISTRICT STREETScape
WINDSOR AVENUE EROSION & SEDIMENT CONTROL PLAN**

SCALE: SHEET 2 OF 6 SHEETS STA. TO STA.

F.A. RTE.	SECTION	COUNTY	TOTAL SHEETS	SHEET NO.
1036	13-00170-00-RS	COOK	553	210
CONTRACT NO.61H24				
ILLINOIS FED. AID PROJECT				

FILE NAME = M:\BERWYN DEPOT DISTRICT STREETSCAPE (13-186)\DRAWING\Streetscape\CADD Sheets\180_WN_ESC_03.dgn



USER NAME = JuanS	DESIGNED -	REVISED -
PLOT SCALE = 48.0000' / in.	DRAWN -	REVISED -
PLOT DATE = 11/5/2021	CHECKED - TWB	REVISED -
	DATE -	REVISED -

**STATE OF ILLINOIS
DEPARTMENT OF TRANSPORTATION**

**BERWYN DEPOT DISTRICT STREETSCAPE
WINDSOR AVENUE EROSION & SEDIMENT CONTROL PLAN**

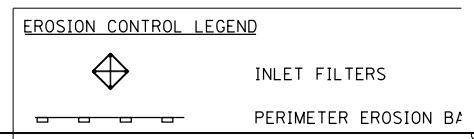
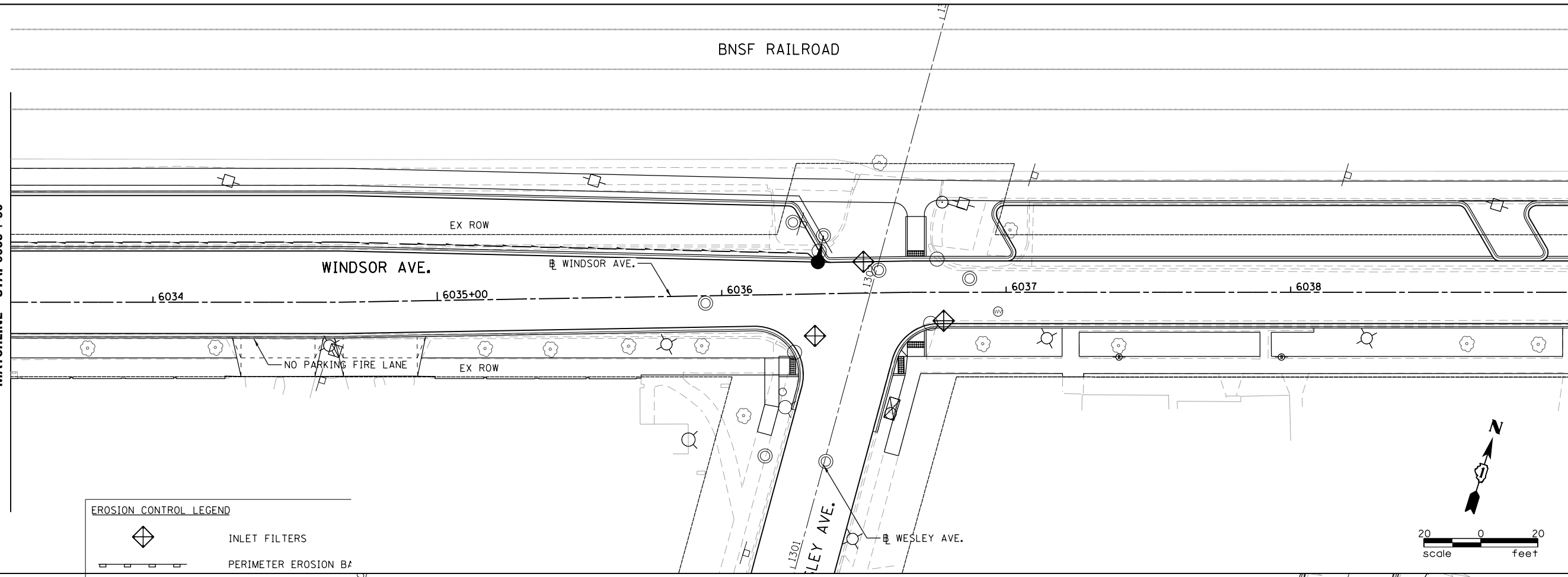
F.A. RTE.	SECTION	COUNTY	TOTAL SHEETS	SHEET NO.
1036	13-00170-00-RS	COOK	553	211
CONTRACT NO. 61H24				
ILLINOIS FED. AID PROJECT				

SCALE: SHEET 3 OF 6 SHEETS STA. TO STA.

FILE NAME = M:\BERWYN DEPOT DISTRICT STREETScape (13-180)\DRAWING\Streetscape\CADD Sheets\180_WN_ESC_04.dgn

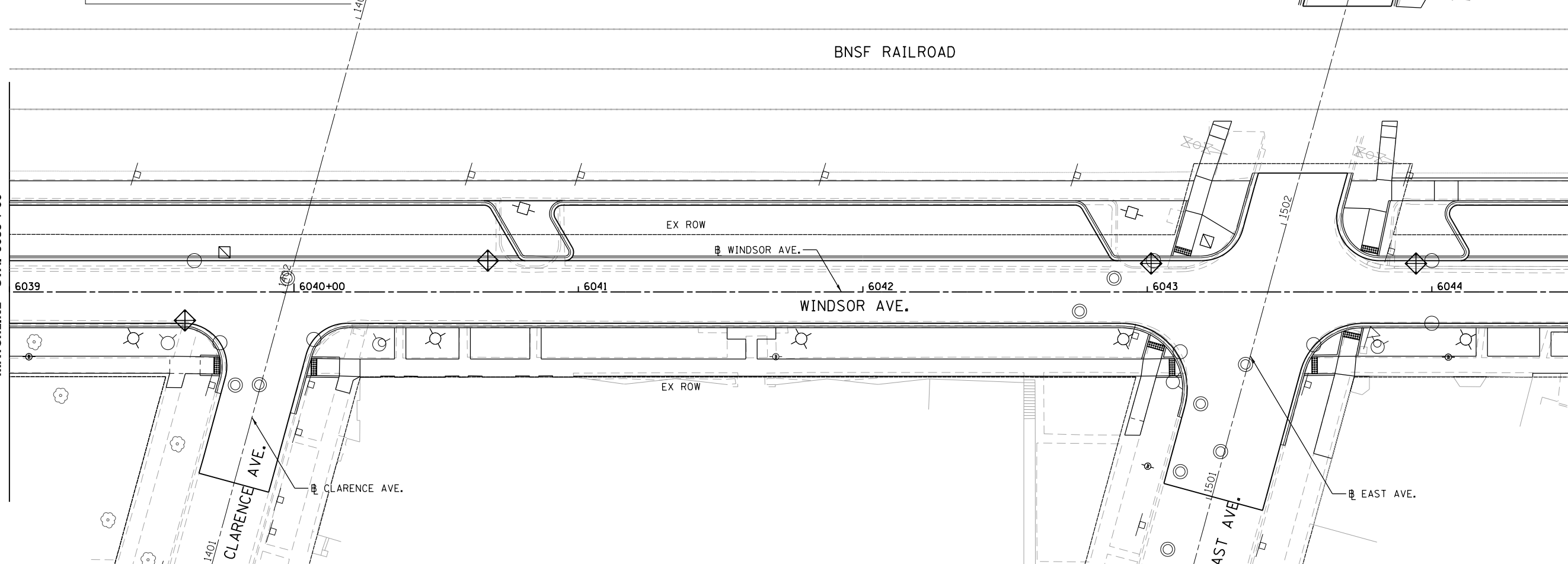
MATCHLINE STA. 6033+50

MATCHLINE STA. 6039+00



MATCHLINE STA. 6039+00

MATCHLINE STA. 6044+50



USER NAME = JuanS	DESIGNED -	REVISED -
	DRAWN -	REVISED -
PLOT SCALE = 48.0000' / in.	CHECKED - TWB	REVISED -
PLOT DATE = 11/5/2021	DATE -	REVISED -

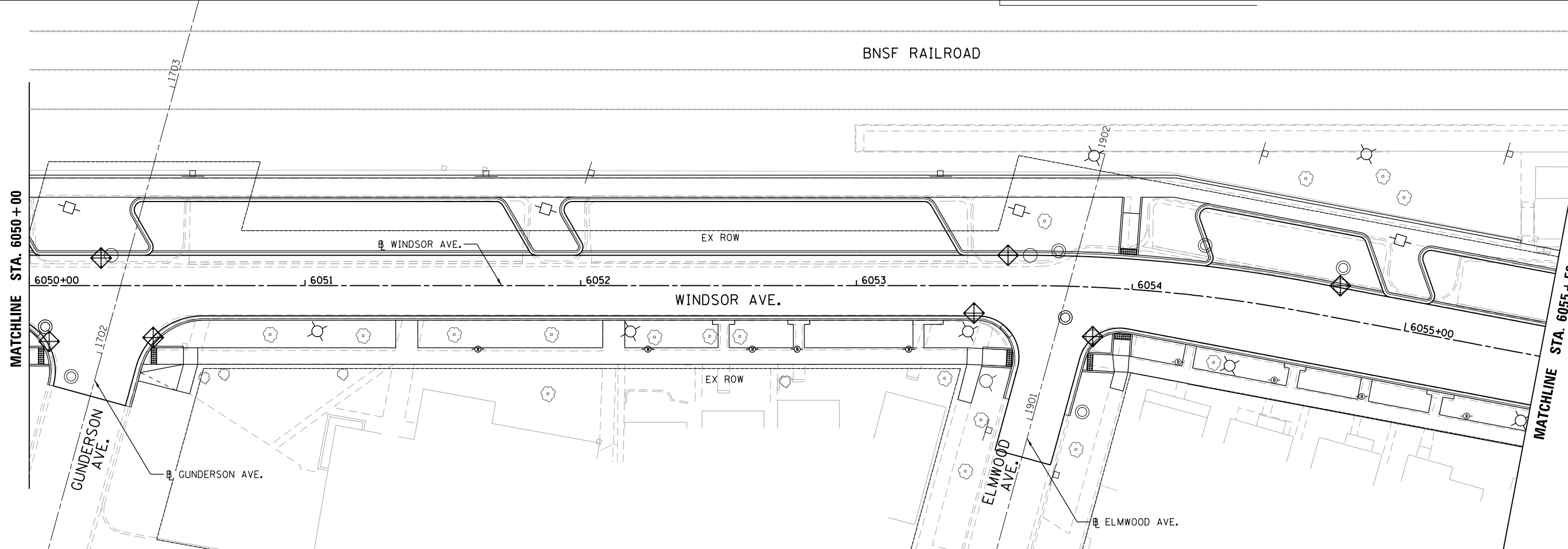
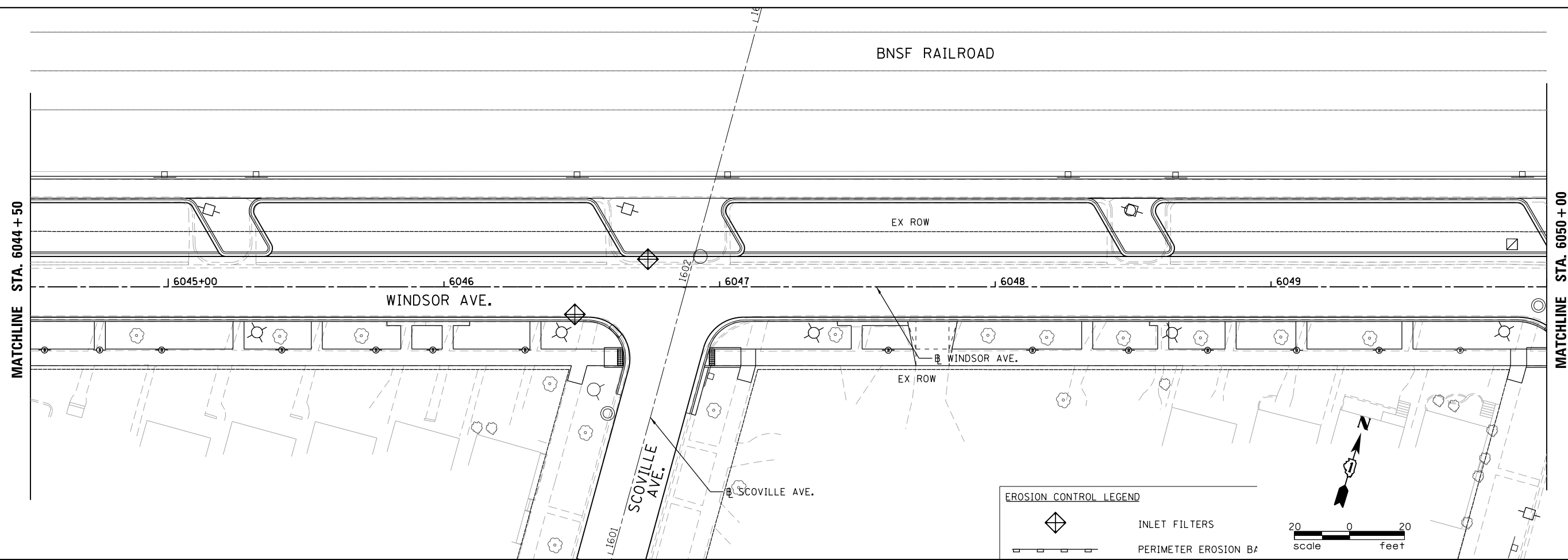
**STATE OF ILLINOIS
DEPARTMENT OF TRANSPORTATION**

**BERWYN DEPOT DISTRICT STREETScape
WINDSOR AVENUE EROSION & SEDIMENT CONTROL PLAN**

SCALE: SHEET 4 OF 6 SHEETS STA. TO STA.

F.A. RTE.	SECTION	COUNTY	TOTAL SHEETS	SHEET NO.
1036	13-00170-00-RS	COOK	553	212
CONTRACT NO.61H24				
ILLINOIS FED. AID PROJECT				

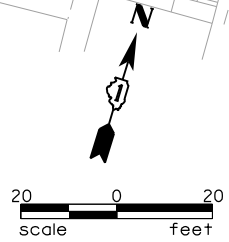
FILE NAME = M:\BERWYN DEPOT DISTRICT STREETScape (13-180)\DRAWING\Streetscape\CADD Sheets\180_WN_ESC_05.dgn



EROSION CONTROL LEGEND

INLET FILTERS

PERIMETER EROSION BASIN



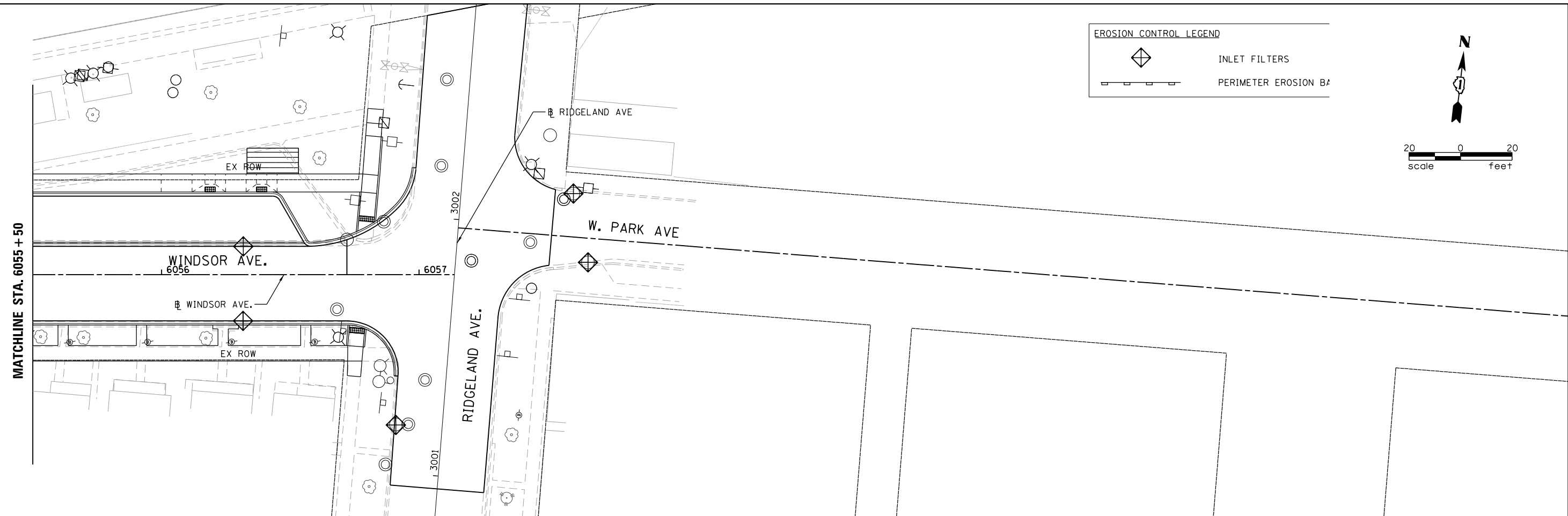
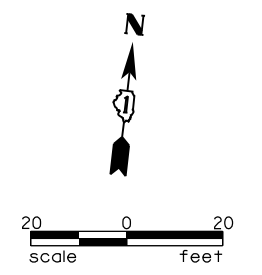
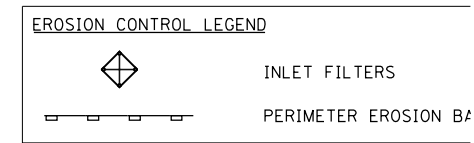
USER NAME = JuanS	DESIGNED -	REVISED -
	DRAWN -	REVISED -
PLOT SCALE = 48.0000' / in.	CHECKED - TWB	REVISED -
PLOT DATE = 11/5/2021	DATE -	REVISED -

**STATE OF ILLINOIS
DEPARTMENT OF TRANSPORTATION**

**BERWYN DEPOT DISTRICT STREETScape
WINDSOR AVENUE EROSION & SEDIMENT CONTROL PLAN**

SCALE: SHEET 5 OF 6 SHEETS STA. TO STA.

F.A. RTE.	SECTION	COUNTY	TOTAL SHEETS	SHEET NO.
1036	13-00170-00-RS	COOK	553	213
CONTRACT NO. 61H24				
ILLINOIS FED. AID PROJECT				



FILE NAME = M:\BERWYN DEPOT DISTRICT STREETScape (13-180)\DRAWING\Streetscape\CADD Sheets\BD_WN_ESC_06.dgn



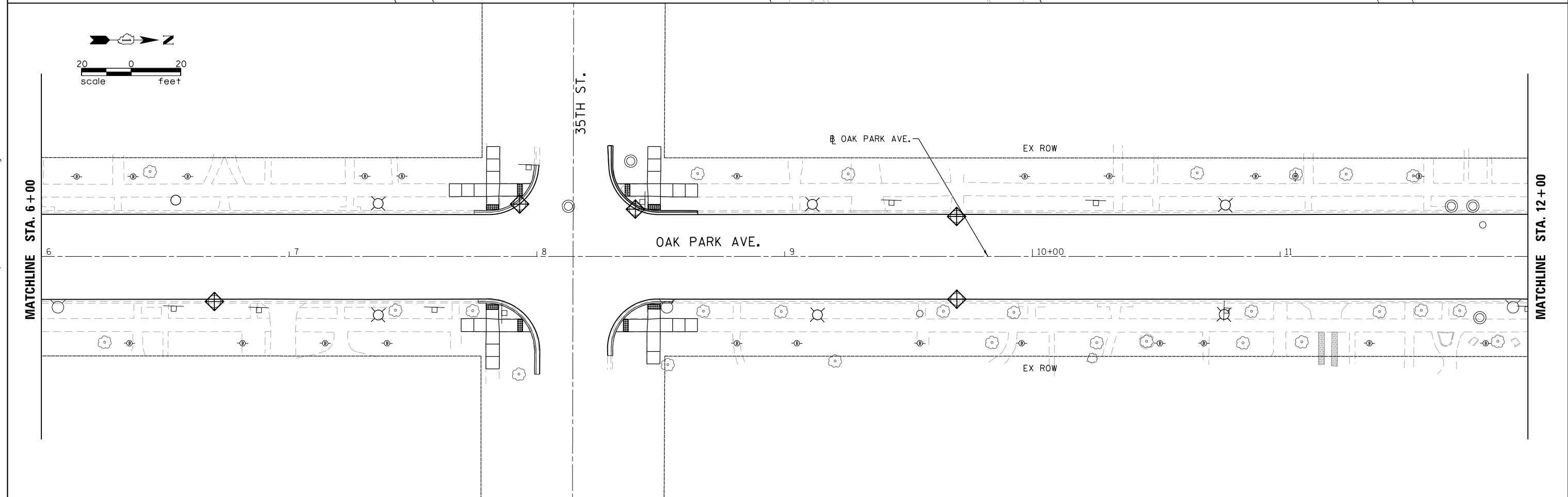
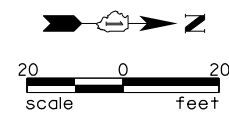
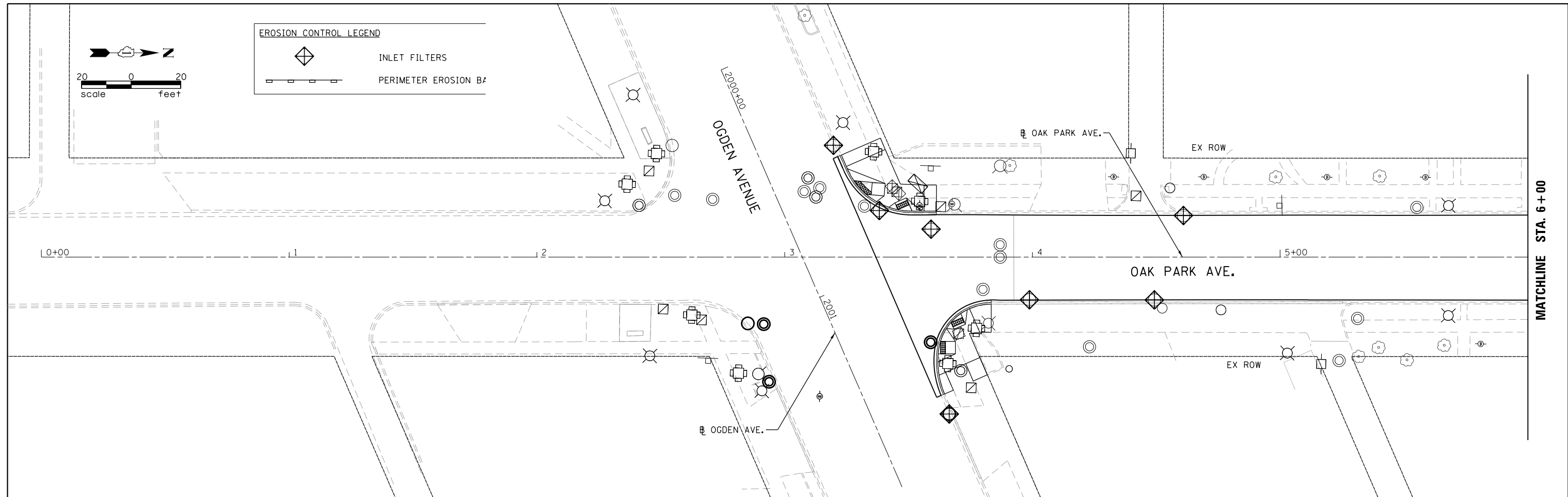
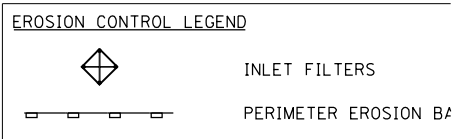
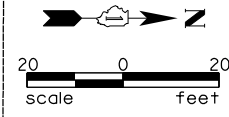
USER NAME = JuanS	DESIGNED -	REVISED -
	DRAWN -	REVISED -
PLOT SCALE = 40.0000' / in.	CHECKED - TWB	REVISED -
PLOT DATE = 11/5/2021	DATE -	REVISED -

**STATE OF ILLINOIS
DEPARTMENT OF TRANSPORTATION**

**BERWYN DEPOT DISTRICT STREETScape
WINDSOR AVENUE EROSION & SEDIMENT CONTROL PLAN**

SCALE: SHEET 6 OF 6 SHEETS STA. TO STA.

F.A. RTE.	SECTION	COUNTY	TOTAL SHEETS	SHEET NO.
1036	13-00170-00-RS	COOK	553	214
CONTRACT NO.61H24				
ILLINOIS FED. AID PROJECT				



FILE NAME = M:\BERWYN DEPOT DISTRICT STREETScape (13-1801)\DRAWING\Streetscape\CADD Sheets\BD_OP_ESC_01.dgn

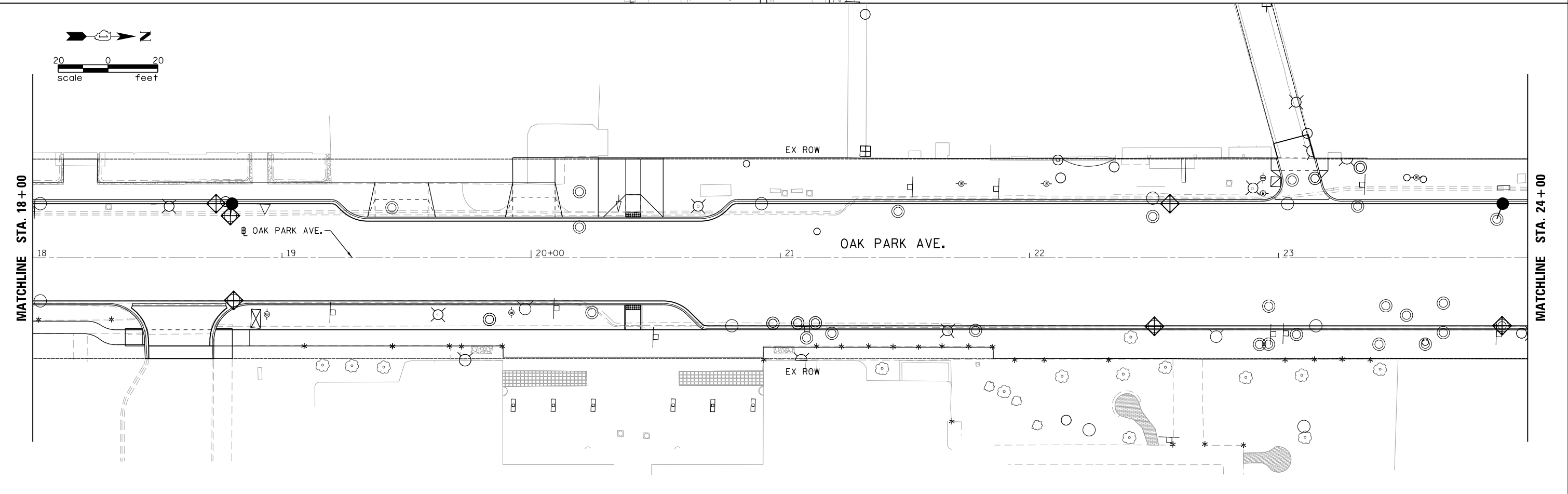
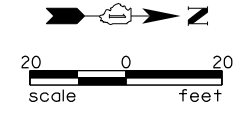
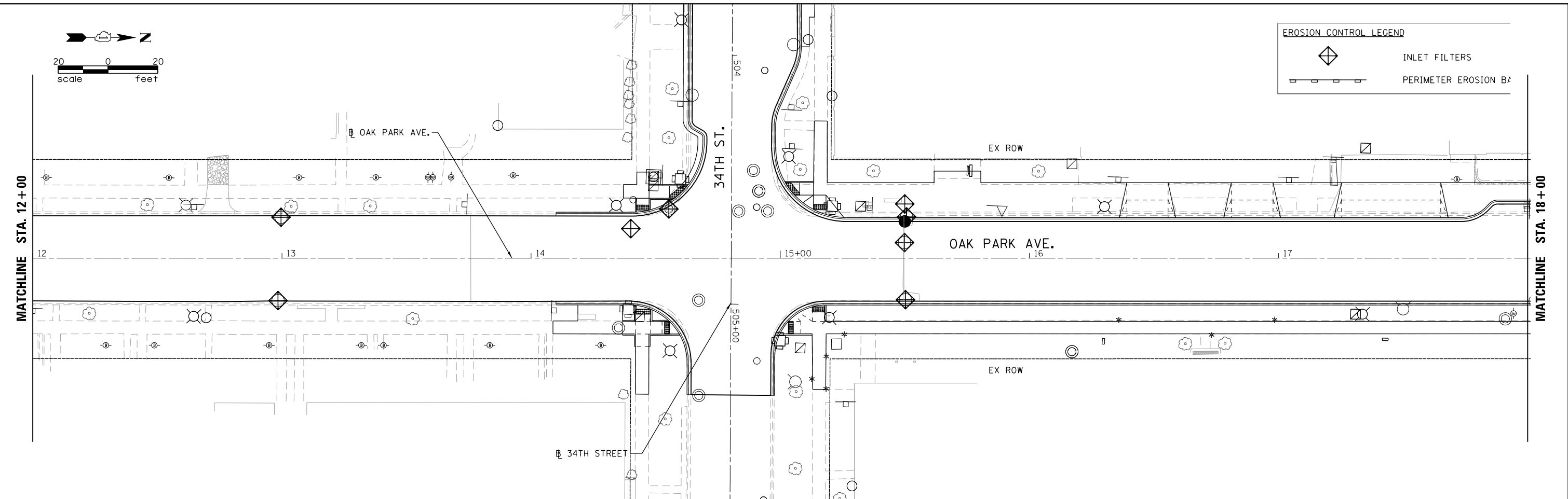
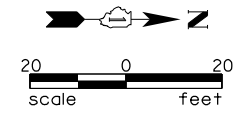
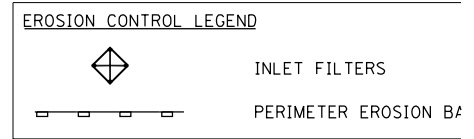
	USER NAME = JuanS	DESIGNED -	REVISED -
		DRAWN -	REVISED -
	PLOT SCALE = 40.0000' / in.	CHECKED - TWB	REVISED -
	PLOT DATE = 11/5/2021	DATE -	REVISED -

**STATE OF ILLINOIS
DEPARTMENT OF TRANSPORTATION**

**BERWYN DEPOT DISTRICT STREETScape
OAK PARK AVENUE EROSION & SEDIMENT CONTROL PLAN**

SCALE: SHEET 1 OF 4 SHEETS STA. TO STA.

F.A. RTE.	SECTION	COUNTY	TOTAL SHEETS	SHEET NO.
2275	13-00170-00-RS	COOK	553	215
CONTRACT NO.61H24			ILLINOIS FED. AID PROJECT	



FILE NAME = M:\BERWYN DEPOT DISTRICT STREETScape (13-1801)\DRAWING\Streetscape\CADD Sheets\180_OP_ESC_02.dgn



USER NAME = JuanS	DESIGNED -	REVISED -
PLOT SCALE = 40.0000' / in.	DRAWN -	REVISED -
PLOT DATE = 11/5/2021	CHECKED - TWB	REVISED -
	DATE -	REVISED -

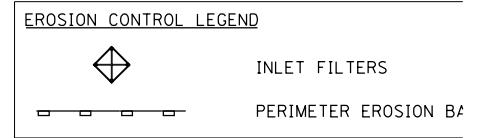
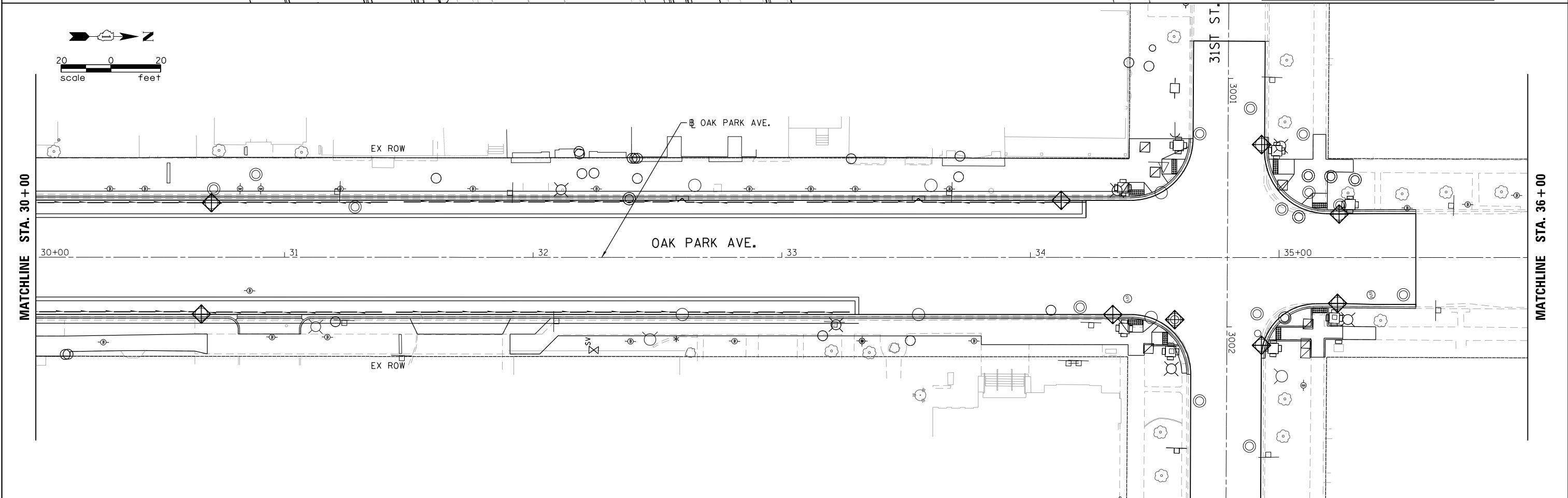
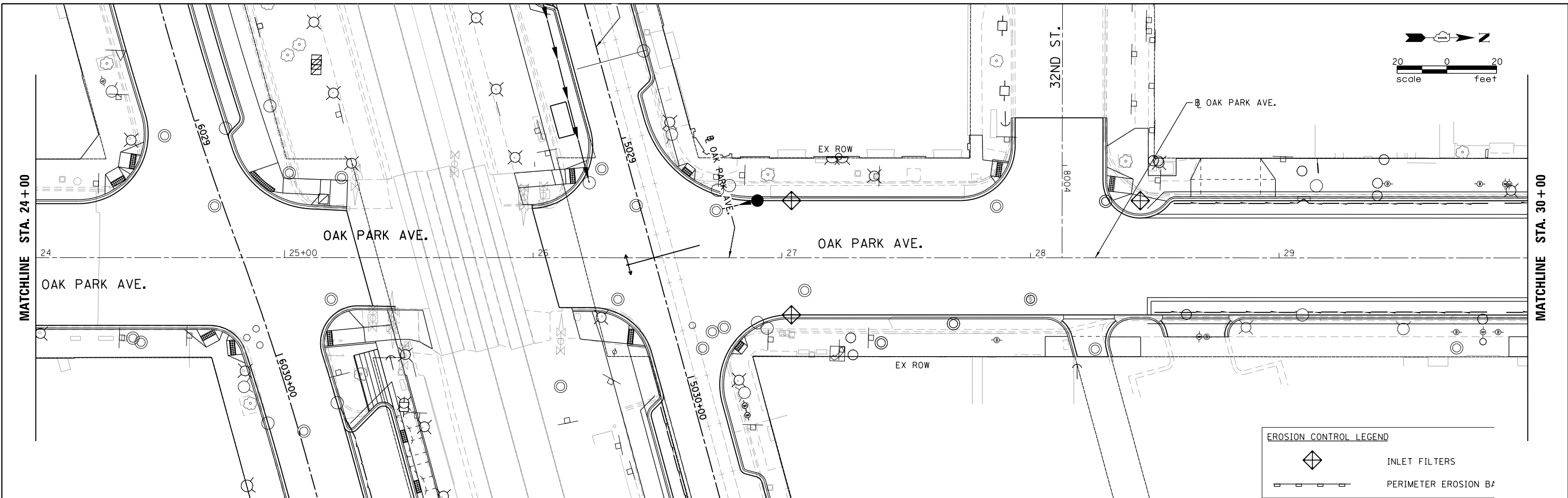
**STATE OF ILLINOIS
DEPARTMENT OF TRANSPORTATION**

**BERWYN DEPOT DISTRICT STREETScape
OAK PARK AVENUE EROSION & SEDIMENT CONTROL PLAN**

SCALE: SHEET 2 OF 4 SHEETS STA. TO STA.

F.A. RTE.	SECTION	COUNTY	TOTAL SHEETS	SHEET NO.
2275	13-00170-00-RS	COOK	553	216
CONTRACT NO.61H24				
ILLINOIS FED. AID PROJECT				

FILE NAME = M:\BERWYN DEPOT DISTRICT STREETScape (13-1801)\DRAWING\Streetscape\CADD Sheets\BD_OP_ESC_03.dgn



USER NAME = JuanS	DESIGNED -	REVISED -
	DRAWN -	REVISED -
PLOT SCALE = 40.0000' / in.	CHECKED - TWB	REVISED -
PLOT DATE = 11/5/2021	DATE -	REVISED -

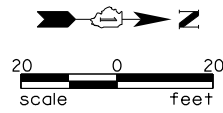
**STATE OF ILLINOIS
DEPARTMENT OF TRANSPORTATION**

**BERWYN DEPOT DISTRICT STREETScape
OAK PARK AVENUE EROSION & SEDIMENT CONTROL PLAN**

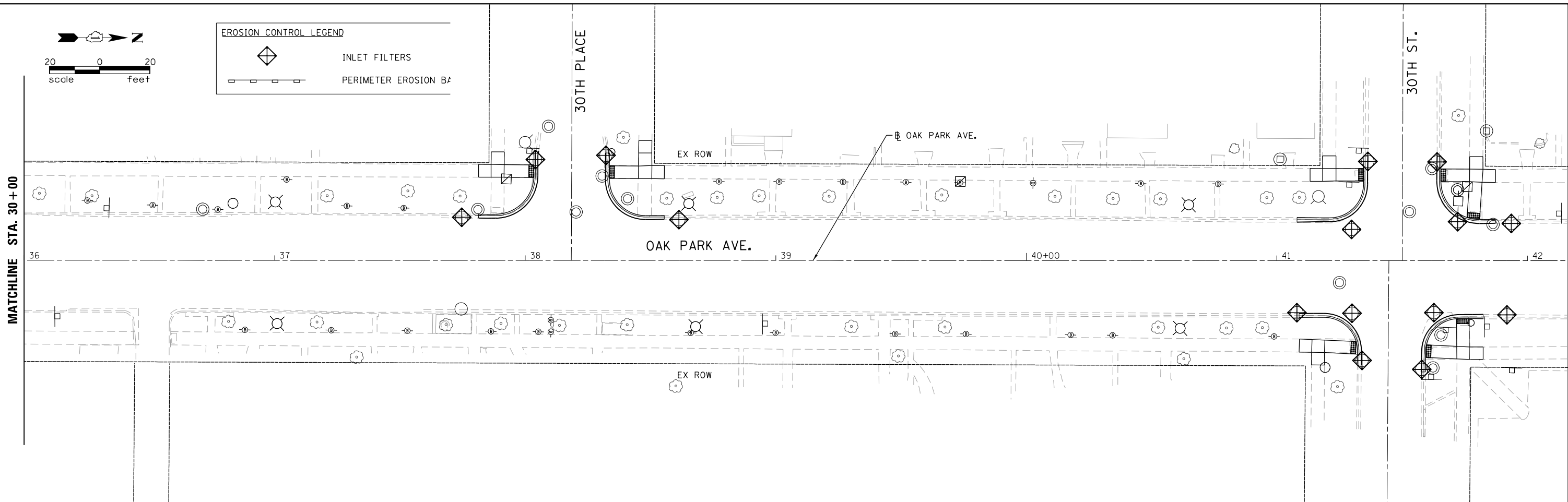
F.A. RTE.	SECTION	COUNTY	TOTAL SHEETS	SHEET NO.
2275	13-00170-00-RS	COOK	553	217
CONTRACT NO.61H24				

SCALE: SHEET 3 OF 4 SHEETS STA. TO STA.

ILLINOIS FED. AID PROJECT



EROSION CONTROL LEGEND	
	INLET FILTERS
	PERIMETER EROSION BAR



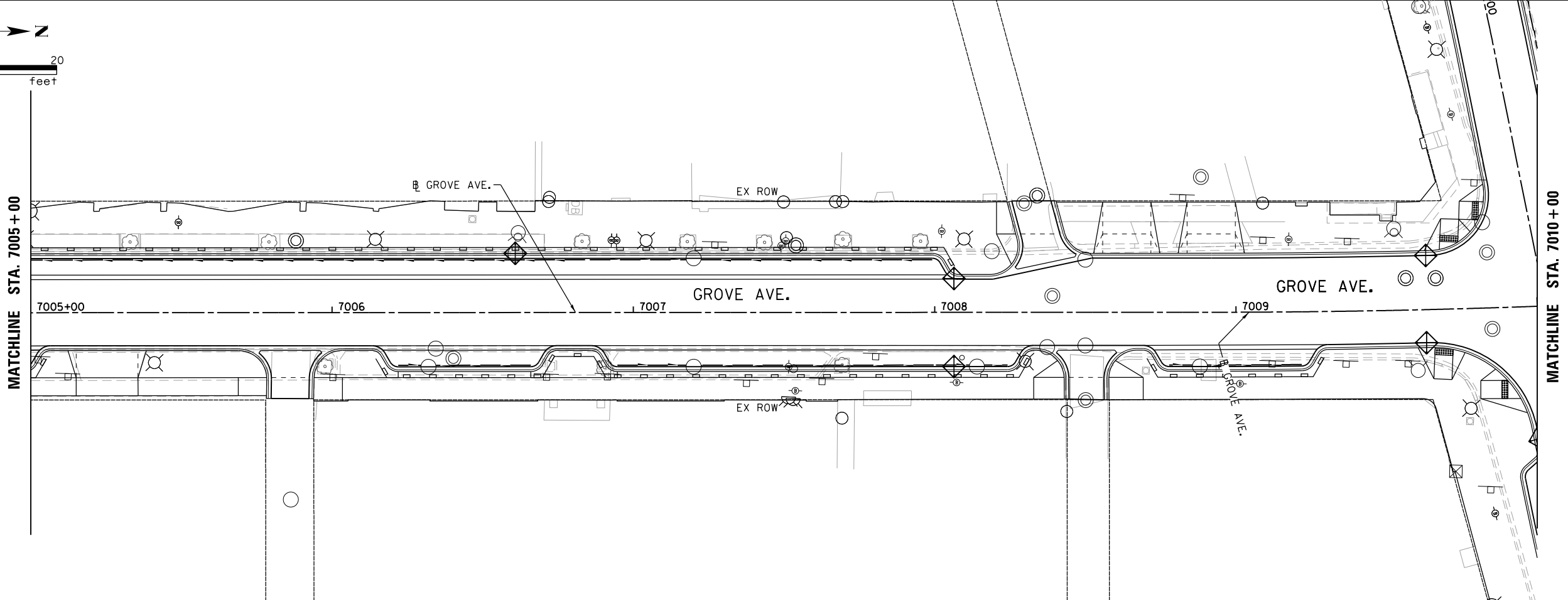
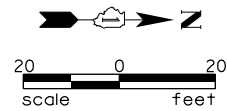
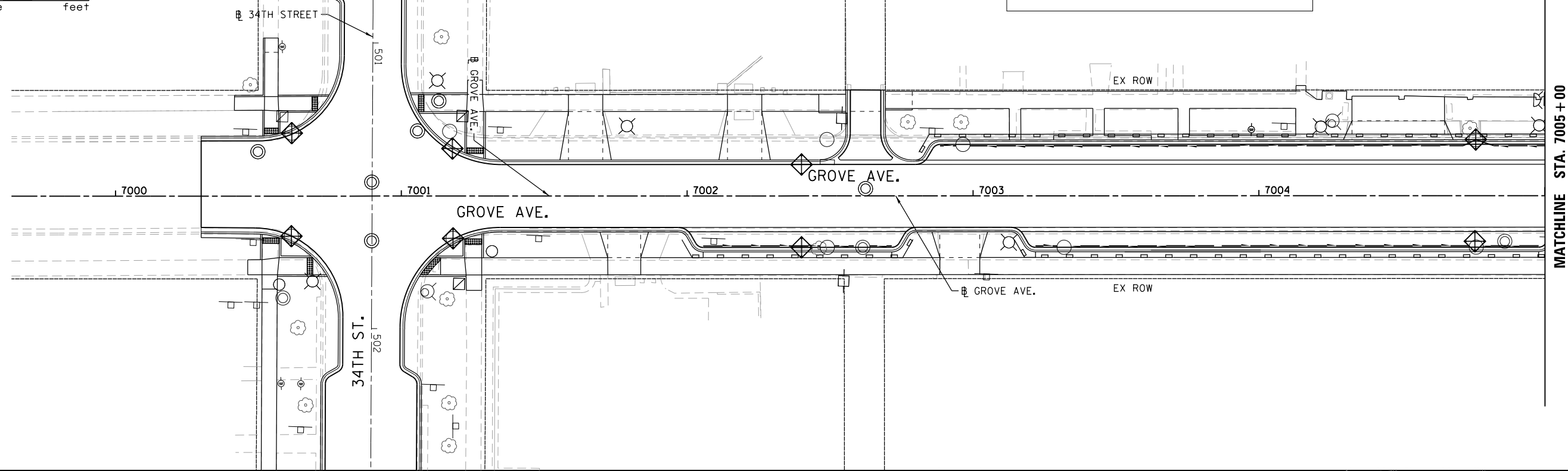
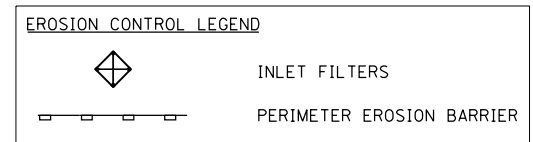
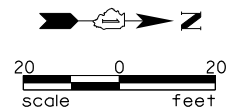
FILE NAME = M:\BERWYN DEPOT DISTRICT STREETScape (13-180)\DRAWING\Streetscape\CADD Sheets\BD_OP_ESC_04.dgn

	USER NAME = JuanS	DESIGNED -	REVISED -
		DRAWN -	REVISED -
	PLOT SCALE = 40.0000' / in.	CHECKED - TWB	REVISED -
	PLOT DATE = 11/5/2021	DATE -	REVISED -

**STATE OF ILLINOIS
DEPARTMENT OF TRANSPORTATION**

BERWYN DEPOT DISTRICT STREETScape OAK PARK AVENUE EROSION & SEDIMENT CONTROL PLAN			
SCALE:	SHEET 4	OF 4 SHEETS	STA. TO STA.

F.A. RTE.	SECTION	COUNTY	TOTAL SHEETS	SHEET NO.
2275	13-00170-00-RS	COOK	553	218
CONTRACT NO.61H24				
ILLINOIS FED. AID PROJECT				



FILE NAME = M:\BERWYN DEPOT DISTRICT STREETScape (13-1801)\DRAWING\Streetscape\CADD Sheets\BD_GR_ESC_01.dgn



USER NAME = JuanS	DESIGNED -	REVISED -
	DRAWN -	REVISED -
PLOT SCALE = 40.0000' / in.	CHECKED - TWB	REVISED -
PLOT DATE = 11/8/2021	DATE -	REVISED -

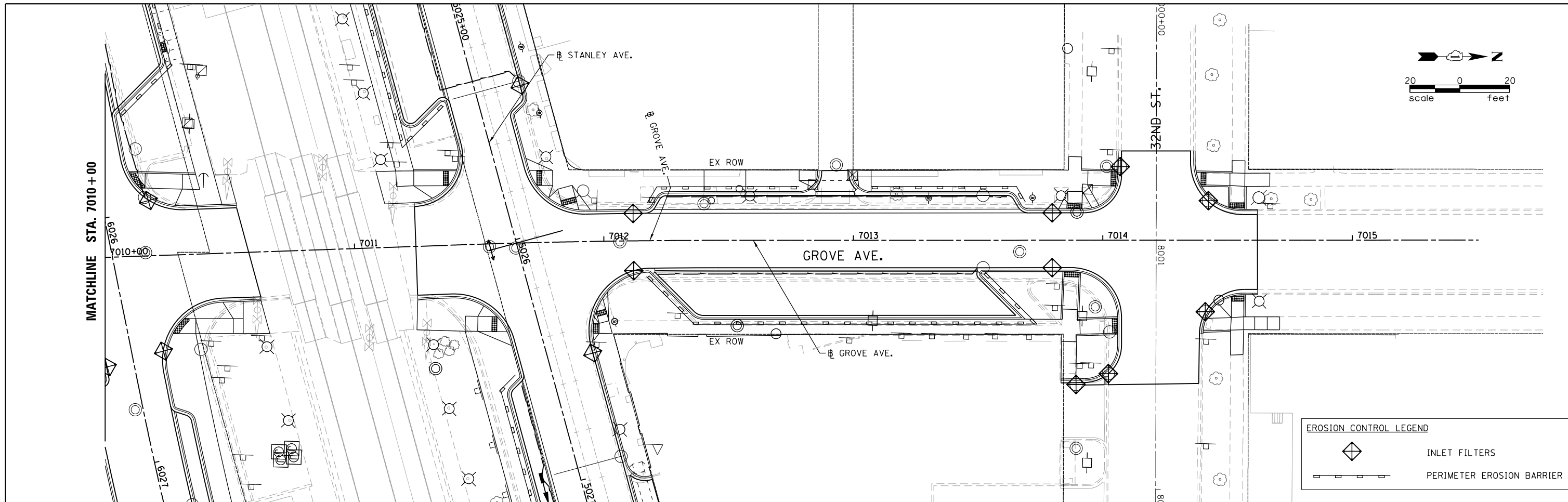
**STATE OF ILLINOIS
DEPARTMENT OF TRANSPORTATION**

**BERWYN DEPOT DISTRICT STREETScape
GROVE AVENUE EROSION & SEDIMENT CONTROL PLAN**

SCALE: SHEET 1 OF 2 SHEETS STA. TO STA.

F.A. RTE.	SECTION	COUNTY	TOTAL SHEETS	SHEET NO.
2030	13-00170-00-RS	COOK	553	219
CONTRACT NO.61H24				
ILLINOIS FED. AID PROJECT				

FILE NAME = M:\BERWYN DEPOT DISTRICT STREETScape (13-180)\DRAWING\Streetscape\CADD Sheets\180_Gr_ESC_02.dgn



EROSION CONTROL LEGEND

- INLET FILTERS
- PERIMETER EROSION BARRIER



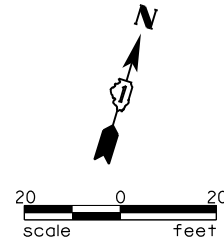
USER NAME = JuanS	DESIGNED -	REVISED -
	DRAWN -	REVISED -
PLOT SCALE = 40.0000' / in.	CHECKED - TWB	REVISED -
PLOT DATE = 11/8/2021	DATE -	REVISED -

**STATE OF ILLINOIS
DEPARTMENT OF TRANSPORTATION**

**BERWYN DEPOT DISTRICT STREETScape
GROVE AVENUE EROSION & SEDIMENT CONTROL PLAN**

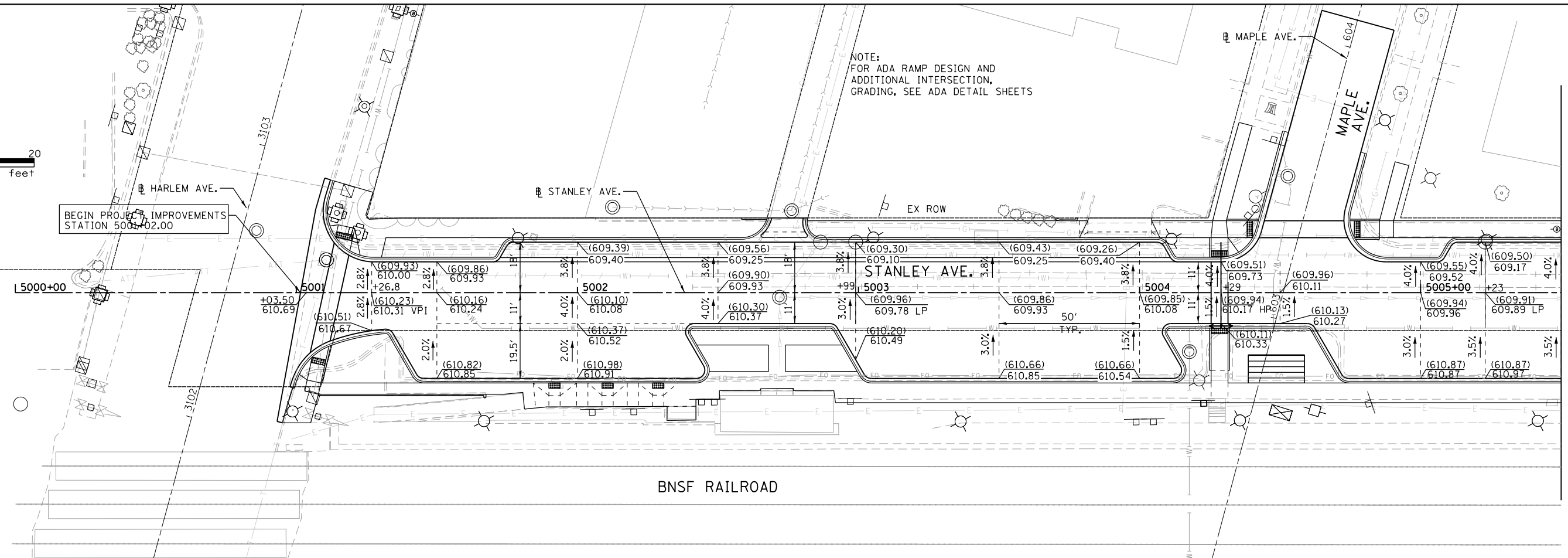
SCALE: SHEET 2 OF 2 SHEETS STA. TO STA.

F.A. RTE.	SECTION	COUNTY	TOTAL SHEETS	SHEET NO.
2030	13-00170-00-RS	COOK	553	220
CONTRACT NO.61H24				
ILLINOIS FED. AID PROJECT				



BEGIN PROJECT IMPROVEMENTS
STATION 5004+02.00

NOTE:
FOR ADA RAMP DESIGN AND
ADDITIONAL INTERSECTION,
GRADING, SEE ADA DETAIL SHEETS



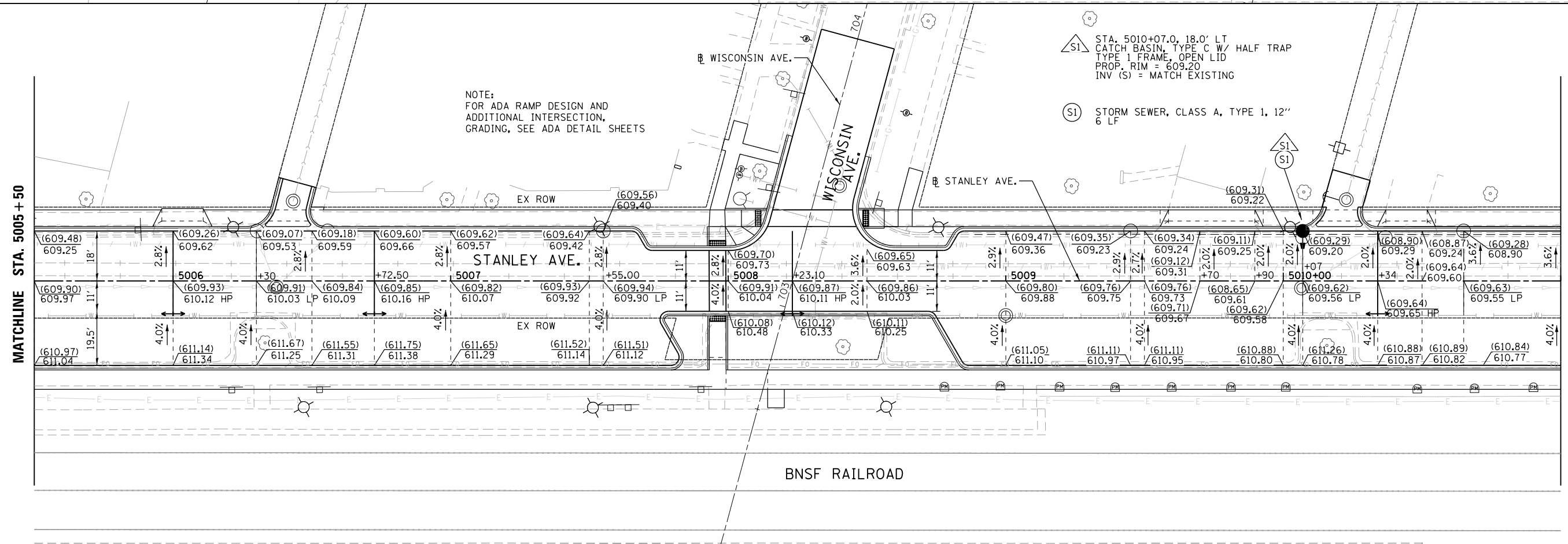
MATCHLINE STA. 5005 + 50

BNSF RAILROAD

NOTE:
FOR ADA RAMP DESIGN AND
ADDITIONAL INTERSECTION,
GRADING, SEE ADA DETAIL SHEETS

△ S1 STA. 5010+07.0, 18.0' LT
CATCH BASIN, TYPE C W/ HALF TRAP
TYPE 1 FRAME, OPEN LID
PROP. RIM = 609.20
INV (S) = MATCH EXISTING

○ S1 STORM SEWER, CLASS A, TYPE 1, 12"
6 LF



MATCHLINE STA. 5005 + 50

MATCHLINE STA. 5011 + 00

BNSF RAILROAD

FILE NAME = M:\BERWYN DEPOT DISTRICT STREETScape (13-180)\DRAWING\Streetscape\CADD Sheets\BD_ST_DRAIN_01.dgn



USER NAME = JuanS
PLOT SCALE = 48.0000' / in.
PLOT DATE = 11/29/2021

DESIGNED -
DRAWN -
CHECKED - TWB
DATE -

REVISED -
REVISED -
REVISED -
REVISED -

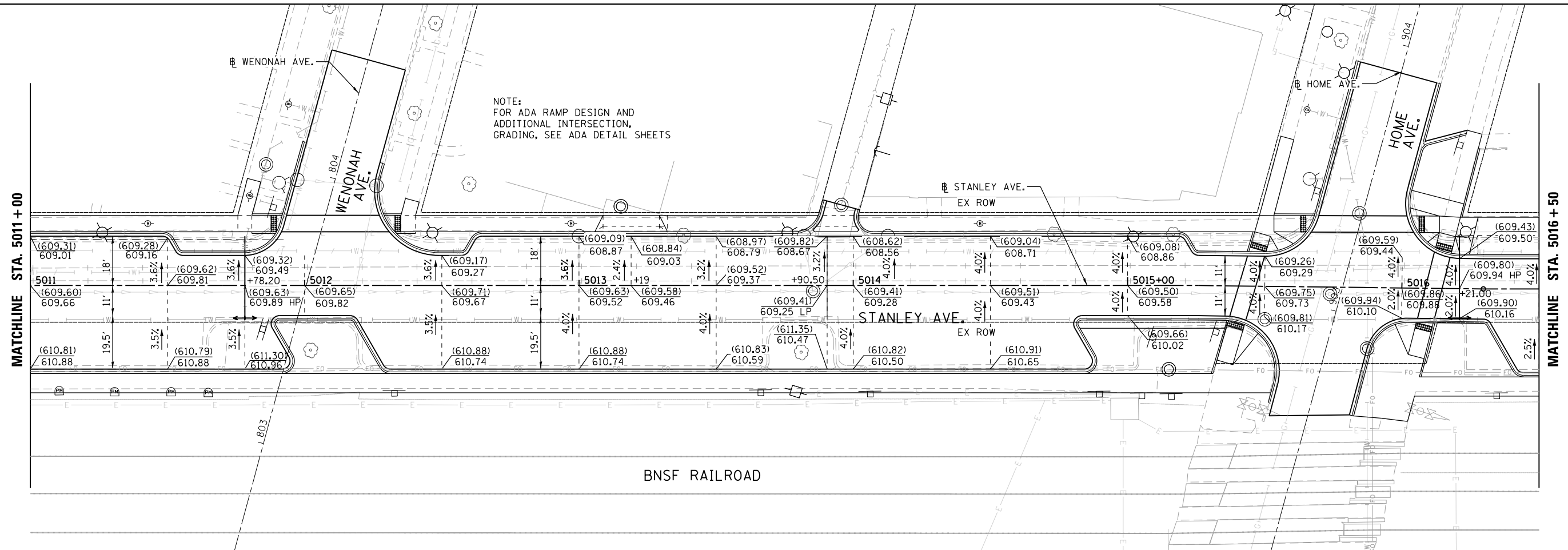
STATE OF ILLINOIS
DEPARTMENT OF TRANSPORTATION

BERWYN DEPOT DISTRICT STREETScape
STANLEY AVENUE DRAINAGE & GRADING PLAN
SCALE: SHEET 1 OF 6 SHEETS STA. TO STA.

F.A. RTE.	SECTION	COUNTY	TOTAL SHEETS	SHEET NO.
1035	13-00170-00-RS	COOK	553	221
CONTRACT NO. 61H24				
ILLINOIS FED. AID PROJECT				

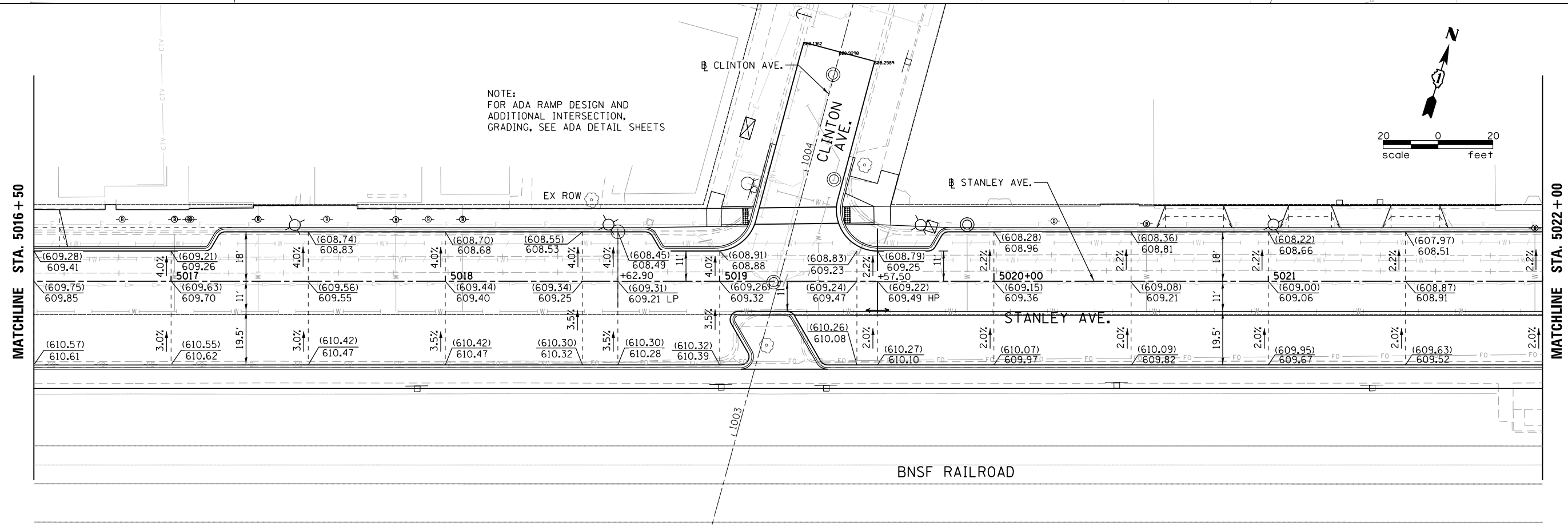
MATCHLINE STA. 5011 + 00

MATCHLINE STA. 5016 + 50



MATCHLINE STA. 5016 + 50

MATCHLINE STA. 5022 + 00



FILE NAME = M:\BERWYN DEPOT DISTRICT STREETScape (13-1801)\DRAWING\Streetscape\CADD Sheets\BD_ST_DRAIN_02.dgn



USER NAME = JuanS
 DRAWN -
 CHECKED - TWB
 DATE -
 PLOT SCALE = 48.0000' / in.
 PLOT DATE = 11/29/2021

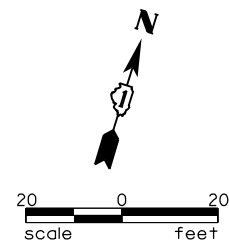
DESIGNED -
 DRAWN -
 CHECKED - TWB
 DATE -

REVISED -
 REVISED -
 REVISED -
 REVISED -

STATE OF ILLINOIS
 DEPARTMENT OF TRANSPORTATION

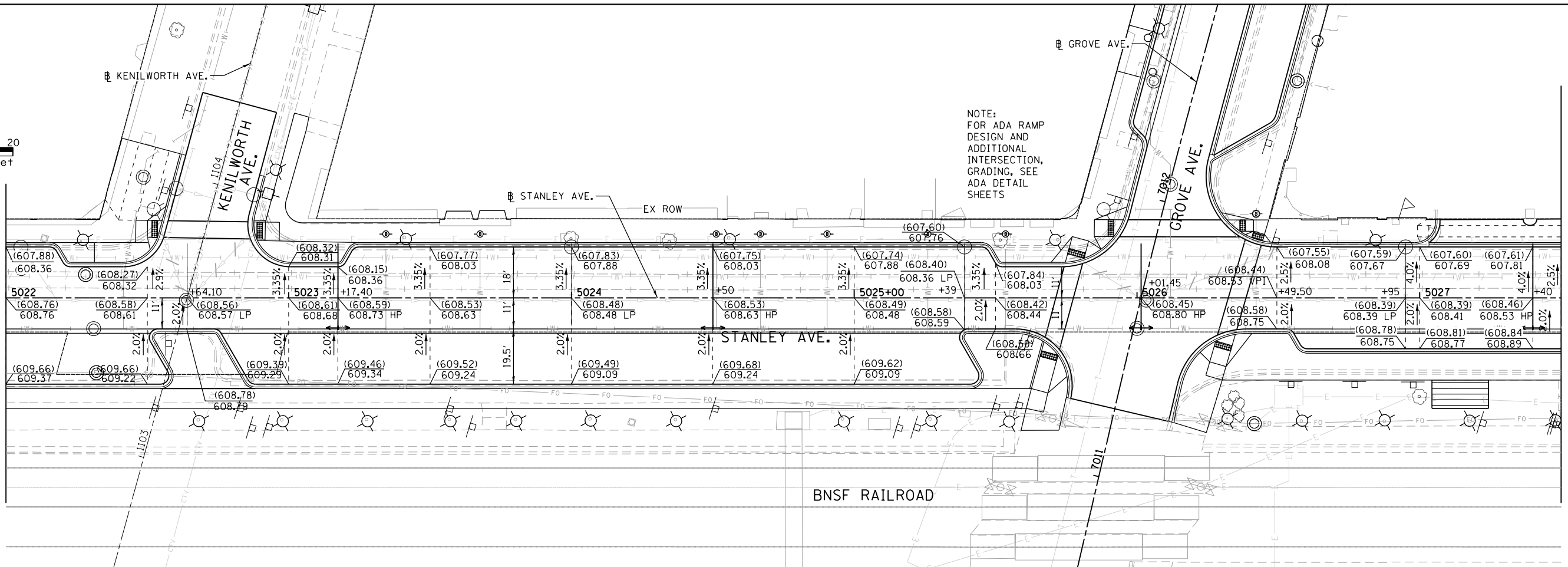
BERWYN DEPOT DISTRICT STREETScape
 STANLEY AVENUE DRAINAGE & GRADING PLAN
 SCALE: SHEET 2 OF 6 SHEETS STA. TO STA.

F.A. RTE.	SECTION	COUNTY	TOTAL SHEETS	SHEET NO.
1035	13-00170-00-RS	COOK	553	222
CONTRACT NO. 61H24				
ILLINOIS FED. AID PROJECT				



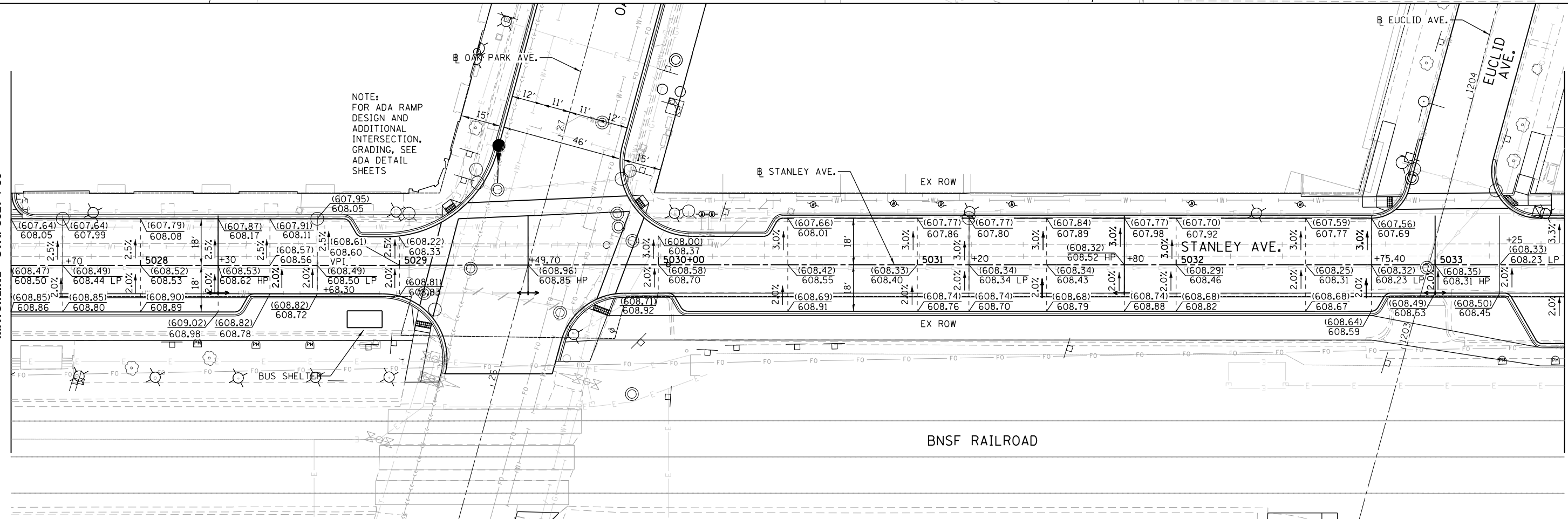
MATCHLINE STA. 5022 + 00

MATCHLINE STA. 5027 + 50



MATCHLINE STA. 5027 + 50

MATCHLINE STA. 5033 + 50



FILE NAME = M:\BERWYN DEPOT DISTRICT STREETScape (13-1801)\DRAWING\Streetscape\CADD Sheets\BD_ST_DRAIN_03.dgn



USER NAME = JuanS
 PLOT SCALE = 48.0000' / in.
 PLOT DATE = 11/29/2021

DESIGNED -
 DRAWN -
 CHECKED - TWB
 DATE -

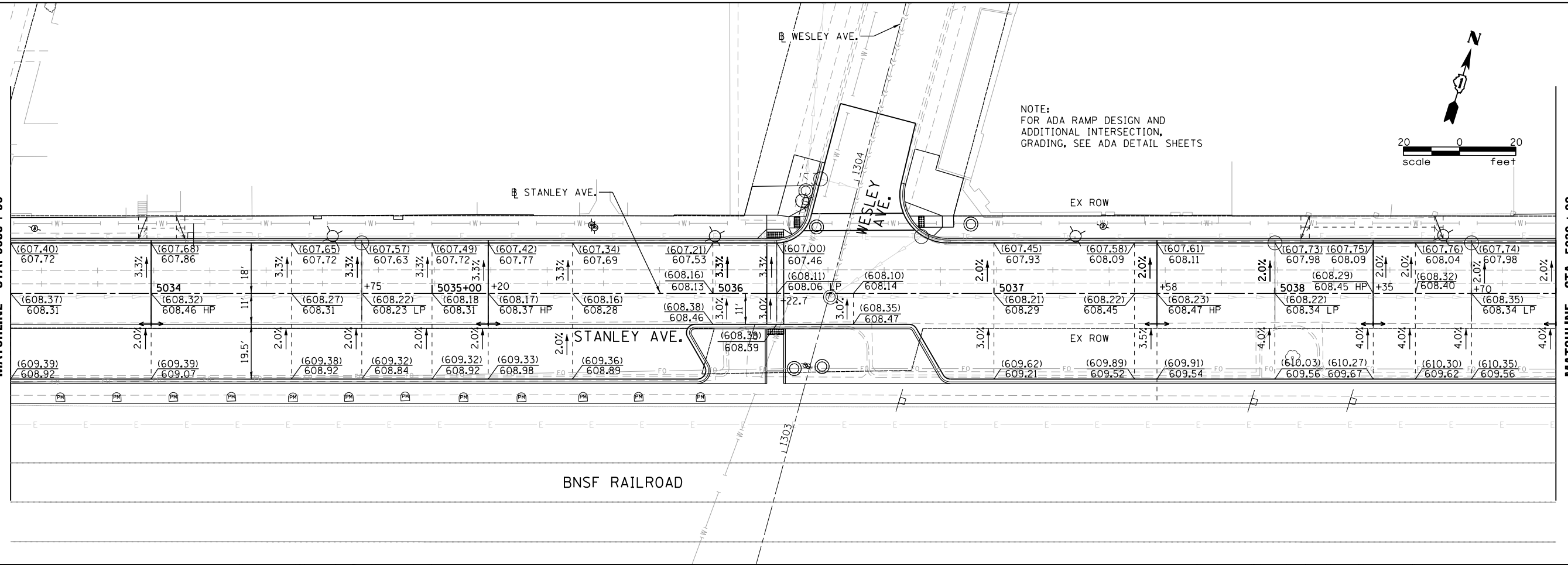
REVISED -
 REVISED -
 REVISED -
 REVISED -

STATE OF ILLINOIS
 DEPARTMENT OF TRANSPORTATION

BERWYN DEPOT DISTRICT STREETScape
 STANLEY AVENUE DRAINAGE & GRADING PLAN
 SCALE: SHEET 3 OF 6 SHEETS STA. TO STA.

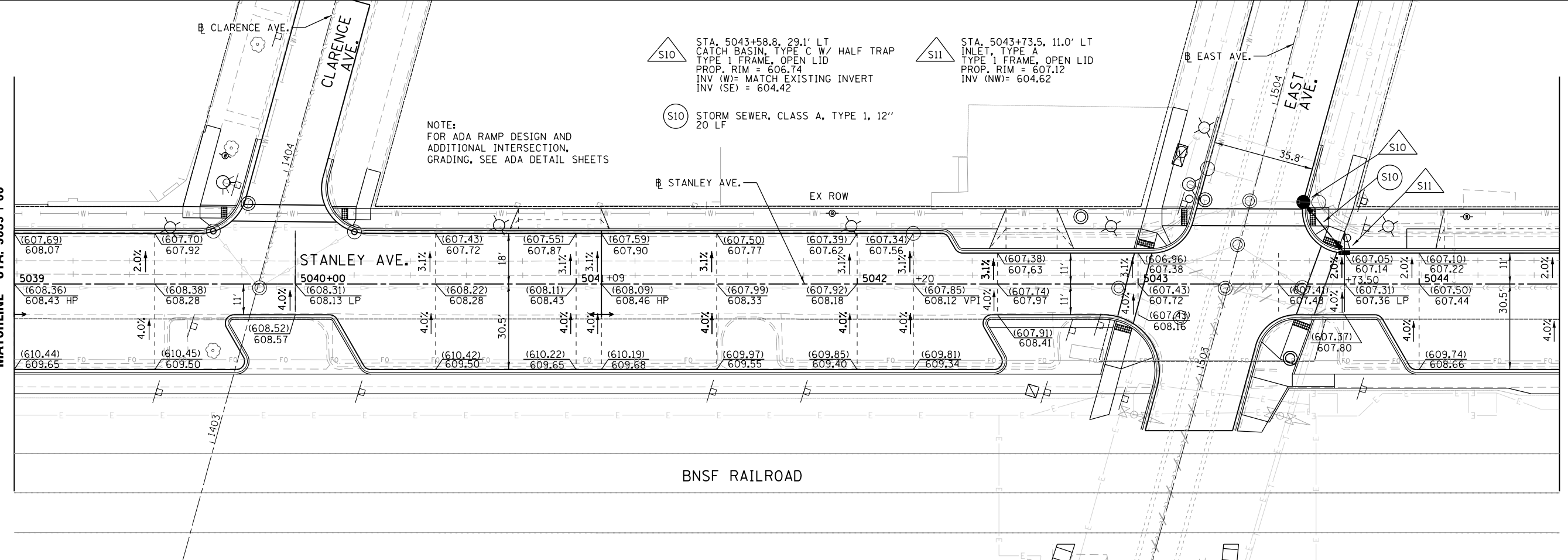
F.A. RTE.	SECTION	COUNTY	TOTAL SHEETS	SHEET NO.
1035	13-00170-00-RS	COOK	553	223
CONTRACT NO. 61H24				
ILLINOIS FED. AID PROJECT				

MATCHLINE STA. 5033 + 50



MATCHLINE STA. 5039 + 00

MATCHLINE STA. 5039 + 00



MATCHLINE STA. 5044 + 50

FILE NAME = M:\BERWYN DEPOT DISTRICT STREETScape (13-1801)\DRAWING\Streetscape\CADD Sheets\RD_ST_DRAIN_04.dgn



USER NAME = JuanS
 DESIGNED -
 DRAWN -
 CHECKED - TWB
 DATE -
 PLOT SCALE = 48.0000' / in.
 PLOT DATE = 11/29/2021

DESIGNED -
 DRAWN -
 CHECKED - TWB
 DATE -

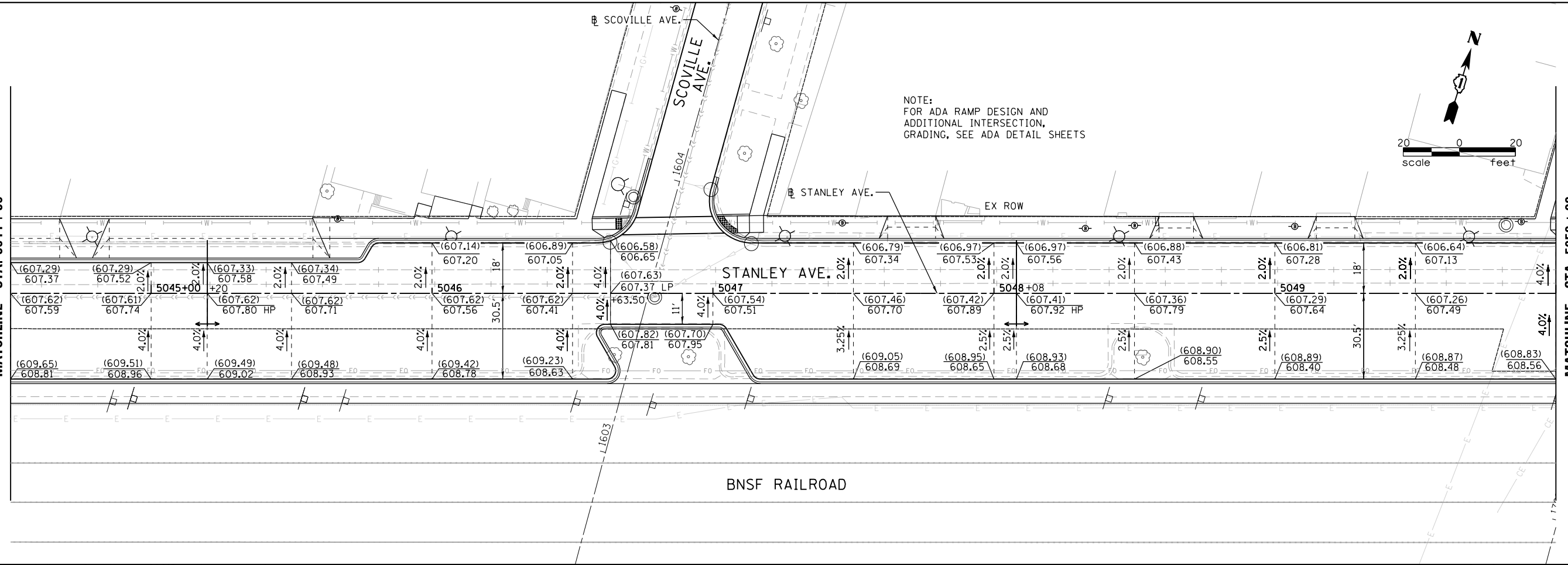
REVISED -
 REVISED -
 REVISED -
 REVISED -

STATE OF ILLINOIS
 DEPARTMENT OF TRANSPORTATION

BERWYN DEPOT DISTRICT STREETScape
 STANLEY AVENUE DRAINAGE & GRADING PLAN
 SCALE: SHEET 4 OF 6 SHEETS STA. TO STA.

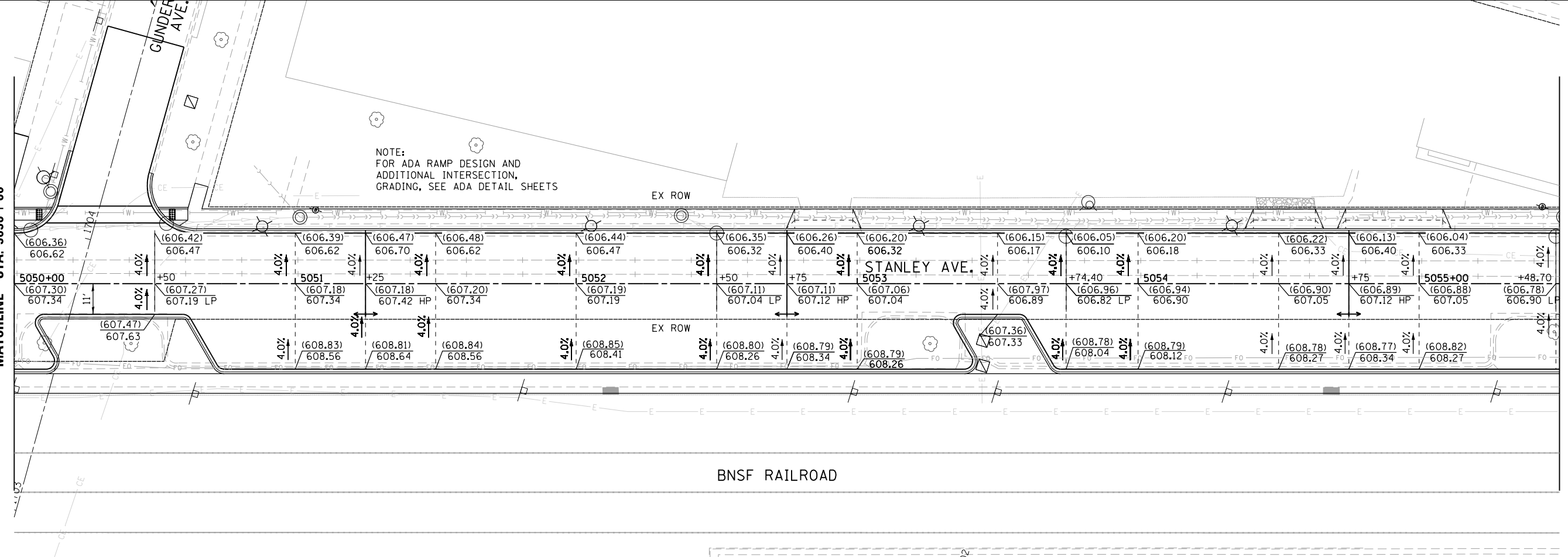
F.A. RTE.	SECTION	COUNTY	TOTAL SHEETS	SHEET NO.
1035	13-00170-00-RS	COOK	553	224
CONTRACT NO.61H24				
ILLINOIS FED. AID PROJECT				

MATCHLINE STA. 5044 + 50



MATCHLINE STA. 5050 + 00

MATCHLINE STA. 5050 + 00



MATCHLINE STA. 5055 + 00

FILE NAME = M:\BERWYN DEPOT DISTRICT STREETScape (13-1801)\DRAWING\Streetscape\CADD Sheets\RD_ST_DRAIN_05.dgn



USER NAME = JuanS	DESIGNED -	REVISED -
PLOT SCALE = 48.0000' / in.	DRAWN -	REVISED -
PLOT DATE = 11/29/2021	CHECKED - TWB	REVISED -
	DATE -	REVISED -

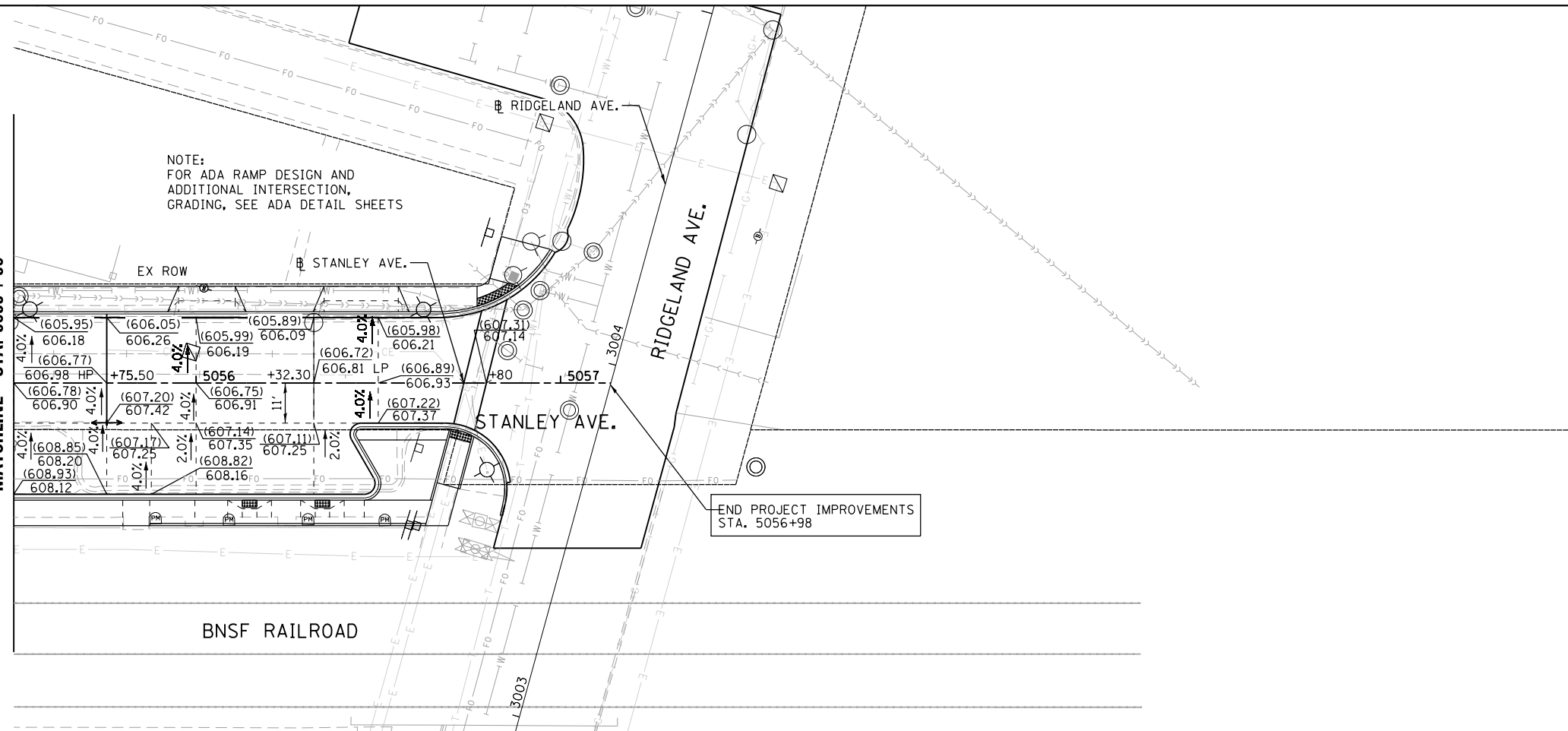
STATE OF ILLINOIS
DEPARTMENT OF TRANSPORTATION

BERWYN DEPOT DISTRICT STREETScape
STANLEY AVENUE DRAINAGE & GRADING PLAN

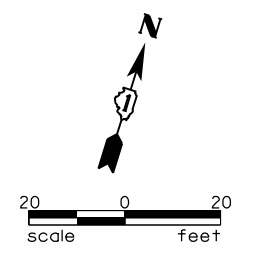
SCALE: SHEET 5 OF 6 SHEETS STA. TO STA.

F.A. RTE.	SECTION	COUNTY	TOTAL SHEETS	SHEET NO.
1035	13-00170-00-RS	COOK	553	225
CONTRACT NO. 61H24				
ILLINOIS FED. AID PROJECT				

MATCHLINE STA. 5055 + 50



NOTE:
FOR ADA RAMP DESIGN AND
ADDITIONAL INTERSECTION,
GRADING, SEE ADA DETAIL SHEETS



END PROJECT IMPROVEMENTS
STA. 5056+98

FILE NAME = M:\BERWYN DEPOT DISTRICT STREETScape (13-180)\DRAWING\Streetscape\CADD Sheets\BD_ST_DRAIN_06.dgn



USER NAME = JuanS	DESIGNED -	REVISED -
PLOT SCALE = 48.0000' / in.	DRAWN -	REVISED -
PLOT DATE = 11/29/2021	CHECKED - TWB	REVISED -
	DATE -	REVISED -

STATE OF ILLINOIS
DEPARTMENT OF TRANSPORTATION

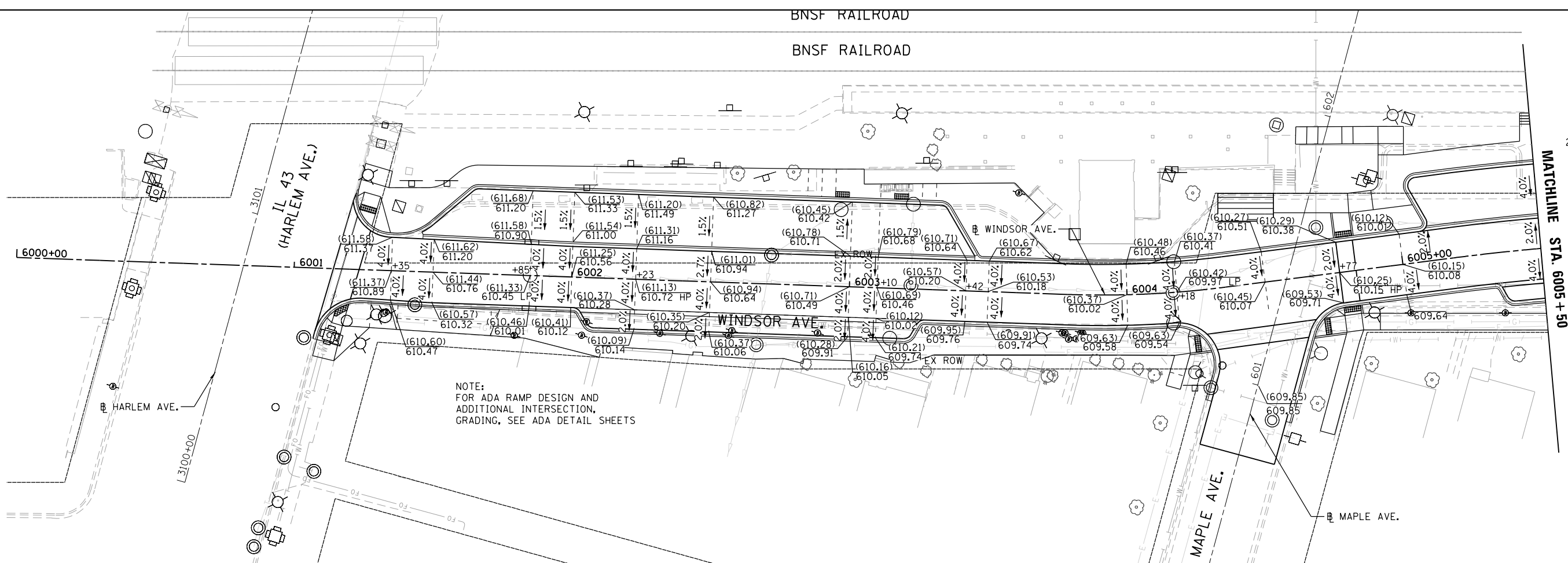
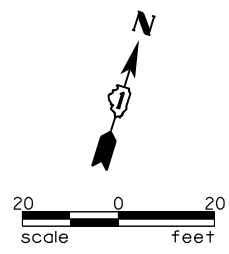
BERWYN DEPOT DISTRICT STREETScape
STANLEY AVENUE DRAINAGE & GRADING PLAN

SCALE: SHEET 6 OF 6 SHEETS STA. TO STA.

F.A. RTE.	SECTION	COUNTY	TOTAL SHEETS	SHEET NO.
1035	13-00170-00-RS	COOK	553	226
CONTRACT NO.61H24				
ILLINOIS FED. AID PROJECT				

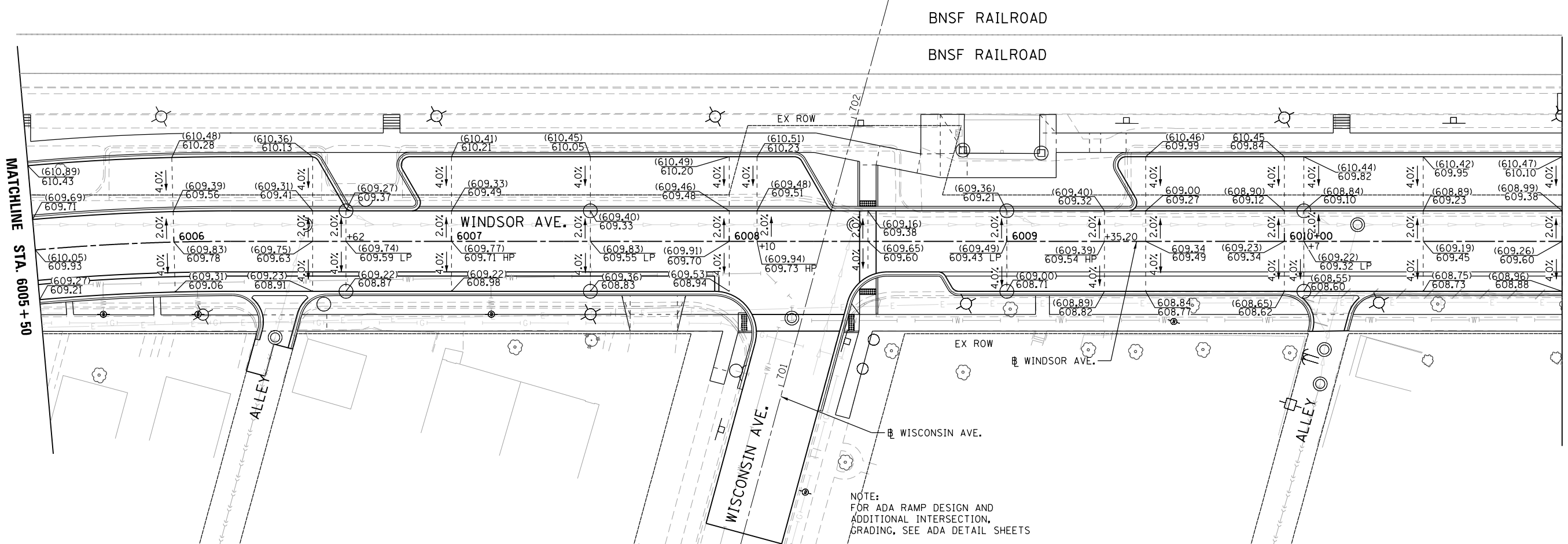
BNSF RAILROAD

BNSF RAILROAD



BNSF RAILROAD

BNSF RAILROAD



NOTE:
FOR ADA RAMP DESIGN AND
ADDITIONAL INTERSECTION,
GRADING, SEE ADA DETAIL SHEETS

FILE NAME = M:\BERWYN DEPOT DISTRICT STREETScape (13-1801)\DRAWING\Streetscape\CADD Sheets\BD_WINDRAIN_01.dgn



USER NAME = JuanS
DESIGNED -
DRAWN -
CHECKED - TWB
DATE -
PLOT SCALE = 48.0000' / in.
PLOT DATE = 11/29/2021

DESIGNED -
DRAWN -
CHECKED - TWB
DATE -

REVISED -
REVISED -
REVISED -
REVISED -

STATE OF ILLINOIS
DEPARTMENT OF TRANSPORTATION

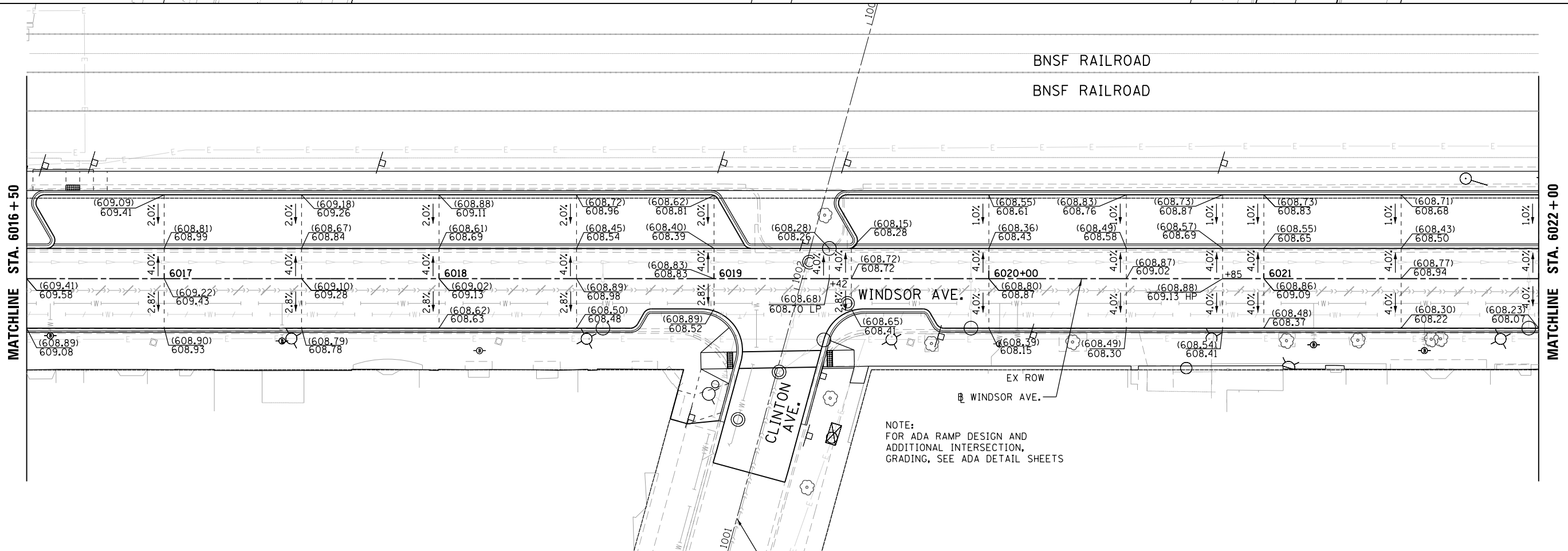
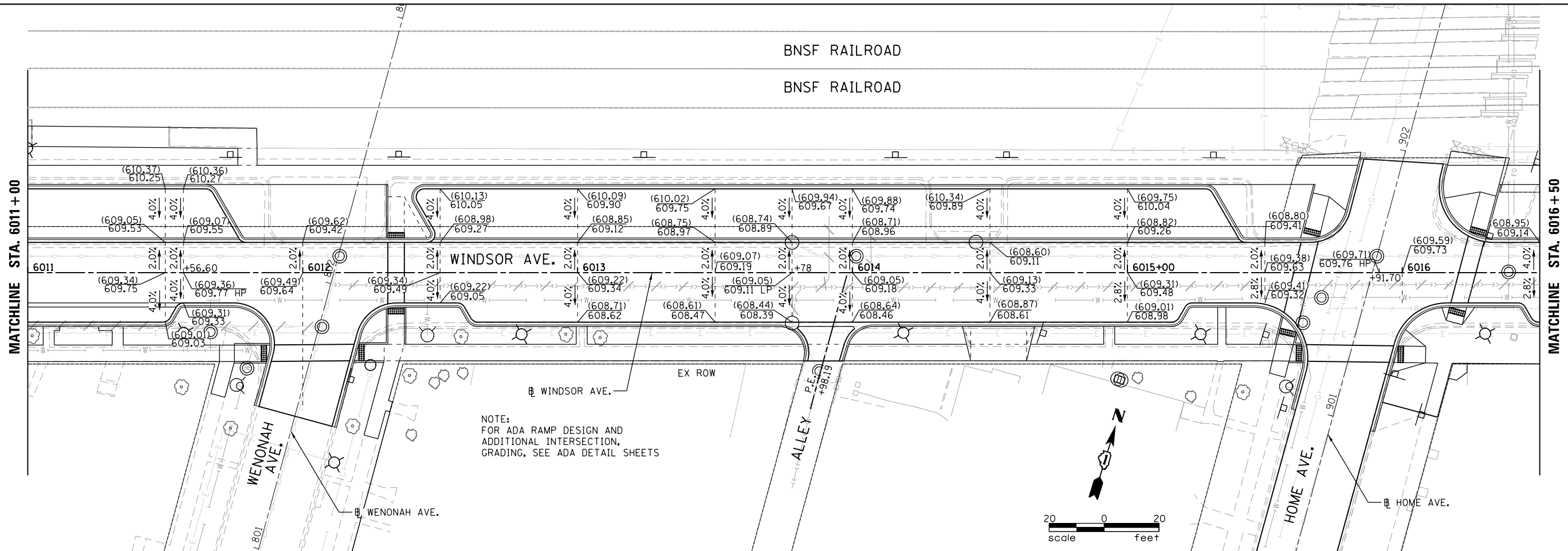
BERWYN DEPOT DISTRICT STREETScape
WINDSOR AVENUE DRAINAGE & GRADING PLAN

SCALE: SHEET 1 OF 6 SHEETS STA. TO STA.

F.A. RTE.	SECTION	COUNTY	TOTAL SHEETS	SHEET NO.
1036	13-00170-00-RS	COOK	553	227
CONTRACT NO.61H24				

ILLINOIS FED. AID PROJECT

FILE NAME = M:\BERWYN DEPOT DISTRICT STREETScape (13-1801)\DRAWING\Streetscape\CADD Sheets\BD_WN_DRAIN_02.dgn



USER NAME = JuanS
 DESIGNED -
 DRAWN -
 CHECKED - TWB
 DATE -
 PLOT SCALE = 48.0000' / in.
 PLOT DATE = 11/29/2021

DESIGNED -
 DRAWN -
 CHECKED - TWB
 DATE -

REVISED -
 REVISED -
 REVISED -
 REVISED -

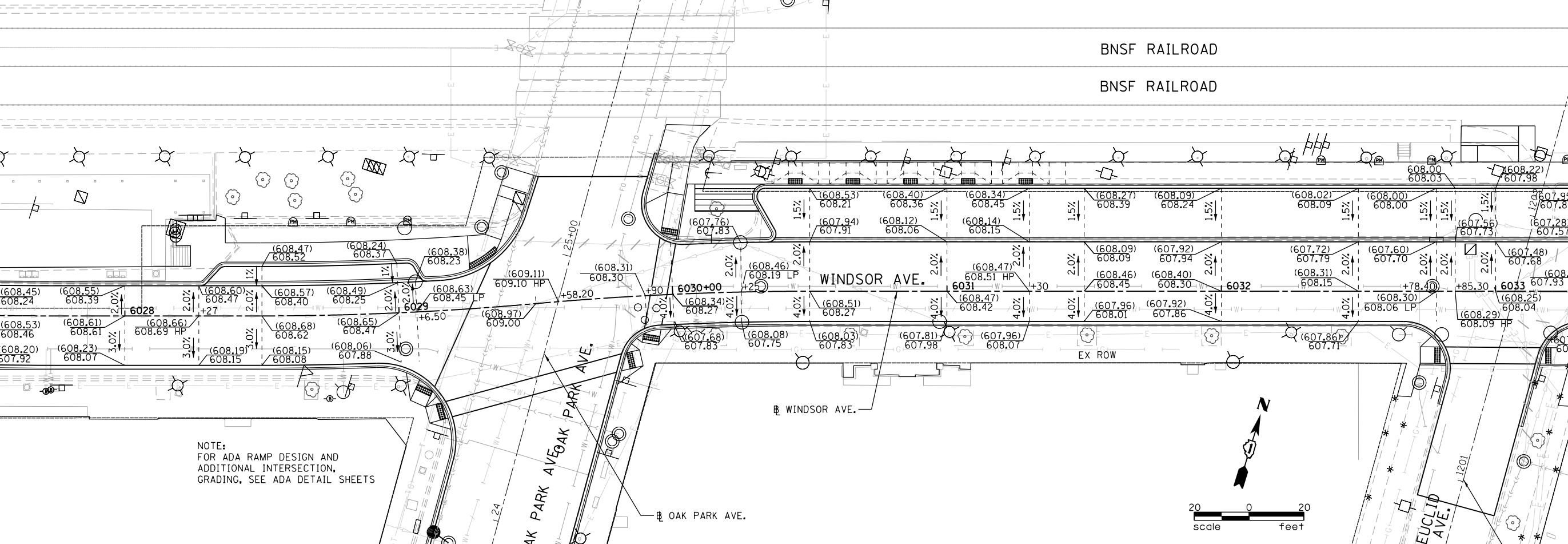
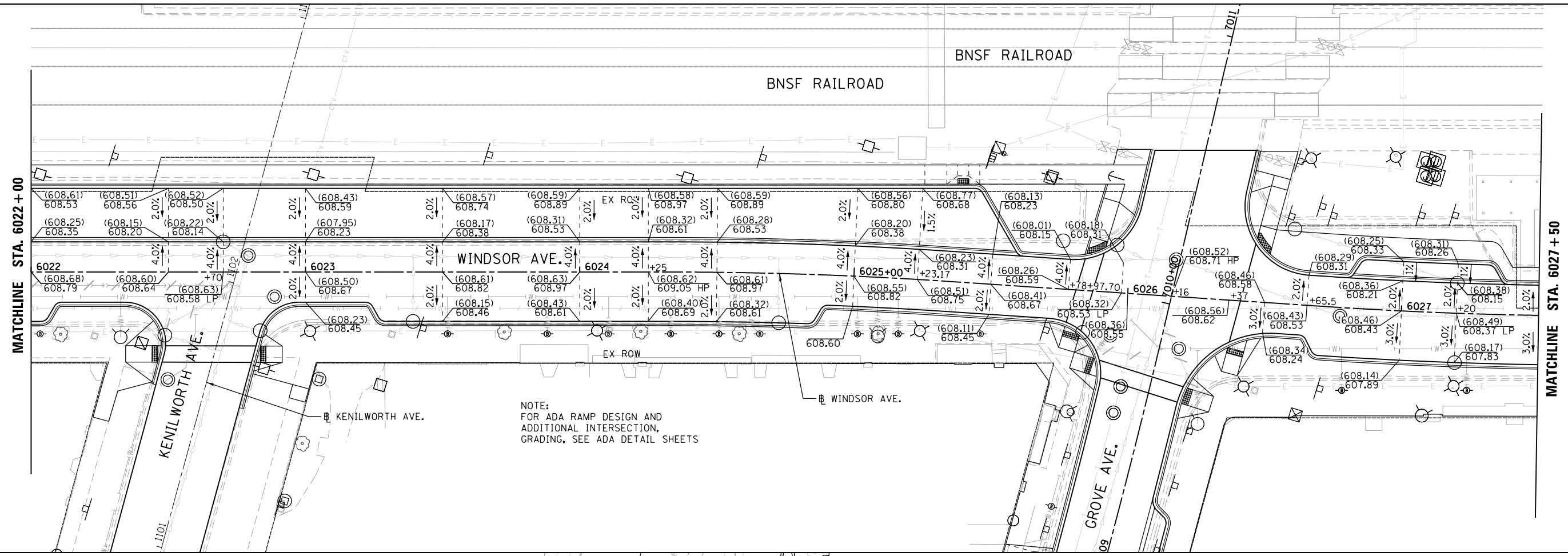
STATE OF ILLINOIS
 DEPARTMENT OF TRANSPORTATION

BERWYN DEPOT DISTRICT STREETScape
 WINDSOR AVENUE DRAINAGE & GRADING PLAN

F.A. RTE.	SECTION	COUNTY	TOTAL SHEETS	SHEET NO.
1036	13-00170-00-RS	COOK	553	228
CONTRACT NO.61H24				
ILLINOIS FED. AID PROJECT				

SCALE: SHEET 2 OF 6 SHEETS STA. TO STA.

FILE NAME = M:\BERWYN DEPOT DISTRICT STREETScape (13-1801)\DRAWING\Streetscape\CADD Sheets\RD_WN_DRAIN_03.dgn



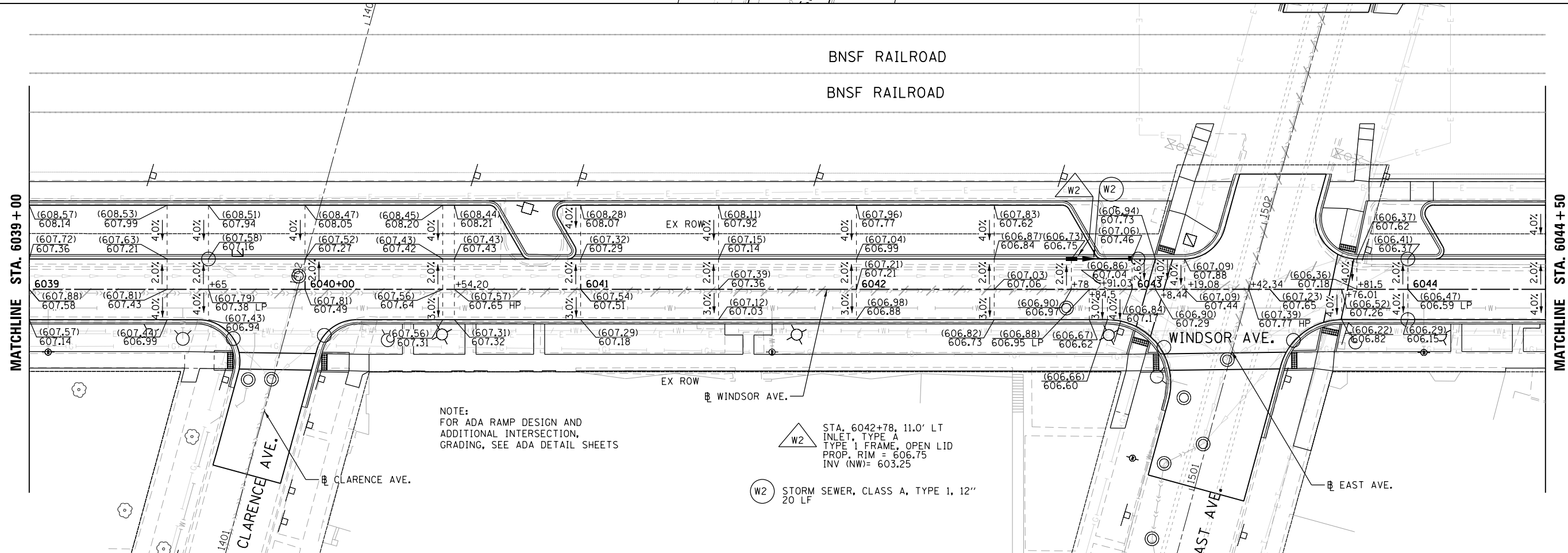
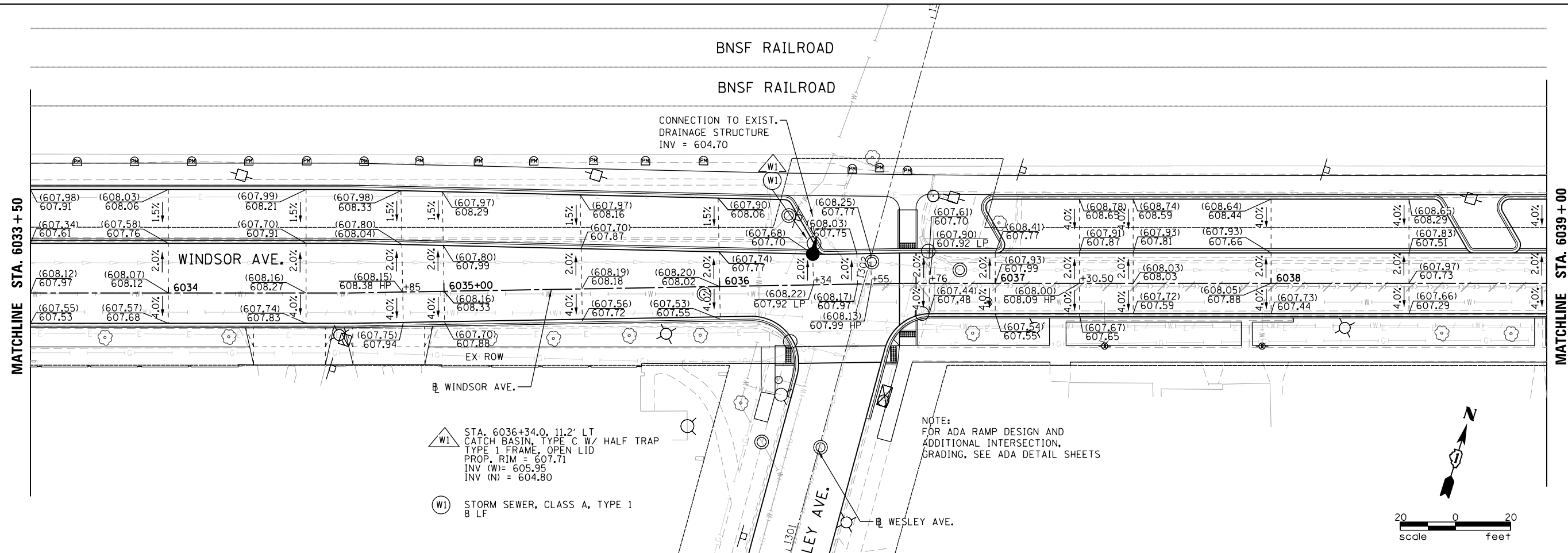
USER NAME = JuanS	DESIGNED -	REVISED -
PLOT SCALE = 48.0000' / in.	DRAWN -	REVISED -
PLOT DATE = 11/29/2021	CHECKED - TWB	REVISED -
	DATE -	REVISED -

**STATE OF ILLINOIS
DEPARTMENT OF TRANSPORTATION**

**BERWYN DEPOT DISTRICT STREETScape
WINDSOR AVENUE DRAINAGE & GRADING PLAN**

SCALE: SHEET 3 OF 6 SHEETS STA. TO STA.

F.A. RTE.	SECTION	COUNTY	TOTAL SHEETS	SHEET NO.
1036	13-00170-00-RS	COOK	553	229
CONTRACT NO.61H24				
ILLINOIS FED. AID PROJECT				



FILE NAME = M:\BERWYN DEPOT DISTRICT STREETScape (13-180)\DRAWING\Streetscape\CADD Sheets\BD_WINDRAIN_04.dgn



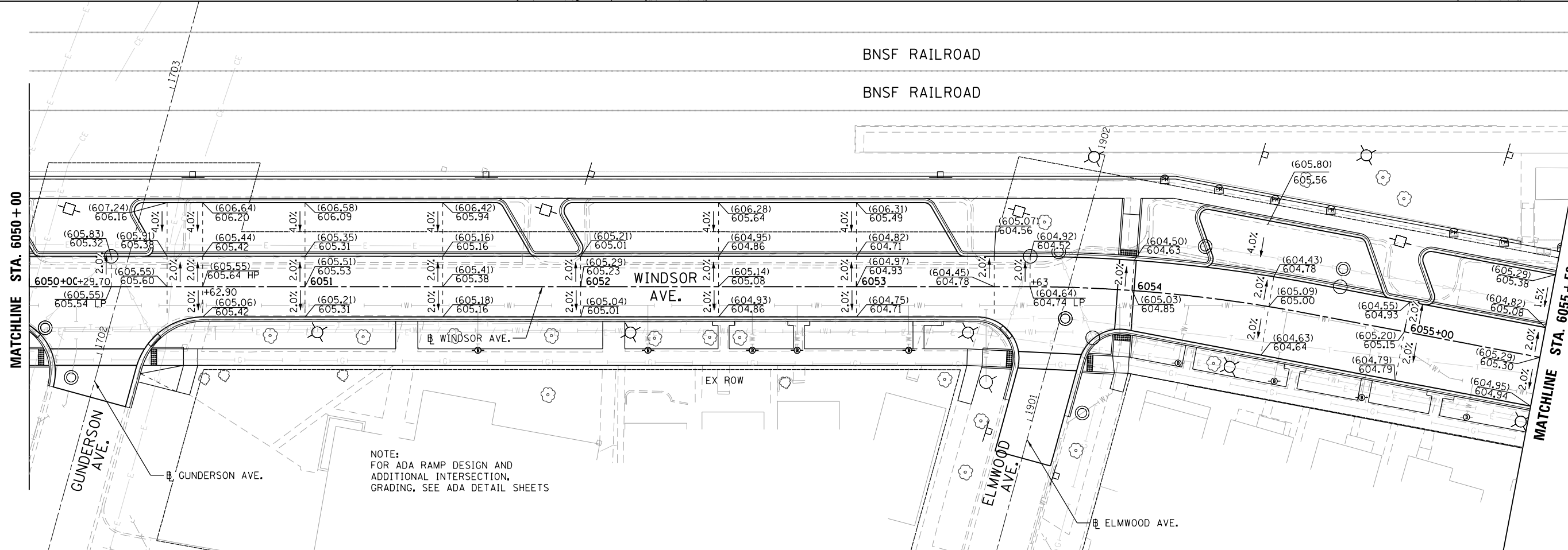
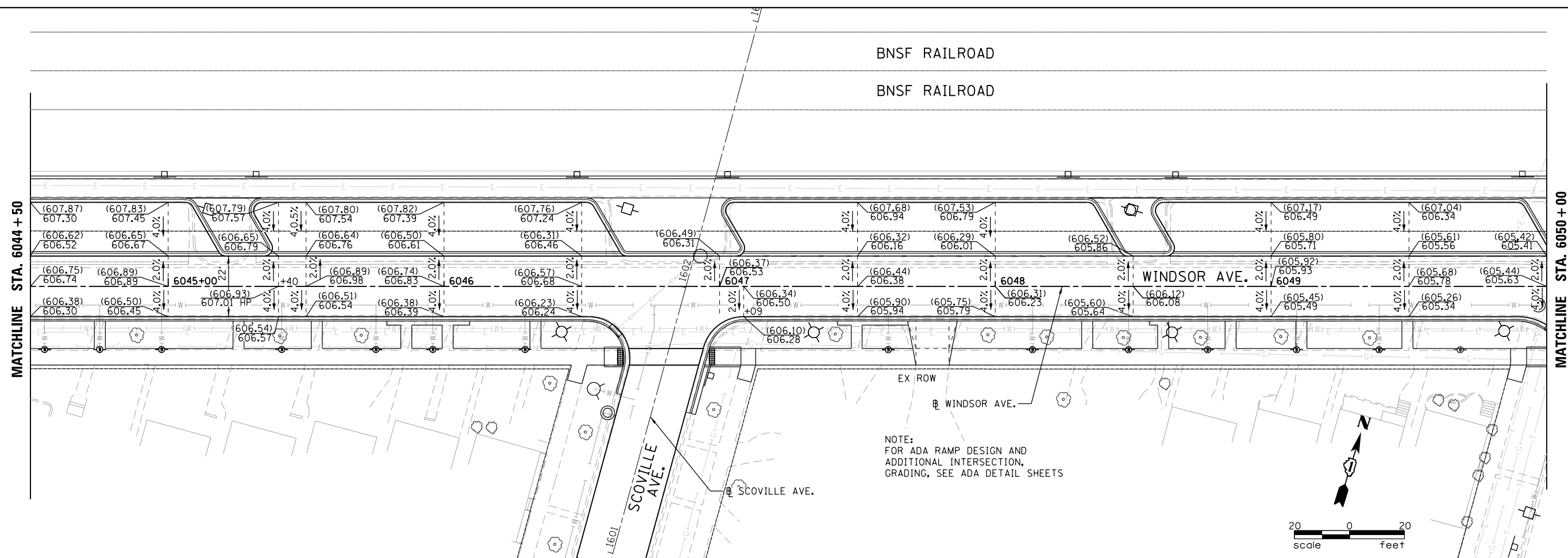
USER NAME = juanS	DESIGNED -	REVISED -
PLOT SCALE = 48.0000' / in.	DRAWN -	REVISED -
PLOT DATE = 11/29/2021	CHECKED - TWB	REVISED -
	DATE -	REVISED -

STATE OF ILLINOIS
DEPARTMENT OF TRANSPORTATION

BERWYN DEPOT DISTRICT STREETScape
WINDSOR AVENUE DRAINAGE & GRADING PLAN

SCALE: SHEET 4 OF 6 SHEETS STA. TO STA.

F.A. RTE.	SECTION	COUNTY	TOTAL SHEETS	SHEET NO.
1036	13-00170-00-RS	COOK	553	230
CONTRACT NO. 61H24				
ILLINOIS FED. AID PROJECT				



FILE NAME = M:\BERWYN DEPOT DISTRICT STREETScape (13-180)\DRAWING\Streetscape\CADD Sheets\BD_WINDRAIN_05.dgn



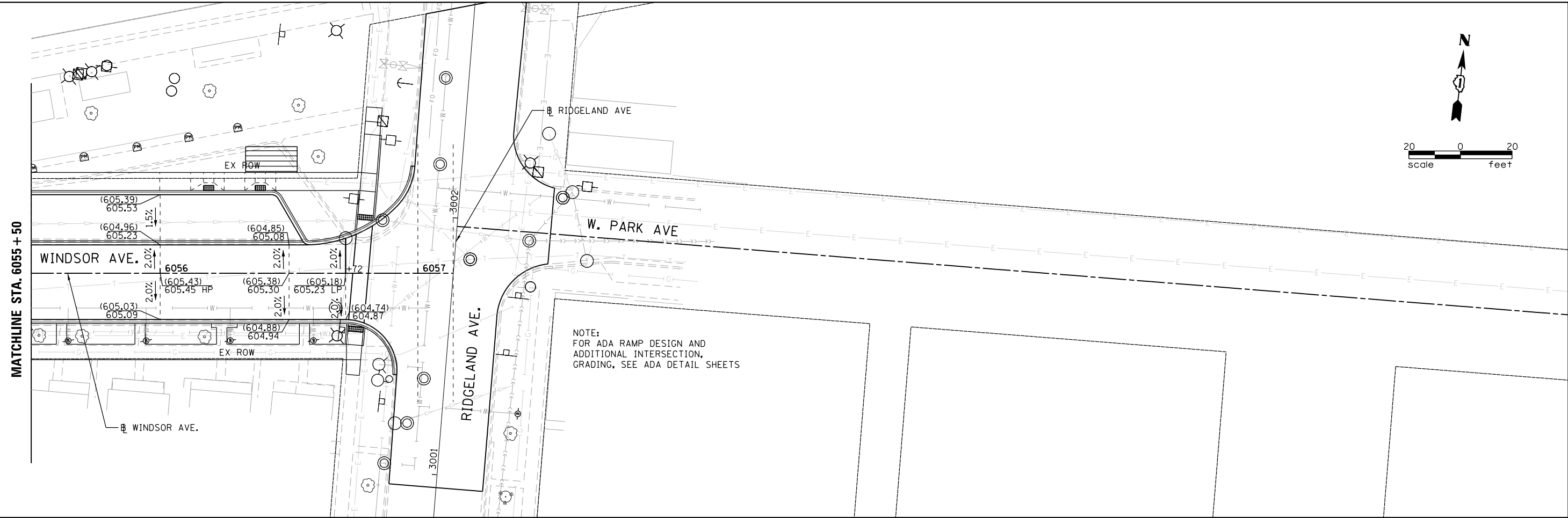
USER NAME = JuanS	DESIGNED -	REVISED -
PLOT SCALE = 48.0000' / in.	DRAWN -	REVISED -
PLOT DATE = 11/29/2021	CHECKED - TWB	REVISED -
	DATE -	REVISED -

**STATE OF ILLINOIS
DEPARTMENT OF TRANSPORTATION**

**BERWYN DEPOT DISTRICT STREETScape
WINDSOR AVENUE DRAINAGE & GRADING PLAN**

SCALE: SHEET 5 OF 6 SHEETS STA. TO STA.

F.A. RTE.	SECTION	COUNTY	TOTAL SHEETS	SHEET NO.
1036	13-00170-00-RS	COOK	553	231
CONTRACT NO.61H24				
ILLINOIS FED. AID PROJECT				



FILE NAME = M:\BERWYN DEPOT DISTRICT STREETScape (13-1801)\DRAWING\Streetscape\CADD Sheets\1801_WN_DRAIN_06.dgn



USER NAME = JuanS	DESIGNED -	REVISED -
	DRAWN -	REVISED -
PLOT SCALE = 48.0000' / in.	CHECKED - TWB	REVISED -
PLOT DATE = 11/29/2021	DATE -	REVISED -

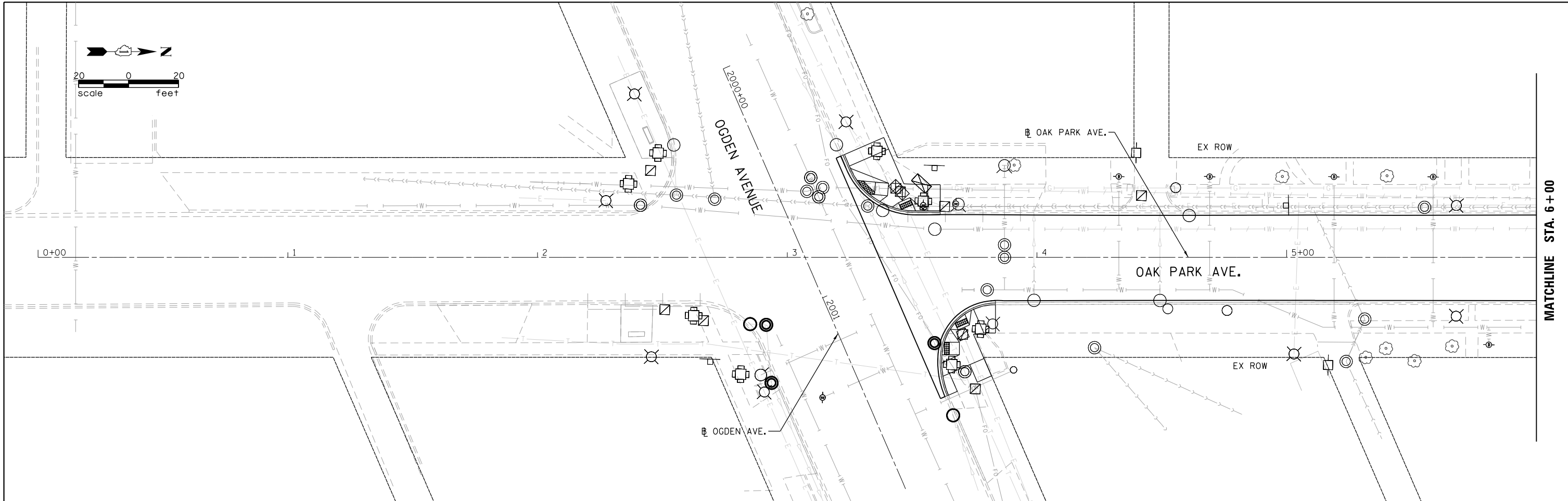
**STATE OF ILLINOIS
DEPARTMENT OF TRANSPORTATION**

**BERWYN DEPOT DISTRICT STREETScape
WINDSOR AVENUE DRAINAGE & GRADING PLAN**

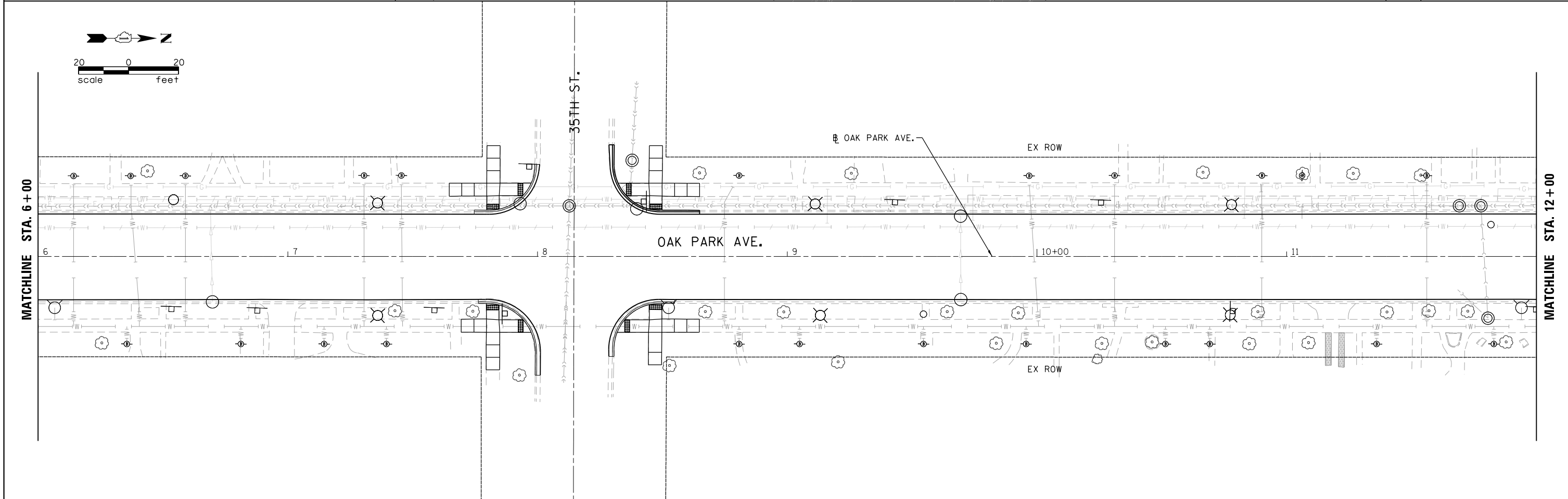
SCALE: SHEET 6 OF 6 SHEETS STA. TO STA.

F.A. RTE.	SECTION	COUNTY	TOTAL SHEETS	SHEET NO.
1036	13-00170-00-RS	COOK	553	232
CONTRACT NO.61H24				
ILLINOIS FED. AID PROJECT				

FILE NAME = M:\BERWYN DEPOT DISTRICT STREETScape (13-1801)\DRAWING\Streetscape\CADD Sheets\BD_OP_DRAIN_01.dgn



MATCHLINE STA. 6+00



MATCHLINE STA. 6+00

MATCHLINE STA. 12+00



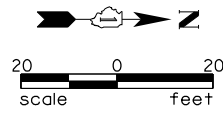
USER NAME = JuanS	DESIGNED -	REVISED -
PLOT SCALE = 40.0000' / in.	DRAWN -	REVISED -
PLOT DATE = 11/29/2021	CHECKED - TWB	REVISED -
	DATE -	REVISED -

STATE OF ILLINOIS
DEPARTMENT OF TRANSPORTATION

BERWYN DEPOT DISTRICT STREETScape
OAK PARK AVENUE DRAINAGE & GRADING PLAN

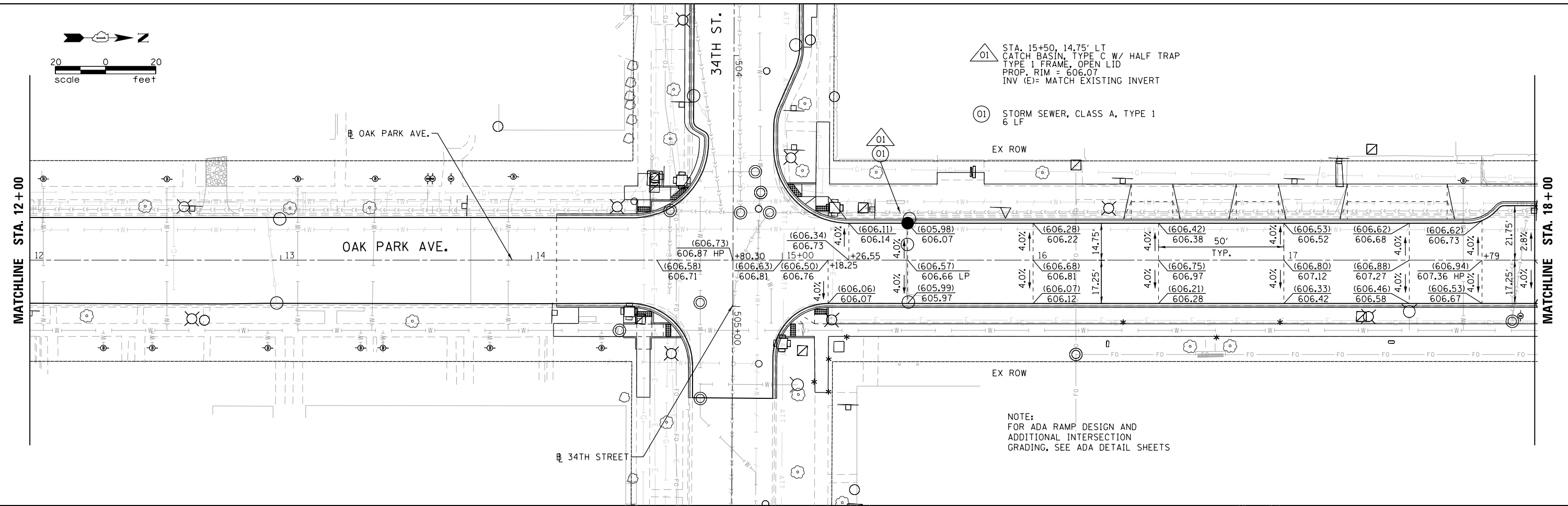
SCALE: SHEET 1 OF 4 SHEETS STA. TO STA.

F.A. RTE.	SECTION	COUNTY	TOTAL SHEETS	SHEET NO.
2275	13-00170-00-RS	COOK	553	233
CONTRACT NO. 61H24				
ILLINOIS FED. AID PROJECT				



MATCHLINE STA. 12+00

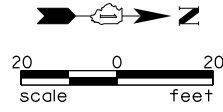
MATCHLINE STA. 18+00



01 STA. 15+50, 14.75' LT
CATCH BASIN, TYPE C W/ HALF TRAP
TYPE 1 FRAME, OPEN LID
PROP. RIM = 606.07
INV (E)= MATCH EXISTING INVERT

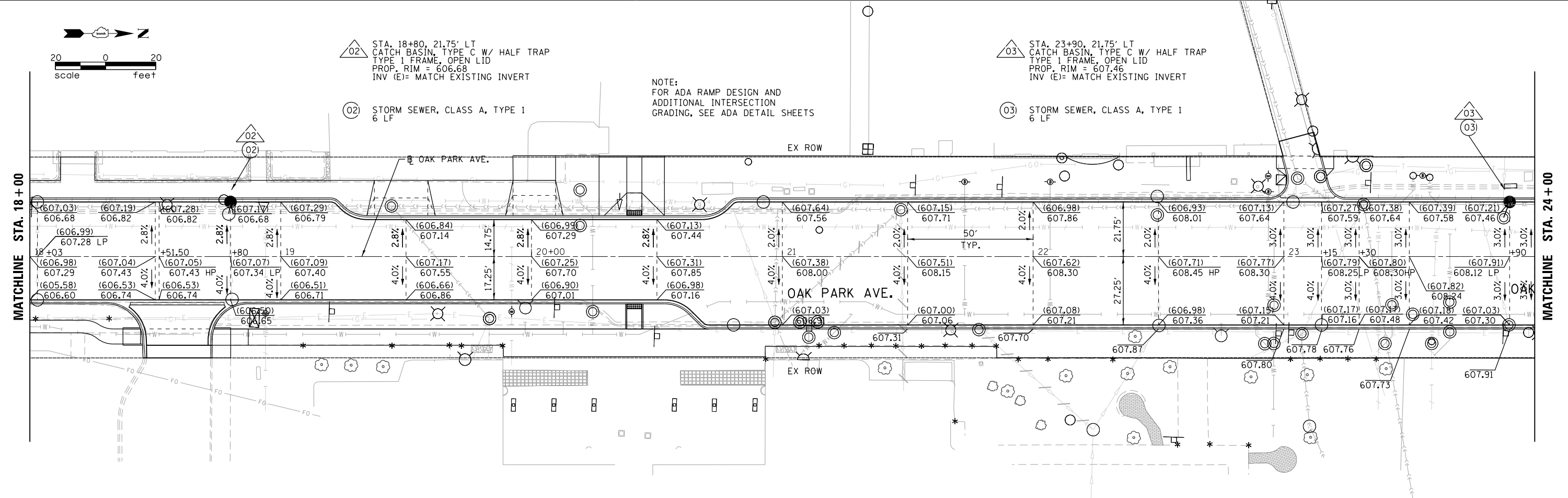
01 STORM SEWER, CLASS A, TYPE 1
6 LF

NOTE:
FOR ADA RAMP DESIGN AND
ADDITIONAL INTERSECTION
GRADING, SEE ADA DETAIL SHEETS



MATCHLINE STA. 18+00

MATCHLINE STA. 24+00



02 STA. 18+80, 21.75' LT
CATCH BASIN, TYPE C W/ HALF TRAP
TYPE 1 FRAME, OPEN LID
PROP. RIM = 606.68
INV (E)= MATCH EXISTING INVERT

02 STORM SEWER, CLASS A, TYPE 1
6 LF

NOTE:
FOR ADA RAMP DESIGN AND
ADDITIONAL INTERSECTION
GRADING, SEE ADA DETAIL SHEETS

03 STA. 23+90, 21.75' LT
CATCH BASIN, TYPE C W/ HALF TRAP
TYPE 1 FRAME, OPEN LID
PROP. RIM = 607.46
INV (E)= MATCH EXISTING INVERT

03 STORM SEWER, CLASS A, TYPE 1
6 LF

FILE NAME = M:\BERWYN DEPOT DISTRICT STREETScape (13-180)\DRAWING\Streetscape\CADD Sheets\180_DP_DRAIN_02.dgn



USER NAME = JuanS
PLOT SCALE = 48.0000' / in.
PLOT DATE = 11/29/2021

DESIGNED -
DRAWN -
CHECKED - TWB
DATE -

REVISED -
REVISED -
REVISED -
REVISED -

STATE OF ILLINOIS
DEPARTMENT OF TRANSPORTATION

BERWYN DEPOT DISTRICT STREETScape
OAK PARK AVENUE DRAINAGE & GRADING PLAN

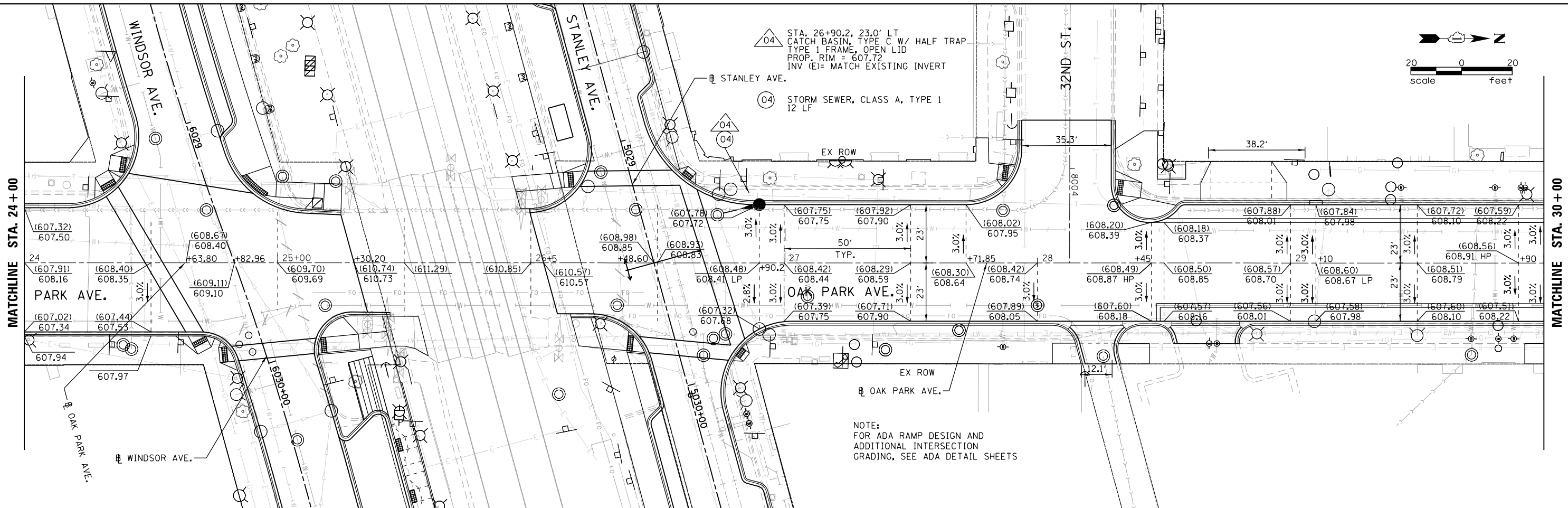
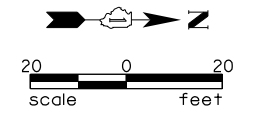
SCALE: SHEET 2 OF 4 SHEETS STA. TO STA.

F.A. RTE.	SECTION	COUNTY	TOTAL SHEETS	SHEET NO.
2275	13-00170-00-RS	COOK	553	234
CONTRACT NO.61H24				

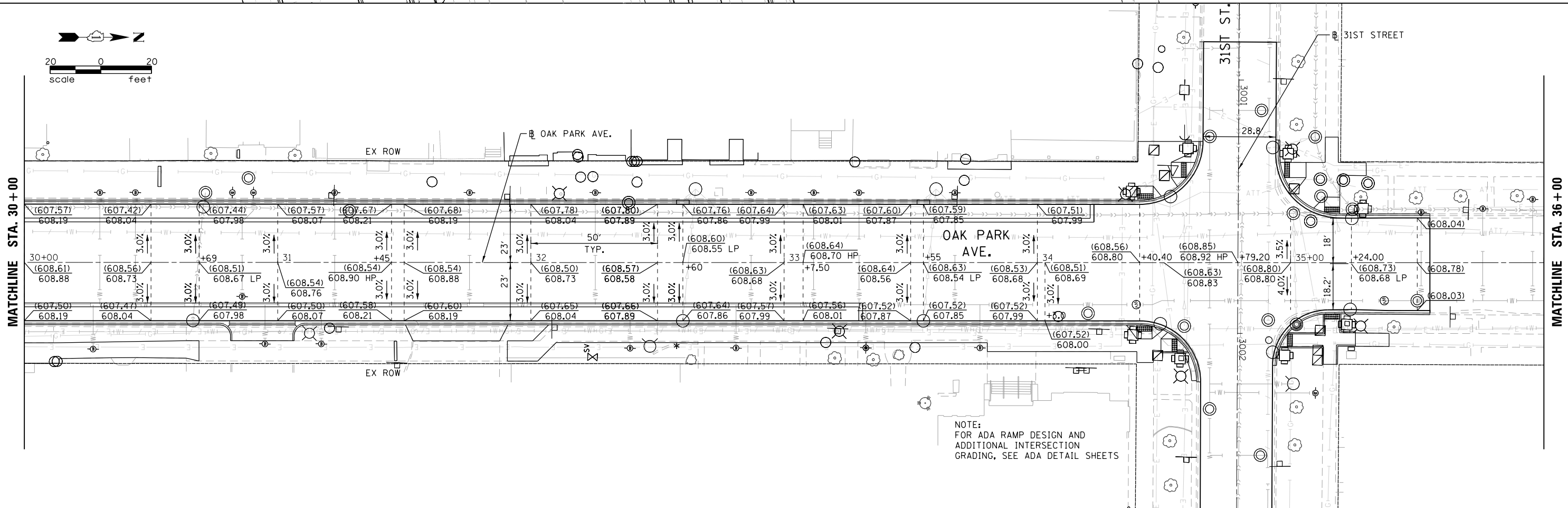
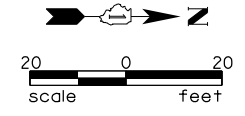
ILLINOIS FED. AID PROJECT

04 STA. 26+90.2, 23.0' LT
 CATCH BASIN, TYPE C W/ HALF TRAP
 TYPE 1 FRAME, OPEN LID
 PROP. RIM = 607.72
 INV (E) = MATCH EXISTING INVERT

04 STORM SEWER, CLASS A, TYPE 1
 12 LF



NOTE:
 FOR ADA RAMP DESIGN AND
 ADDITIONAL INTERSECTION
 GRADING, SEE ADA DETAIL SHEETS



NOTE:
 FOR ADA RAMP DESIGN AND
 ADDITIONAL INTERSECTION
 GRADING, SEE ADA DETAIL SHEETS

FILE NAME = M:\BERWYN DEPOT DISTRICT STREETScape (13-1801)\DRAWING\Streetscape\CADD Sheets\180_DP_DRAIN_03.dgn



USER NAME = JuanS
 PLOT SCALE = 48.0000' / in.
 PLOT DATE = 11/29/2021

DESIGNED -
 DRAWN -
 CHECKED - TWB
 DATE -

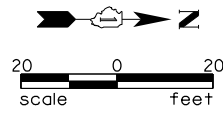
REVISED -
 REVISED -
 REVISED -
 REVISED -

STATE OF ILLINOIS
 DEPARTMENT OF TRANSPORTATION

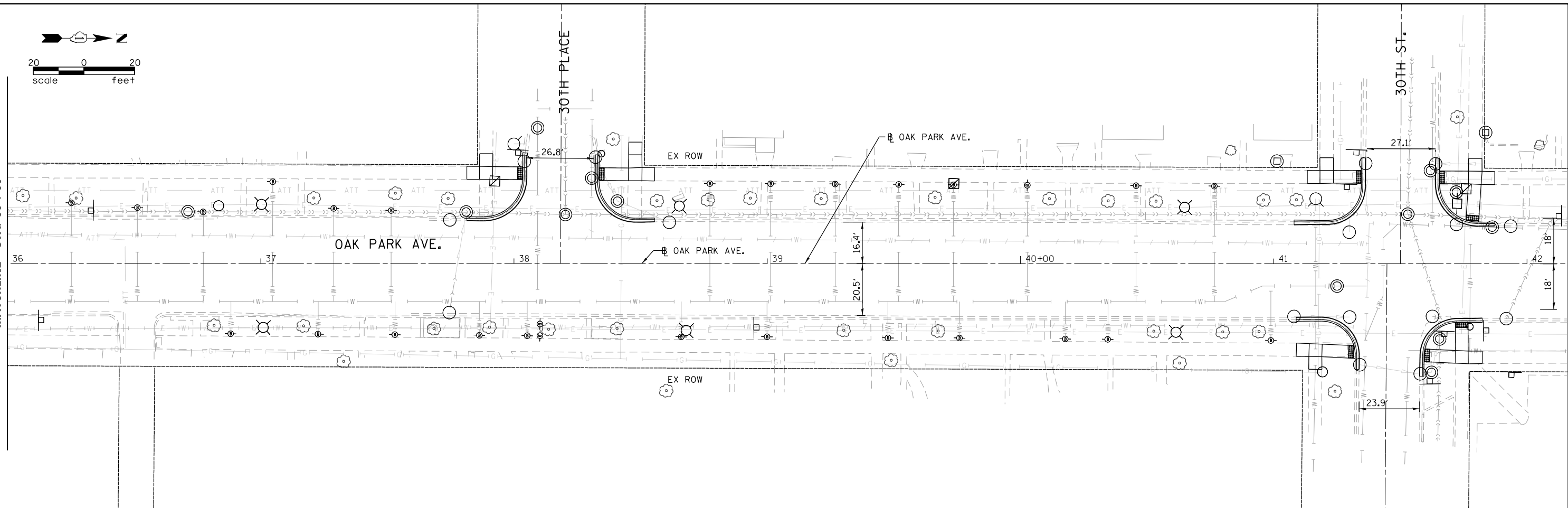
BERWYN DEPOT DISTRICT STREETScape
 OAK PARK AVENUE DRAINAGE & GRADING PLAN

SCALE: SHEET 3 OF 4 SHEETS STA. TO STA.

F.A. RTE.	SECTION	COUNTY	TOTAL SHEETS	SHEET NO.
2275	13-00170-00-RS	COOK	553	235
CONTRACT NO.61H24				
ILLINOIS FED. AID PROJECT				



MATCHLINE STA. 30+00



FILE NAME = M:\BERWYN DEPOT DISTRICT STREETScape (13-180)\DRAWING\Streetscape\CADD Sheets\BD_OP_DRAIN_04.dgn



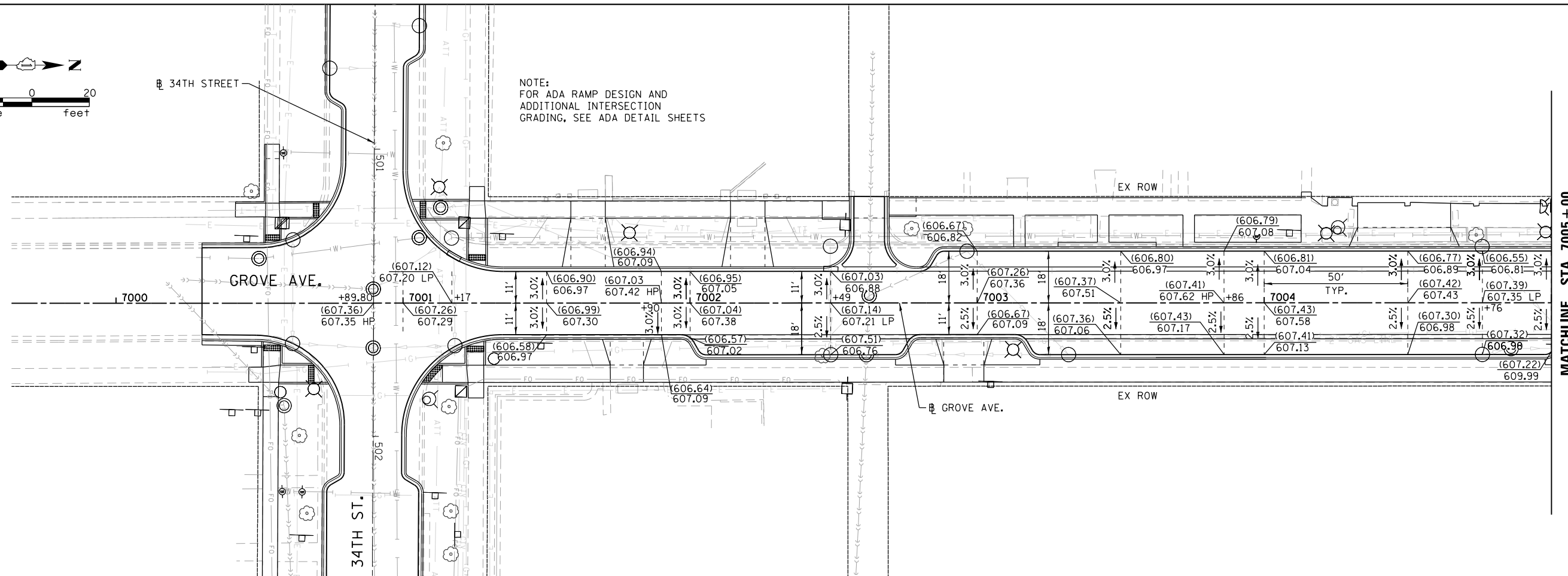
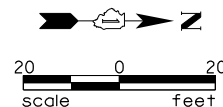
USER NAME = JuanS	DESIGNED -	REVISED -
DRAWN -	REVISED -	
PLOT SCALE = 40.0000' / in.	CHECKED - TWB	REVISED -
PLOT DATE = 11/29/2021	DATE -	REVISED -

**STATE OF ILLINOIS
DEPARTMENT OF TRANSPORTATION**

**BERWYN DEPOT DISTRICT STREETScape
OAK PARK AVENUE DRAINAGE & GRADING PLAN**

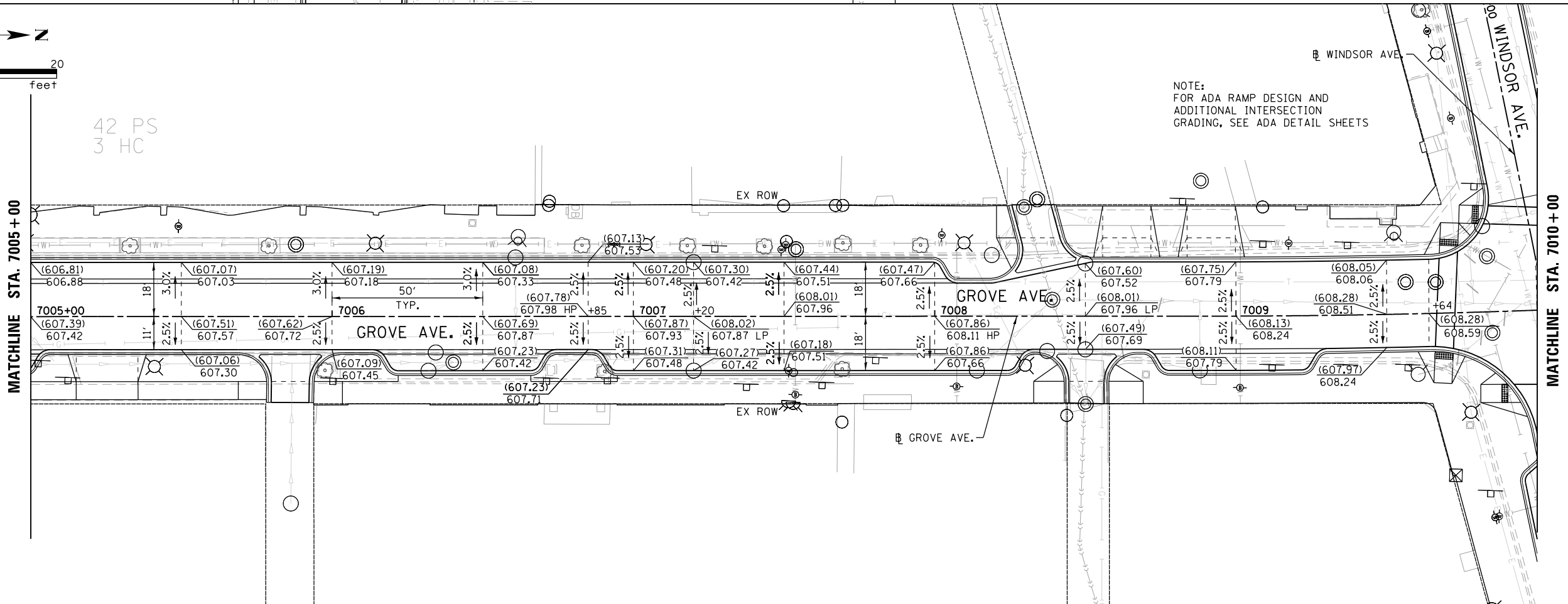
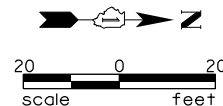
SCALE: SHEET 4 OF 4 SHEETS STA. TO STA.

F.A. RTE.	SECTION	COUNTY	TOTAL SHEETS	SHEET NO.
2275	13-00170-00-RS	COOK	553	236
CONTRACT NO.61H24				
ILLINOIS FED. AID PROJECT				



NOTE:
FOR ADA RAMP DESIGN AND
ADDITIONAL INTERSECTION
GRADING, SEE ADA DETAIL SHEETS

MATCHLINE STA. 7005 + 00



NOTE:
FOR ADA RAMP DESIGN AND
ADDITIONAL INTERSECTION
GRADING, SEE ADA DETAIL SHEETS

MATCHLINE STA. 7010 + 00

FILE NAME = M:\BERWYN DEPOT DISTRICT STREETScape (13-180)\DRAWING\Streetscape\CADD Sheets\BD_GR_DRAIN_01.dgn



USER NAME = JuanS	DESIGNED -	REVISED -
DRAWN -	REVISED -	REVISED -
CHECKED - TWB	REVISED -	REVISED -
DATE -	REVISED -	REVISED -
PLOT SCALE = 48.0000' / in.		
PLOT DATE = 11/29/2021		

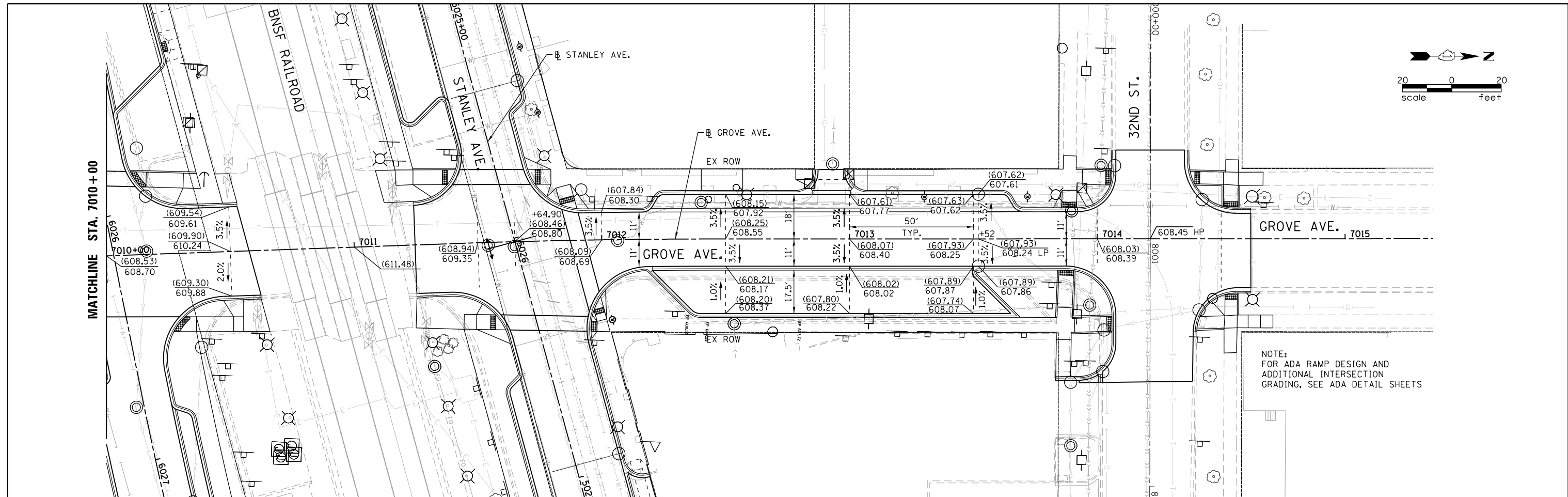
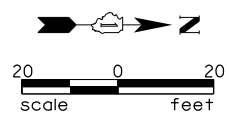
STATE OF ILLINOIS
DEPARTMENT OF TRANSPORTATION

BERWYN DEPOT DISTRICT STREETScape
GROVE AVENUE DRAINAGE & GRADING PLAN

SCALE: SHEET 1 OF 2 SHEETS STA. TO STA.

F.A. RTE.	SECTION	COUNTY	TOTAL SHEETS	SHEET NO.
2030	13-00170-00-RS	COOK	553	237
CONTRACT NO. 61H24				

ILLINOIS FED. AID PROJECT



FILE NAME = M:\BERWYN DEPOT DISTRICT STREETScape (13-1801)\DRAWING\Streetscape\CADD Sheets\1801_GR_DRAIN_02.dgn



USER NAME = JuanS	DESIGNED -	REVISED -
	DRAWN -	REVISED -
PLOT SCALE = 48.0000' / in.	CHECKED - TWB	REVISED -
PLOT DATE = 11/29/2021	DATE -	REVISED -

**STATE OF ILLINOIS
DEPARTMENT OF TRANSPORTATION**

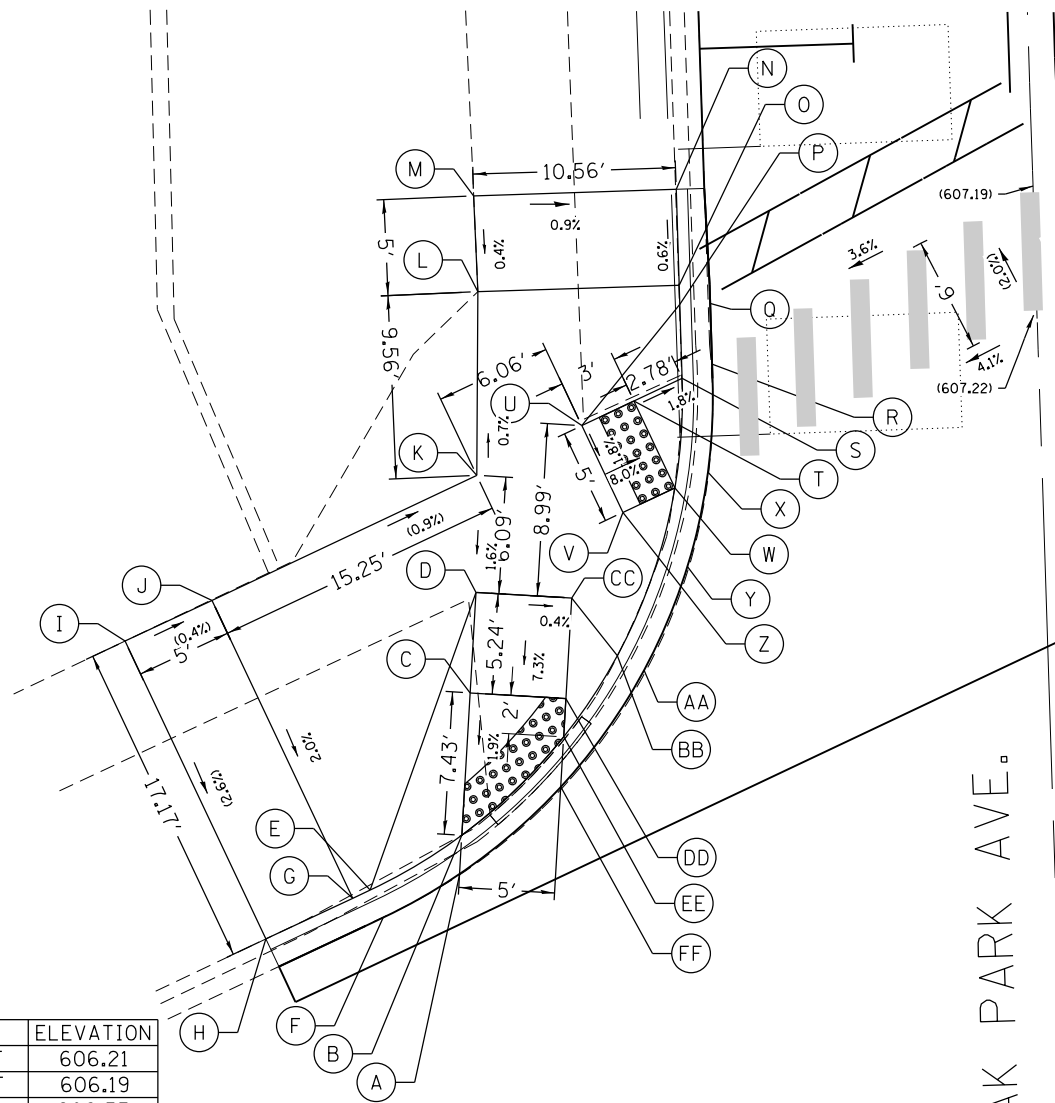
BERWYN DEPOT DISTRICT STREETScape GROVE AVENUE DRAINAGE & GRADING PLAN			
SCALE:	SHEET 2	OF 2 SHEETS	STA. TO STA.

F.A. RTE.	SECTION	COUNTY	TOTAL SHEETS	SHEET NO.
2030	13-00170-00-RS	COOK	553	238
CONTRACT NO.61H24				
ILLINOIS FED. AID PROJECT				

PLAN	SURVEYED	DATE
	PLOTTED	
	GRADES CHECKED	
	ALIGNED	
	STRUCTURE	
	NOTATRS	
	CIPKD	
	NO.	
	FILE NAME	

PROFILE	SURVEYED	DATE
	PLOTTED	
	GRADES CHECKED	
	ALIGNED	
	STRUCTURE	
	NOTATRS	
	CIPKD	
	NO.	
	FILE NAME	

FILE NAME = M:\BERWYN DEPOT DISTRICT STREETScape 13-180\DRAWING\3-D\Berwyn\ADA_Curb ADA-01.dgn



NW CORNER

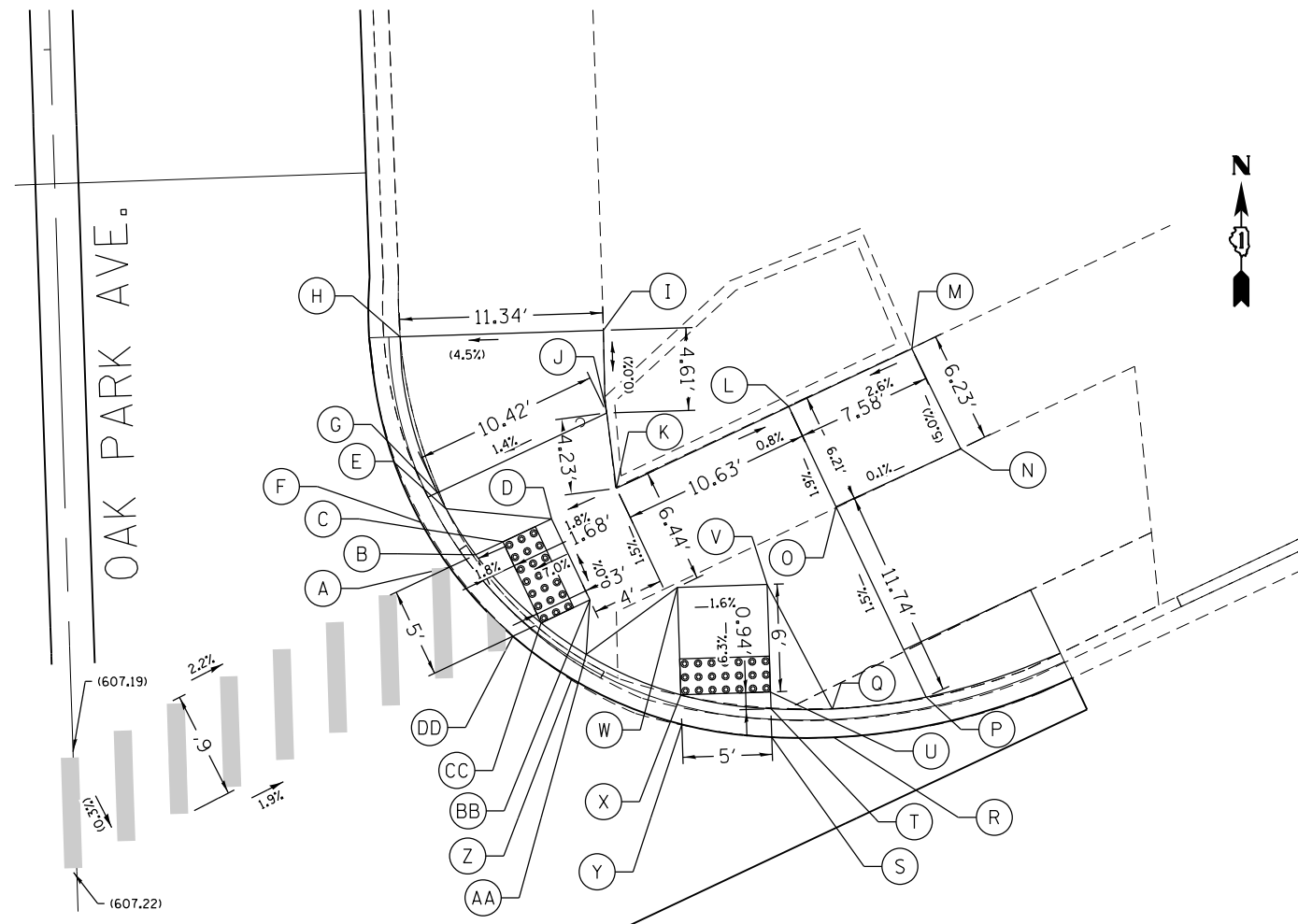
	STATION	OFFSET	ELEVATION
A	3+25.96	31.00' LT	606.21
B	3+27.97	30.82' LT	606.19
C	3+35.37	30.15' LT	606.33
D	3+40.59	29.68' LT	606.71
E	3+25.27	35.69' LT	606.61
F	3+23.81	35.06' LT	606.19
G	3+24.87	36.60' LT	606.61
H	3+22.90	41.20' LT	606.53
I	3+38.64	48.03' LT	606.97
J	3+40.62	43.44' LT	606.95
K	3+46.69	29.45' LT	606.81
L	3+56.25	29.08' LT	606.88
M	3+61.25	29.14' LT	606.90
N	3+61.25	18.58' LT	606.80
O	3+56.25	18.58' LT	606.77
P	3+55.25	18.58' LT	606.77
Q	3+55.25	17.00' LT	606.52
R	3+52.09	17.00' LT	606.50
S	3+51.40	18.58' LT	606.48
T	3+50.29	21.14' LT	606.53
U	3+49.10	23.89' LT	606.73
V	3+44.51	21.90' LT	606.66
W	3+45.71	19.15' LT	606.42
X	3+46.47	17.40' LT	606.44
Y	3+41.59	18.63' LT	606.39
Z	3+42.10	20.12' LT	606.64
AA	3+36.27	21.05' LT	606.35
BB	3+37.07	22.42' LT	606.65
CC	3+40.14	24.70' LT	606.69
DD	3+34.92	25.17' LT	606.31
EE	3+32.93	25.35' LT	606.27
FF	3+30.32	25.59' LT	606.29

OGDEN AVE.

OAK PARK AVE.

LEGEND

- (xx.xx') EXISTING LENGTH/ELEVATION
- PROPOSED SIDE CURB
- (%) EXISTING SLOPE
- PROPOSED SIDEWALK
- ▒ DETECTABLE WARNINGS
- ▧ SIDEWALK REMOVAL REPLACE W/TOPSOIL & SOD



NE CORNER

	STATION	OFFSET	ELEVATION
A	3+70.44	21.31' RT	606.67
B	3+71.08	22.79' RT	606.65
C	3+71.75	24.33' RT	606.68
D	3+72.94	27.08' RT	606.89
E	3+73.70	21.22' RT	606.89
F	3+72.98	19.81' RT	606.64
G	3+74.60	20.79' RT	606.89
H	3+83.36	18.97' RT	606.67
I	3+83.36	30.31' RT	607.04
J	3+78.75	30.35' RT	607.04
K	3+74.54	30.75' RT	606.96
L	3+78.81	40.49' RT	606.88
M	3+81.81	47.45' RT	607.08
N	3+76.12	50.01' RT	606.77
O	3+73.11	42.96' RT	606.76
P	3+62.34	47.63' RT	606.58
Q	3+61.85	42.40' RT	606.66
R	3+60.26	42.42' RT	606.26
S	3+60.38	38.97' RT	606.41
T	3+61.97	38.97' RT	606.39
U	3+62.91	38.97' RT	606.40
V	3+67.41	33.97' RT	606.78
W	3+67.41	33.97' RT	606.86
X	3+62.91	33.97' RT	606.48
Y	3+61.26	33.97' RT	606.50
Z	3+64.00	27.92' RT	606.63
AA	3+65.33	28.78' RT	606.88
BB	3+68.36	29.07' RT	606.89
CC	3+67.16	26.32' RT	606.68
DD	3+66.47	24.72' RT	606.70

OGDEN AVE.

OAK PARK AVE.



USER NAME = JuanS
DESIGNED -
DRAWN -
PLLOT SCALE = 10.0000' / in.
PLLOT DATE = 11/5/2021

DESIGNED -
REVISD -
DRAWN -
REVISD -
CHECKED - TWB
REVISD -
DATE -
REVISD -

**STATE OF ILLINOIS
DEPARTMENT OF TRANSPORTATION**

**BERWYN DEPOT DISTRICT STREETScape
ADA CURB RAMP DETAILS**

SCALE: SHEET 1 OF 66 SHEETS STA. TO STA.

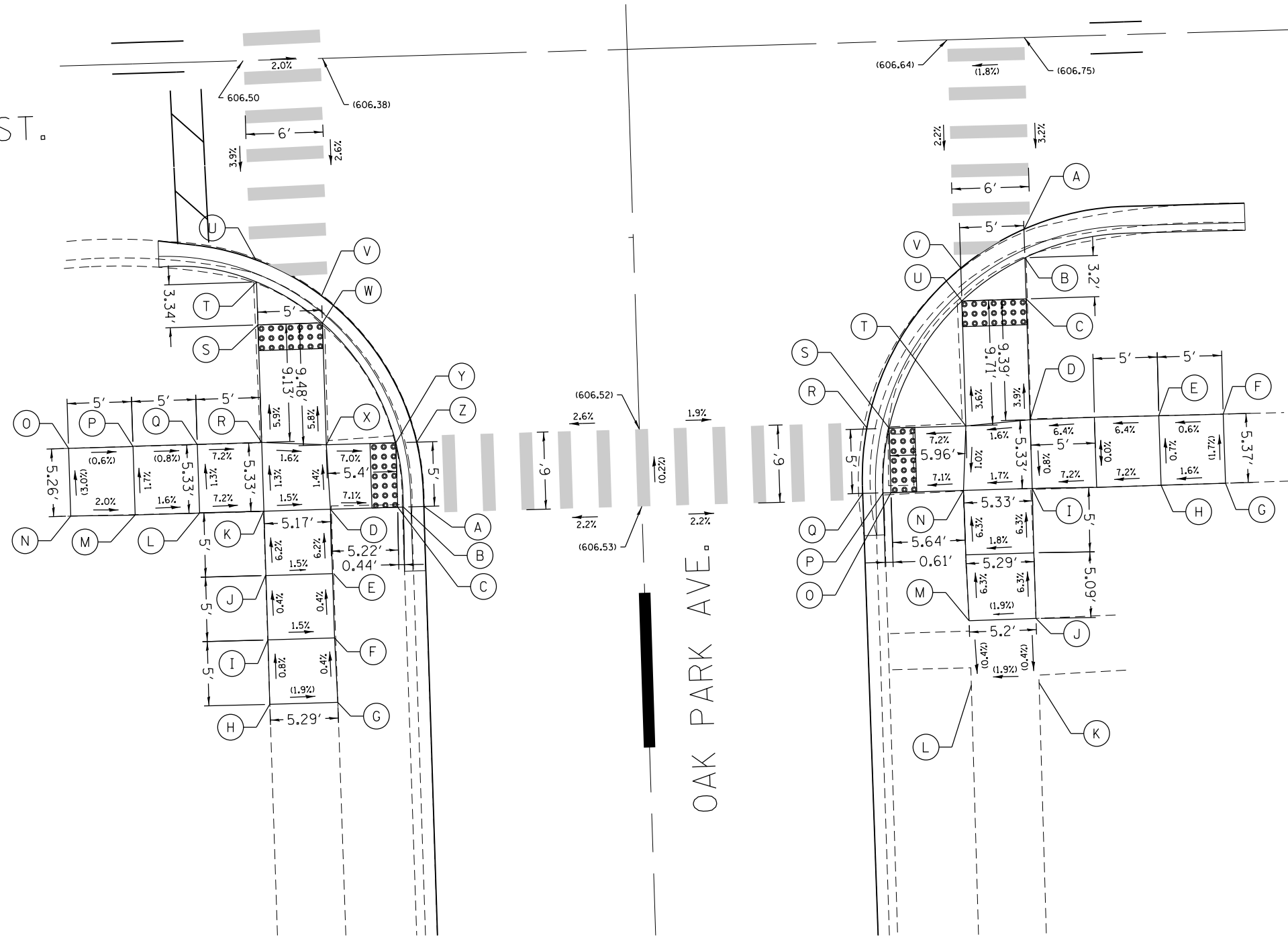
F.A. RTE.	SECTION	COUNTY	TOTAL SHEETS	SHEET NO.
1035	13-00170-00-RS	COOK	553	239
CONTRACT NO.61H24				
ILLINOIS FED. AID PROJECT				

PLAN	SURVEYED	DATE
	PLOTTED	
	ALIGNED	
	CHECKED	
	FILED	
NO.	FILE NAME	

PROFILE	SURVEYED	DATE
	PLOTTED	
	GRADES CHECKED	
	STRUCTURE NOTATIONS CHECKED	
NO.		

FILE NAME = M:\BERWYN DEPOT DISTRICT STREETScape 13-180\DRAWING\3- Streetscape\CADD Sheets\ADA Ramp\ADA_02.dgn

35TH ST.



SW CORNER

	STATION	OFFSET	ELEVATION
A	7+79.65	16.92' LT	606.15
B	7+79.65	18.50' LT	606.13
C	7+79.65	18.94' LT	606.13
D	7+79.66	24.17' LT	606.50
E	7+74.66	24.10' LT	606.81
F	7+69.66	24.17' LT	606.83
G	7+64.66	24.07' LT	(606.85)
H	7+64.68	29.36' LT	(606.95)
I	7+69.68	29.33' LT	606.91
J	7+74.68	29.37' LT	606.89
K	7+79.65	29.37' LT	606.58
L	7+79.69	34.33' LT	606.94
M	7+79.69	39.33' LT	607.00
N	7+79.77	44.33' LT	607.10
O	7+85.03	44.33' LT	(606.94)
P	7+85.01	39.33' LT	(606.91)
Q	7+85.01	34.33' LT	606.87
R	7+85.01	29.33' LT	606.51
S	7+94.14	29.33' LT	605.97
T	7+97.48	29.33' LT	605.96
U	7+99.20	29.33' LT	605.98
V	7+96.24	24.33' LT	605.90
W	7+94.14	24.33' LT	605.88
X	7+84.66	24.33' LT	606.43
Y	7+84.65	18.93' LT	606.05
Z	7+84.65	17.31' LT	606.07

SE CORNER

	STATION	OFFSET	ELEVATION
A	7+99.66	30.33' RT	606.28
B	7+97.44	30.33' RT	606.26
C	7+94.25	30.33' RT	606.31
D	7+84.86	30.33' RT	606.67
E	7+84.86	40.33' RT	607.31
F	7+84.82	45.33' RT	(607.34)
G	7+79.45	45.34' RT	(607.43)
H	7+79.45	40.34' RT	607.35
I	7+79.53	30.33' RT	606.63
J	7+69.44	30.30' RT	(607.27)
K	7+64.44	30.38' RT	(607.25)
L	7+64.42	25.12' RT	(607.15)
M	7+69.42	25.10' RT	(607.17)
N	7+79.54	25.00' RT	606.54
O	7+79.56	19.36' RT	606.14
P	7+79.56	18.75' RT	606.13
Q	7+79.56	17.17' RT	606.15
R	7+84.64	17.65' RT	606.18
S	7+84.56	19.37' RT	606.16
T	7+84.54	25.33' RT	606.59
U	7+94.25	25.33' RT	606.23
V	7+96.80	25.33' RT	606.25

LEGEND

- (xx.xx') EXISTING LENGTH/ELEVATION
- PROPOSED SIDE CURB
- (%) EXISTING SLOPE
- [Empty Box] PROPOSED SIDEWALK
- [Dotted Box] DETECTABLE WARNINGS
- [Cross-hatched Box] SIDEWALK REMOVAL REPLACE W/TOPSOIL & SOD



USER NAME =	JuanS
DESIGNED -	
DRAWN -	
CHECKED -	TWB
DATE -	
PLLOT SCALE =	10.0000' / in.
PLLOT DATE =	11/5/2021

DESIGNED -	REVISED -
DRAWN -	REVISED -
CHECKED -	REVISED -
DATE -	REVISED -

STATE OF ILLINOIS
DEPARTMENT OF TRANSPORTATION

BERWYN DEPOT DISTRICT STREETScape
ADA CURB RAMP DETAILS

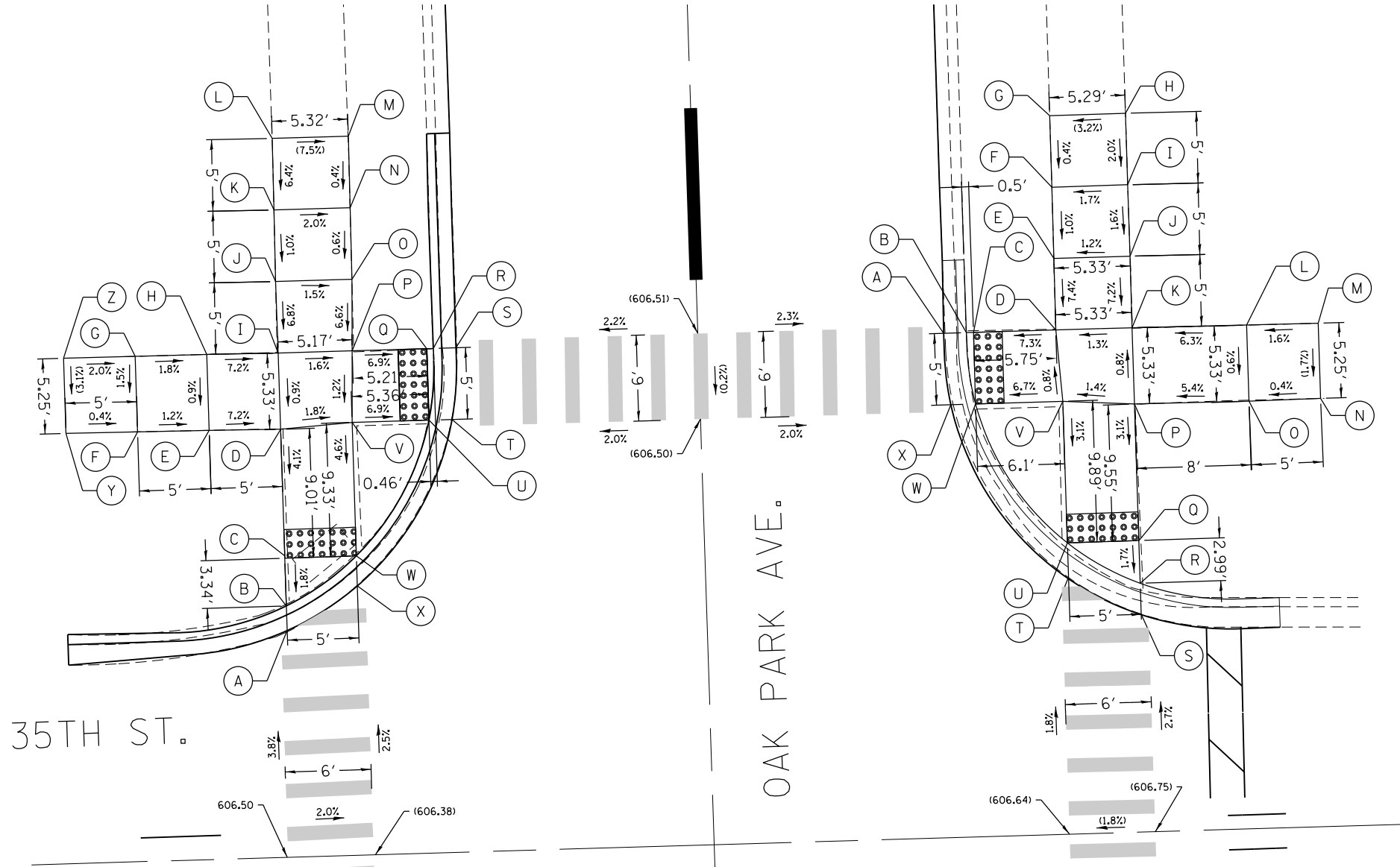
SCALE: SHEET 2 OF 66 SHEETS STA. TO STA.

F.A. RTE.	SECTION	COUNTY	TOTAL SHEETS	SHEET NO.
1035	13-00170-00-RS	COOK	553	240
CONTRACT NO.61H24				
ILLINOIS FED. AID PROJECT				

PLAN	SURVEYED	DATE
	PLOTTED	
	GRADES CHECKED	
	STRUCTURE NOT AT THIS OFFICE	
	NOTE BOOK NO.	
	BY	

PROFILE	SURVEYED	DATE
	PLOTTED	
	GRADES CHECKED	
	STRUCTURE NOT AT THIS OFFICE	
	NOTE BOOK NO.	
	BY	

NW CORNER			
	STATION	OFFSET	ELEVATION
A	8+30.52	29.33' RT	605.99
B	8+32.24	29.33' RT	605.97
C	8+35.74	29.33' RT	606.03
D	8+44.59	29.33' RT	606.39
E	8+44.68	34.33' RT	606.75
F	8+44.73	39.33' RT	606.81
G	8+50.01	39.33' RT	606.89
H	8+49.99	34.33' RT	606.80
I	8+49.93	29.33' RT	606.44
J	8+54.93	29.36' RT	606.77
K	8+59.93	29.31' RT	606.82
L	8+64.93	29.28' RT	(607.14)
M	8+64.91	23.96' RT	(606.74)
N	8+59.91	23.99' RT	606.72
O	8+54.91	24.03' RT	606.69
P	8+49.91	24.17' RT	606.36
Q	8+49.90	18.96' RT	606.00
R	8+49.90	18.49' RT	606.00
S	8+49.90	16.92' RT	606.02
T	8+44.88	17.35' RT	605.95
U	8+44.90	18.97' RT	605.93
V	8+44.91	24.17' RT	606.30
W	8+35.74	24.17' RT	605.88
X	8+33.62	24.17' RT	605.90
Y	8+44.79	44.33' RT	(606.83)
Z	8+50.04	44.33' RT	(606.99)



NE CORNER			
	STATION	OFFSET	ELEVATION
A	8+49.81	17.17' RT	606.17
B	8+49.81	18.75' RT	606.15
C	8+49.81	19.25' RT	606.16
D	8+49.79	25.00' RT	606.57
E	8+54.79	25.02' RT	606.94
F	8+59.78	25.05' RT	606.99
G	8+64.78	25.06' RT	(607.01)
H	8+64.78	30.35' RT	(607.18)
I	8+59.78	30.35' RT	607.08
J	8+54.78	30.35' RT	607.00
K	8+49.78	30.33' RT	606.64
L	8+49.72	38.33' RT	606.14
M	8+49.68	43.33' RT	(607.22)
N	8+44.43	43.33' RT	(606.13)
O	8+44.38	38.33' RT	607.11
P	8+44.45	30.33' RT	606.68
Q	8+34.90	30.33' RT	606.38
R	8+31.91	30.33' RT	606.33
S	8+29.72	30.33' RT	606.35
T	8+32.41	25.31' RT	606.31
U	8+34.90	25.33' RT	606.29
V	8+44.79	25.33' RT	606.60
W	8+44.81	19.24' RT	606.19
X	8+44.81	17.51' RT	606.21

LEGEND

- (xx.xx') EXISTING LENGTH/ELEVATION
- PROPOSED SIDE CURB
- (%) EXISTING SLOPE
- [Empty Box] PROPOSED SIDEWALK
- [Dotted Box] DETECTABLE WARNINGS
- [Cross-hatched Box] SIDEWALK REMOVAL REPLACE W/TOPSOIL & SOD



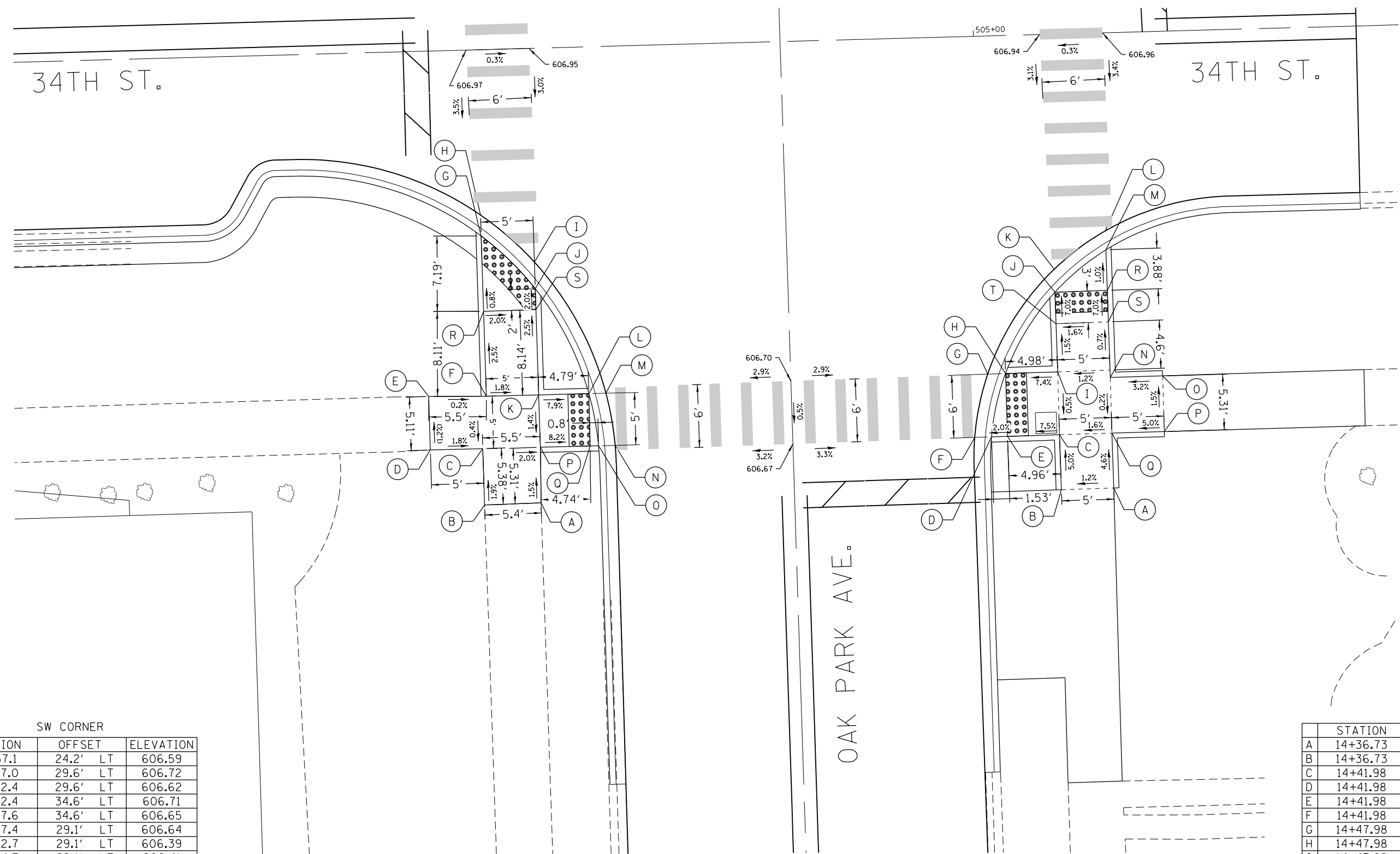
USER NAME = JuanS	DESIGNED -	REVISED -
PLOT SCALE = 10.0000' / in.	DRAWN -	REVISED -
PLOT DATE = 11/5/2021	CHECKED - TWB	REVISED -
	DATE -	REVISED -

STATE OF ILLINOIS
DEPARTMENT OF TRANSPORTATION

BERWYN DEPOT DISTRICT STREETScape ADA CURB RAMP DETAILS			
SCALE:	SHEET 3 OF 66 SHEETS	STA.	TO STA.

F.A. RTE.	SECTION	COUNTY	TOTAL SHEETS	SHEET NO.
1035	13-00170-00-RS	COOK	553	241
CONTRACT NO.61H24				
ILLINOIS FED. AID PROJECT				

FILE NAME = M:\BERWYN DEPOT DISTRICT STREETScape 13-180\DRAWING\Scapes\ADA\ADA-02.dgn



SW CORNER

	STATION	OFFSET	ELEVATION
A	14+37.1	24.2' LT	606.59
B	14+37.0	29.6' LT	606.72
C	14+42.4	29.6' LT	606.62
D	14+42.4	34.6' LT	606.71
E	14+47.6	34.6' LT	606.65
F	14+47.4	29.1' LT	606.64
G	14+62.7	29.1' LT	606.39
H	14+64.7	29.1' LT	606.41
I	14+60.0	24.1' LT	606.33
J	14+57.5	24.1' LT	606.31
K	14+47.4	24.1' LT	606.55
L	14+47.3	19.3' LT	606.17
M	14+47.3	17.7' LT	606.19
N	14+42.3	17.0' LT	606.13
O	14+42.3	18.5' LT	606.11
P	14+42.4	24.1' LT	606.51
Q	14+42.34	19.34' LT	606.12
R	14+55.51	19.10' LT	606.45
S	14+55.51	24.10' LT	606.35

SE CORNER

	STATION	OFFSET	ELEVATION
A	14+36.73	30.46' RT	606.80
B	14+36.73	25.46' RT	606.74
C	14+41.98	25.45' RT	606.48
D	14+41.98	18.96' RT	606.08
E	14+41.98	20.49' RT	606.11
F	14+41.98	17.36' RT	606.10
G	14+47.98	18.79' RT	606.16
H	14+47.98	20.49' RT	606.14
I	14+47.98	25.47' RT	606.51
J	14+55.58	25.45' RT	606.23
K	14+57.77	25.45' RT	606.25
L	14+61.28	30.44' RT	606.31
M	14+59.47	30.44' RT	606.29
N	14+47.29	30.47' RT	606.57
O	14+47.27	35.47' RT	606.73
P	14+41.96	35.45' RT	606.81
Q	14+41.98	30.45' RT	606.56
R	14+55.59	30.45' RT	606.33
S	14+52.59	30.46' RT	606.54
T	14+52.58	25.46' RT	606.44

LEGEND

- (xx.xx') EXISTING LENGTH/ELEVATION
- ==== PROPOSED SIDE CURB
- (%) EXISTING SLOPE
- [Empty Box] PROPOSED SIDEWALK
- [Dotted Box] DETECTABLE WARNINGS
- [Cross-hatched Box] SIDEWALK REMOVAL REPLACE W/TOPSOIL & SOD

PLAN	SURVEYED	DATE
	PLOTTED	
	ALIGNED	
	CHECKED	
	FILED	
	NO.	

PROFILE	SURVEYED	DATE
	PLOTTED	
	GRADES CHECKED	
	STRUCTURE NOTATIONS CHECKED	
	NO.	

FILE NAME = M:\BERWYN DEPOT DISTRICT STREETScape 13-180\DRAWING\Streetscape\CADD Sheets\ADA Ramp\VD_ADA_04.dgn



USER NAME = JuanS
DESIGNED -
DRAWN -
PLLOT SCALE = 10.0000' / 1"
CHECKED - TWB
DATE -

DESIGNED -	REVISED -
DRAWN -	REVISED -
CHECKED - TWB	REVISED -
DATE -	REVISED -

**STATE OF ILLINOIS
DEPARTMENT OF TRANSPORTATION**

**BERWYN DEPOT DISTRICT STREETScape
ADA CURB RAMP DETAILS**

SCALE: SHEET 4 OF 66 SHEETS STA. TO STA.

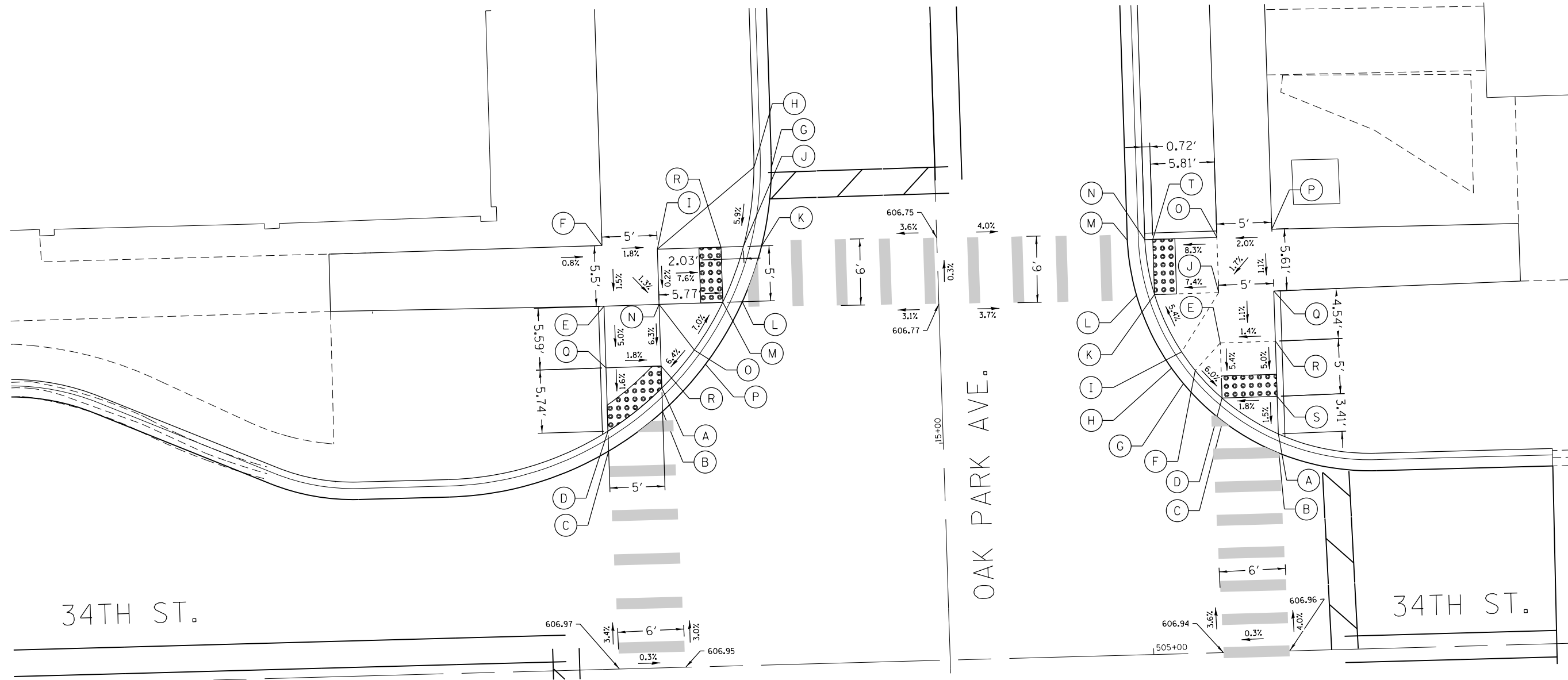
F.A. RTE.	SECTION	COUNTY	TOTAL SHEETS	SHEET NO.
1035	13-00170-00-RS	COOK	553	242
CONTRACT NO.61H24				
ILLINOIS FED. AID PROJECT				



PLAN	SURVEYED	DATE
	PLOTTED	
	GRADES CHECKED	
	STRUCTURE NOTATIONS CHECKED	
	NOTE BOOK NO.	
	FILE NAME	

PROFILE	SURVEYED	DATE
	PLOTTED	
	GRADES CHECKED	
	STRUCTURE NOTATIONS CHECKED	
	NOTE BOOK NO.	
	FILE NAME	

FILE NAME = M:\BERWYN DEPOT DISTRICT STREETScape 13-180\DRAWING\Structure\ADA_Curb_Ramp_Details.dgn



NW CORNER

	STATION	OFFSET	ELEVATION
A	15+05.80	25.33' LT	606.25
B	15+03.68	25.33' LT	606.27
C	15+00.24	30.33' LT	606.30
D	15+02.06	30.33' LT	606.28
E	15+13.39	30.33' LT	606.65
F	15+18.89	30.33' LT	606.73
G	15+25.50	14.77' LT	606.14
H	15+25.55	16.35' LT	606.59
I	15+18.39	25.33' LT	606.64
J	15+18.39	17.53' LT	606.16
K	15+18.89	15.88' LT	606.18
L	15+13.39	17.79' LT	606.21
M	15+13.39	19.56' LT	606.19
N	15+13.39	25.33' LT	606.63
O	15+09.16	22.27' LT	606.54
P	15+07.82	21.31' LT	606.25
Q	15+07.80	30.33' LT	606.37
R	15+18.39	19.56' LT	606.28

NE CORNER

	STATION	OFFSET	ELEVATION
A	14+99.89	30.37' RT	606.22
B	14+98.12	30.37' RT	606.24
C	15+01.18	25.37' RT	606.20
D	15+03.27	25.37' RT	606.18
E	15+08.27	25.37' RT	606.45
F	15+05.85	23.03' RT	606.39
G	15+04.70	21.92' RT	606.15
H	15+06.13	20.89' RT	606.14
I	15+07.57	21.85' RT	606.38
J	15+12.84	25.37' RT	606.50
K	15+12.84	19.56' RT	606.07
L	15+12.84	17.92' RT	606.09
M	15+17.84	17.25' RT	606.06
N	15+17.84	18.84' RT	606.04
O	15+17.84	25.37' RT	606.53
P	15+18.43	30.37' RT	606.63
Q	15+12.81	30.37' RT	606.57
R	15+08.27	30.37' RT	606.52
S	15+03.27	30.37' RT	606.27
T	15+17.84	19.56' RT	606.05

LEGEND

- (xx.xx') EXISTING LENGTH/ELEVATION
- PROPOSED SIDE CURB
- (%) EXISTING SLOPE
- [Empty Box] PROPOSED SIDEWALK
- [Dotted Box] DETECTABLE WARNINGS
- [Cross-hatched Box] SIDEWALK REMOVAL REPLACE W/TOPSOIL & SOD



USER NAME = JuanS	DESIGNED -	REVISED -
PLOT SCALE = 10.0000' / in.	DRAWN -	REVISED -
PLOT DATE = 11/5/2021	CHECKED - TWB	REVISED -
	DATE -	REVISED -

STATE OF ILLINOIS
DEPARTMENT OF TRANSPORTATION

BERWYN DEPOT DISTRICT STREETScape
ADA CURB RAMP DETAILS

SCALE: SHEET 5 OF 66 SHEETS STA. TO STA.

F.A. RTE. 1035	SECTION 13-00170-00-RS	COUNTY COOK	TOTAL SHEETS 553	SHEET NO. 243
CONTRACT NO. 61H24				ILLINOIS FED. AID PROJECT

PLAN	SURVEYED	DATE
	PLOTTED	BY
	GRADES CHECKED	
	STRUCTURE NOT AT THIS OFFICE	
	NOTE BOOK NO.	
	FILE NAME	

PROFILE	SURVEYED	DATE
	PLOTTED	BY
	GRADES CHECKED	
	STRUCTURE NOT AT THIS OFFICE	
	NOTE BOOK NO.	
	FILE NAME	

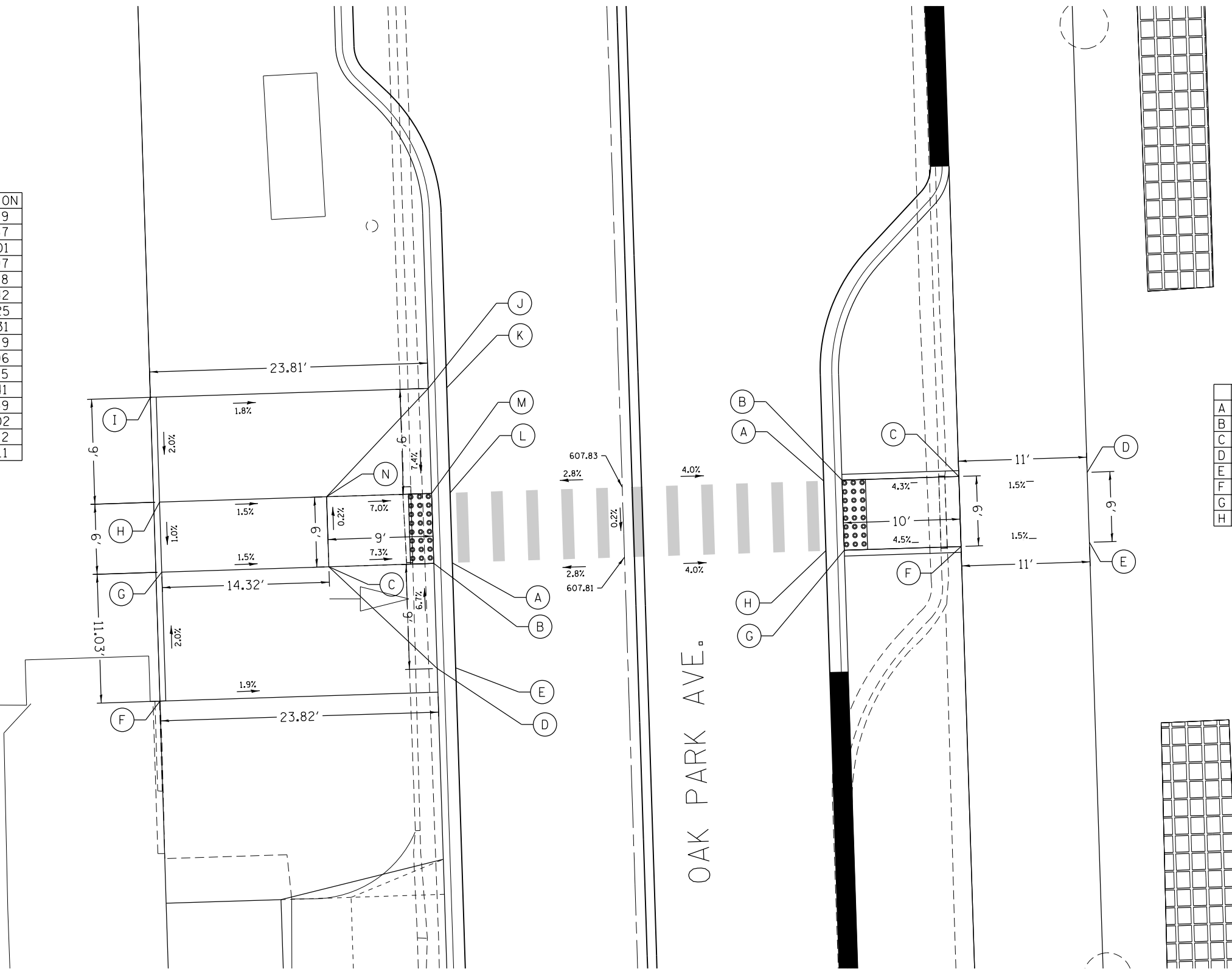
FILE NAME = M:\BERWYN DEPOT DISTRICT STREETScape 113-180\DRAWING\13-00170-RS\TERRA\13-00170-RS\ADA_Curb.dgn

W MID-BLOCK

STATION	OFFSET	LT	ELEVATION
A	20+37.99	14.75'	607.39
B	20+37.99	16.33'	607.37
C	20+37.99	25.33'	608.01
D	20+28.99	16.33'	607.97
E	20+28.99	14.75'	607.38
F	20+26.96	40.15'	608.42
G	20+37.99	39.65'	608.25
H	20+43.99	39.65'	608.31
I	20+52.99	40.15'	608.49
J	20+52.99	16.33'	608.06
K	20+52.99	14.75'	607.45
L	20+43.99	14.75'	607.41
M	20+43.99	16.33'	607.39
N	20+43.99	25.33'	608.02
O	20+43.99	30.33'	608.12
P	20+37.99	30.33'	608.11

E MID-BLOCK

STATION	OFFSET	RT	ELEVATION
A	20+44.00	17.25'	607.14
B	20+44.00	18.83'	607.12
C	20+44.00	28.83'	607.55
D	20+44.00	39.83'	607.71
E	20+38.00	39.83'	607.71
F	20+38.00	28.83'	607.55
G	20+38.00	18.83'	607.10
H	20+38.00	17.25'	607.12



LEGEND

(xx.xx')	EXISTING LENGTH/ELEVATION		PROPOSED SIDEWALK
—	PROPOSED SIDE CURB		DETECTABLE WARNINGS
(%)	EXISTING SLOPE		SIDEWALK REMOVAL REPLACE W/TOPSOIL & SOD



USER NAME = JuanS	DESIGNED -	REVISED -
PLOT SCALE = 10.0000' / in.	DRAWN -	REVISED -
PLOT DATE = 11/5/2021	CHECKED - TWB	REVISED -
	DATE -	REVISED -

STATE OF ILLINOIS
DEPARTMENT OF TRANSPORTATION

BERWYN DEPOT DISTRICT STREETScape
ADA CURB RAMP DETAILS

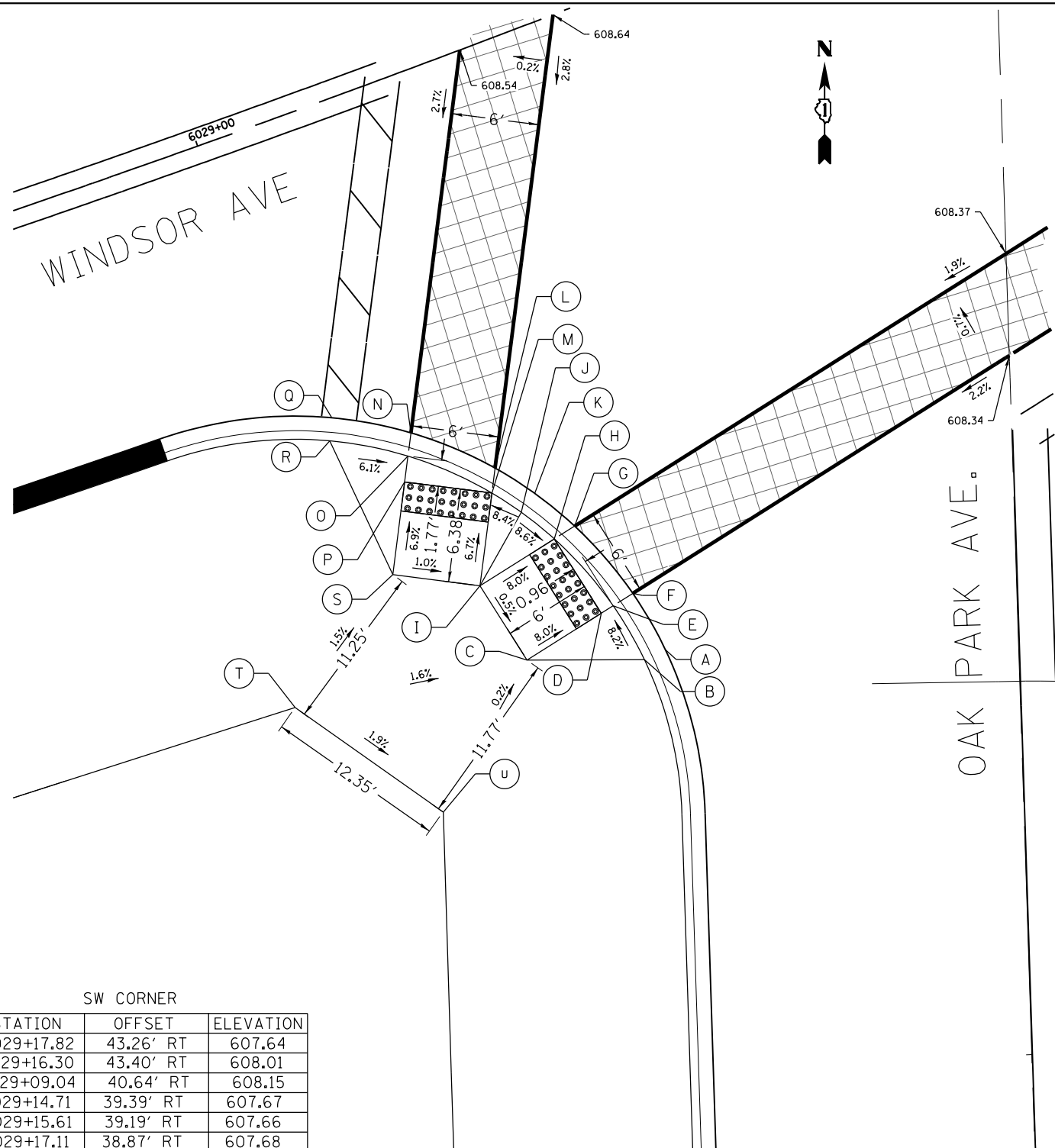
SCALE: SHEET 6 OF 66 SHEETS STA. TO STA.

F.A. RTE.	SECTION	COUNTY	TOTAL SHEETS	SHEET NO.
1035	13-00170-00-RS	COOK	553	244
CONTRACT NO. 61H24				
ILLINOIS FED. AID PROJECT				

PLAN	SURVEYED	DATE
	PLOTTED	BY
	NOTED	
	CHECKED	
	FILED	
	NO.	

PROFILE	SURVEYED	DATE
	PLOTTED	BY
	NOTED	
	CHECKED	
	FILED	
	NO.	

FILE NAME = M:\BERWYN DEPOT DISTRICT STREETSCAPE 13-180\DRAWING\3- Streetscape\CADD Sheets\ADA Ramps\ADA_RAMP_07.dgn



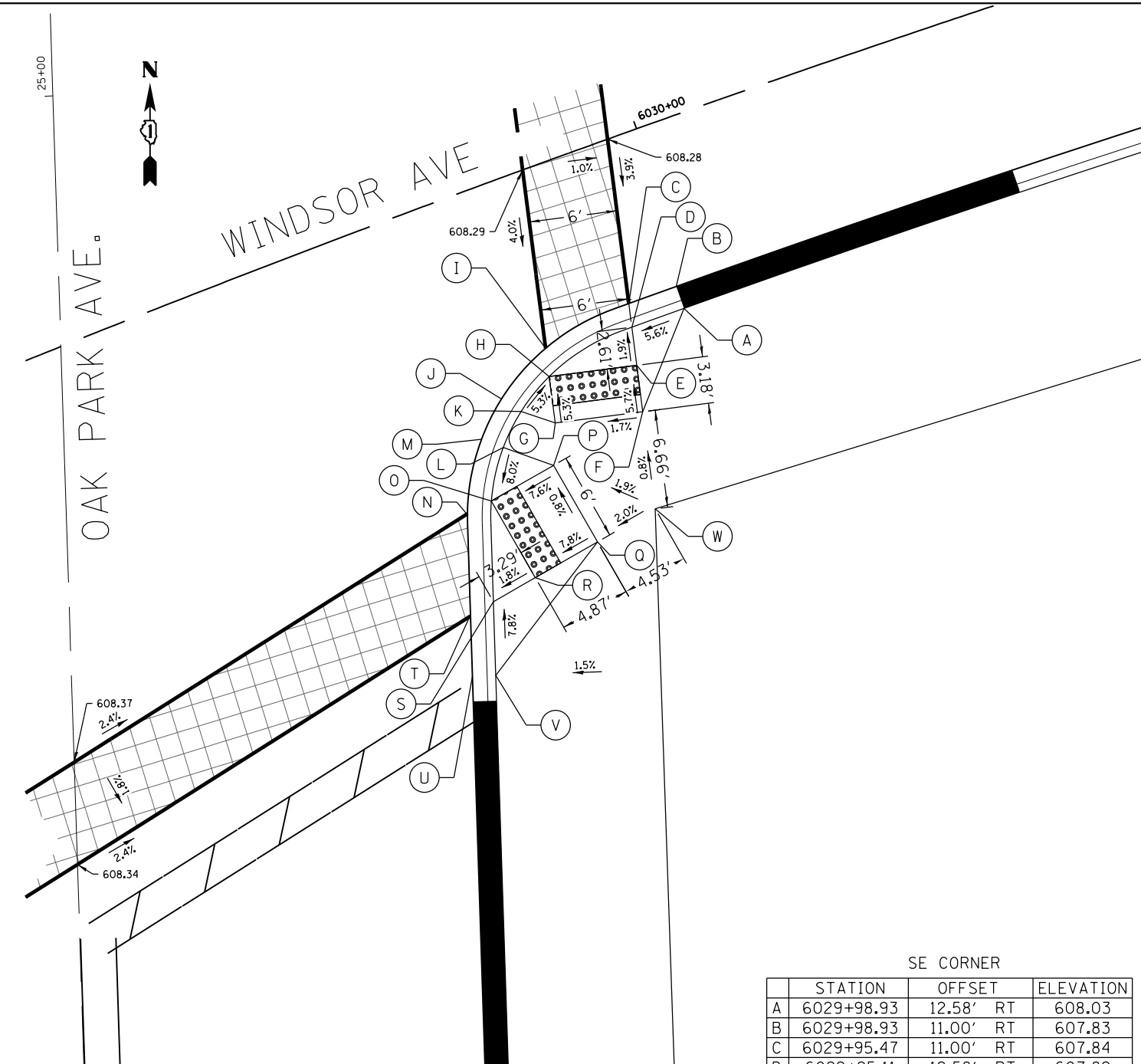
SW CORNER

	STATION	OFFSET	ELEVATION
A	6029+17.82	43.26' RT	607.64
B	6029+16.30	43.40' RT	608.01
C	6029+09.04	40.64' RT	608.15
D	6029+14.71	39.39' RT	607.67
E	6029+15.61	39.19' RT	607.66
F	6029+17.11	38.87' RT	607.68
G	6029+15.06	33.18' RT	607.72
H	6029+13.51	33.52' RT	607.70
I	6029+07.81	34.77' RT	608.18
J	6029+12.06	31.03' RT	607.95
K	6029+13.34	30.14' RT	607.75
L	6029+11.44	27.59' RT	607.77
M	6029+10.67	29.11' RT	607.75
N	6029+06.98	23.35' RT	607.82
O	6029+06.26	24.77' RT	607.80
P	6029+05.47	26.35' RT	607.83
Q	6029+02.34	20.54' RT	607.86
R	6029+01.69	21.98' RT	608.13
S	6029+02.63	32.03' RT	608.24
T	6028+93.60	38.35' RT	(608.41)
U	6029+00.48	48.45' RT	608.17

LEGEND

(xx.xx') EXISTING LENGTH/ELEVATION
 ——— PROPOSED SIDE CURB
 (%) EXISTING SLOPE

□ PROPOSED SIDEWALK
 ■ DETECTABLE WARNINGS
 ⊠ SIDEWALK REMOVAL
 REPLACE W/TOPSOIL & SOD



SE CORNER

	STATION	OFFSET	ELEVATION
A	6029+98.93	12.58' RT	608.03
B	6029+98.93	11.00' RT	607.83
C	6029+95.47	11.00' RT	607.84
D	6029+95.11	12.58' RT	607.82
E	6029+94.54	15.13' RT	607.87
F	6029+93.83	18.23' RT	608.05
G	6029+87.89	16.90' RT	607.95
H	6029+88.61	13.80' RT	607.78
I	6029+89.06	11.92' RT	607.80
J	6029+84.99	14.11' RT	607.73
K	6029+85.97	15.37' RT	607.94
L	6029+83.94	17.24' RT	607.89
M	6029+82.73	16.20' RT	607.69
N	6029+79.99	20.67' RT	607.61
O	6029+81.87	20.37' RT	607.59
P	6029+86.77	19.57' RT	607.96
Q	6029+87.78	25.49' RT	608.01
R	6029+82.86	26.29' RT	607.63
S	6029+79.54	26.82' RT	607.57
T	6029+77.72	27.10' RT	607.59
U	6029+76.33	31.04' RT	607.57
V	6029+77.87	31.55' RT	607.96
W	6029+92.34	24.73' RT	(608.10)



USER NAME = JuanS
 DESIGNED -
 DRAWN -
 CHECKED - TWB
 DATE -
 PLOT SCALE = 10.0000' / in.
 PLOT DATE = 11/12/2021

DESIGNED -
 REVISED -
 CHECKED - TWB
 DATE -
 REVISED -

DESIGNED -
 REVISED -
 CHECKED - TWB
 DATE -
 REVISED -

STATE OF ILLINOIS
 DEPARTMENT OF TRANSPORTATION

BERWYN DEPOT DISTRICT STREETSCAPE
 ADA CURB RAMP DETAILS

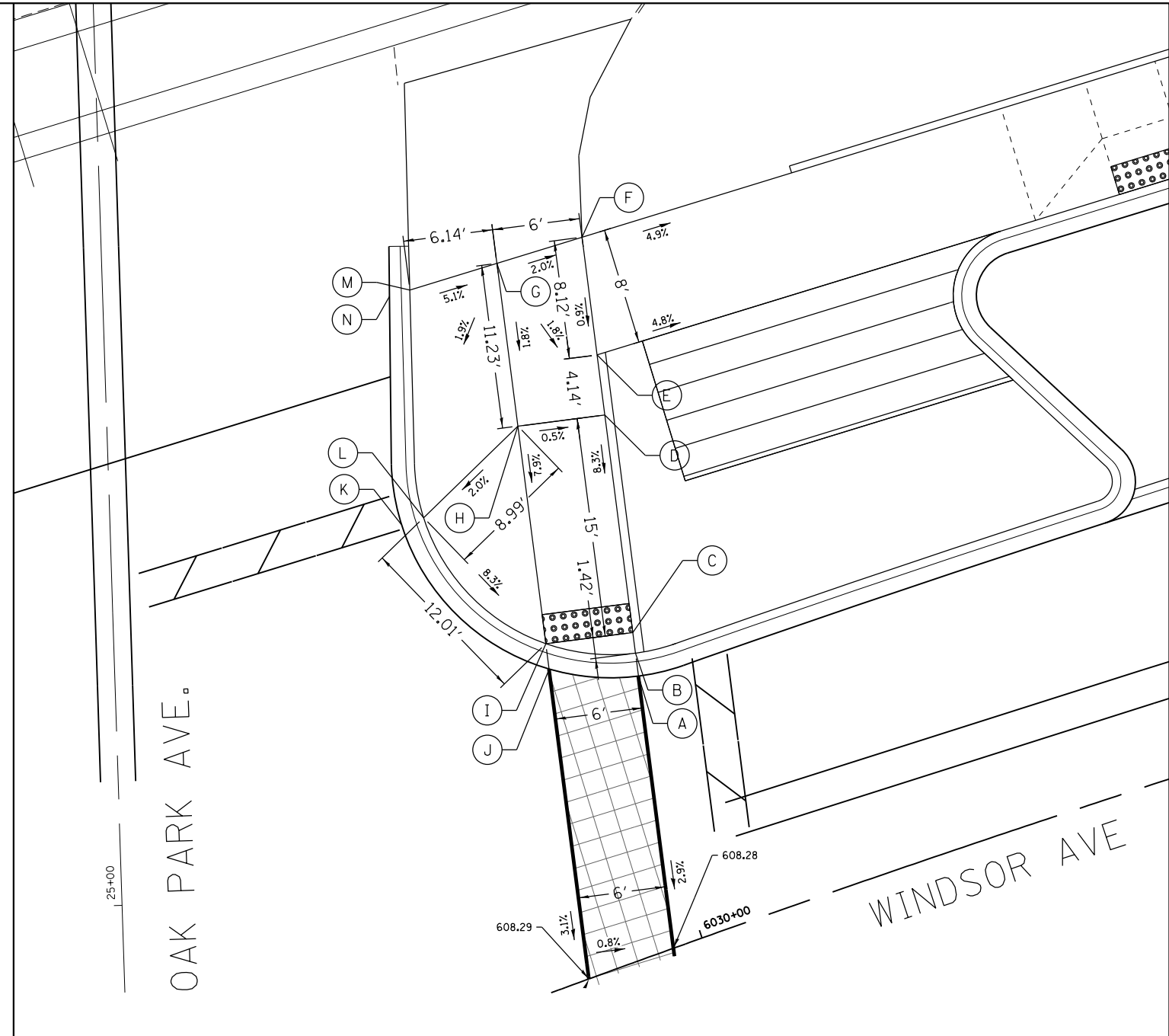
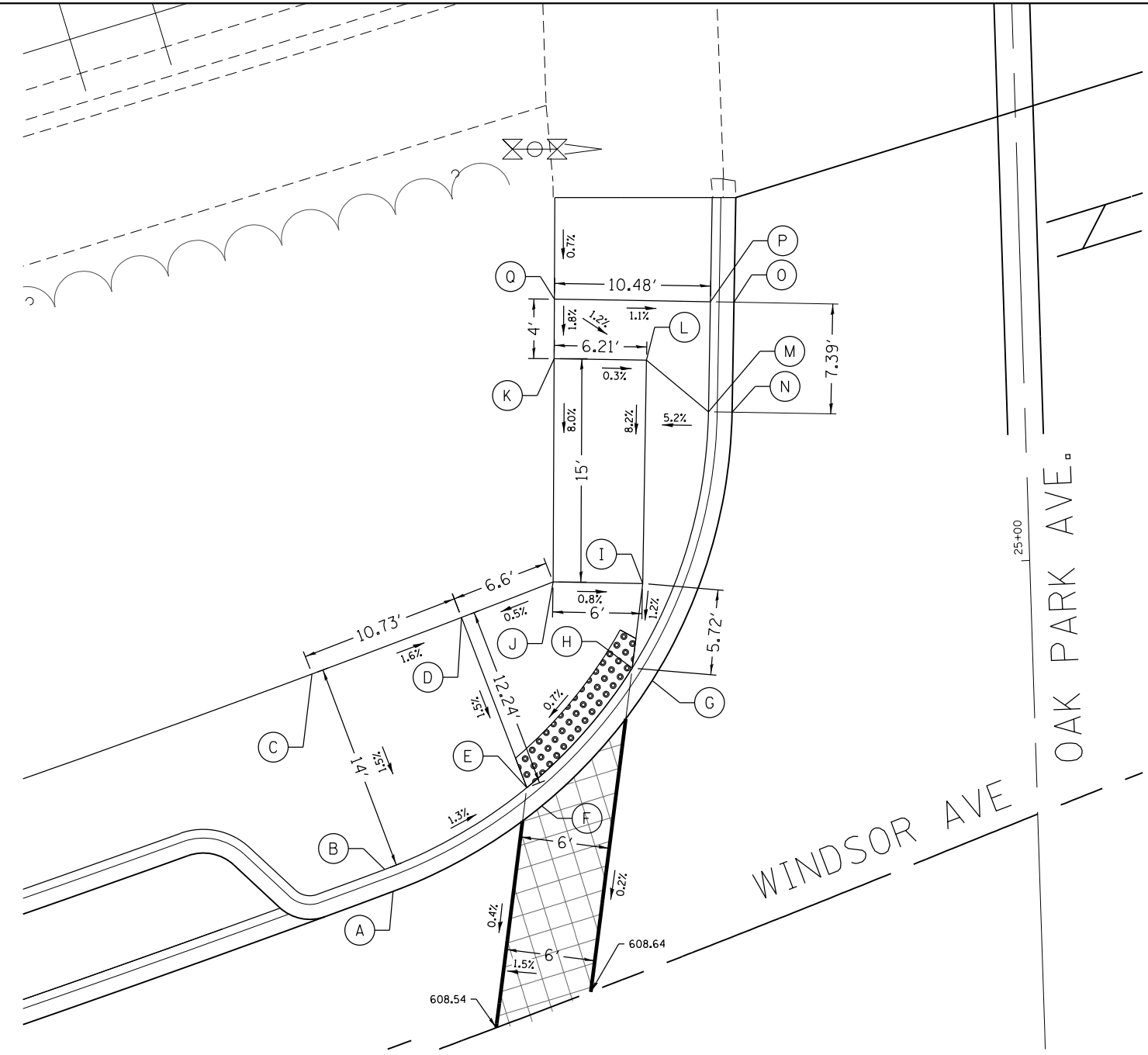
SCALE: SHEET 7 OF 66 SHEETS STA. TO STA.

F.A. RTE.	SECTION	COUNTY	TOTAL SHEETS	SHEET NO.
1035	13-00170-00-RS	COOK	553	245
CONTRACT NO. 61H24				
ILLINOIS FED. AID PROJECT				

PLAN	SURVEYED	BY	DATE
	PLOTTED		
	NOTE BOOK		
	NO.		
	CHECKED		
	FILE NAME		

PROFILE	SURVEYED	BY	DATE
	PLOTTED		
	GRADES CHECKED		
	STRUCTURE		
	NOTATIS		
	CHPKD		
	NO.		

FILE NAME = M:\BERWYN DEPOT DISTRICT STREETScape 13-180\DRAWING\Structure\ADA_Curb ADA_08.dgn



NW CORNER

	STATION	OFFSET	ELEVATION
A	6029+15.77	11.00' LT	608.53
B	6029+15.77	12.58' LT	608.80
C	6029+15.77	26.58' LT	608.94
D	6029+26.76	26.58' LT	608.77
E	6029+26.76	14.34' LT	608.59
F	6029+27.27	12.84' LT	608.61
G	6029+37.36	17.98' LT	608.70
H	6029+36.41	19.26' LT	608.68
I	6029+39.20	24.28' LT	608.75
J	6029+33.52	26.58' LT	608.80
K	6029+39.25	40.52' LT	610.00
L	6029+45.18	38.11' LT	609.98
M	6029+47.82	33.34' LT	609.92
N	6029+49.32	32.72' LT	609.47
O	6029+52.18	39.52' LT	609.83
P	6029+50.78	40.14' LT	610.04
Q	6029+40.80	44.23' LT	610.07

NE CORNER

	STATION	OFFSET	ELEVATION
A	6030+01.89	18.34' LT	608.83
B	6030+02.22	19.88' LT	608.89
C	6030+02.51	21.27' LT	608.91
D	6030+05.58	35.94' LT	610.16
E	6030+06.42	39.99' LT	610.20
F	6030+08.03	47.93' LT	610.27
G	6030+02.20	48.17' LT	610.39
H	6029+99.90	37.20' LT	610.19
I	6029+96.76	22.55' LT	609.01
J	6029+96.39	20.85' LT	608.95
K	6029+90.42	33.57' LT	609.72
L	6029+91.96	33.50' LT	610.01
M	6029+96.23	48.46' LT	610.71
N	6029+94.83	48.53' LT	610.52

LEGEND

- (xx.xx') EXISTING LENGTH/ELEVATION
- PROPOSED SIDE CURB
- (%) EXISTING SLOPE
- PROPOSED SIDEWALK
- DETECTABLE WARNINGS
- SIDEWALK REMOVAL REPLACE W/TOPSOIL & SOD



USER NAME = JuanS
 DESIGNED -
 DRAWN -
 CHECKED - TWB
 DATE -
 PLOT SCALE = 10.0000' / in.
 PLOT DATE = 11/12/2021

DESIGNED -
 DRAWN -
 CHECKED - TWB
 DATE -

REVISED -
 REVISED -
 REVISED -
 REVISED -

STATE OF ILLINOIS
 DEPARTMENT OF TRANSPORTATION

BERWYN DEPOT DISTRICT STREETScape
 ADA CURB RAMP DETAILS

SCALE: SHEET 8 OF 66 SHEETS STA. TO STA.

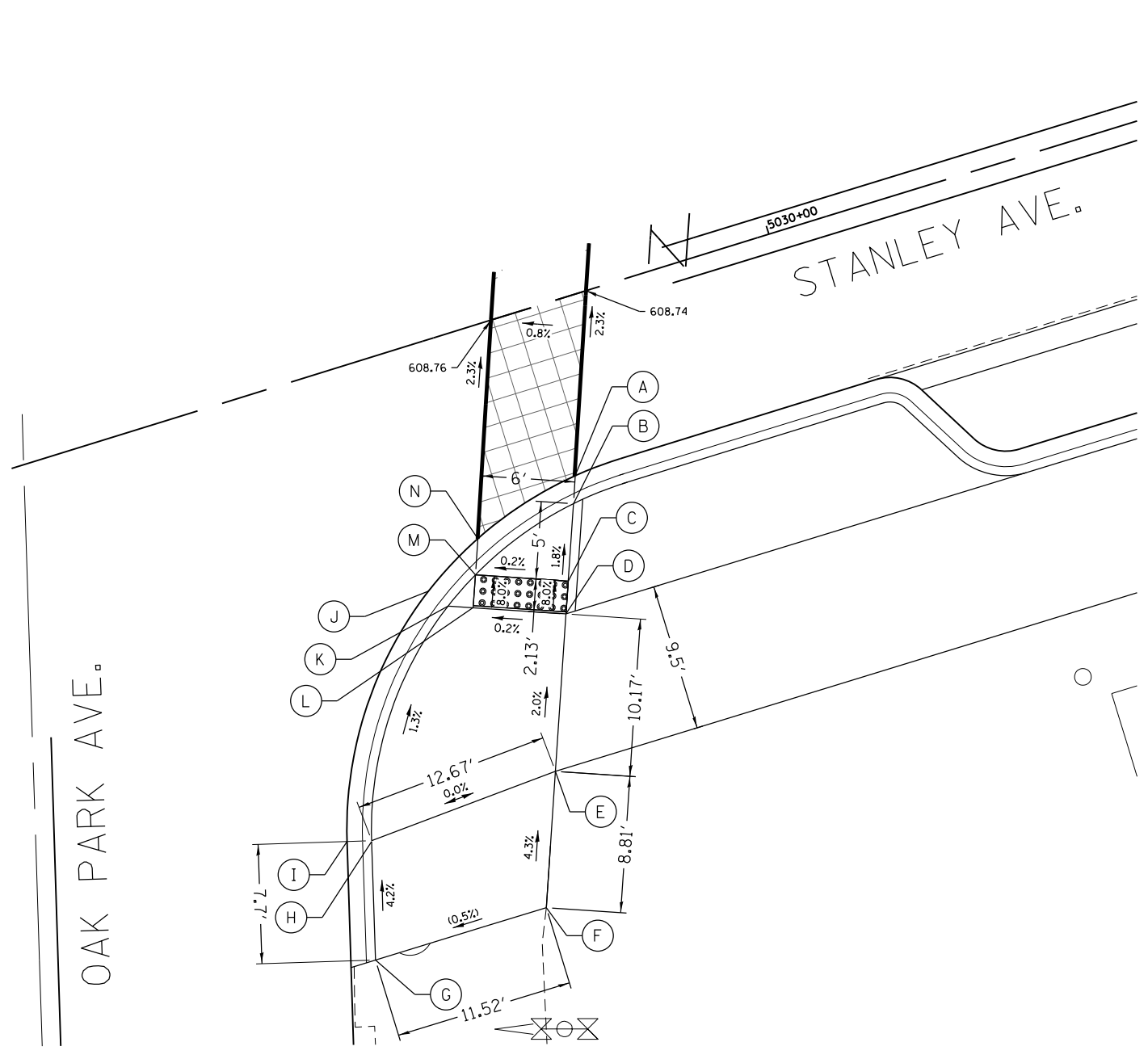
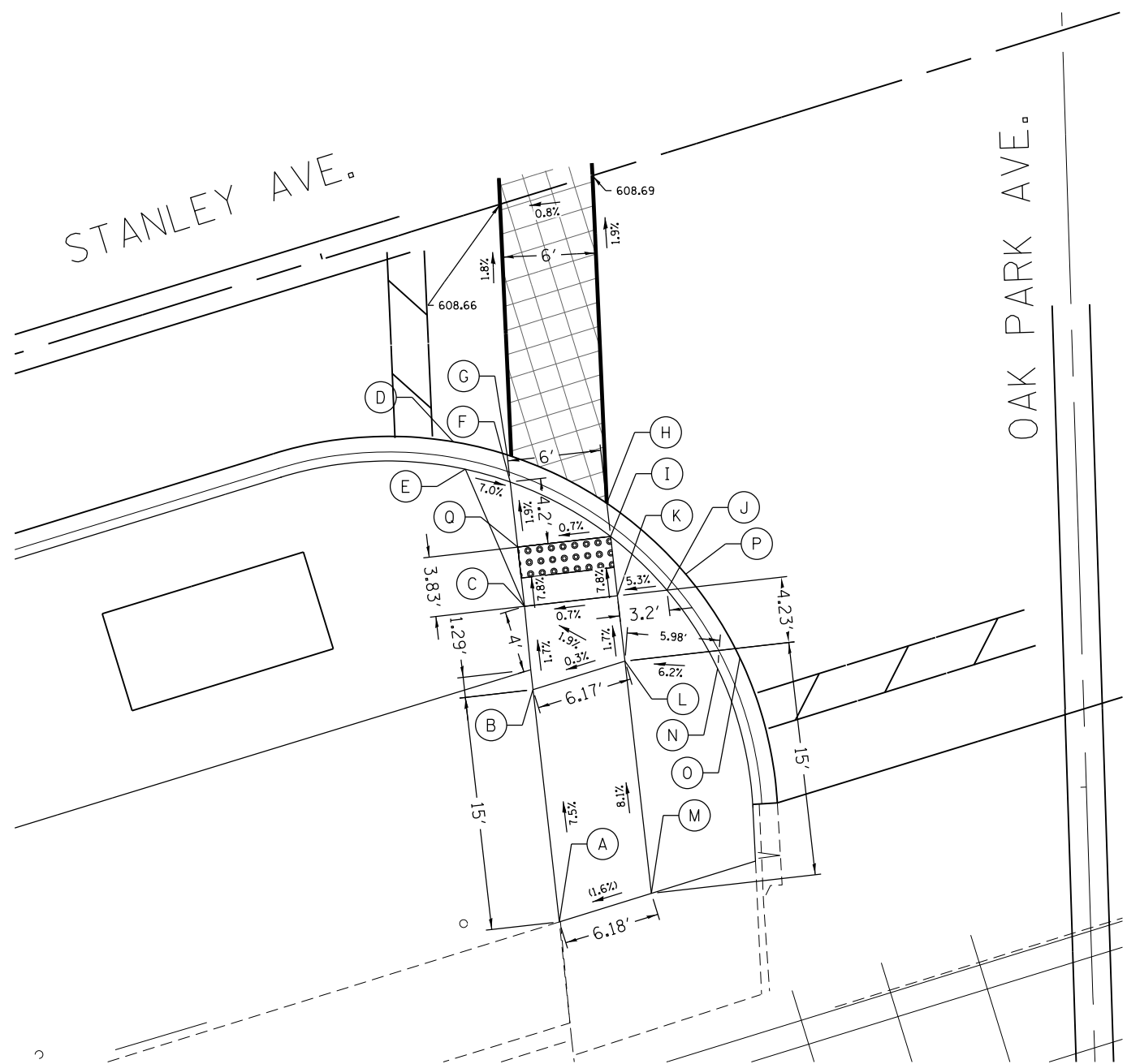
F.A. RTE.	SECTION	COUNTY	TOTAL SHEETS	SHEET NO.
1035	13-00170-00-RS	COOK	553	246
CONTRACT NO.61H24				

ILLINOIS FED. AID PROJECT

PLAN	SURVEYED	DATE
	PLOTTED	
	GRADES CHECKED	
	ALIGNMENT CHECKED	
	STRUCTURE NOT AT THIS OFFICE	
	FILE NAME	
	NO.	

PROFILE	SURVEYED	DATE
	PLOTTED	
	GRADES CHECKED	
	ALIGNMENT CHECKED	
	STRUCTURE NOT AT THIS OFFICE	
	FILE NAME	
	NO.	

FILE NAME = M:\BERWYN DEPOT DISTRICT STREETScape 13-180\DRAWINGS\Berwyn\ADA ADA.dwg



SW CORNER

	STATION	OFFSET	ELEVATION
A	25+92.43	34.06' LT	(610.60)
B	26+07.38	35.28' LT	609.47
C	26+12.74	35.66' LT	609.38
D	26+23.45	39.88' LT	608.89
E	26+21.67	39.18' LT	609.21
F	26+20.76	36.32' LT	609.00
G	26+22.50	36.46' LT	608.94
H	26+19.19	30.17' LT	609.06
I	26+17.06	29.99' LT	609.12
J	26+13.50	39.18' LT	609.59
K	26+13.23	29.68' LT	609.42
L	26+07.88	29.24' LT	609.49
M	26+94.07	28.11' LT	(610.70)
N	26+08.36	23.39' LT	609.86
O	26+08.99	21.94' LT	609.59
P	26+14.48	25.25' LT	609.32
Q	26+16.57	35.97' LT	609.08

SE CORNER

	STATION	OFFSET	ELEVATION
A	26+46.76	35.53' RT	609.02
B	26+44.96	35.35' RT	609.27
C	26+39.99	34.86' RT	609.16
D	26+37.87	34.65' RT	609.33
E	26+27.75	33.64' RT	609.53
F	26+18.98	32.77' RT	(609.91)
G	26+15.95	21.66' RT	(609.85)
H	26+23.65	21.66' RT	609.53
I	26+23.65	20.07' RT	609.31
J	26+39.63	25.84' RT	609.14
K	26+38.62	27.06' RT	609.33
L	26+38.46	28.68' RT	609.32
M	26+40.58	28.89' RT	609.15
N	26+42.90	29.12' RT	609.09

LEGEND

- (xx.xx') EXISTING LENGTH/ELEVATION
- PROPOSED SIDE CURB
- (%) EXISTING SLOPE
- [] PROPOSED SIDEWALK
- [•••••] DETECTABLE WARNINGS
- [X] SIDEWALK REMOVAL REPLACE W/TOPSOIL & SOD



USER NAME = JuanS
 DESIGNED -
 DRAWN -
 CHECKED - TWB
 DATE -
 PLOT SCALE = 10.0000' / in.
 PLOT DATE = 11/12/2021

DESIGNED -
 REVISIONS -
 CHECKED - TWB
 DATE -

STATE OF ILLINOIS
 DEPARTMENT OF TRANSPORTATION

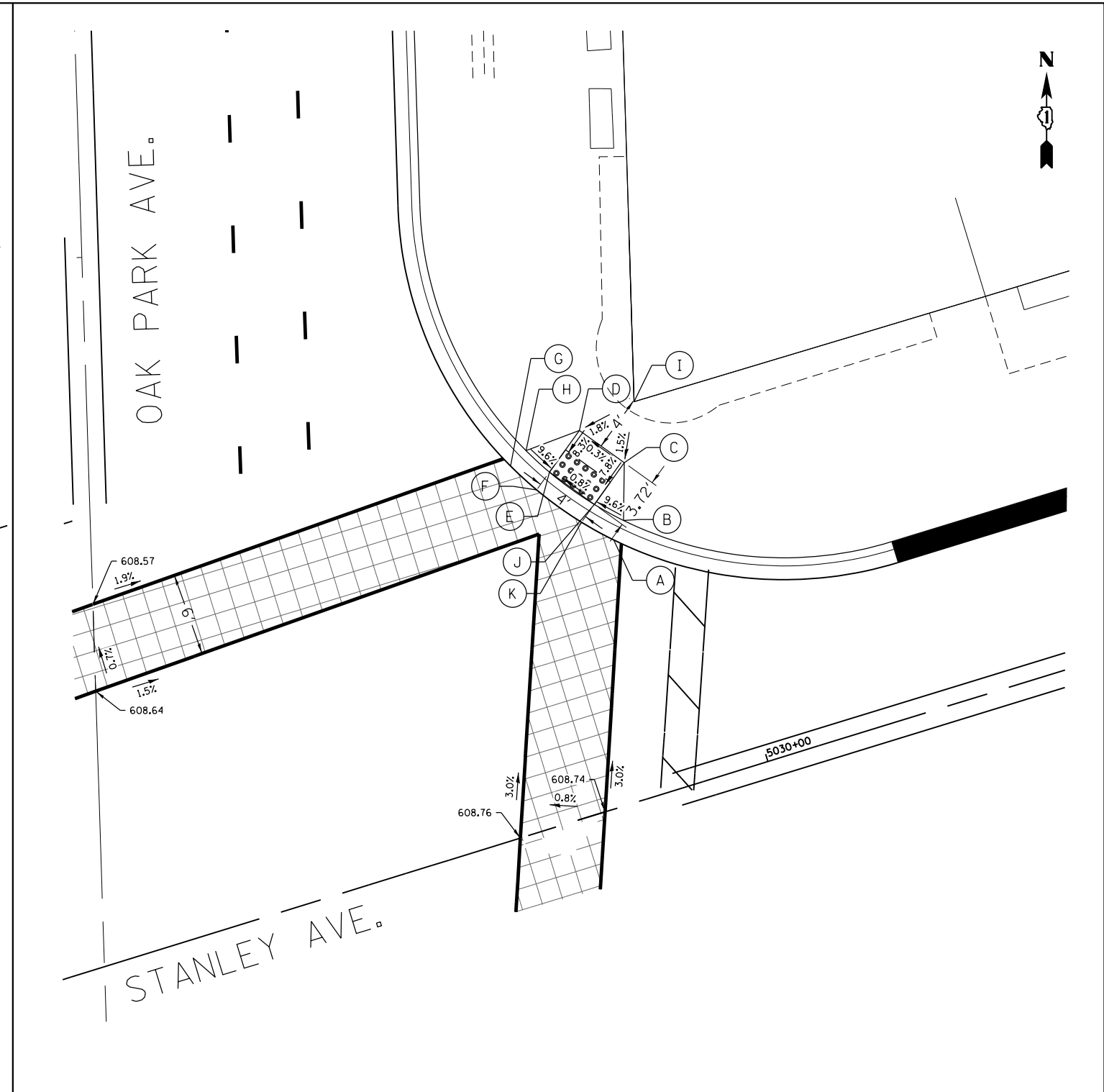
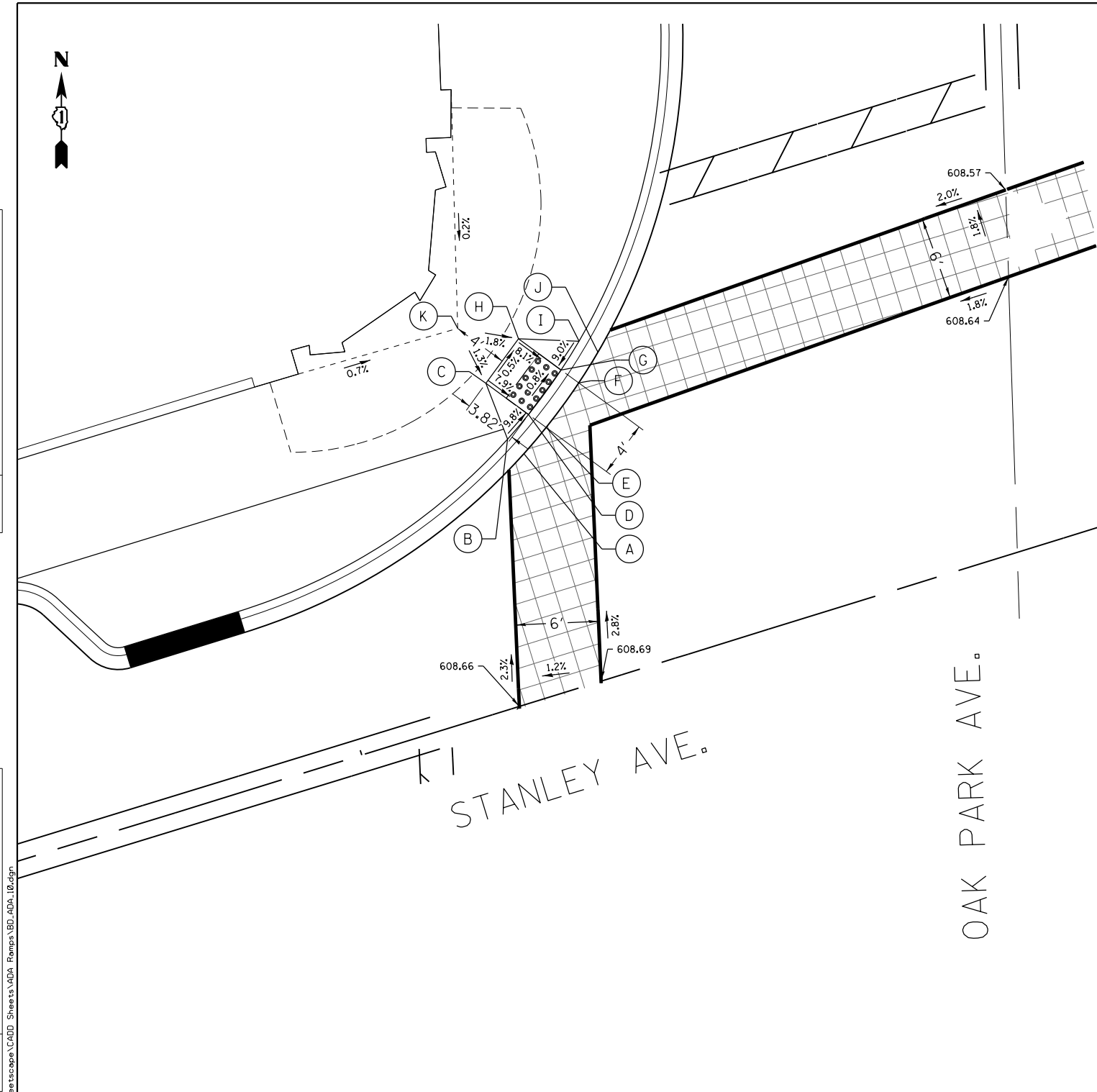
BERWYN DEPOT DISTRICT STREETScape
 ADA CURB RAMP DETAILS

SCALE: SHEET 9 OF 66 SHEETS STA. TO STA.

F.A. RTE.	SECTION	COUNTY	TOTAL SHEETS	SHEET NO.
1035	13-00170-00-RS	COOK	553	247
CONTRACT NO.61H24				
ILLINOIS FED. AID PROJECT				

PLAN	SURVEYED	BY	DATE
	PLOTTED		
	GRADES CHECKED		
	ALIGNMENT CHECKED		
	STRUCTURE NOTATIONS CHECKED		
	NO. _____		
	CADD FILE NAME		

PROFILE	SURVEYED	BY	DATE
	PLOTTED		
	GRADES CHECKED		
	ALIGNMENT CHECKED		
	STRUCTURE NOTATIONS CHECKED		
	NO. _____		
	CADD FILE NAME		



NW CORNER

	STATION	OFFSET		ELEVATION
A	26+56.87	35.49' LT		608.04
B	26+57.97	36.63' LT		608.23
C	26+62.06	38.07' LT		608.30
D	26+59.70	35.06' LT		608.00
E	26+58.73	33.81' LT		608.02
F	26+61.88	31.35' LT		607.99
G	26+62.85	32.60' LT		607.97
H	26+65.21	35.61' LT		608.28
I	26+64.90	31.24' LT		608.19
J	26+64.05	29.89' LT		607.92
K	26+66.10	39.99' LT		608.36

NE CORNER

	STATION	OFFSET		ELEVATION
A	26+78.32	37.86' RT		608.10
B	26+79.72	38.60' RT		608.29
C	26+83.89	38.80' RT		608.35
D	26+86.33	35.63' RT		608.34
E	26+83.38	33.36' RT		608.03
F	26+82.12	32.39' RT		608.05
G	26+83.91	30.56' RT		607.96
H	26+84.99	31.72' RT		608.25
I	26+88.28	39.65' RT		608.42
J	26+80.94	36.53' RT		608.06
K	26+79.68	35.56' RT		608.08

LEGEND

- (xx.xx') EXISTING LENGTH/ELEVATION
- ===== PROPOSED SIDE CURB
- (%) EXISTING SLOPE
- [Empty Box] PROPOSED SIDEWALK
- [Dotted Box] DETECTABLE WARNINGS
- [Cross-hatched Box] SIDEWALK REMOVAL REPLACE W/TOPSOIL & SOD



USER NAME = JuanS
 DESIGNED -
 DRAWN -
 CHECKED - TWB
 DATE -
 PLOT SCALE = 10.0000' / in.
 PLOT DATE = 11/12/2021

DESIGNED -
 DRAWN -
 CHECKED - TWB
 DATE -
 REVISED -
 REVISED -
 REVISED -
 REVISED -

STATE OF ILLINOIS
 DEPARTMENT OF TRANSPORTATION

BERWYN DEPOT DISTRICT STREETScape
 ADA CURB RAMP DETAILS

SCALE: SHEET 10 OF 66 SHEETS STA. TO STA.

F.A. RTE.	SECTION	COUNTY	TOTAL SHEETS	SHEET NO.
1035	13-00170-00-RS	COOK	553	248
CONTRACT NO.61H24				

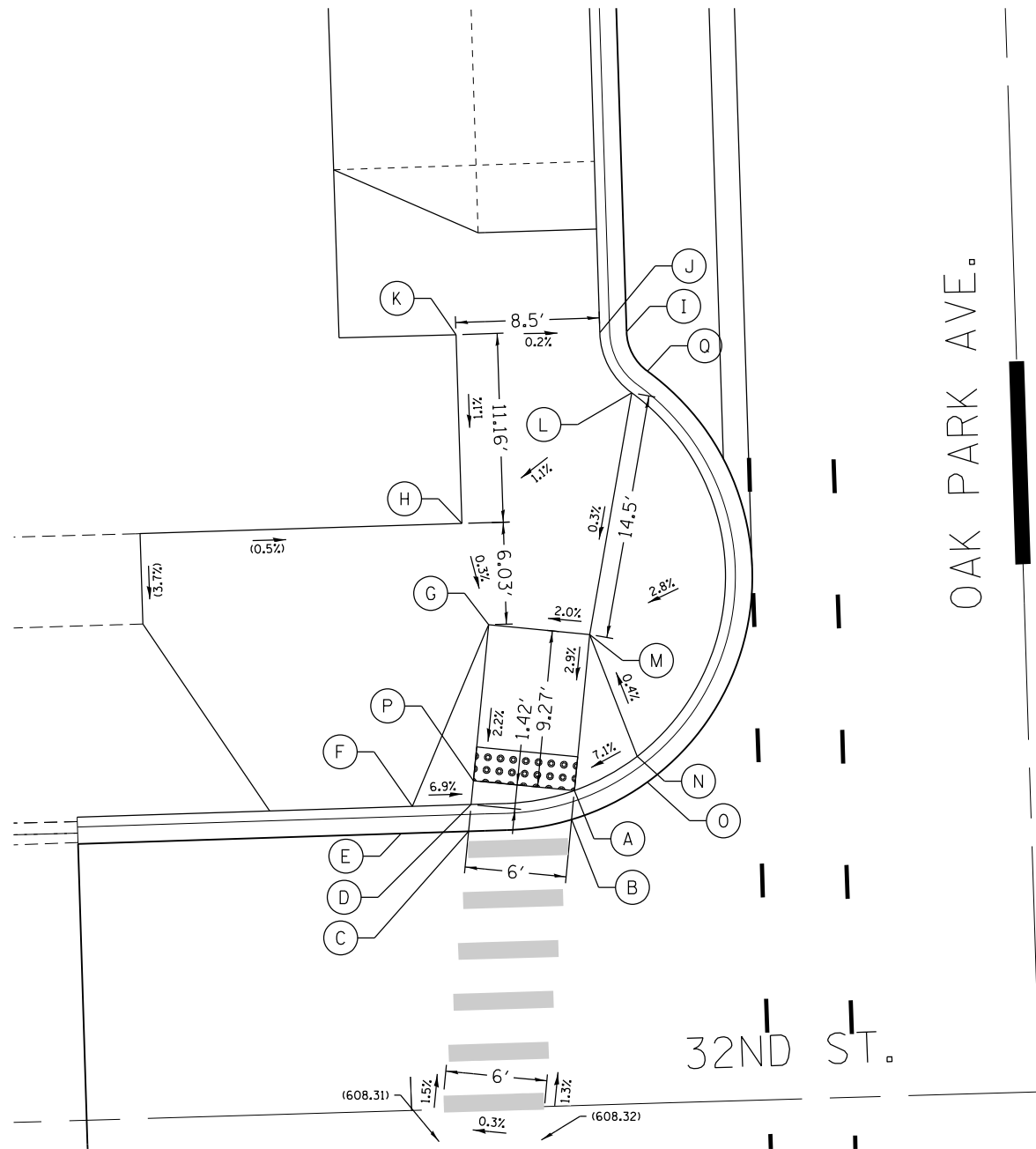
ILLINOIS FED. AID PROJECT

FILE NAME = M:\BERWYN DEPOT DISTRICT STREETScape\13-180\DRAWING\3- Streetscape\CADD Sheets\ADA Ramps\RD_ADA-10.dgn

PLAN	SURVEYED	DATE
	PLOTTED	
	GRADES CHECKED	
	ALIGNMENT CHECKED	
	STRUCTURE NOTATIONS CHECKED	
	PAID FILE NAME	
	NO.	

PROFILE	SURVEYED	DATE
	PLOTTED	
	GRADES CHECKED	
	ALIGNMENT CHECKED	
	STRUCTURE NOTATIONS CHECKED	
	PAID FILE NAME	
	NO.	

FILE NAME = M:\BERWYN DEPOT DISTRICT STREETScape 13-180\DRAWINGS\Streetscape\CADD Sheets\ADA Ramp\RD_ADA-11.dgn



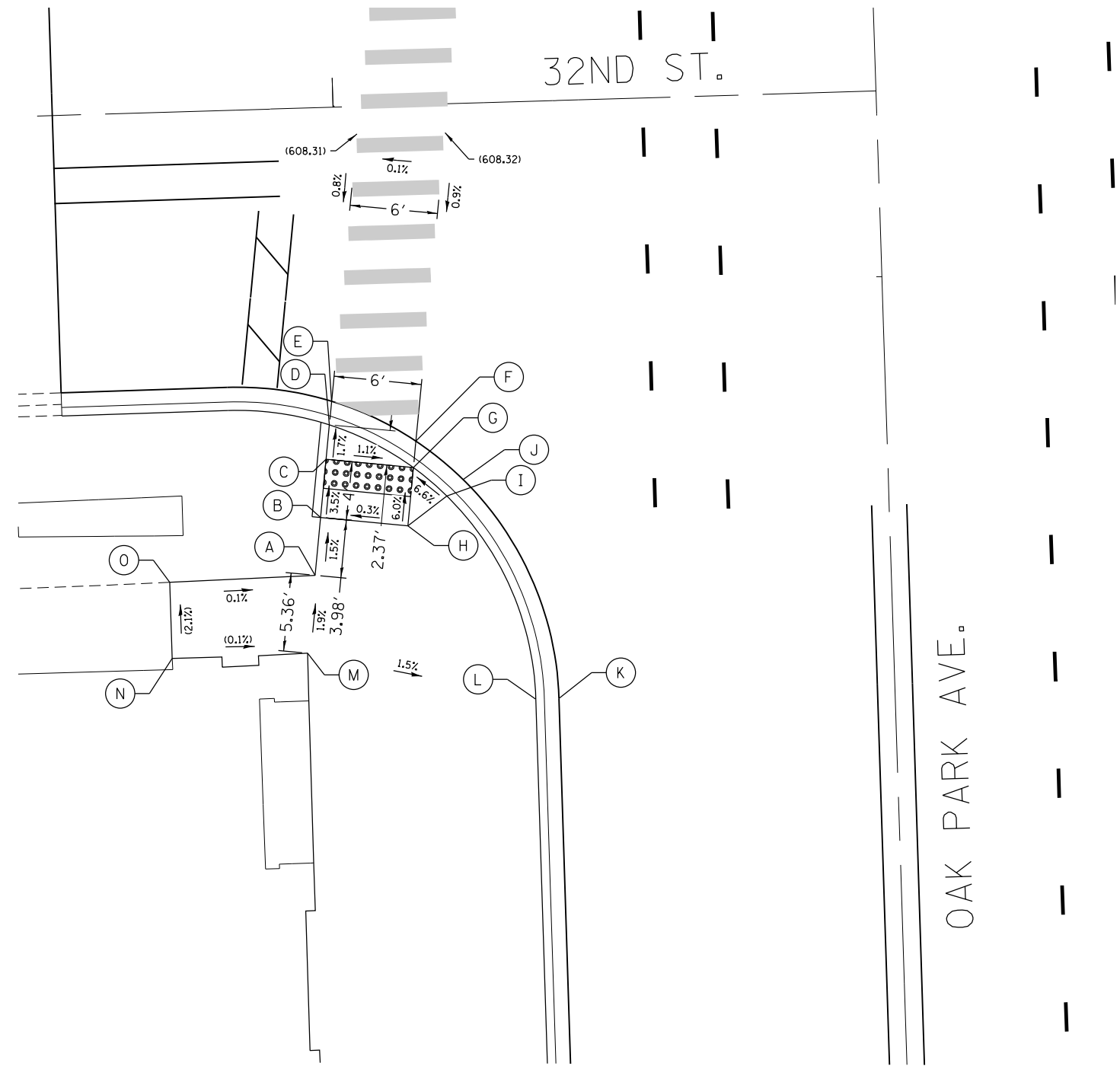
NW CORNER

	STATION	OFFSET	ELEVATION
A	28+31.39	26.94' LT	608.05
B	28+29.67	27.16' LT	608.07
C	28+29.17	33.25' LT	608.00
D	28+30.75	33.07' LT	607.98
E	28+29.17	37.28' LT	607.98
F	28+30.75	36.55' LT	608.22
G	28+41.35	31.70' LT	608.20
H	28+47.38	33.08' LT	(608.22)
I	28+58.40	23.00' LT	608.13
J	28+58.40	24.58' LT	608.32
K	28+58.54	33.08' LT	(608.34)
L	28+54.78	22.81' LT	608.36
M	28+40.58	25.75' LT	608.32
N	28+33.29	23.16' LT	608.35
O	28+31.74	22.61' LT	608.15
P	28+32.16	32.89' LT	608.00
Q	28+56.03	21.84' LT	608.15



LEGEND

- (xx.xx') EXISTING LENGTH/ELEVATION
- PROPOSED SIDE CURB
- (%) EXISTING SLOPE
- [Empty Box] PROPOSED SIDEWALK
- [Dotted Box] DETECTABLE WARNINGS
- [Cross-hatched Box] SIDEWALK REMOVAL REPLACE W/TOPSOIL & SOD



SW CORNER

	STATION	OFFSET	ELEVATION
A	27+80.81	39.42' LT	608.35
B	27+84.75	38.92' LT	608.29
C	27+88.72	38.41' LT	608.15
D	27+91.07	38.11' LT	608.11
E	27+92.67	37.91' LT	608.13
F	27+89.76	32.23' LT	608.09
G	27+87.96	32.46' LT	608.07
H	27+83.99	32.96' LT	608.31
I	27+85.94	30.23' LT	608.27
J	27+87.03	29.08' LT	608.07
K	27+71.85	23.00' LT	607.95
L	27+71.85	24.58' LT	608.22
M	27+75.49	40.10' LT	(607.46)
N	27+75.44	49.37' LT	(608.47)
O	27+80.65	49.37' LT	(608.36)



USER NAME = JuanS	DESIGNED -	REVISED -
PLOT SCALE = 10.0000' / in.	DRAWN -	REVISED -
PLOT DATE = 11/5/2021	CHECKED - TWB	REVISED -
	DATE -	REVISED -

STATE OF ILLINOIS
DEPARTMENT OF TRANSPORTATION

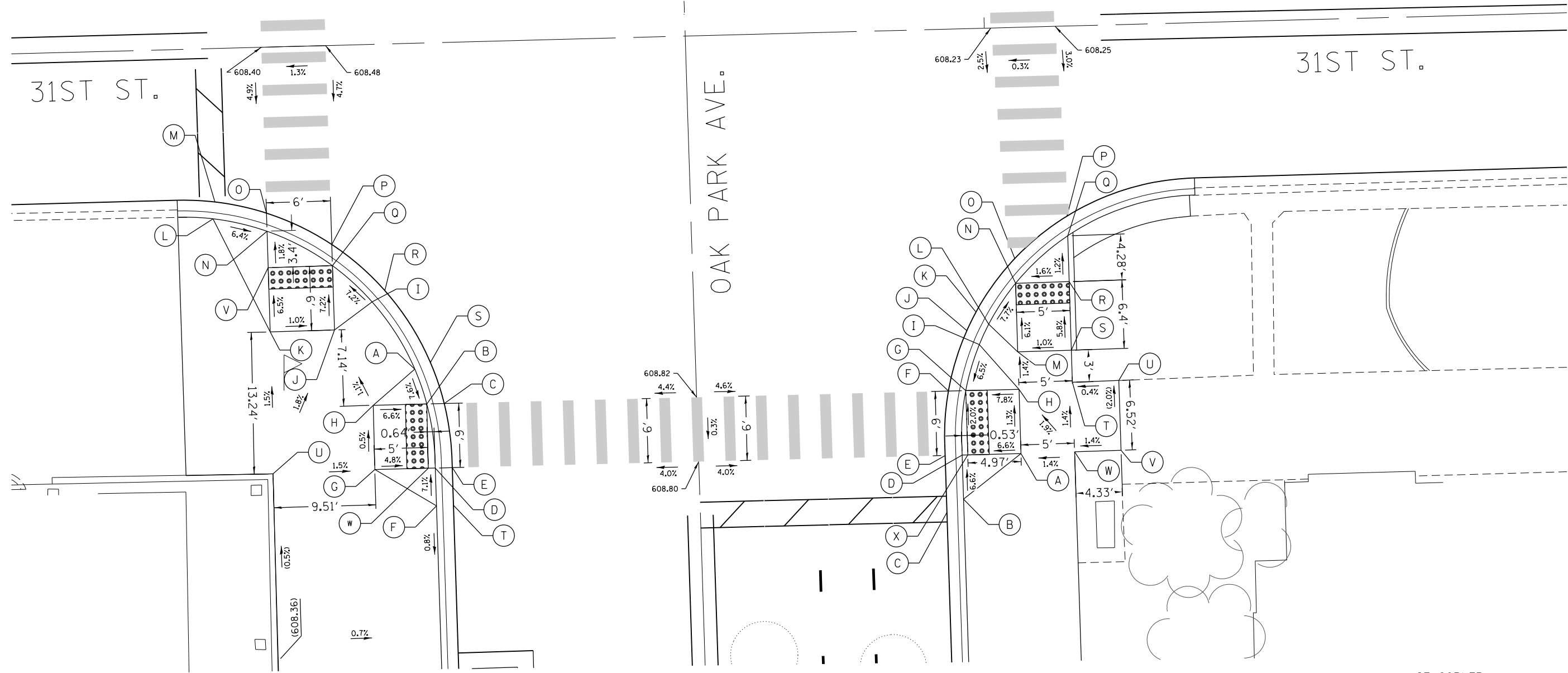
BERWYN DEPOT DISTRICT STREETScape	
ADA CURB RAMP DETAILS	
SCALE:	SHEET 11 OF 66 SHEETS STA. TO STA.

F.A. RTE.	SECTION	COUNTY	TOTAL SHEETS	SHEET NO.
1035	13-00170-00-RS	COOK	553	249
CONTRACT NO.61H24				
ILLINOIS FED. AID PROJECT				

PLAN	SURVEYED	DATE
	PLOTTED	BY
	GRADES CHECKED	
	STRUCTURE NOT AT THIS OFFICE	
	NO. _____	
	FILE NAME _____	

PROFILE	SURVEYED	DATE
	PLOTTED	BY
	GRADES CHECKED	
	STRUCTURE NOT AT THIS OFFICE	
	NO. _____	
	FILE NAME _____	

FILE NAME = M:\BERWYN DEPOT DISTRICT STREETScape 13-180\DRAWING\3- Streetscape\CADD Sheets\ADA Ramp\ADA_12.dgn



SW CORNER

	STATION	OFFSET	ELEVATION
A	34+48.95	26.20' LT	608.03
B	34+45.67	25.18' LT	607.77
C	34+45.66	23.56' LT	607.79
D	34+39.67	24.59' LT	607.86
E	34+39.66	23.00' LT	607.88
F	34+36.14	24.59' LT	608.09
G	34+39.71	30.23' LT	608.13
H	34+45.71	30.18' LT	608.10
I	34+55.35	29.98' LT	607.94
J	34+52.85	33.58' LT	608.01
K	34+52.85	39.58' LT	608.07
L	34+63.57	44.57' LT	607.95
M	34+65.13	44.34' LT	607.67
N	34+62.25	39.57' LT	607.62
O	34+63.94	39.57' LT	607.64
P	34+60.82	33.57' LT	607.60
Q	34+58.85	33.57' LT	607.58
R	34+56.37	28.76' LT	607.54
S	34+49.53	24.72' LT	607.64
T	34+36.14	23.00' LT	607.89
U	34+39.61	39.74' LT	(608.27)
V	34+58.85	39.57' LT	607.68
W	34+39.67	25.23' LT	607.89

SE CORNER

	STATION	OFFSET	ELEVATION
A	34+39.28	30.08' RT	608.19
B	34+35.20	24.58' RT	608.13
C	34+34.03	23.00' RT	607.90
D	34+39.32	24.58' RT	607.86
E	34+39.33	23.00' RT	607.88
F	34+45.33	23.50' RT	607.74
G	34+45.32	25.11' RT	607.72
H	34+45.28	30.08' RT	608.11
I	34+49.57	26.51' RT	608.01
J	34+50.92	25.39' RT	607.67
K	34+52.61	26.30' RT	607.68
L	34+51.44	27.45' RT	608.02
M	34+48.78	30.08' RT	608.06
N	34+55.17	30.08' RT	607.67
O	34+57.49	30.08' RT	607.69
P	34+61.30	35.08' RT	607.72
Q	34+59.45	35.08' RT	607.70
R	34+55.17	35.08' RT	607.75
S	34+48.78	35.08' RT	608.12
T	34+45.78	35.08' RT	608.17
U	34+45.81	39.42' RT	(608.19)
V	34+39.29	39.42' RT	(608.32)
W	34+39.29	35.08' RT	(608.26)
X	34+39.32	25.11' RT	607.86

LEGEND

- (xx.xx') EXISTING LENGTH/ELEVATION
- PROPOSED SIDE CURB
- (%) EXISTING SLOPE
- [Empty Box] PROPOSED SIDEWALK
- [Dotted Box] DETECTABLE WARNINGS
- [Cross-hatched Box] SIDEWALK REMOVAL REPLACE W/TOPSOIL & SOD



USER NAME = JuanS	DESIGNED -	REVISED -
PLOT SCALE = 10.0000' / in.	DRAWN -	REVISED -
PLOT DATE = 11/5/2021	CHECKED - TWB	REVISED -
	DATE -	REVISED -

STATE OF ILLINOIS
DEPARTMENT OF TRANSPORTATION

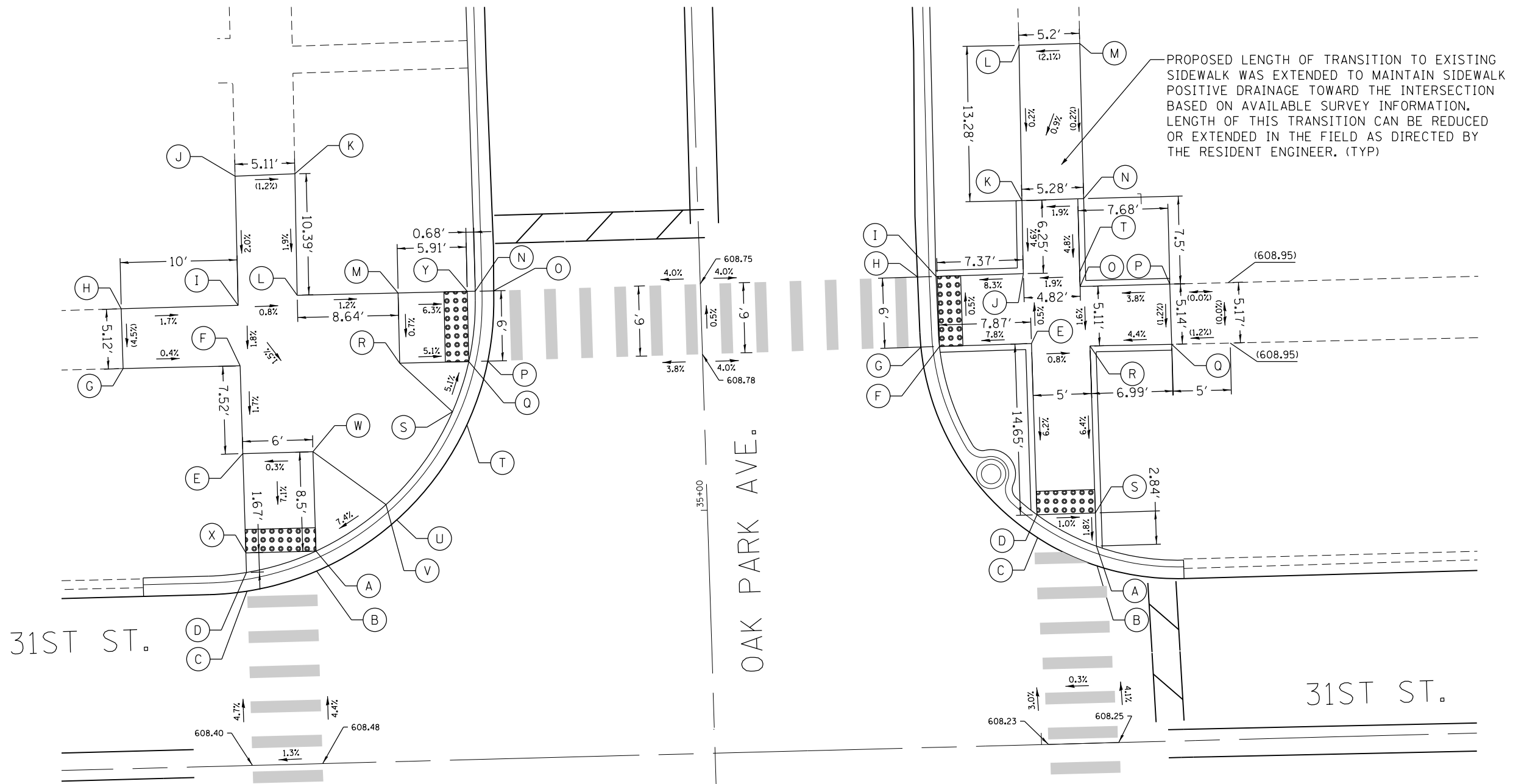
BERWYN DEPOT DISTRICT STREETScape	
ADA CURB RAMP DETAILS	
SCALE:	SHEET 12 OF 66 SHEETS STA. TO STA.

F.A. RTE.	SECTION	COUNTY	TOTAL SHEETS	SHEET NO.
1035	13-00170-00-RS	COOK	553	250
CONTRACT NO.61H24				
ILLINOIS FED. AID PROJECT				

PLAN	SURVEYED	DATE
	PLOTTED	BY
	GRADES CHECKED	
	STRUCTURE NOT AT THIS OFFICE	
	NOTE BOOK NO.	
	FILE NAME	

PROFILE	SURVEYED	DATE
	PLOTTED	BY
	GRADES CHECKED	
	STRUCTURE NOT AT THIS OFFICE	
	NOTE BOOK NO.	
	FILE NAME	

FILE NAME = M:\BERWYN DEPOT DISTRICT STREETScape 13-180\DRAWING\3-D\Berwyn_VB\ADA_13.dwg



PROPOSED LENGTH OF TRANSITION TO EXISTING SIDEWALK WAS EXTENDED TO MAINTAIN SIDEWALK POSITIVE DRAINAGE TOWARD THE INTERSECTION BASED ON AVAILABLE SURVEY INFORMATION. LENGTH OF THIS TRANSITION CAN BE REDUCED OR EXTENDED IN THE FIELD AS DIRECTED BY THE RESIDENT ENGINEER. (TYP)

NW CORNER

	STATION	OFFSET	ELEVATION
A	34+97.57	33.55' LT	607.73
B	34+95.86	33.55' LT	607.75
C	34+94.32	39.55' LT	607.70
D	34+95.93	39.55' LT	607.68
E	35+10.60	39.55' LT	608.31
F	35+13.62	39.54' LT	608.44
G	35+16.70	49.54' LT	(608.48)
H	35+18.81	49.54' LT	(608.71)
I	35+18.79	39.54' LT	608.54
J	35+29.84	39.45' LT	(608.76)
K	35+29.87	34.34' LT	(608.70)
L	35+19.49	34.47' LT	608.50
M	35+19.41	25.84' LT	608.40
N	35+19.35	19.25' LT	608.02
O	35+19.33	17.68' LT	608.04
P	35+13.34	18.36' LT	608.08
Q	35+13.35	19.98' LT	608.06
R	35+13.41	25.89' LT	608.36
S	35+09.11	21.51' LT	608.25
T	35+07.94	20.32' LT	607.96
U	35+00.01	26.57' LT	607.75
V	35+01.34	27.45' LT	608.26
W	35+10.57	33.55' LT	608.33
X	34+97.60	39.55' LT	607.71
Y	35+19.35	607.95' LT	608.03

NE CORNER

	STATION	OFFSET	ELEVATION
A	34+95.87	33.15' RT	607.61
B	34+94.18	33.15' RT	607.63
C	34+96.75	28.15' RT	607.73
D	34+98.71	28.15' RT	607.71
E	35+13.36	28.15' RT	608.62
F	35+13.36	20.28' RT	608.01
G	35+13.36	18.69' RT	608.03
H	35+19.36	18.59' RT	608.00
I	35+19.36	20.17' RT	607.98
J	35+19.36	27.64' RT	608.59
K	35+25.61	27.72' RT	608.88
L	35+38.89	27.89' RT	(608.90)
M	35+38.89	33.09' RT	(609.01)
N	35+25.61	33.00' RT	(608.98)
O	35+18.11	32.46' RT	608.66
P	35+18.06	40.13' RT	(608.95)
Q	35+12.92	40.13' RT	(608.89)
R	35+12.99	33.15' RT	608.58
S	34+98.71	33.15' RT	607.66
T	35+19.36	32.46' RT	608.68

LEGEND

- (xx.xx') EXISTING LENGTH/ELEVATION
- PROPOSED SIDE CURB
- (%) EXISTING SLOPE
- [Empty Box] PROPOSED SIDEWALK
- [Dotted Box] DETECTABLE WARNINGS
- [Cross-hatched Box] SIDEWALK REMOVAL REPLACE W/TOPSOIL & SOD



USER NAME = JuanS	DESIGNED -	REVISED -
PLOT SCALE = 10.0000' / in.	DRAWN -	REVISED -
PLOT DATE = 11/5/2021	CHECKED - TWB	REVISED -
	DATE -	REVISED -

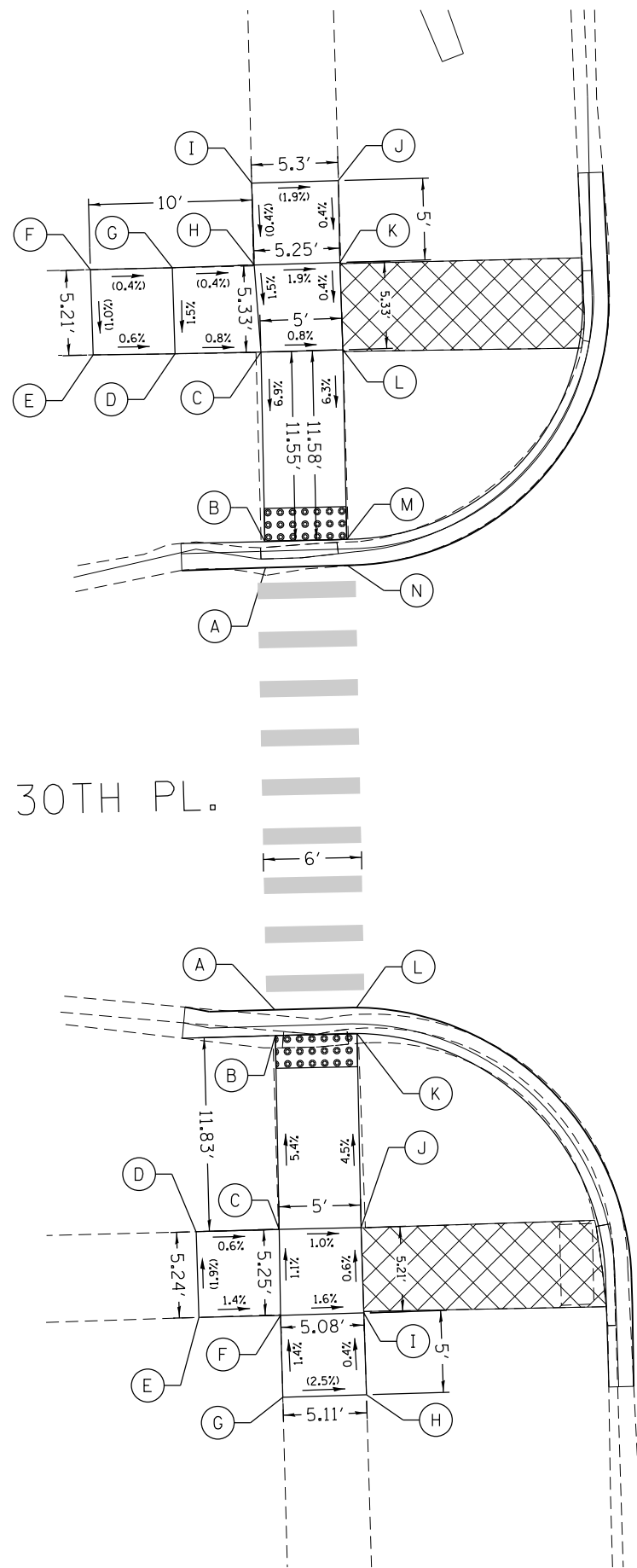
STATE OF ILLINOIS
DEPARTMENT OF TRANSPORTATION

BERWYN DEPOT DISTRICT STREETScape		TOTAL SHEETS 553		SHEET NO. 251	
ADA CURB RAMP DETAILS		CONTRACT NO. 61H24		ILLINOIS FED. AID PROJECT	
SCALE:	SHEET 13 OF 66 SHEETS	STA.	TO STA.		

PLAN	SURVEYED	DATE
	PLOTTED	
	GRADES CHECKED	
	STRUCTURE NOTATIONS CHECKED	
	NOTE BOOK NO.	
	FILE NAME	

PROFILE	SURVEYED	DATE
	PLOTTED	
	GRADES CHECKED	
	STRUCTURE NOTATIONS CHECKED	
	NOTE BOOK NO.	
	FILE NAME	

FILE NAME = M:\BERWYN DEPOT DISTRICT STREETScape 13-180\DRAWING\Structure\30th ADA ADA-14.dgn



LEGEND

- (xx.xx') EXISTING LENGTH/ELEVATION
- ===== PROPOSED SIDE CURB
- (%) EXISTING SLOPE
- [Empty Box] PROPOSED SIDEWALK
- [Dotted Box] DETECTABLE WARNINGS
- [Hatched Box] SIDEWALK REMOVAL REPLACE W/TOPSOIL & SOD

NW CORNER

	STATION	OFFSET	ELEVATION
A	38+32.03	37.81 LT	607.99
B	38+33.62	37.79 LT	607.97
C	38+45.20	37.67 LT	608.77
D	38+45.27	42.92 LT	608.79
E	38+45.36	47.92 LT	608.84
F	38+50.56	47.92 LT	608.89
G	38+50.52	42.92 LT	(608.87)
H	38+50.54	37.92 LT	(608.85)
I	38+55.54	37.90 LT	608.87
J	38+55.52	32.61 LT	608.77
K	38+50.52	32.67 LT	608.75
L	38+45.19	32.67 LT	608.73
M	38+33.60	32.79 LT	608.00
N	38+32.02	32.81 LT	608.02

SW CORNER

	STATION	OFFSET	ELEVATION
A	38+05.04	38.10 LT	608.12
B	38+03.45	38.12 LT	608.10
C	37+91.62	38.25 LT	608.74
D	37+91.64	43.33 LT	(608.77)
E	37+86.40	43.33 LT	(608.87)
F	37+86.37	38.33 LT	608.80
G	37+81.37	38.36 LT	(608.87)
H	37+81.35	33.25 LT	(608.74)
I	37+86.35	33.25 LT	608.72
J	37+91.57	33.25 LT	608.69
K	38+03.42	33.12 LT	608.16
L	38+05.01	33.10 LT	608.18



USER NAME = JuanS
DESIGNED -
DRAWN -
PLOT SCALE = 10.0000' / 1"
CHECKED - TWB
DATE -
PLOT DATE = 11/5/2021

DESIGNED -
DRAWN -
CHECKED - TWB
DATE -

REVISED -
REVISED -
REVISED -
REVISED -

STATE OF ILLINOIS
DEPARTMENT OF TRANSPORTATION

BERWYN DEPOT DISTRICT STREETScape
ADA CURB RAMP DETAILS

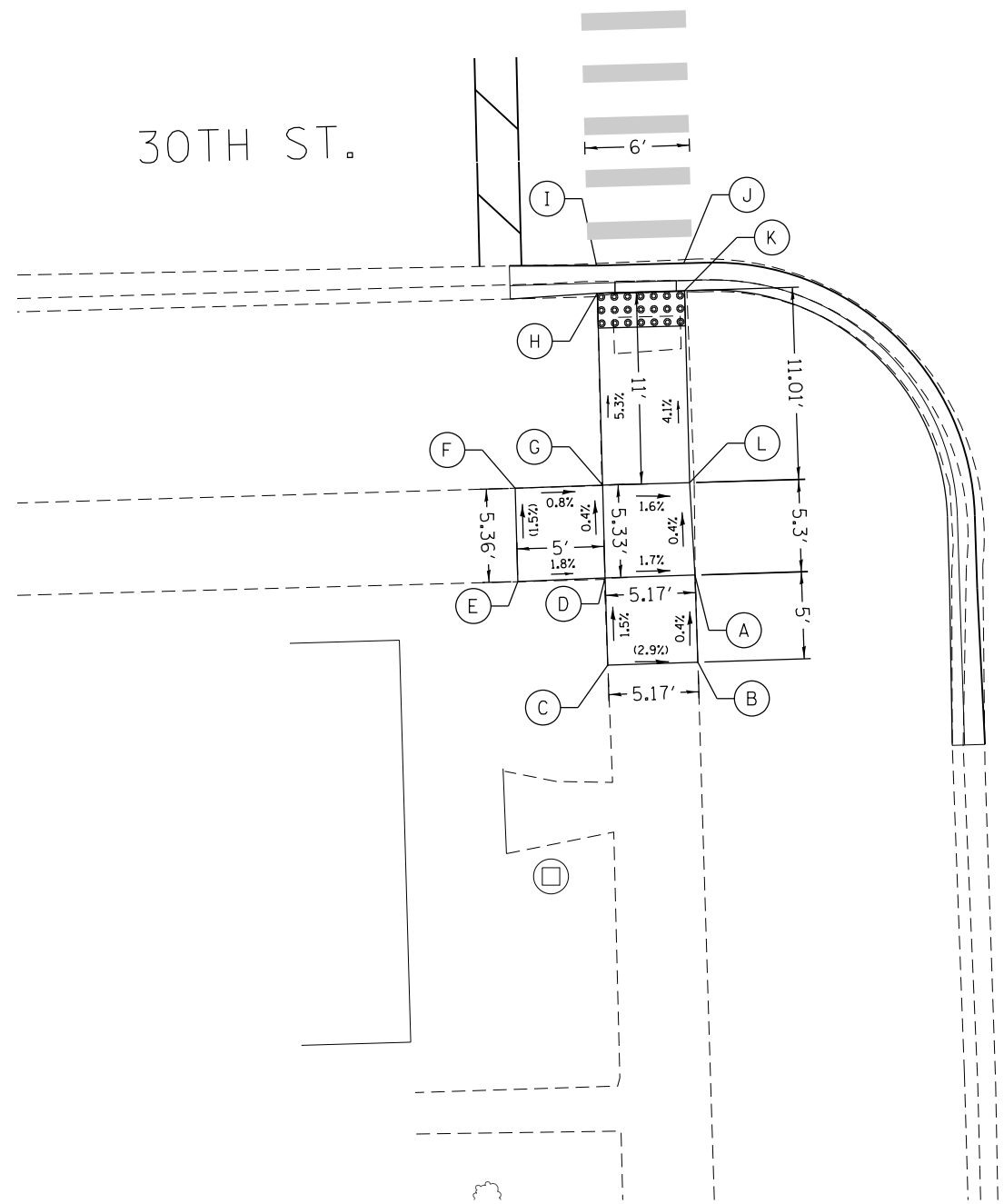
SCALE: SHEET 14 OF 66 SHEETS STA. TO STA.

F.A. RTE.	SECTION	COUNTY	TOTAL SHEETS	SHEET NO.
1035	13-00170-00-RS	COOK	553	252
CONTRACT NO.61H24				
ILLINOIS FED. AID PROJECT				

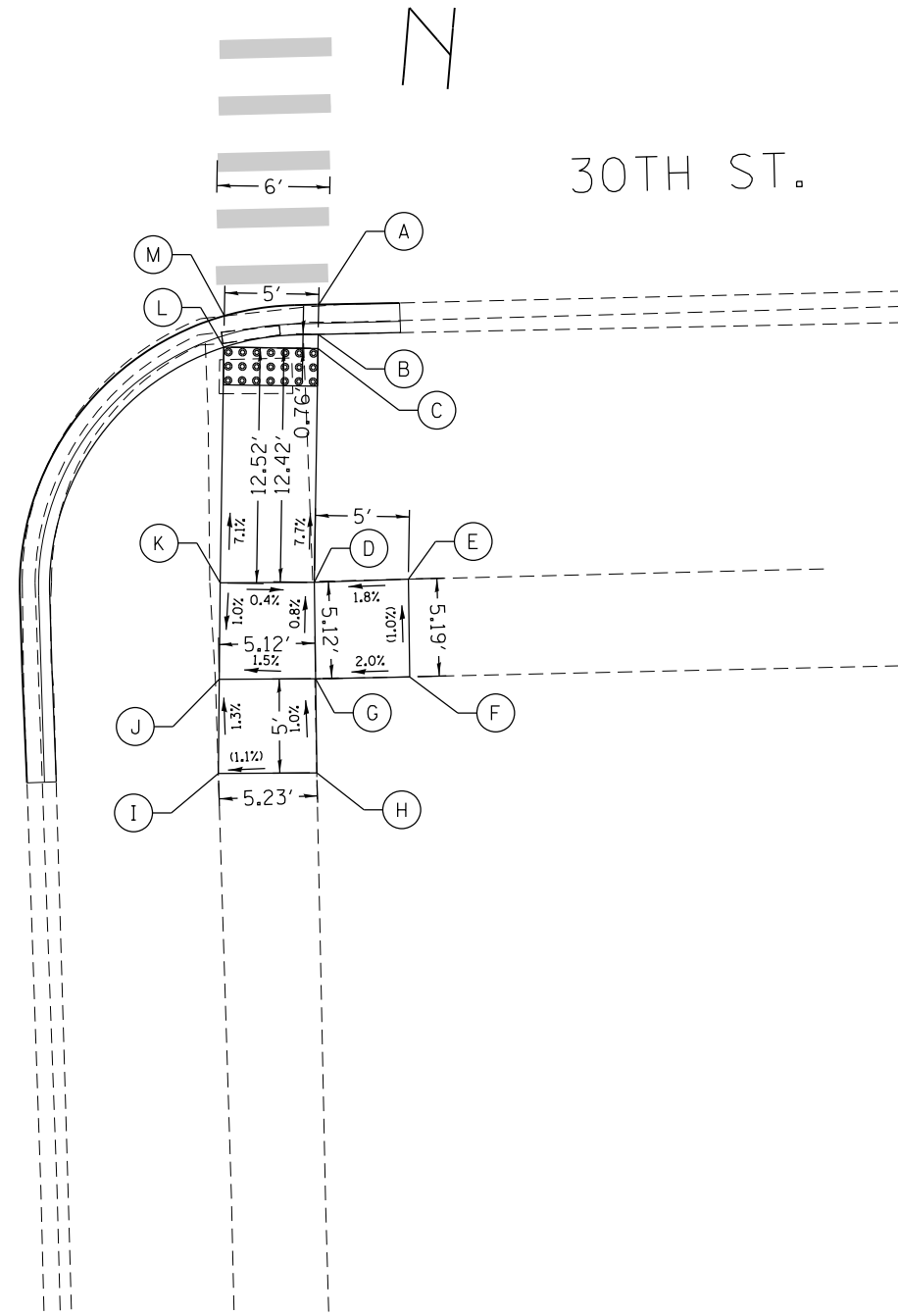
PLAN	SURVEYED	DATE
	PLOTTED	
	CHECKED	
	ALIGNED	
	FILED	
	FILE NAME	
	NO.	

PROFILE	SURVEYED	DATE
	PLOTTED	
	CHECKED	
	STRUCTURE	
	NOT AT THIS OFFICE	
	NO.	

FILE NAME = M:\BERWYN DEPOT DISTRICT STREETScape 13-180\DRAWING\3- Streetscape\ADA ADA-15.dgn



OAK PARK AVE.



SW CORNER

	STATION	OFFSET	ELEVATION
A	41+18.26	31.65' LT	608.94
B	41+13.26	31.64' LT	(608.96)
C	41+13.26	36.81' LT	(609.11)
D	41+18.26	36.81' LT	609.03
E	41+18.21	41.81' LT	(609.12)
F	41+23.57	41.79' LT	(609.04)
G	41+23.59	36.79' LT	609.00
H	41+34.59	36.73' LT	608.42
I	41+36.17	36.72' LT	608.44
J	41+36.16	31.72' LT	608.46
K	41+34.57	31.73' LT	608.44
L	41+23.57	31.79' LT	608.92

SE CORNER

	STATION	OFFSET	ELEVATION
A	41+33.76	37.45' RT	(607.92)
B	41+32.17	37.37' RT	607.90
C	41+31.41	37.33' RT	607.91
D	41+19.01	36.75' RT	608.87
E	41+19.02	41.75' RT	(608.96)
F	41+13.83	41.65' RT	(609.01)
G	41+13.89	36.65' RT	608.91
H	41+08.89	36.56' RT	(608.96)
I	41+09.02	31.33' RT	(608.90)
J	41+14.02	31.53' RT	608.83
K	41+19.14	31.75' RT	608.89
L	41+31.65	32.34' RT	608.00
M	41+33.31	32.42' RT	608.02

LEGEND

- (xx.xx') EXISTING LENGTH/ELEVATION
- ==== PROPOSED SIDE CURB
- (%) EXISTING SLOPE
- [Empty Box] PROPOSED SIDEWALK
- [Grid Pattern Box] DETECTABLE WARNINGS
- [Cross-hatch Box] SIDEWALK REMOVAL REPLACE W/TOPSOIL & SOD



USER NAME = JuanS	DESIGNED -	REVISED -
PLOT SCALE = 10.0000' / in.	DRAWN -	REVISED -
PLOT DATE = 11/5/2021	CHECKED - TWB	REVISED -
	DATE -	REVISED -

STATE OF ILLINOIS
DEPARTMENT OF TRANSPORTATION

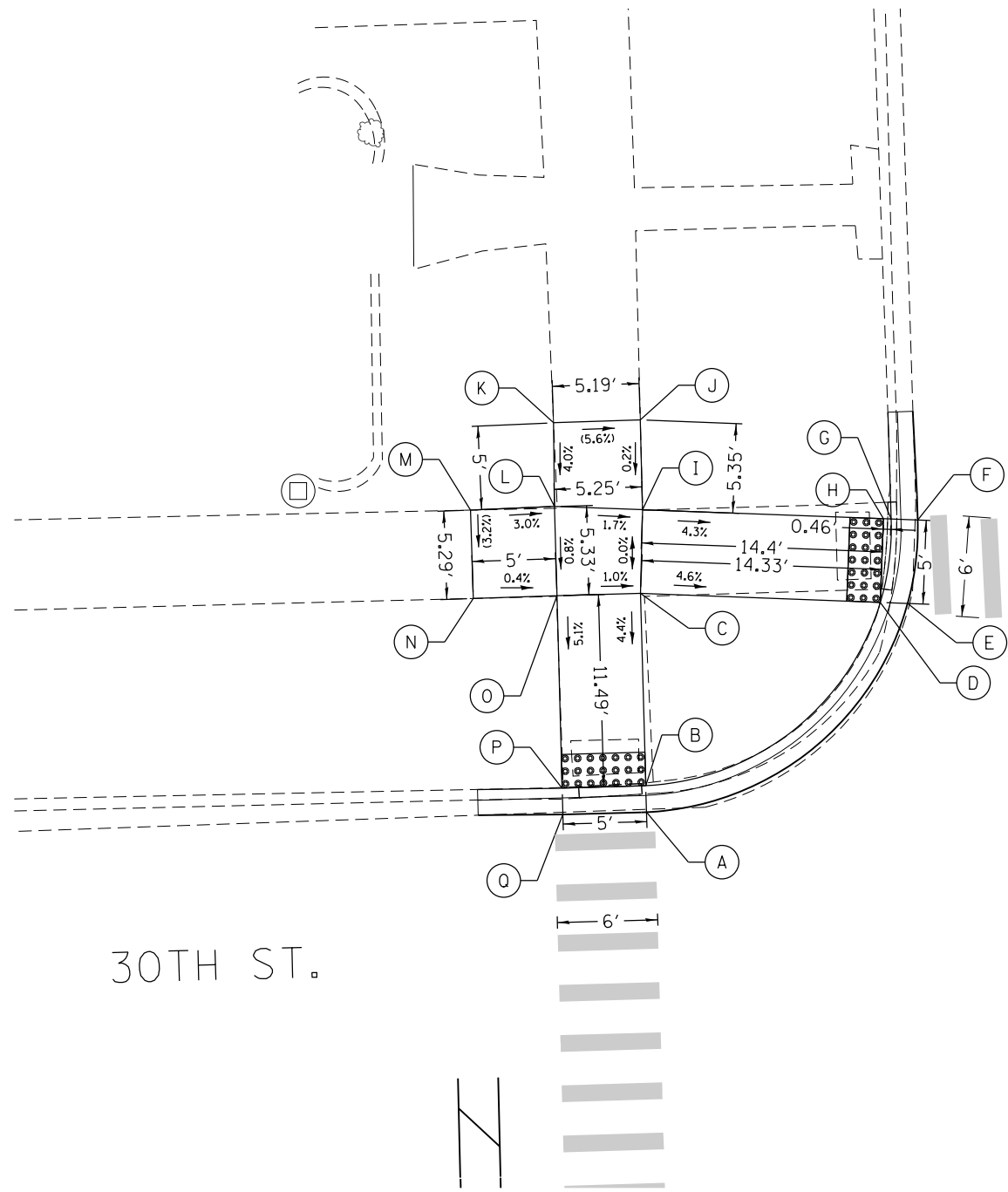
BERWYN DEPOT DISTRICT STREETScape
ADA CURB RAMP DETAILS
SCALE: SHEET 15 OF 66 SHEETS STA. TO STA.

F.A. RTE.	SECTION	COUNTY	TOTAL SHEETS	SHEET NO.
1035	13-00170-00-RS	COOK	553	253
CONTRACT NO.61H24				
ILLINOIS FED. AID PROJECT				

PLAN	SURVEYED	BY	DATE
	PLOTTED		
	NOTE BOOK		
	NO.		
	CHECKED		
	FILE NAME		

PROFILE	SURVEYED	BY	DATE
	PLOTTED		
	NOTE BOOK		
	NO.		
	CHECKED		
	FILE NAME		

FILE NAME = M:\BERWYN DEPOT DISTRICT STREETScape 13-180\DRAWINGS\BerwYN\ADA\ADA-16.dgn

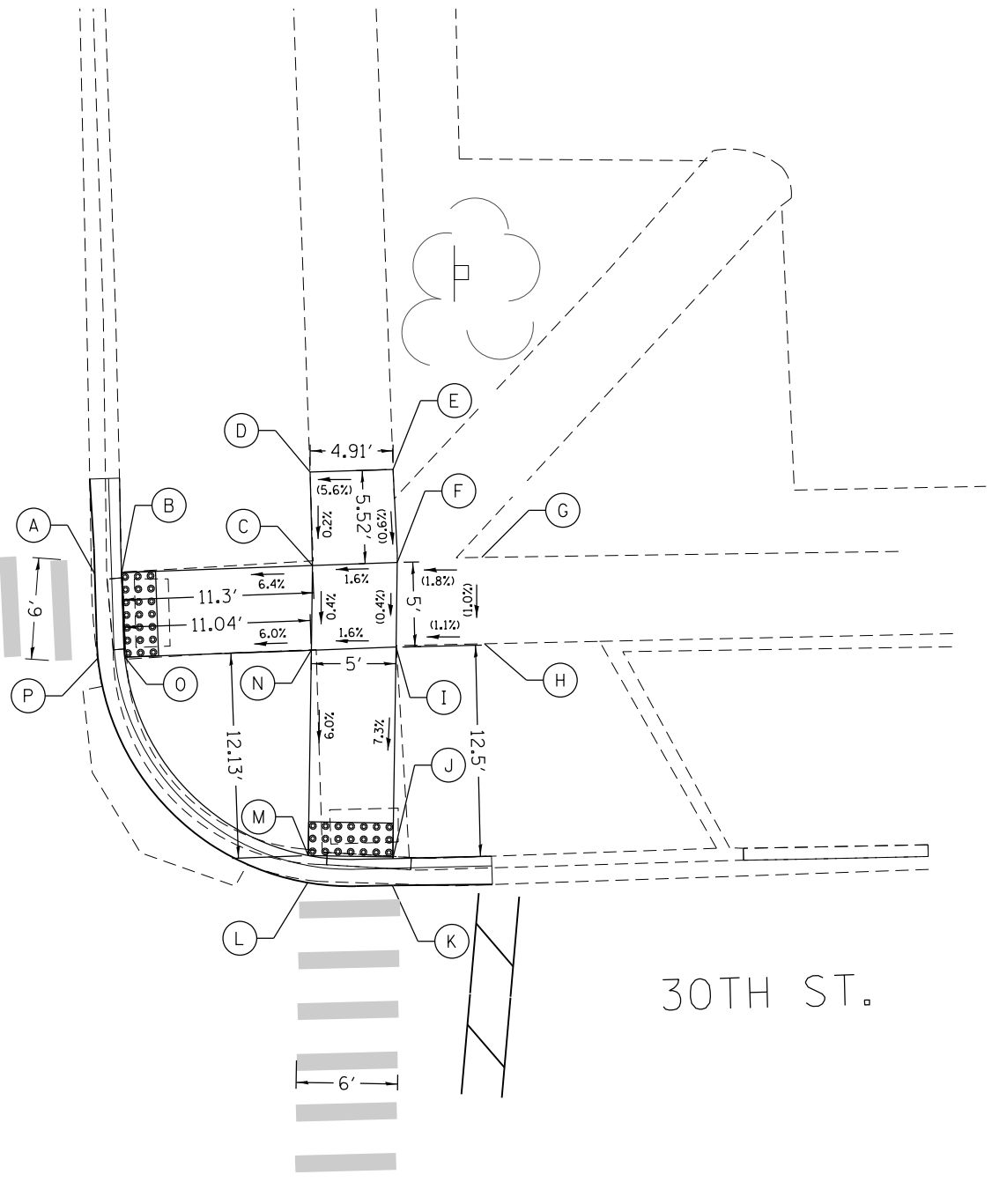


OAK PARK AVE.

30TH ST.

NW CORNER

	STATION	OFFSET	ELEVATION
A	41+63.82	31.58' LT	608.33
B	41+65.41	31.58' LT	608.31
C	41+76.90	31.52' LT	608.82
D	41+75.91	17.22' LT	608.25
E	41+75.80	15.59' LT	608.27
F	41+80.82	14.83' LT	608.20
G	41+80.87	16.42' LT	608.18
H	41+80.90	16.88' LT	608.18
I	41+81.89	31.24' LT	608.82
J	41+87.26	31.21' LT	608.83
K	41+87.26	36.39' LT	609.11
L	41+82.26	36.49' LT	608.91
M	41+82.20	41.52' LT	609.06
N	41+76.91	41.52' LT	608.89
O	41+76.92	36.52' LT	608.87
P	41+65.42	36.58' LT	608.28
Q	41+63.84	36.58' LT	608.30



30TH ST.

NE CORNER

	STATION	OFFSET	ELEVATION
A	41+76.73	21.58' RT	608.13
B	41+76.74	23.17' RT	608.11
C	41+76.80	34.48' RT	608.83
D	41+82.34	34.50' RT	608.84
E	41+82.34	39.41' RT	608.94
F	41+76.83	39.49' RT	608.91
G	41+76.96	44.50' RT	609.00
H	41+71.85	44.50' RT	608.95
I	41+71.83	39.25' RT	(608.89)
J	41+59.33	38.66' RT	607.99
K	41+57.75	38.59' RT	608.01
L	41+58.06	33.60' RT	(608.10)
M	41+59.67	33.67' RT	608.08
N	41+71.80	34.25' RT	608.81
O	41+71.74	23.21' RT	608.15
P	41+71.73	21.62' RT	608.17

LEGEND

(xx.xx') EXISTING LENGTH/ELEVATION

PROPOSED SIDE CURB

(%) EXISTING SLOPE

PROPOSED SIDEWALK

DETECTABLE WARNINGS

SIDEWALK REMOVAL REPLACE W/TOPSOIL & SOD



USER NAME = JuanS	DESIGNED -	REVISED -
PLOT SCALE = 10.0000' / in.	DRAWN -	REVISED -
PLOT DATE = 11/5/2021	CHECKED - TWB	REVISED -
	DATE -	REVISED -

STATE OF ILLINOIS
DEPARTMENT OF TRANSPORTATION

BERWYN DEPOT DISTRICT STREETScape		TOTAL SHEETS		SHEET NO.	
ADA CURB RAMP DETAILS		553		254	
SCALE:	SHEET 16 OF 66 SHEETS	STA.	TO STA.		

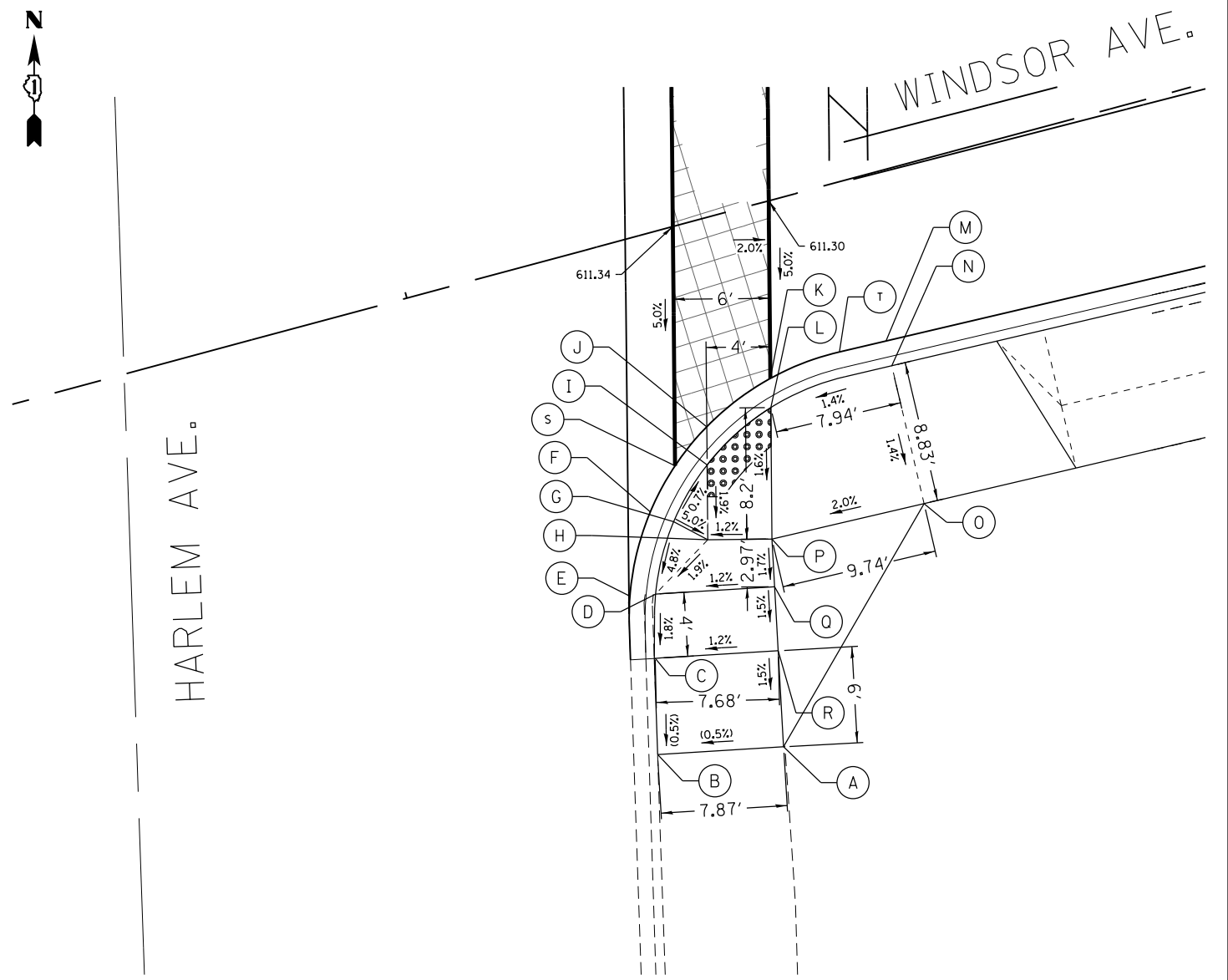
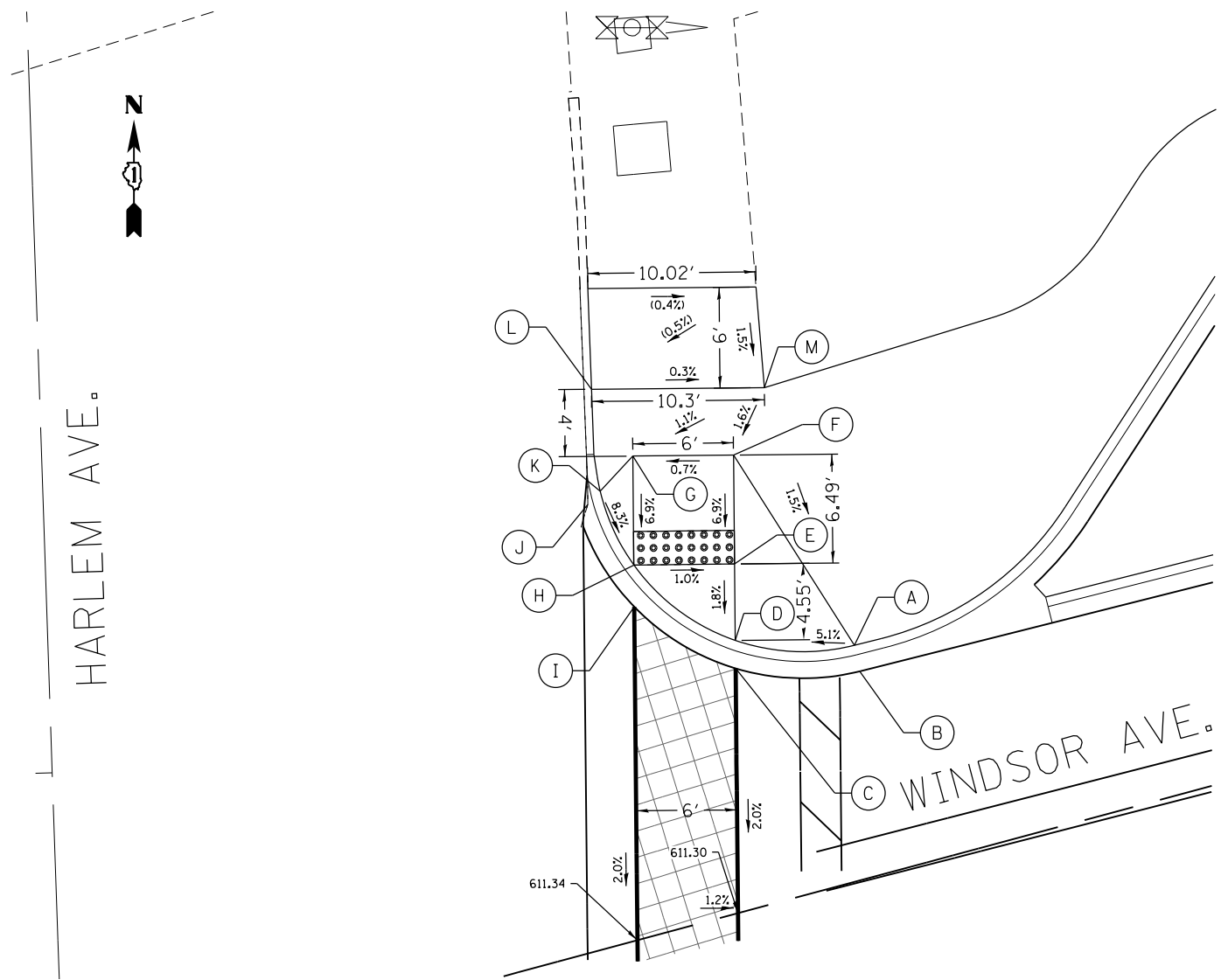
F.A. RTE.	SECTION	COUNTY	TOTAL SHEETS	SHEET NO.
1035	13-00170-00-RS	COOK	553	254
CONTRACT NO.61H24				
ILLINOIS FED. AID PROJECT				



PLAN	SURVEYED	DATE
	PLOTTED	BY
	GRADES CHECKED	
	STRUCTURE NOTATIONS CHECKED	
	NOTE BOOK NO.	
	ALIGNED	
	CHECKED	
	FILE NAME	

PROFILE	SURVEYED	DATE
	PLOTTED	BY
	GRADES CHECKED	
	STRUCTURE NOTATIONS CHECKED	
	NOTE BOOK NO.	
	ALIGNED	
	CHECKED	
	FILE NAME	

FILE NAME = M:\BERWYN DEPOT DISTRICT STREETScape 13-180\DRAWING\3-D\Berwyn\ADA_Ramp_V01.dgn



NE CORNER

	STATION	OFFSET	ELEVATION
A	6001+34.22	13.62' LT	612.02
B	6001+34.12	12.04' LT	611.37
C	6001+27.03	14.13' LT	611.60
D	6001+27.44	15.74' LT	611.66
E	6001+28.58	20.15' LT	611.74
F	6001+30.21	26.44' LT	(612.19)
G	6001+24.40	27.94' LT	612.25
H	6001+22.78	21.66' LT	611.80
I	6001+22.15	19.24' LT	(611.74)
J	6001+21.05	25.84' LT	(611.89)
K	6001+21.98	26.42' LT	(612.20)
L	6001+23.06	32.42' LT	(612.29)
M	6001+33.03	29.84' LT	612.26

SE CORNER

	STATION	OFFSET	ELEVATION
A	6001+15.42	33.12' RT	(610.40)
B	6001+07.71	31.55' RT	(610.36)
C	6001+09.12	25.71' RT	(610.39)
D	6001+10.07	21.83' RT	610.46
E	6001+08.53	21.43' RT	(610.34)
F	6001+10.92	16.37' RT	610.48
G	6001+12.09	17.45' RT	610.67
H	6001+14.22	19.43' RT	610.55
I	6001+15.61	14.02' RT	610.64
J	6001+16.17	11.86' RT	610.66
K	6001+20.69	10.37' RT	610.75
L	6001+20.25	12.06' RT	610.73
M	6001+28.16	10.34' RT	610.72
N	6001+28.11	11.93' RT	610.91
O	6001+27.82	20.75' RT	(610.79)
P	6001+18.09	20.43' RT	610.60
Q	6001+17.48	23.34' RT	610.55
R	6001+16.65	27.25' RT	610.49
S	6001+13.44	14.44' RT	610.60
T	6001+25.19	10.25' RT	610.82

LEGEND

- (xx.xx') EXISTING LENGTH/ELEVATION
- ==== PROPOSED SIDE CURB
- (%) EXISTING SLOPE
- PROPOSED SIDEWALK
- DETECTABLE WARNINGS
- SIDEWALK REMOVAL REPLACE W/TOPSOIL & SOD



USER NAME = JuanS	DESIGNED -	REVISED -
PLOT SCALE = 10.0000' / in.	DRAWN -	REVISED -
PLOT DATE = 11/12/2021	CHECKED - TWB	REVISED -
	DATE -	REVISED -

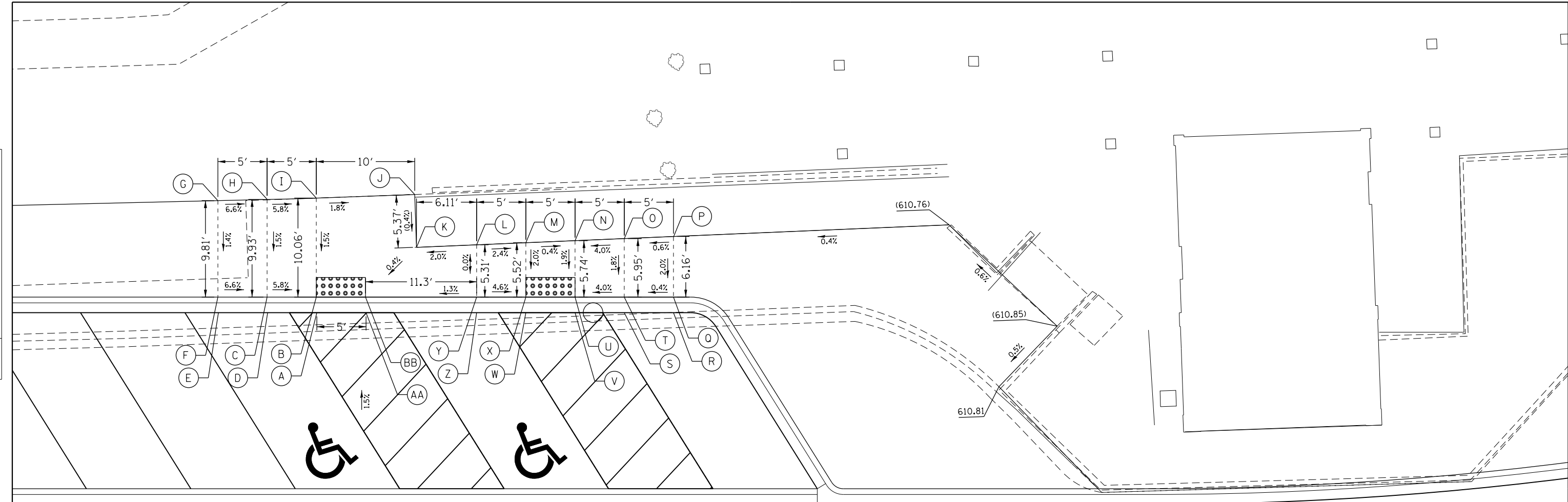
**STATE OF ILLINOIS
DEPARTMENT OF TRANSPORTATION**

BERWYN DEPOT DISTRICT STREETScape ADA CURB RAMP DETAILS	
SCALE:	SHEET 17 OF 66 SHEETS STA. TO STA.

F.A. RTE.	SECTION	COUNTY	TOTAL SHEETS	SHEET NO.
1036	13-00170-00-RS	COOK	553	255
CONTRACT NO. 61H24				
ILLINOIS FED. AID PROJECT				

PLAN	SURVEYED	BY	DATE
NOTE BOOK	PLOTTED		
NO.	ALIGNED		
	CHECKED		
	FILE NAME		

PROFILE	SURVEYED	BY	DATE
NOTE BOOK	GRADES CHECKED		
NO.	STRUCTURE		
	NOT AT THIS OFFICE		



WINDSOR AVE.

WINDSOR AVE (MID-BLOCK)
BETWEEN HARLEM AVE. & MAPLE AVE.

	STATION	OFFSET	ELEVATION
A	6002+93.92	30.50' LT	610.52
B	6002+93.87	32.08' LT	610.50
C	6002+88.87	32.08' LT	610.79
D	6002+88.92	30.49' LT	610.60
E	6002+83.92	30.49' LT	610.68
F	6002+83.87	32.08' LT	611.12
G	6002+83.87	41.89' LT	611.26
H	6002+88.87	42.01' LT	610.94
I	6002+93.87	42.15' LT	610.65
J	6003+03.86	42.51' LT	(610.47)
K	6003+04.05	37.14' LT	(610.45)
L	6003+10.17	37.40' LT	610.57
M	6003+15.17	37.61' LT	610.45
N	6003+20.17	37.82' LT	610.43
O	6003+25.17	38.03' LT	610.63
P	6003+30.17	38.20' LT	610.66
Q	6003+30.17	32.08' LT	610.54
R	6003+30.17	30.50' LT	610.35
S	6003+25.17	30.50' LT	610.33
T	6003+25.17	32.08' LT	610.52
U	6003+20.17	32.08' LT	610.32
V	6003+20.17	30.50' LT	610.34
W	6003+15.17	30.50' LT	610.36
X	6003+15.17	32.08' LT	610.34
Y	6003+10.17	32.08' LT	610.57
Z	6003+10.17	30.50' LT	610.38
AA	6002+98.92	30.49' LT	610.44
BB	6002+98.87	32.08' LT	610.42

LEGEND

(xx.xx')	EXISTING LENGTH/ELEVATION		DETECTABLE WARNINGS
—	PROPOSED SIDE CURB		SIDEWALK REMOVAL REPLACE W/TOPSOIL & SOD
(%)	EXISTING SLOPE		PROPOSED SIDEWALK



USER NAME = JuanS	DESIGNED -	REVISED -
PLOT SCALE = 10.0000' / in.	DRAWN -	REVISED -
PLOT DATE = 11/12/2021	CHECKED - TWB	REVISED -
	DATE -	REVISED -

STATE OF ILLINOIS
DEPARTMENT OF TRANSPORTATION

BERWYN DEPOT DISTRICT STREETScape
ADA CURB RAMP DETAILS

SCALE: SHEET 20 OF 65 SHEETS STA. TO STA.

F.A. RTE.	SECTION	COUNTY	TOTAL SHEETS	SHEET NO.
1036	13-00170-00-RS	COOK	553	256
CONTRACT NO.61H24				

ILLINOIS FED. AID PROJECT

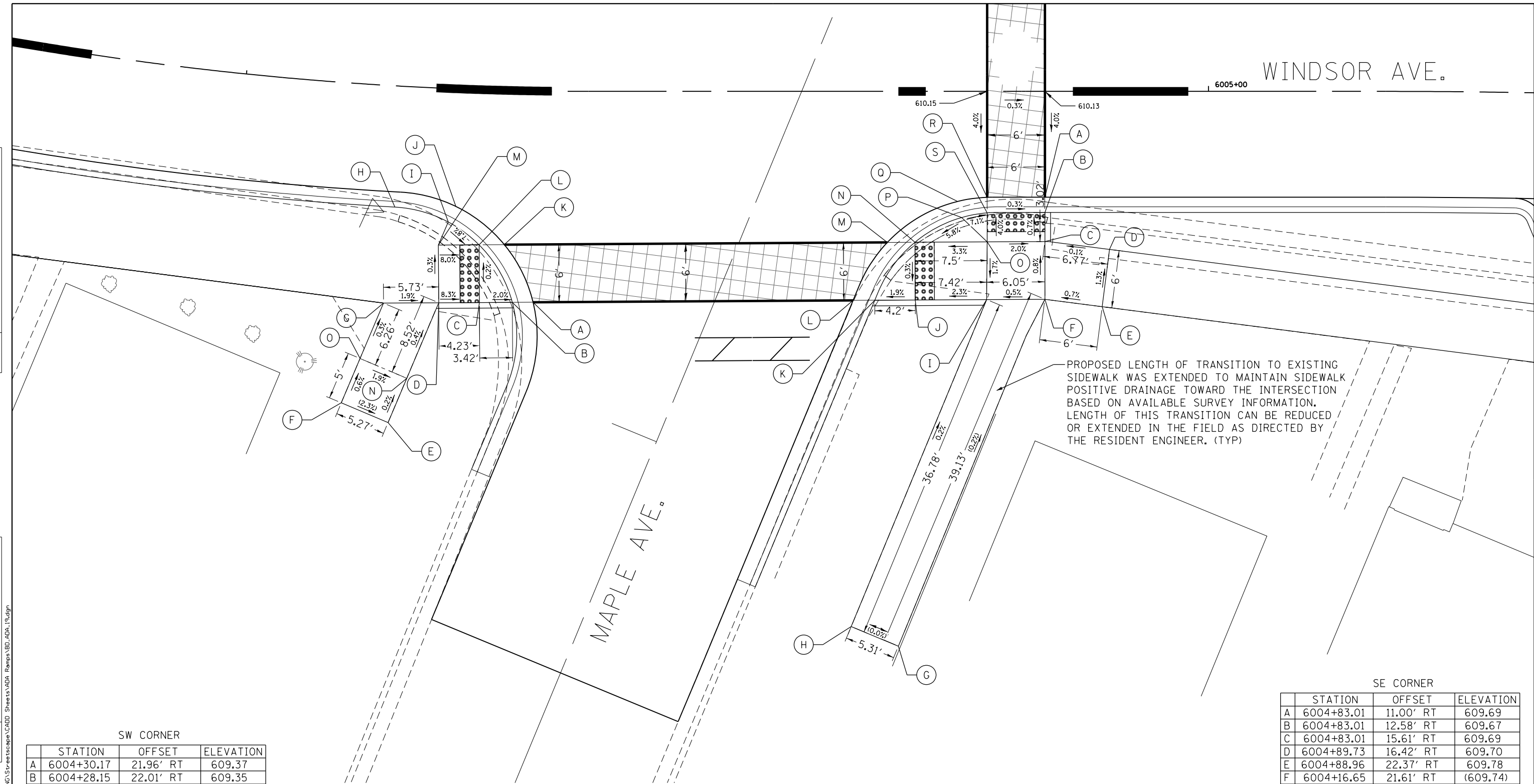
FILE NAME = M:\BERWYN DEPOT DISTRICT STREETScape\13-188\DRAWING\SCAPE\Streetscape\ADA\ADA-18.dgn

WINDSOR AVE.

6005+00

PLAN	SURVEYED	DATE
	PLOTTED	
	GRADES CHECKED	
	STRUCTURE NOTATIONS CHECKED	
	NOTE BOOK NO.	
	FILE NAME	

PROFILE	SURVEYED	DATE
	PLOTTED	
	GRADES CHECKED	
	STRUCTURE NOTATIONS CHECKED	
	NOTE BOOK NO.	
	FILE NAME	



SW CORNER

	STATION	OFFSET	ELEVATION
A	6004+30.17	21.96' RT	609.37
B	6004+28.15	22.01' RT	609.35
C	6004+24.93	22.12' RT	609.42
D	6004+20.96	22.29' RT	609.77
E	6004+16.65	34.99' RT	(609.81)
F	6004+16.65	33.23' RT	(609.93)
G	6004+15.58	22.61' RT	609.88
H	6004+16.16	12.58' RT	609.77
I	6004+21.58	13.87' RT	609.72
J	6004+22.27	12.22' RT	609.49
K	6004+27.23	16.03' RT	609.43
L	6004+24.73	16.12' RT	609.41
M	6004+20.68	16.30' RT	609.75
N	6004+18.21	30.29' RT	609.80
O	6004+13.63	28.51' RT	609.90

SE CORNER

	STATION	OFFSET	ELEVATION
A	6004+83.01	11.00' RT	609.69
B	6004+83.01	12.58' RT	609.67
C	6004+83.01	15.61' RT	609.69
D	6004+89.73	16.42' RT	609.70
E	6004+88.96	22.37' RT	609.78
F	6004+16.65	21.61' RT	(609.74)
G	6004+16.65	57.66' RT	(609.80)
H	6004+16.65	55.62' RT	(609.80)
I	6004+76.96	21.64' RT	609.71
J	6004+69.54	21.68' RT	609.54
K	6004+65.34	21.71' RT	609.46
L	6004+63.08	21.72' RT	609.48
M	6004+66.64	15.70' RT	609.58
N	6004+69.50	15.68' RT	609.56
O	6004+77.01	15.64' RT	609.81
P	6004+74.36	13.11' RT	609.88
Q	6004+73.95	11.44' RT	609.68
R	6004+77.01	11.01' RT	609.71
S	6004+77.01	12.63' RT	609.69

LEGEND

- (xx.xx') EXISTING LENGTH/ELEVATION
- ===== PROPOSED SIDE CURB
- (%) EXISTING SLOPE
- [Empty Box] PROPOSED SIDEWALK
- [Dotted Box] DETECTABLE WARNINGS
- [Cross-hatched Box] SIDEWALK REMOVAL REPLACE W/TOPSOIL & SOD



USER NAME = JuanS
 DESIGNED -
 DRAWN -
 CHECKED - TWB
 DATE -
 PLOT SCALE = 10.0000' / in.
 PLOT DATE = 11/12/2021

DESIGNED -
 REVISIONS -
 CHECKED - TWB
 DATE -

STATE OF ILLINOIS
 DEPARTMENT OF TRANSPORTATION

BERWYN DEPOT DISTRICT STREETScape
 ADA CURB RAMP DETAILS

SCALE: SHEET 19 OF 66 SHEETS STA. TO STA.

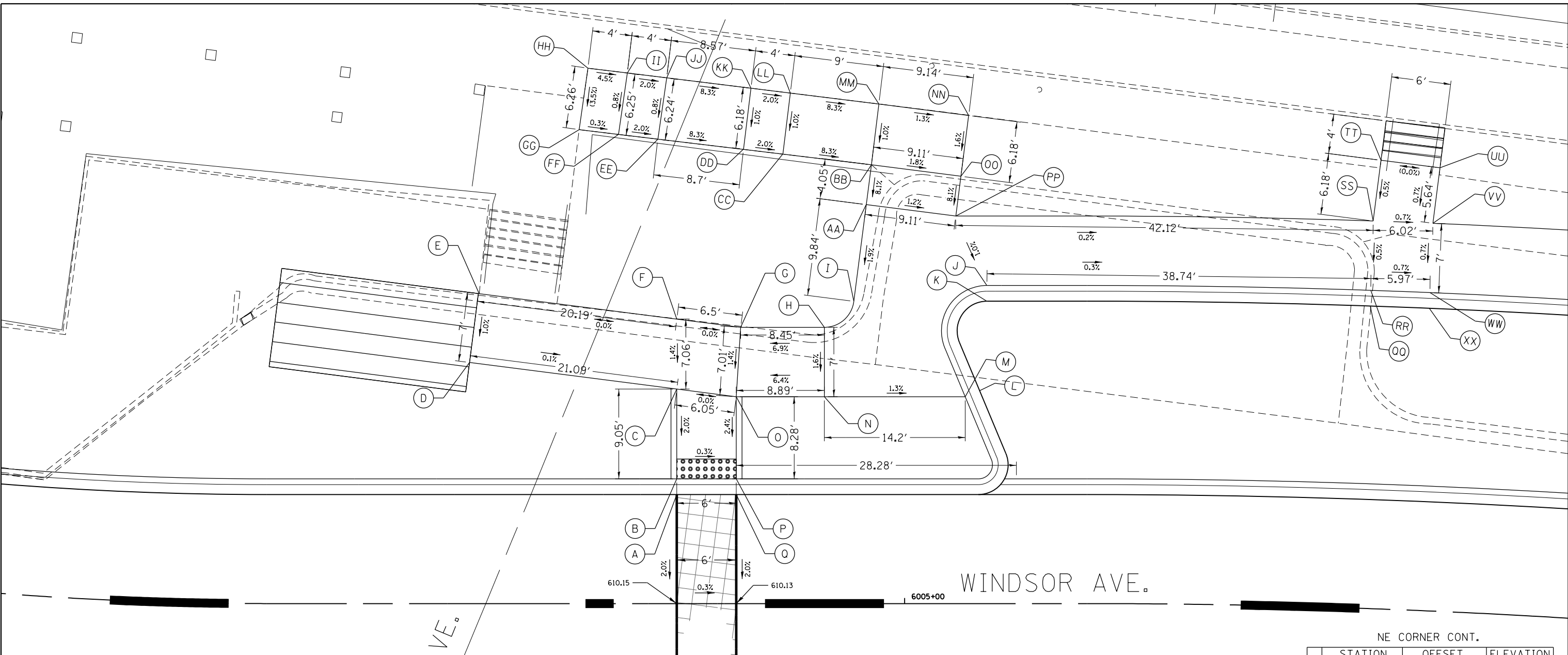
F.A. RTE.	SECTION	COUNTY	TOTAL SHEETS	SHEET NO.
1036	13-00170-00-RS	COOK	553	257
CONTRACT NO. 61H24				

ILLINOIS FED. AID PROJECT

PLAN	SURVEYED	DATE
	PLOTTED	BY
	GRADES CHECKED	
	STRUCTURE NOT AT THIS OFFICE	
	NO. _____	
	FILE NAME	

PROFILE	SURVEYED	DATE
	PLOTTED	BY
	GRADES CHECKED	
	STRUCTURE NOT AT THIS OFFICE	
	NO. _____	
	FILE NAME	

FILE NAME = M:\BERWYN DEPOT DISTRICT STREETScape (13-180)\DRAWING\3-D\TERRA\Sheets\ADA Ramp\ADA-20.dgn



LEGEND	
(xx.xx')	EXISTING LENGTH/ELEVATION
—	PROPOSED SIDE CURB
(%)	EXISTING SLOPE
	PROPOSED SIDEWALK
	DETECTABLE WARNINGS
	SIDEWALK REMOVAL REPLACE W/TOPSOIL & SOD

STATION	OFFSET	ELEVATION
A	6004+77.01 11.00' LT	610.37
B	6004+77.01 12.58' LT	610.43
C	6004+77.01 21.64' LT	610.61
D	6004+56.09 24.32' LT	610.64
E	6004+16.65 31.26' LT	(610.71)
F	6004+77.01 28.69' LT	610.71
G	6004+83.46 27.87' LT	610.71
H	6004+91.90 27.87' LT	611.29
I	6004+94.88 30.48' LT	611.35
J	6005+08.30 32.08' LT	611.38
K	6005+08.30 30.50' LT	610.61
L	6005+07.57 21.48' LT	610.23
M	6005+06.11 20.87' LT	611.00
N	6004+91.90 20.87' LT	611.18
O	6004+83.01 20.87' LT	610.61
P	6004+83.01 12.58' LT	610.41
Q	6004+83.01 11.00' LT	610.35

STATION	OFFSET	ELEVATION
AA	6004+96.13 40.24' LT	611.54
BB	6004+96.64 44.26' LT	611.87
CC	6004+87.71 45.35' LT	612.62
DD	6004+83.74 45.84' LT	612.70
EE	6004+75.10 46.85' LT	613.42
FF	6004+71.12 47.32' LT	613.50
GG	6004+67.15 47.80' LT	(613.51)
HH	6004+68.04 54.00' LT	(613.73)
II	6004+72.02 53.51' LT	613.55
JJ	6004+75.99 53.02' LT	613.47
KK	6004+84.50 51.98' LT	612.76
LL	6004+88.47 51.49' LT	612.68
MM	6004+97.40 50.39' LT	611.93
NN	6005+06.46 49.23' LT	611.81
OO	6005+05.68 43.10' LT	611.71
PP	6005+05.16 39.08' LT	611.43
QQ	6005+45.94 30.50' LT	610.50
RR	6005+45.94 32.08' LT	611.27
SS	6005+45.94 39.08' LT	611.31
TT	6005+46.49 45.24' LT	611.34
UU	6005+52.15 44.70' LT	611.34
VV	6005+51.69 39.08' LT	611.30
WW	6005+51.69 32.08' LT	611.25
XX	6005+51.69 30.50' LT	610.48



USER NAME = JuanS	DESIGNED -	REVISED -
PLOT SCALE = 10.0000' / in.	DRAWN -	REVISED -
PLOT DATE = 11/12/2021	CHECKED - TWB	REVISED -
	DATE -	REVISED -

**STATE OF ILLINOIS
DEPARTMENT OF TRANSPORTATION**

**BERWYN DEPOT DISTRICT STREETScape
ADA CURB RAMP DETAILS**

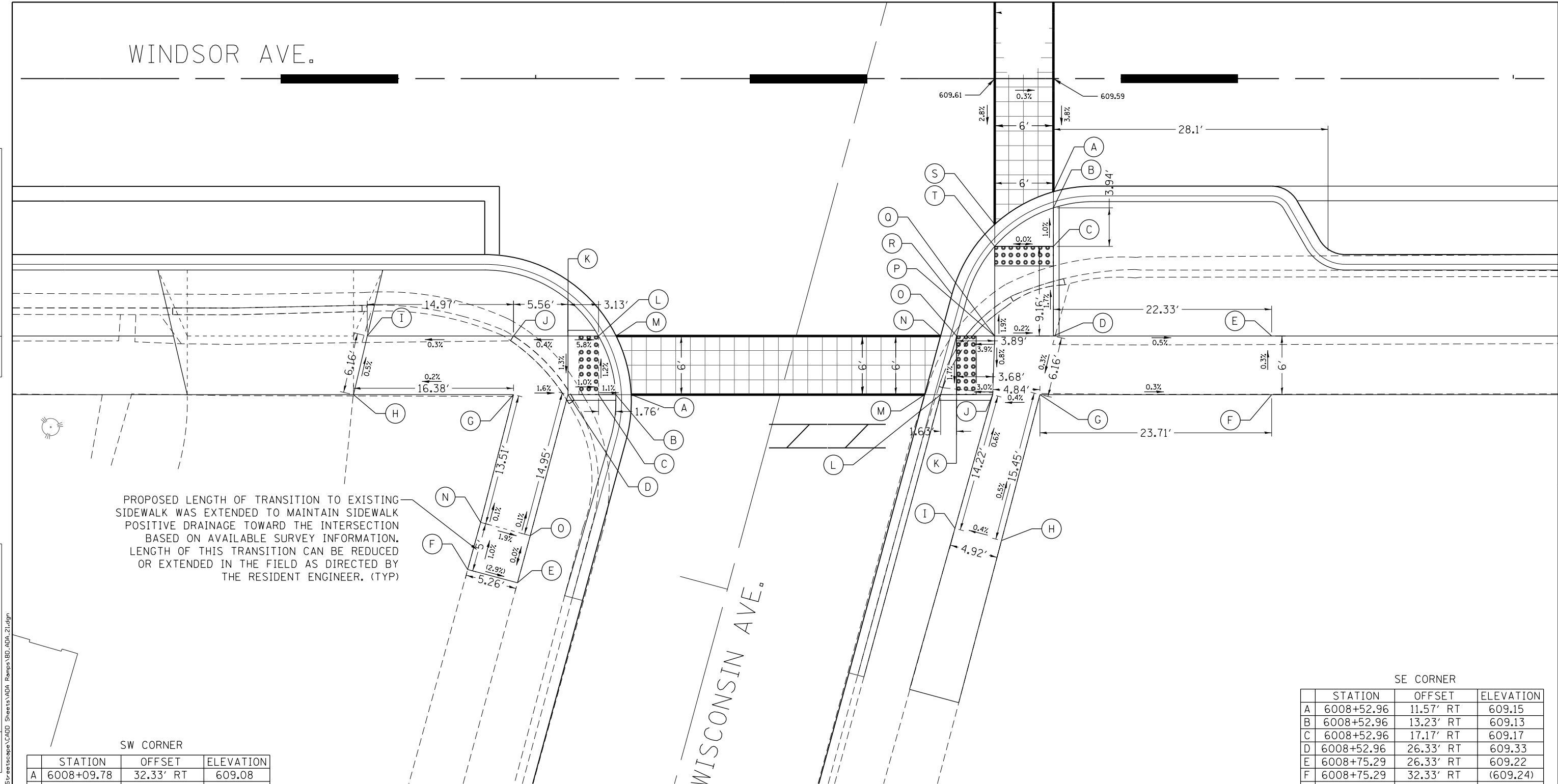
SCALE: SHEET 20 OF 66 SHEETS STA. TO STA.

F.A. RTE. 1036	SECTION 13-00170-00-RS	COUNTY COOK	TOTAL SHEETS 553	SHEET NO. 258
CONTRACT NO. 61H24				ILLINOIS FED. AID PROJECT

WINDSOR AVE.

PLAN	SURVEYED	DATE
	PLOTTED	BY
	GRADES CHECKED	
	STRUCTURE NOTATIONS CHECKED	
	NOTE BOOK NO.	
	CADD FILE NAME	

PROFILE	SURVEYED	DATE
	PLOTTED	BY
	GRADES CHECKED	
	STRUCTURE NOTATIONS CHECKED	
	NOTE BOOK NO.	
	CADD FILE NAME	



PROPOSED LENGTH OF TRANSITION TO EXISTING SIDEWALK WAS EXTENDED TO MAINTAIN SIDEWALK POSITIVE DRAINAGE TOWARD THE INTERSECTION BASED ON AVAILABLE SURVEY INFORMATION. LENGTH OF THIS TRANSITION CAN BE REDUCED OR EXTENDED IN THE FIELD AS DIRECTED BY THE RESIDENT ENGINEER. (TYP)

SW CORNER

	STATION	OFFSET	ELEVATION
A	6008+09.78	32.33' RT	609.08
B	6008+08.19	32.33' RT	609.06
C	6008+06.43	32.33' RT	609.08
D	6008+03.31	32.33' RT	609.11
E	6007+98.14	51.60' RT	(609.12)
F	6007+93.04	50.23' RT	(609.27)
G	6007+97.74	32.33' RT	609.20
H	6007+81.36	32.33' RT	(609.16)
I	6007+82.78	26.33' RT	609.13
J	6007+97.74	26.33' RT	609.17
K	6008+03.31	26.33' RT	609.19
L	6008+06.43	26.33' RT	609.01
M	6008+08.23	26.33' RT	609.03
N	6007+94.37	45.41' RT	609.22
O	6007+99.45	46.77' RT	609.12

SE CORNER

	STATION	OFFSET	ELEVATION
A	6008+52.96	11.57' RT	609.15
B	6008+52.96	13.23' RT	609.13
C	6008+52.96	17.17' RT	609.17
D	6008+52.96	26.33' RT	609.33
E	6008+75.29	26.33' RT	609.22
F	6008+75.29	32.33' RT	(609.24)
G	6008+51.58	32.33' RT	609.31
H	6008+47.65	47.28' RT	(609.39)
I	6008+42.89	46.02' RT	609.37
J	6008+46.74	32.33' RT	609.29
K	6008+43.06	32.33' RT	609.18
L	6008+41.43	32.33' RT	609.17
M	6008+39.79	32.33' RT	609.19
N	6008+41.42	26.33' RT	609.21
O	6008+43.06	26.33' RT	609.19
P	6008+46.96	26.33' RT	609.34
Q	6008+44.11	22.48' RT	609.42
R	6008+42.58	22.07' RT	609.23
S	6008+46.96	14.91' RT	609.19
T	6008+46.96	17.17' RT	609.17

LEGEND

- (xx.xx') EXISTING LENGTH/ELEVATION
- PROPOSED SIDEWALK
- PROPOSED SIDE CURB
- EXISTING SLOPE (%)
- DETECTABLE WARNINGS
- SIDEWALK REMOVAL REPLACE W/TOPSOIL & SOD



USER NAME = JuanS	DESIGNED -	REVISED -
PLOT SCALE = 10.0000' / in.	DRAWN -	REVISED -
PLOT DATE = 11/12/2021	CHECKED - TWB	REVISED -
	DATE -	REVISED -

STATE OF ILLINOIS
DEPARTMENT OF TRANSPORTATION

BERWYN DEPOT DISTRICT STREETScape	
ADA CURB RAMP DETAILS	
SCALE:	SHEET 21 OF 66 SHEETS STA. TO STA.

F.A. RTE.	SECTION	COUNTY	TOTAL SHEETS	SHEET NO.
1036	13-00170-00-RS	COOK	553	259
CONTRACT NO.61H24				

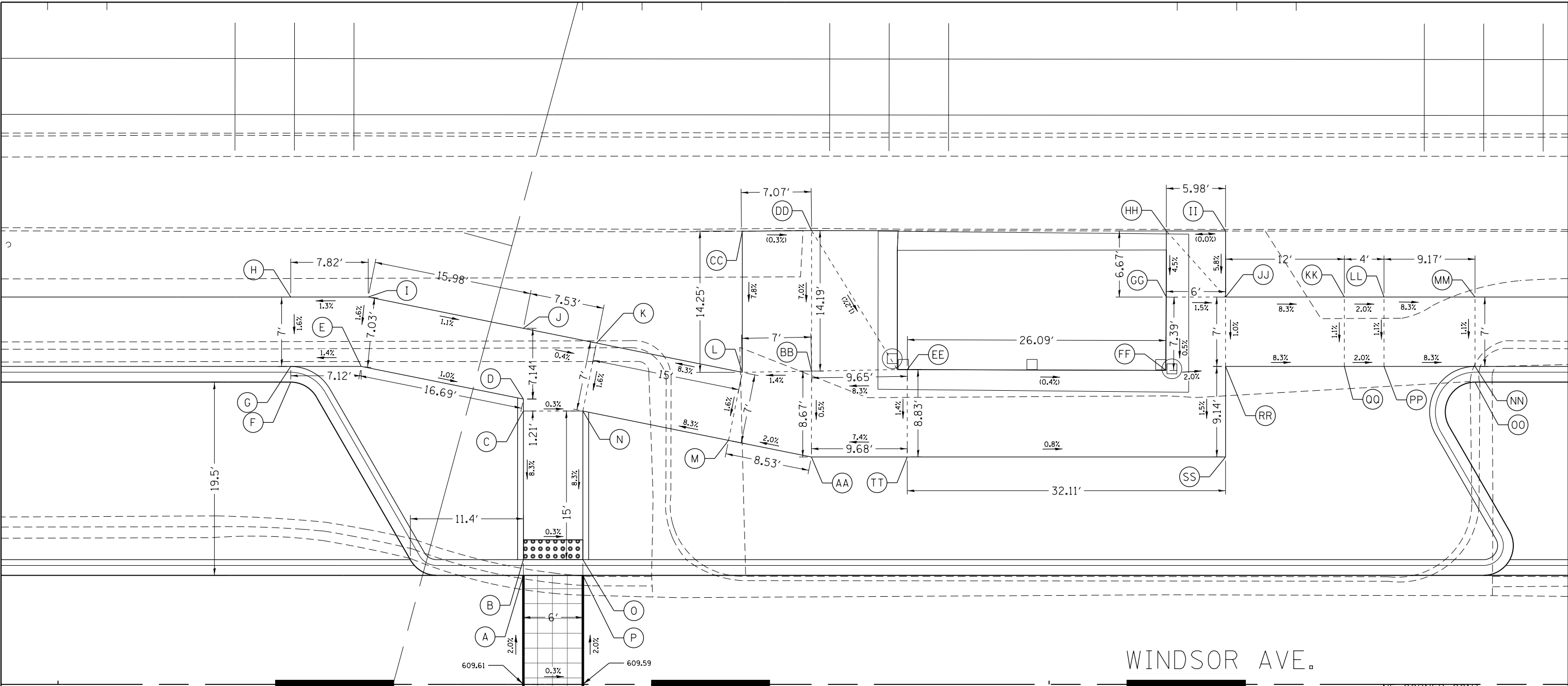
ILLINOIS FED. AID PROJECT

FILE NAME = M:\BERWYN DEPOT DISTRICT STREETScape\13-180\DRAWING\Streetscape\CADD Sheets\ADA Ramps\RD_ADA-21.dgn

PLAN	SURVEYED	DATE
	PLOTTED	BY
	GRADES CHECKED	
	STRUCTURE NOTATIONS CHECKED	
	NOTE BOOK NO.	
	FILE NAME	

PROFILE	SURVEYED	DATE
	PLOTTED	BY
	GRADES CHECKED	
	STRUCTURE NOTATIONS CHECKED	
	NOTE BOOK NO.	
	FILE NAME	

FILE NAME = M:\BERWYN DEPOT DISTRICT STREETScape 113-180\DRAWING\13-Streetcape\CADD Sheets\ADA Ramp\BD_ADA-22.dgn



WINDSOR AVE.

WISCONSIN AVE.

NE CORNER CONT.

LEGEND	
(xx.xx')	EXISTING LENGTH/ELEVATION
—	PROPOSED SIDE CURB
(%)	EXISTING SLOPE
[Empty Box]	PROPOSED SIDEWALK
[Grid Pattern Box]	DETECTABLE WARNINGS
[Cross-hatch Box]	SIDEWALK REMOVAL REPLACE W/TOPSOIL & SOD

NE CORNER			
STATION	OFFSET	ELEVATION	
A	6008+46.96	11.00' LT	609.39
B	6008+46.96	12.58' LT	609.37
C	6008+46.96	27.58' LT	610.62
D	6008+46.96	28.79' LT	610.63
E	6008+30.60	32.08' LT	610.80
F	6008+23.47	30.50' LT	610.25
G	6008+23.47	32.08' LT	610.70
H	6008+23.47	39.08' LT	610.81
I	6008+31.29	39.08' LT	610.91
J	6008+46.96	35.93' LT	610.74
K	6008+54.34	34.45' LT	610.71
L	6008+69.04	31.49' LT	611.96
M	6008+67.66	24.62' LT	611.85
N	6008+52.96	27.58' LT	610.60
O	6008+52.96	12.58' LT	609.35
P	6008+52.96	11.00' LT	609.37

STATION	OFFSET	ELEVATION	
AA	6008+76.02	22.94' LT	612.02
BB	6008+76.04	31.61' LT	612.06
CC	6008+69.04	45.73' LT	(613.07)
DD	6008+76.04	45.80' LT	(613.05)
EE	6008+85.70	31.77' LT	(612.86)
FF	6009+11.81	31.69' LT	(612.75)
GG	6009+11.83	39.08' LT	612.79
HH	6009+11.83	45.76' LT	(613.09)
II	6009+17.81	45.75' LT	(613.09)
JJ	6009+17.81	39.08' LT	612.70
KK	6009+29.81	39.08' LT	611.71
LL	6009+33.81	39.08' LT	611.63
MM	6009+42.98	39.08' LT	610.87
NN	6009+42.98	32.08' LT	610.79
OO	6009+42.98	30.50' LT	610.07
PP	6009+33.81	32.08' LT	611.55
QQ	6009+29.81	32.08' LT	611.63
RR	6009+17.81	32.08' LT	612.63
SS	6009+17.81	22.94' LT	612.49
TT	6008+85.70	22.94' LT	612.74



USER NAME = JuanS	DESIGNED -	REVISD -
PLOT SCALE = 10.0000' / in.	DRAWN -	REVISD -
PLOT DATE = 11/12/2021	CHECKED - TWB	REVISD -
	DATE -	REVISD -

STATE OF ILLINOIS
DEPARTMENT OF TRANSPORTATION

BERWYN DEPOT DISTRICT STREETScape	
ADA CURB RAMP DETAILS	
SCALE:	SHEET 22 OF 66 SHEETS STA. TO STA.

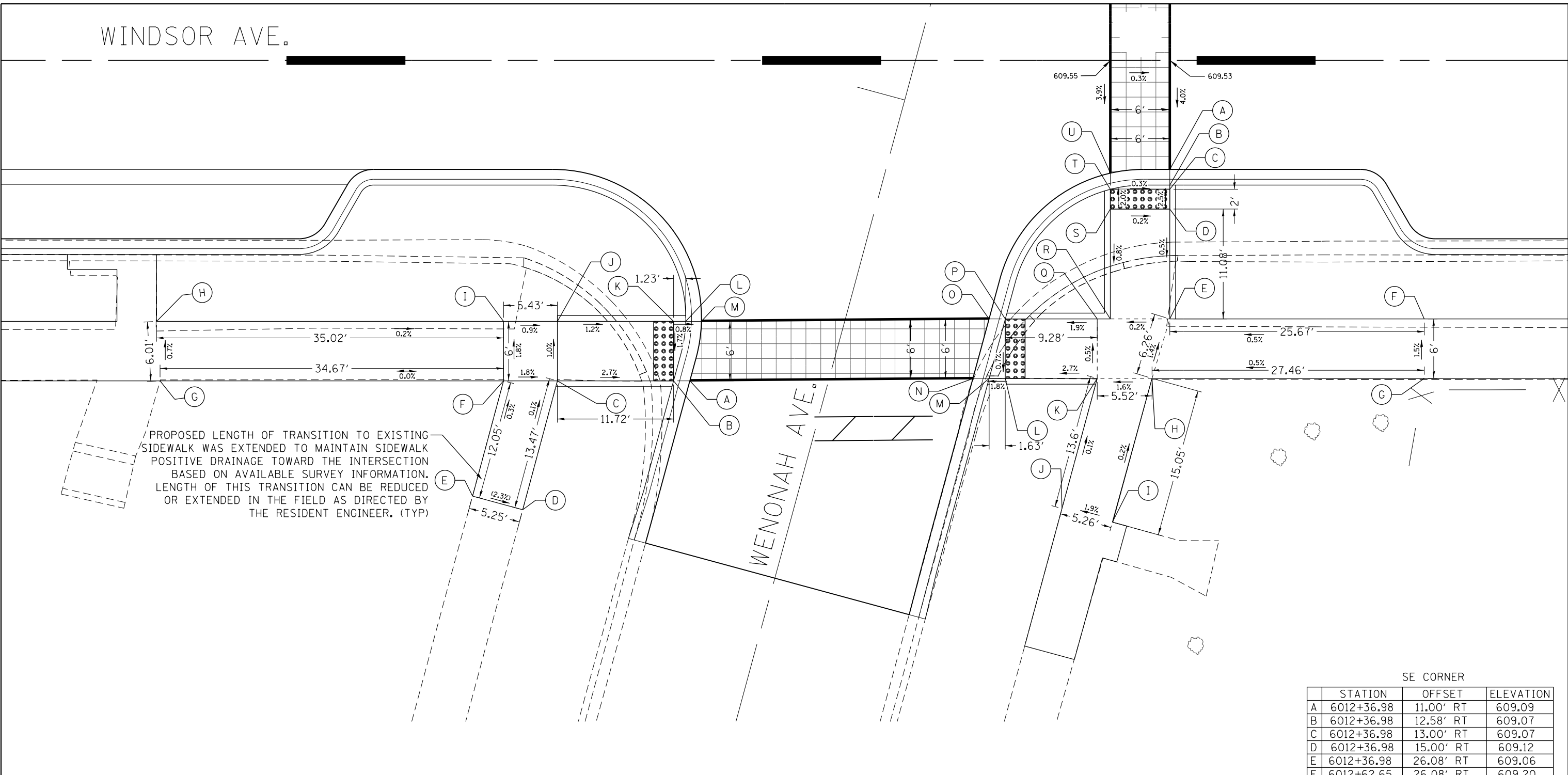
F.A. RTE.	SECTION	COUNTY	TOTAL SHEETS	SHEET NO.
1036	13-00170-00-RS	COOK	553	260
CONTRACT NO.61H24				
ILLINOIS FED. AID PROJECT				

WINDSOR AVE.

PLAN	SURVEYED	DATE
	PLOTTED	
	GRADES CHECKED	
	STRUCTURE NOT AT THIS OFFICE	
	NO. _____	

PROFILE	SURVEYED	DATE
	PLOTTED	
	GRADES CHECKED	
	STRUCTURE NOT AT THIS OFFICE	
	NO. _____	

FILE NAME = M:\BERWYN DEPOT DISTRICT STREETScape 13-180\DRAWING\3-D\Berwyn_VBD_ADA-23.dgn



SW CORNER

	STATION	OFFSET	ELEVATION
A	6011+88.55	32.32' RT	608.85
B	6011+86.91	32.33' RT	608.83
C	6011+75.18	32.33' RT	609.15
D	6011+71.68	45.34' RT	(609.17)
E	6011+66.62	43.96' RT	(609.29)
F	6011+69.76	32.33' RT	609.25
G	6011+35.08	32.33' RT	(609.25)
H	6011+34.74	26.33' RT	609.21
I	6011+69.76	26.33' RT	609.14
J	6011+75.18	26.33' RT	609.09
K	6011+86.91	26.33' RT	608.95
L	6011+88.14	26.33' RT	608.94
M	6011+89.72	26.31' RT	608.96

SE CORNER

	STATION	OFFSET	ELEVATION
A	6012+36.98	11.00' RT	609.09
B	6012+36.98	12.58' RT	609.07
C	6012+36.98	13.00' RT	609.07
D	6012+36.98	15.00' RT	609.12
E	6012+36.98	26.08' RT	609.06
F	6012+62.65	26.08' RT	609.20
G	6012+62.65	32.08' RT	609.29
H	6012+35.19	32.08' RT	609.15
I	6012+31.18	46.59' RT	609.18
J	6012+26.10	45.21' RT	609.08
K	6012+29.66	32.08' RT	609.06
L	6012+20.38	32.08' RT	608.81
M	6012+18.75	32.08' RT	608.78
N	6012+17.11	32.10' RT	608.80
O	6012+18.74	26.08' RT	608.87
P	6012+20.38	26.08' RT	608.85
Q	6012+29.66	26.08' RT	609.03
R	6012+30.98	26.08' RT	609.04
S	6012+30.98	15.00' RT	609.13
T	6012+30.98	13.00' RT	609.09
U	6012+30.98	11.37' RT	609.11

LEGEND

- (xx.xx') EXISTING LENGTH/ELEVATION
- ===== PROPOSED SIDE CURB
- (%) EXISTING SLOPE
- [Empty Box] PROPOSED SIDEWALK
- [Dotted Box] DETECTABLE WARNINGS
- [Cross-hatched Box] SIDEWALK REMOVAL REPLACE W/TOPSOIL & SOD



USER NAME = JuanS
 DESIGNED -
 DRAWN -
 CHECKED - TWB
 DATE -
 PLOT SCALE = 10.0000' / in.
 PLOT DATE = 11/12/2021

DESIGNED -
 DRAWN -
 CHECKED - TWB
 DATE -
 REVISED -
 REVISED -
 REVISED -
 REVISED -

STATE OF ILLINOIS
 DEPARTMENT OF TRANSPORTATION

BERWYN DEPOT DISTRICT STREETScape
 ADA CURB RAMP DETAILS

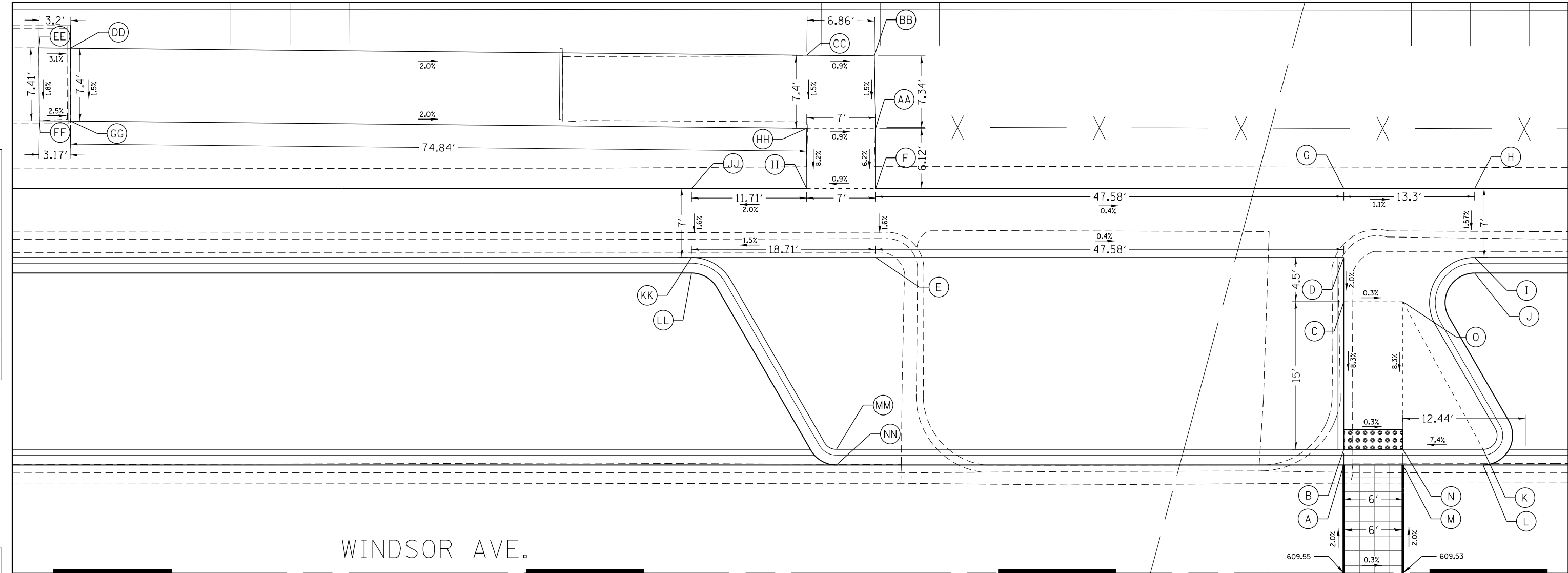
SCALE: SHEET 23 OF 66 SHEETS STA. TO STA.

F.A. RTE.	SECTION	COUNTY	TOTAL SHEETS	SHEET NO.
1036	13-00170-00-RS	COOK	553	261
CONTRACT NO.61H24				

ILLINOIS FED. AID PROJECT

PLAN	SURVEYED	DATE
	PLOTTED	BY
	GRADES CHECKED	
	STRUCTURE NOTATIONS CHECKED	
	NOTE BOOK NO.	
	CHECKED	
	FILE NAME	

PROFILE	SURVEYED	DATE
	PLOTTED	BY
	GRADES CHECKED	
	STRUCTURE NOTATIONS CHECKED	
	NOTE BOOK NO.	
	CHECKED	
	FILE NAME	



WINDSOR AVE.

WENONAH AVE.

NE CORNER

	STATION	OFFSET	ELEVATION
A	6012+30.98	11.00' LT	609.33
B	6012+30.98	12.58' LT	609.31
C	6012+30.98	27.58' LT	610.56
D	6012+30.98	32.08' LT	610.65
E	6011+83.40	32.08' LT	610.86
F	6011+83.40	39.08' LT	610.97
G	6012+30.98	39.08' LT	610.79
H	6012+44.28	39.08' LT	610.64
I	6012+44.28	32.08' LT	610.53
J	6012+44.28	30.50' LT	610.09
K	6012+45.14	12.58' LT	609.89
L	6012+45.14	11.00' LT	609.29
M	6012+36.98	11.00' LT	609.31
N	6012+36.98	12.58' LT	609.29
O	6012+36.98	27.58' LT	610.54

NE CORNER CONT.

	STATION	OFFSET	ELEVATION
AA	6011+83.40	45.20' LT	(611.35)
BB	6011+83.26	52.54' LT	611.46
CC	6011+76.40	52.61' LT	611.52
DD	6011+01.57	53.34' LT	(613.01)
EE	6010+98.36	53.37' LT	613.11
FF	6010+98.40	45.96' LT	612.98
GG	6011+01.57	45.93' LT	(612.90)
HH	6011+76.40	45.20' LT	611.41
II	6011+76.40	39.08' LT	610.91
JJ	6011+64.68	39.08' LT	610.68
KK	6011+64.68	32.08' LT	610.57
LL	6011+64.68	30.50' LT	610.31
MM	6011+79.41	12.58' LT	609.92
NN	6011+79.41	11.00' LT	609.48

LEGEND

- (xx.xx') EXISTING LENGTH/ELEVATION
- PROPOSED SIDEWALK
- PROPOSED SIDE CURB
- EXISTING SLOPE (%)
- DETECTABLE WARNINGS
- SIDEWALK REMOVAL REPLACE W/TOPSOIL & SOD



USER NAME = JuanS
 DESIGNED -
 DRAWN -
 CHECKED - TWB
 DATE -
 PLOT SCALE = 10.0000' / in.
 PLOT DATE = 11/12/2021

DESIGNED -
 DRAWN -
 CHECKED - TWB
 DATE -

REVISED -
 REVISED -
 REVISED -
 REVISED -

STATE OF ILLINOIS
 DEPARTMENT OF TRANSPORTATION

BERWYN DEPOT DISTRICT STREETScape
 ADA CURB RAMP DETAILS

SCALE: SHEET 24 OF 66 SHEETS STA. TO STA.

F.A. RTE.	SECTION	COUNTY	TOTAL SHEETS	SHEET NO.
1036	13-00170-00-RS	COOK	553	262
CONTRACT NO.61H24				

ILLINOIS FED. AID PROJECT

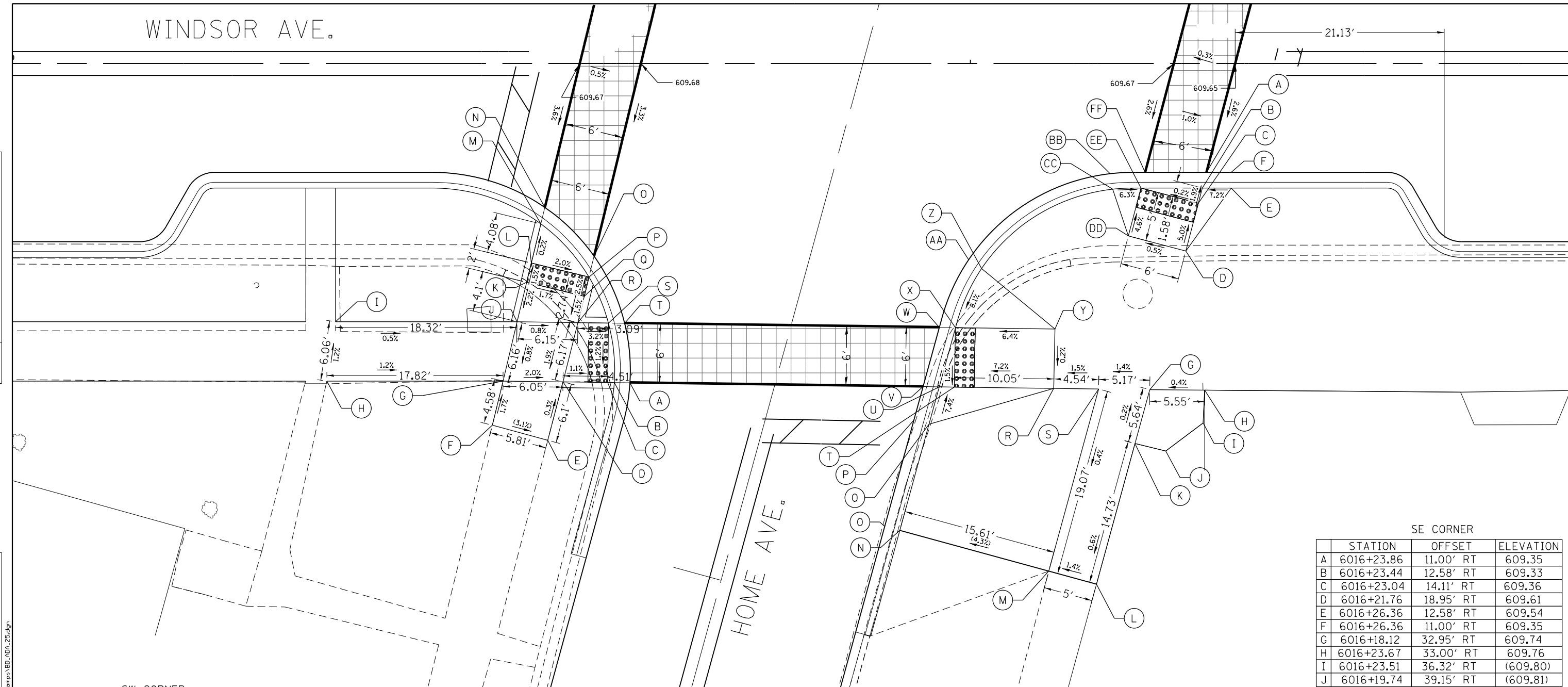
FILE NAME = M:\BERWYN DEPOT DISTRICT STREETScape\13-180\DRAWING\13-180\ADA\ADA-24.dgn

WINDSOR AVE.

HOME AVE.

PLAN	SURVEYED	DATE
	PLOTTED	BY
	GRADES CHECKED	
	STRUCTURE NOTATIONS CHECKED	
	FILE NAME	

PROFILE	SURVEYED	DATE
	PLOTTED	BY
	GRADES CHECKED	
	STRUCTURE NOTATIONS CHECKED	
	FILE NAME	



SW CORNER

	STATION	OFFSET	ELEVATION
A	6015+65.58	32.25' RT	608.85
B	6015+64.00	32.23' RT	608.83
C	6015+63.33	32.22' RT	608.84
D	6015+58.82	32.16' RT	608.89
E	6015+57.28	38.07' RT	(608.91)
F	6015+51.68	36.53' RT	(609.09)
G	6015+52.76	32.08' RT	609.01
H	6004+16.65	32.08' RT	(609.23)
I	6015+35.83	26.08' RT	609.16
J	6015+54.17	26.08' RT	609.06
K	6015+55.14	22.10' RT	609.15
L	6015+55.61	20.16' RT	609.12
M	6015+56.58	16.20' RT	609.11
N	6015+56.98	14.54' RT	609.13
O	6015+61.96	19.46' RT	609.02
P	6015+61.45	21.58' RT	609.00
Q	6015+60.97	23.52' RT	609.05
R	6015+60.32	26.18' RT	609.01
S	6015+63.41	26.22' RT	608.91
T	6015+65.05	26.25' RT	608.93

SE CORNER

	STATION	OFFSET	ELEVATION
A	6016+23.86	11.00' RT	609.35
B	6016+23.44	12.58' RT	609.33
C	6016+23.04	14.11' RT	609.36
D	6016+21.76	18.95' RT	609.61
E	6016+26.36	12.58' RT	609.54
F	6016+26.36	11.00' RT	609.35
G	6016+18.12	32.95' RT	609.74
H	6016+23.67	33.00' RT	609.76
I	6016+23.51	36.32' RT	(609.80)
J	6016+19.74	39.15' RT	(609.81)
K	6016+16.63	38.39' RT	609.75
L	6016+12.74	52.59' RT	609.66
M	6016+07.91	51.28' RT	(609.59)
N	6015+92.86	47.17' RT	(608.92)
O	6015+91.33	46.75' RT	608.61
P	6015+94.28	36.02' RT	608.76
Q	6015+95.81	36.44' RT	609.14
R	6016+08.42	32.82' RT	609.60
S	6016+12.96	32.88' RT	609.67
T	6015+98.37	32.69' RT	608.88
U	6015+96.85	32.67' RT	608.85
V	6015+95.21	32.65' RT	608.87
W	6015+96.85	26.67' RT	608.99
X	6015+98.49	26.69' RT	608.97
Y	6016+08.54	26.82' RT	609.61
Z	6016+01.13	20.71' RT	609.50
AA	6015+99.82	19.83' RT	609.10
BB	6016+14.12	11.13' RT	609.34
CC	6016+14.37	12.70' RT	609.53
DD	6016+15.96	17.42' RT	609.58
EE	6016+17.23	12.58' RT	609.35
FF	6016+17.65	11.00' RT	609.37

LEGEND

- (xx.xx') EXISTING LENGTH/ELEVATION
- PROPOSED SIDE CURB
- (%) EXISTING SLOPE
- PROPOSED SIDEWALK
- DETECTABLE WARNINGS
- SIDEWALK REMOVAL REPLACE W/TOPSOIL & SOD



USER NAME = JuanS
 DESIGNED -
 DRAWN -
 CHECKED - TWB
 DATE -
 PLOT SCALE = 10.0000' / in.
 PLOT DATE = 11/12/2021

DESIGNED -
 REVISIONS -
 CHECKED - TWB
 DATE -

STATE OF ILLINOIS
 DEPARTMENT OF TRANSPORTATION

BERWYN DEPOT DISTRICT STREETScape
 ADA CURB RAMP DETAILS

SCALE: SHEET 25 OF 66 SHEETS STA. TO STA.

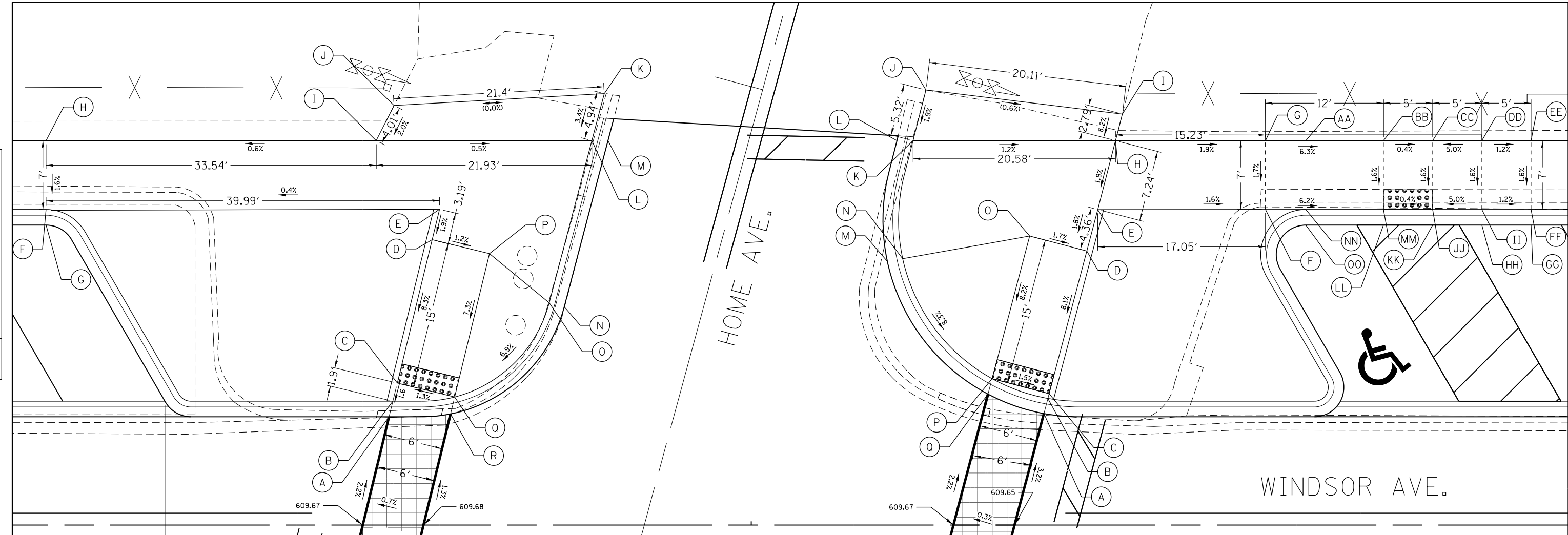
F.A. RTE.	SECTION	COUNTY	TOTAL SHEETS	SHEET NO.
1036	13-00170-00-RS	COOK	553	263
CONTRACT NO. 61H24				

ILLINOIS FED. AID PROJECT

FILE NAME = M:\BERWYN DEPOT DISTRICT STREETScape 13-180\DRAWING\Streetscape\CADD Sheets\ADA Ramps\RD_ADA-25.dgn

PLAN	SURVEYED	DATE
	PLOTTED	
	GRADES CHECKED	
	STRUCTURE NOTATIONS CHECKED	
	NOTE BOOK NO.	
	FILE NAME	

PROFILE	SURVEYED	DATE
	PLOTTED	
	GRADES CHECKED	
	STRUCTURE NOTATIONS CHECKED	
	NOTE BOOK NO.	
	FILE NAME	



NW CORNER

	STATION	OFFSET	ELEVATION
A	6015+63.19	11.00' LT	609.42
B	6015+63.58	12.58' LT	609.40
C	6015+64.03	14.43' LT	609.43
D	6015+67.57	29.01' LT	610.67
E	6015+68.32	32.10' LT	610.73
F	6015+28.33	32.08' LT	610.59
G	6015+28.33	30.50' LT	610.15
H	6015+28.33	39.08' LT	610.70
I	6015+61.87	39.08' LT	610.91
J	6015+63.69	42.65' LT	(610.99)
K	6015+85.06	43.86' LT	(610.98)
L	6015+83.80	39.08' LT	610.81
M	6015+85.44	39.08' LT	610.62
N	6015+80.99	22.18' LT	610.01
O	6015+79.46	22.59' LT	610.45
P	6015+73.40	27.59' LT	610.60
Q	6015+69.86	13.01' LT	609.51
R	6015+69.44	11.29' LT	609.53

NE CORNER

	STATION	OFFSET	ELEVATION
A	6016+29.75	11.33' LT	609.27
B	6016+30.15	12.87' LT	609.25
C	6016+30.28	13.35' LT	609.26
D	6016+34.11	27.86' LT	610.48
E	6016+35.22	32.07' LT	610.56
F	6016+52.27	32.08' LT	610.29
G	6016+52.26	39.08' LT	610.41
H	6016+37.03	39.08' LT	610.70
I	6016+37.72	41.78' LT	(610.93)
J	6016+17.76	44.23' LT	(611.05)
K	6016+16.45	39.08' LT	610.95
L	6016+14.81	39.08' LT	610.76
M	6016+13.84	26.81' LT	610.17
N	6016+15.40	27.08' LT	610.61
O	6016+28.31	29.39' LT	610.58
P	6016+24.48	14.88' LT	609.35
Q	6016+24.06	13.31' LT	609.37

NE CORNER CONT.

	STATION	OFFSET	ELEVATION
AA	6016+56.37	39.08' LT	610.15
BB	6016+64.26	39.08' LT	609.66
CC	6016+69.26	39.08' LT	609.64
DD	6016+74.26	39.08' LT	609.89
EE	6016+79.26	39.08' LT	609.83
FF	6016+79.26	32.08' LT	609.72
GG	6016+79.26	30.50' LT	609.44
HH	6016+74.26	30.50' LT	609.46
II	6016+74.26	32.08' LT	609.78
JJ	6016+69.26	32.08' LT	609.53
KK	6016+69.26	30.50' LT	609.47
LL	6016+64.26	30.50' LT	609.49
MM	6016+64.26	32.08' LT	609.55
NN	6016+56.37	32.08' LT	610.04
OO	6016+56.37	30.50' LT	609.51



LEGEND

- (xx.xxx') EXISTING LENGTH/ELEVATION
- PROPOSED SIDE CURB
- (%) EXISTING SLOPE
- PROPOSED SIDEWALK
- DETECTABLE WARNINGS
- SIDEWALK REMOVAL REPLACE W/TOPSOIL & SOD



USER NAME = JuanS
 DESIGNED -
 DRAWN -
 CHECKED - TWB
 DATE -
 PLOT SCALE = 10.0000' / in.
 PLOT DATE = 11/12/2021

DESIGNED -
 REVISIONS -
 CHECKED - TWB
 DATE -

STATE OF ILLINOIS
 DEPARTMENT OF TRANSPORTATION

BERWYN DEPOT DISTRICT STREETSCAPE
 ADA CURB RAMP DETAILS

SCALE: SHEET 26 OF 66 SHEETS STA. TO STA.

F.A. RTE.	SECTION	COUNTY	TOTAL SHEETS	SHEET NO.
1036	13-00170-00-RS	COOK	553	264
CONTRACT NO.61H24				

ILLINOIS FED. AID PROJECT

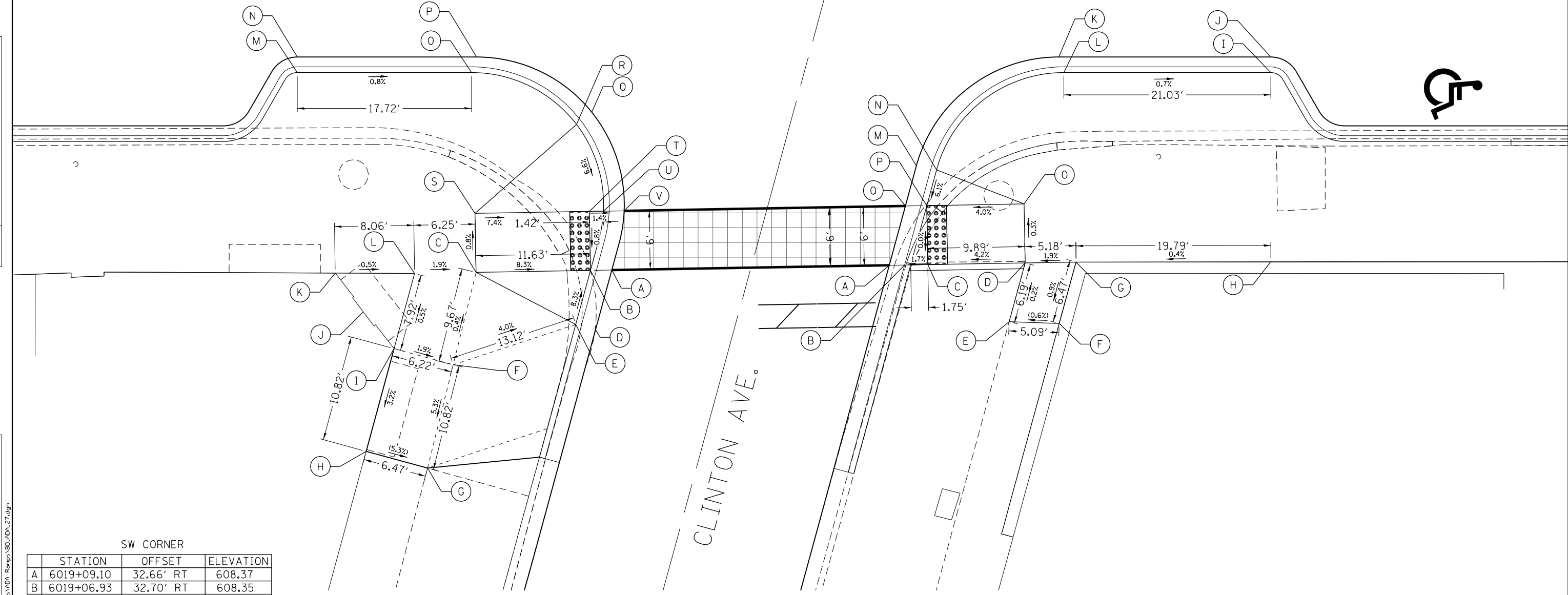
FILE NAME = M:\BERWYN DEPOT DISTRICT STREETSCAPE 13-180\DRAWINGS\Streetscape\CADD Sheets\ADA Ramps\RD_ADA-26.dgn

WINDSOR AVE.

6020+00

PLAN	SURVEYED	DATE
NOTE BOOK NO.	PLOTTED	BY
	ALIGNMENT CHECKED	
	STRUCTURE NOT AT THIS OFFICE	
	CADD FILE NAME	

PROFILE	SURVEYED	DATE
NOTE BOOK NO.	GRADES CHECKED	BY
	STRUCTURE NOT AT THIS OFFICE	
	CADD FILE NAME	



SW CORNER

	STATION	OFFSET	ELEVATION
A	6019+09.10	32.66' RT	608.37
B	6019+06.93	32.70' RT	608.35
C	6018+95.30	32.90' RT	609.31
D	6019+07.44	38.73' RT	608.33
E	6019+05.43	38.18' RT	608.82
F	6018+92.98	42.29' RT	609.35
G	6018+90.38	52.79' RT	(608.78)
H	6018+84.13	51.09' RT	(609.12)
I	6018+86.97	40.65' RT	609.47
J	6018+83.79	36.94' RT	(609.56)
K	6018+80.99	32.97' RT	609.47
L	6018+89.05	33.01' RT	609.43
M	6018+77.12	12.58' RT	609.15
N	6018+77.12	11.00' RT	608.59
O	6018+94.85	12.58' RT	609.01
P	6018+95.37	11.00' RT	608.53
Q	6019+07.06	16.61' RT	608.49
R	6019+05.51	17.86' RT	608.99
S	6018+95.20	26.90' RT	609.26
T	6019+06.82	26.70' RT	608.40
U	6019+08.25	26.67' RT	608.38
V	6019+10.35	26.64' RT	608.40

SE CORNER

	STATION	OFFSET	ELEVATION
A	6019+37.30	32.17' RT	608.25
B	6019+38.86	32.15' RT	608.23
C	6019+41.22	32.11' RT	608.26
D	6019+51.11	31.94' RT	608.68
E	6019+49.48	37.91' RT	(608.69)
F	6019+54.57	38.09' RT	(608.72)
G	6019+56.28	31.85' RT	608.78
H	6019+76.08	31.81' RT	608.86
I	6019+76.08	12.58' RT	608.79
J	6019+76.08	11.00' RT	608.35
K	6019+54.53	11.00' RT	608.42
L	6019+55.05	12.58' RT	608.86
M	6019+40.06	22.06' RT	608.30
N	6019+42.10	22.47' RT	608.49
O	6019+51.00	25.94' RT	608.66
P	6019+41.11	26.11' RT	608.26
Q	6019+38.94	26.15' RT	608.28

LEGEND

- (xx.xx')
- EXISTING LENGTH/ELEVATION
- PROPOSED SIDE CURB
- EXISTING SLOPE (%)
- PROPOSED SIDEWALK
- DETECTABLE WARNINGS
- SIDEWALK REMOVAL REPLACE W/TOPSOIL & SOD



USER NAME = JuanS	DESIGNED -	REVISED -
PLOT SCALE = 10.0000' / in.	DRAWN -	REVISED -
PLOT DATE = 11/12/2021	CHECKED - TWB	REVISED -
	DATE -	REVISED -

STATE OF ILLINOIS
DEPARTMENT OF TRANSPORTATION

BERWYN DEPOT DISTRICT STREETScape	
ADA CURB RAMP DETAILS	
SCALE:	SHEET 27 OF 66 SHEETS STA. TO STA.

F.A. RTE.	SECTION	COUNTY	TOTAL SHEETS	SHEET NO.
1036	13-00170-00-RS	COOK	553	265
CONTRACT NO.61H24				

ILLINOIS FED. AID PROJECT

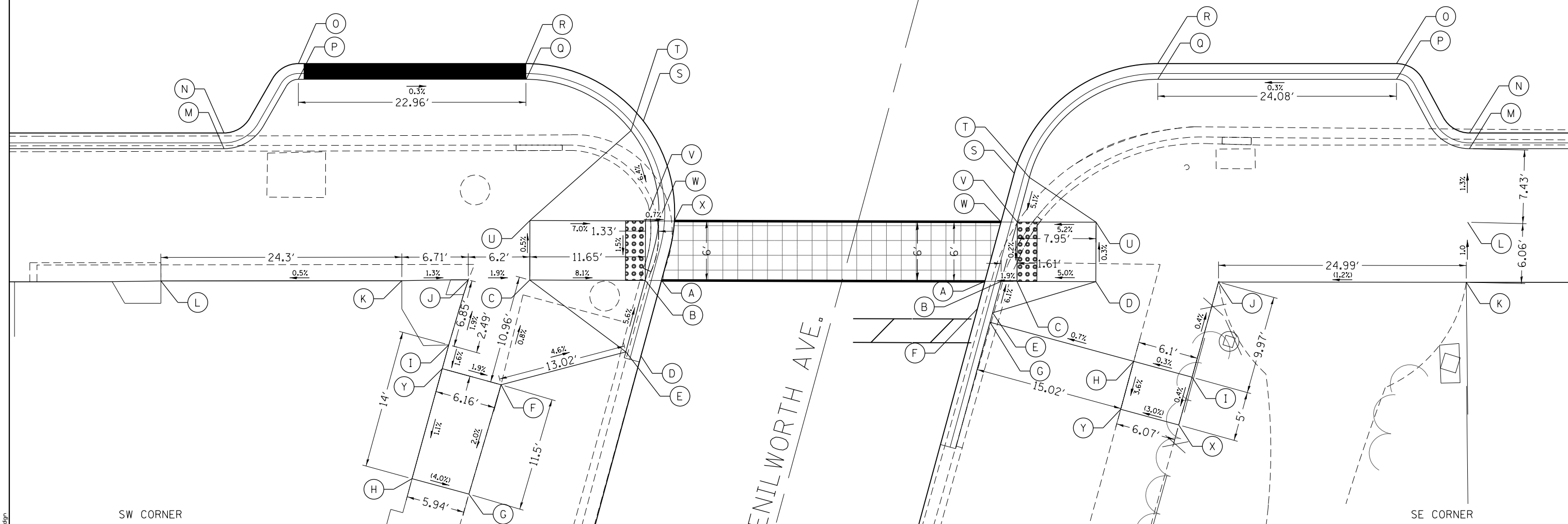
FILE NAME = M:\BERWYN DEPOT DISTRICT STREETScape 13-180\DRAWING\Streetscape\CADD Sheets\ADA Ramps\RD_ADA-27.dgn

WINDSOR AVE.

KENILWORTH AVE.

PLAN	SURVEYED	DATE
	PLOTTED	
	GRADES CHECKED	
	STRUCTURE NOT AT THIS OFFICE	
	NOTE BOOK NO.	
	FILE NAME	

PROFILE	SURVEYED	DATE
	PLOTTED	
	GRADES CHECKED	
	STRUCTURE NOT AT THIS OFFICE	
	NOTE BOOK NO.	
	FILE NAME	



SW CORNER

	STATION	OFFSET	ELEVATION
A	6022+47.72	32.88' RT	607.92
B	6022+46.08	32.87' RT	607.90
C	6022+34.43	32.84' RT	608.84
D	6022+45.65	40.50' RT	607.88
E	6022+44.12	40.09' RT	608.32
F	6022+31.53	43.41' RT	608.93
G	6022+28.29	54.45' RT	(608.70)
H	6022+22.55	52.89' RT	(608.94)
I	6022+26.26	39.39' RT	(609.09)
J	6022+28.22	32.82' RT	608.96
K	6022+21.52	32.91' RT	(609.05)
L	6021+97.22	32.94' RT	608.94
M	6022+03.58	19.58' RT	608.55
N	6022+03.58	18.00' RT	608.11
O	6022+11.09	11.00' RT	608.34
P	6022+11.09	12.58' RT	608.78
Q	6022+34.07	12.58' RT	608.69
R	6022+34.04	11.00' RT	608.25
S	6022+45.88	16.79' RT	608.15
T	6022+44.63	17.76' RT	608.59
U	6022+34.45	26.84' RT	608.81
V	6022+46.10	26.87' RT	607.99
W	6022+47.43	26.88' RT	607.98
X	6022+49.02	26.88' RT	608.00
Y	6022+25.60	41.78' RT	609.05

SE CORNER

	STATION	OFFSET	ELEVATION
A	6022+80.33	32.98' RT	607.90
B	6022+81.97	32.98' RT	607.88
C	6022+83.59	32.99' RT	607.91
D	6022+91.53	33.01' RT	608.31
E	6022+81.11	36.14' RT	608.36
F	6022+79.59	35.73' RT	607.92
G	6022+80.85	37.11' RT	608.37
H	6022+95.35	41.05' RT	608.47
I	6023+01.23	42.65' RT	608.49
J	6023+03.90	33.05' RT	(608.45)
K	6023+28.90	33.06' RT	(608.75)
L	6004+16.65	27.03' RT	608.69
M	6023+29.22	19.58' RT	608.59
N	6023+29.22	18.00' RT	608.40
O	6023+21.86	11.00' RT	608.52
P	6023+21.86	12.58' RT	608.79
Q	6022+97.77	12.58' RT	608.63
R	6022+97.77	11.00' RT	608.44
S	6022+83.30	22.07' RT	607.80
T	6022+84.83	22.48' RT	608.22
U	6022+91.55	27.01' RT	608.29
V	6022+83.60	26.99' RT	607.86
W	6022+81.96	26.98' RT	607.88
X	6022+99.89	47.47' RT	(608.47)
Y	6022+94.04	45.88' RT	(608.29)

LEGEND

- (xx.xx') EXISTING LENGTH/ELEVATION
- PROPOSED SIDE CURB
- (%) EXISTING SLOPE
- PROPOSED SIDEWALK
- DETECTABLE WARNINGS
- SIDEWALK REMOVAL REPLACE W/TOPSOIL & SOD



USER NAME = JuanS
 DESIGNED -
 DRAWN -
 CHECKED - TWB
 DATE -

DESIGNED -
 REVISED -
 CHECKED - TWB
 DATE -

DESIGNED -
 REVISED -
 CHECKED - TWB
 DATE -

STATE OF ILLINOIS
 DEPARTMENT OF TRANSPORTATION

BERWYN DEPOT DISTRICT STREETScape
 ADA CURB RAMP DETAILS

SCALE: SHEET 28 OF 66 SHEETS STA. TO STA.

F.A. RTE.	SECTION	COUNTY	TOTAL SHEETS	SHEET NO.
1036	13-00170-00-RS	COOK	553	266
CONTRACT NO.61H24				

ILLINOIS FED. AID PROJECT

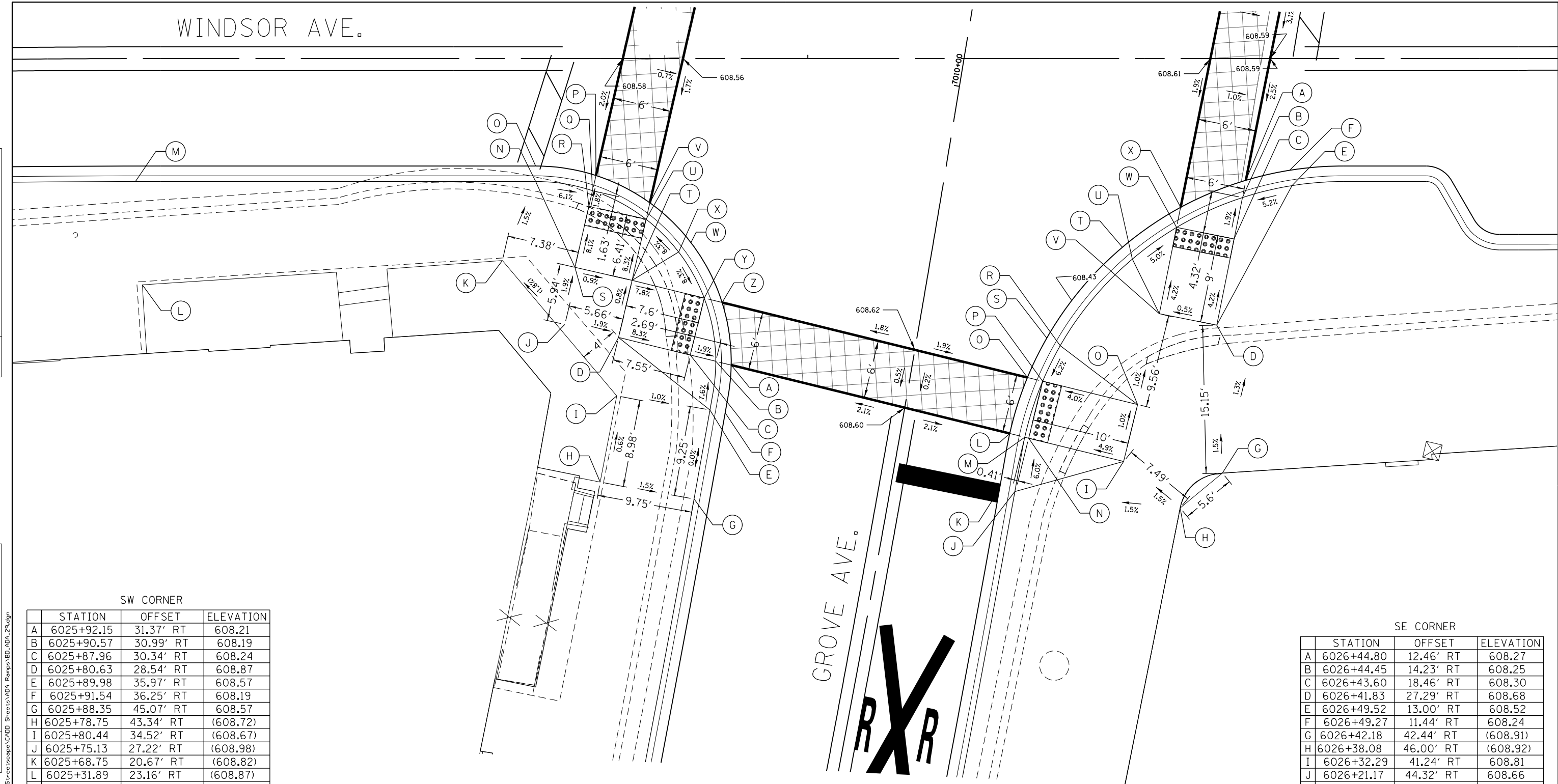
FILE NAME = M:\BERWYN DEPOT DISTRICT STREETScape 13-180\DRAWING\Streetscape\CADD Sheets\ADA Ramp\RD_ADA-28.dgn

WINDSOR AVE.

GROVE AVE.
RR

PLAN	SURVEYED	DATE
	PLOTTED	BY
	GRADES CHECKED	
	STRUCTURE NOT AT THIS OFFICE	
	NOTE BOOK NO.	
	CADD FILE NAME	

PROFILE	SURVEYED	DATE
	PLOTTED	BY
	GRADES CHECKED	
	STRUCTURE NOT AT THIS OFFICE	
	NOTE BOOK NO.	
	CADD FILE NAME	



SW CORNER

	STATION	OFFSET	ELEVATION
A	6025+92.15	31.37' RT	608.21
B	6025+90.57	30.99' RT	608.19
C	6025+87.96	30.34' RT	608.24
D	6025+80.63	28.54' RT	608.87
E	6025+89.98	35.97' RT	608.57
F	6025+91.54	36.25' RT	608.19
G	6025+88.35	45.07' RT	608.57
H	6025+78.75	43.34' RT	(608.72)
I	6025+80.44	34.52' RT	(608.67)
J	6025+75.13	27.22' RT	(608.98)
K	6025+68.75	20.67' RT	(608.82)
L	6025+31.89	23.16' RT	(608.87)
M	6025+31.19	12.58' RT	609.79
N	6025+72.16	12.58' RT	608.69
O	6025+72.16	11.00' RT	608.38
P	6025+78.32	11.97' RT	608.34
Q	6025+77.97	13.52' RT	608.32
R	6025+77.60	15.11' RT	608.35
S	6025+76.17	21.36' RT	608.87
T	6025+82.02	22.70' RT	608.82
U	6025+83.45	16.45' RT	608.29
V	6025+83.84	14.77' RT	608.31
W	6025+88.03	18.84' RT	608.28
X	6025+86.78	19.80' RT	608.68
Y	6025+89.39	24.52' RT	608.23
Z	6025+91.22	24.97' RT	608.25

SE CORNER

	STATION	OFFSET	ELEVATION
A	6026+44.80	12.46' RT	608.27
B	6026+44.45	14.23' RT	608.25
C	6026+43.60	18.46' RT	608.30
D	6026+41.83	27.29' RT	608.68
E	6026+49.52	13.00' RT	608.52
F	6026+49.27	11.44' RT	608.24
G	6026+42.18	42.44' RT	(608.91)
H	6026+38.08	46.00' RT	(608.92)
I	6026+32.29	41.24' RT	608.81
J	6026+21.17	44.32' RT	608.66
K	6026+19.61	44.04' RT	608.30
L	6026+20.65	38.38' RT	608.34
M	6026+22.18	38.75' RT	608.32
N	6026+22.58	38.85' RT	608.32
O	6026+22.46	32.64' RT	608.40
P	6026+24.01	33.03' RT	608.37
Q	6026+33.72	35.41' RT	608.75
R	6026+25.81	29.39' RT	608.60
S	6026+24.44	28.60' RT	608.40
T	6026+32.16	19.31' RT	608.38
U	6026+33.19	20.52' RT	608.58
V	6026+35.95	26.11' RT	608.65
W	6026+37.71	17.29' RT	608.30
X	6026+38.13	15.23' RT	608.32

LEGEND

- (xx.xx') EXISTING LENGTH/ELEVATION
- PROPOSED SIDE CURB
- (%) EXISTING SLOPE
- PROPOSED SIDEWALK
- DETECTABLE WARNINGS
- SIDEWALK REMOVAL REPLACE W/TOPSOIL & SOD



USER NAME = JuanS
DESIGNED -
DRAWN -
CHECKED - TWB
DATE -

REVISIED -
REVISIED -
REVISIED -
REVISIED -

STATE OF ILLINOIS
DEPARTMENT OF TRANSPORTATION

BERWYN DEPOT DISTRICT STREETScape
ADA CURB RAMP DETAILS
SCALE: SHEET 29 OF 66 SHEETS STA. TO STA.

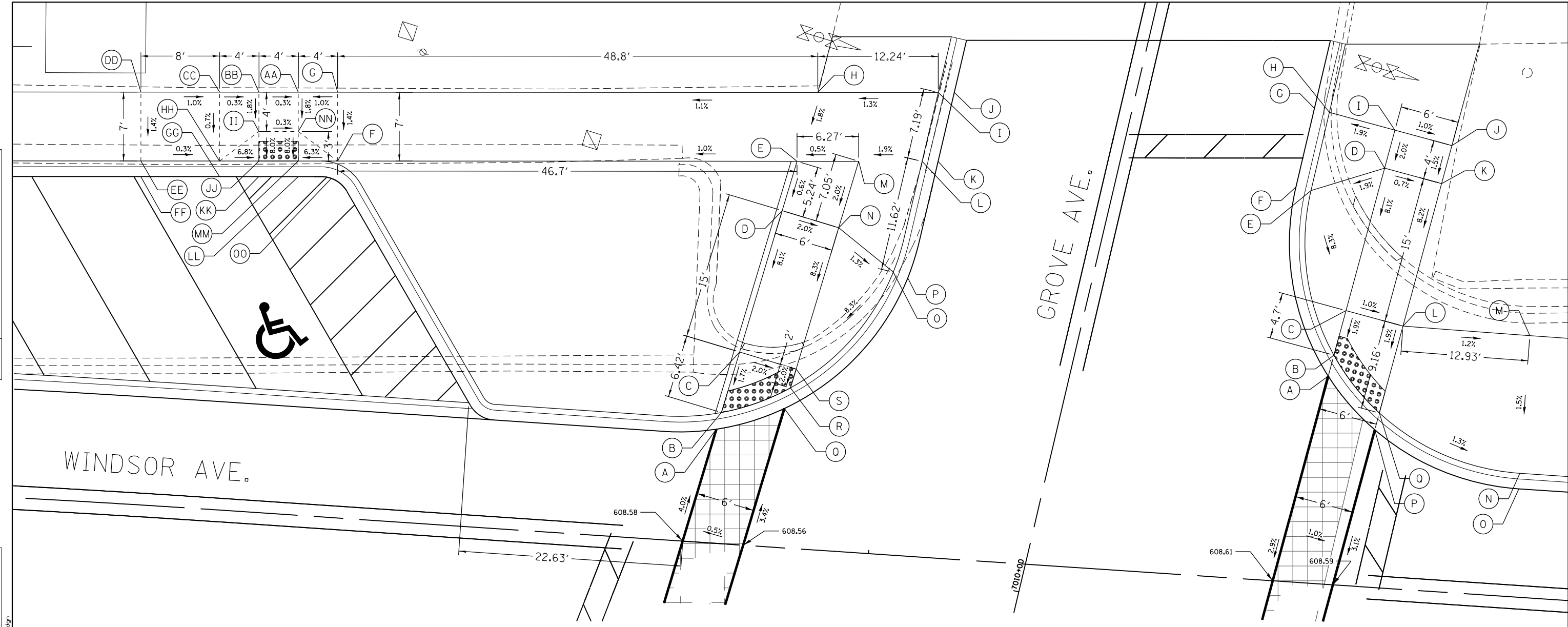
F.A. RTE.	SECTION	COUNTY	TOTAL SHEETS	SHEET NO.
1036	13-00170-00-RS	COOK	553	267
CONTRACT NO.61H24				

ILLINOIS FED. AID PROJECT

FILE NAME = M:\BERWYN DEPOT DISTRICT STREETScape 13-180\DRAWING\SS\Berwyn\ADA_Curb_Ramp_V01_ADA_29.dgn

PLAN	SURVEYED	DATE
	PLOTTED	BY
	GRADES CHECKED	
	STRUCTURE NOTATIONS CHECKED	
	NOTE BOOK NO.	
	FILE NAME	

PROFILE	SURVEYED	DATE
	PLOTTED	BY
	GRADES CHECKED	
	STRUCTURE NOTATIONS CHECKED	
	NOTE BOOK NO.	
	FILE NAME	



NW CORNER

	STATION	OFFSET	ELEVATION
A	6025+83.73	11.59' LT	608.11
B	6025+84.12	13.31' LT	608.09
C	6025+85.56	19.56' LT	608.20
D	6025+88.91	34.18' LT	609.41
E	6025+90.09	39.30' LT	609.44
F	6025+43.49	36.19' LT	608.95
G	6025+43.02	43.17' LT	609.05
H	6025+91.72	46.42' LT	(609.57)
I	6026+03.93	47.24' LT	609.73
J	6026+05.56	47.34' LT	609.54
K	6026+04.38	40.25' LT	609.31
L	6026+02.76	40.14' LT	609.59
M	6025+96.34	39.71' LT	609.47
N	6025+94.76	32.84' LT	609.33
O	6026+00.60	28.72' LT	609.24
P	6026+02.10	28.23' LT	608.87
Q	6025+90.47	14.14' LT	608.06
R	6025+90.96	16.27' LT	608.04
S	6025+91.41	18.22' LT	608.08

NW CORNER CONT.

	STATION	OFFSET	ELEVATION
AA	6025+39.03	42.91' LT	609.01
BB	6025+35.04	42.64' LT	609.02
CC	6025+31.12	42.38' LT	609.03
DD	6025+23.35	41.88' LT	609.10
EE	6025+23.76	34.89' LT	609.00
FF	6025+23.86	33.31' LT	608.68
GG	6025+31.67	33.81' LT	608.67
HH	6025+31.57	35.39' LT	608.98
II	6025+35.31	38.65' LT	608.95
JJ	6025+35.50	35.66' LT	608.71
KK	6025+35.61	34.08' LT	608.66
LL	6025+39.60	34.34' LT	608.65
MM	6025+39.50	35.92' LT	608.70
NN	6025+39.30	38.92' LT	608.94
OO	6025+42.98	34.39' LT	608.64

NE CORNER

	STATION	OFFSET	ELEVATION
A	6026+45.41	21.13' LT	609.23
B	6026+45.84	23.29' LT	609.29
C	6026+46.77	27.90' LT	609.38
D	6026+49.72	42.60' LT	610.59
E	6026+42.41	39.82' LT	610.44
F	6026+40.85	40.08' LT	609.76
G	6026+42.19	48.19' LT	609.94
H	6026+43.74	47.88' LT	610.54
I	6026+50.50	46.53' LT	610.67
J	6026+56.38	45.35' LT	610.61
K	6026+55.60	41.43' LT	610.55
L	6026+52.65	26.72' LT	609.32
M	6026+65.58	26.60' LT	609.16
N	6026+65.51	12.58' LT	608.95
O	6026+65.51	11.00' LT	608.31
P	6026+50.50	16.00' LT	609.09
Q	6026+50.85	17.74' LT	609.15

LEGEND

- (xx.xx') EXISTING LENGTH/ELEVATION
- PROPOSED SIDE CURB
- (%) EXISTING SLOPE
- PROPOSED SIDEWALK
- DETECTABLE WARNINGS
- SIDEWALK REMOVAL REPLACE W/TOPSOIL & SOD



USER NAME = JuanS
 PLOT SCALE = 10.0000' / in.
 PLOT DATE = 11/12/2021

DESIGNED -
 DRAWN -
 CHECKED - TWB
 DATE -

REVISED -
 REVISED -
 REVISED -
 REVISED -

STATE OF ILLINOIS
 DEPARTMENT OF TRANSPORTATION

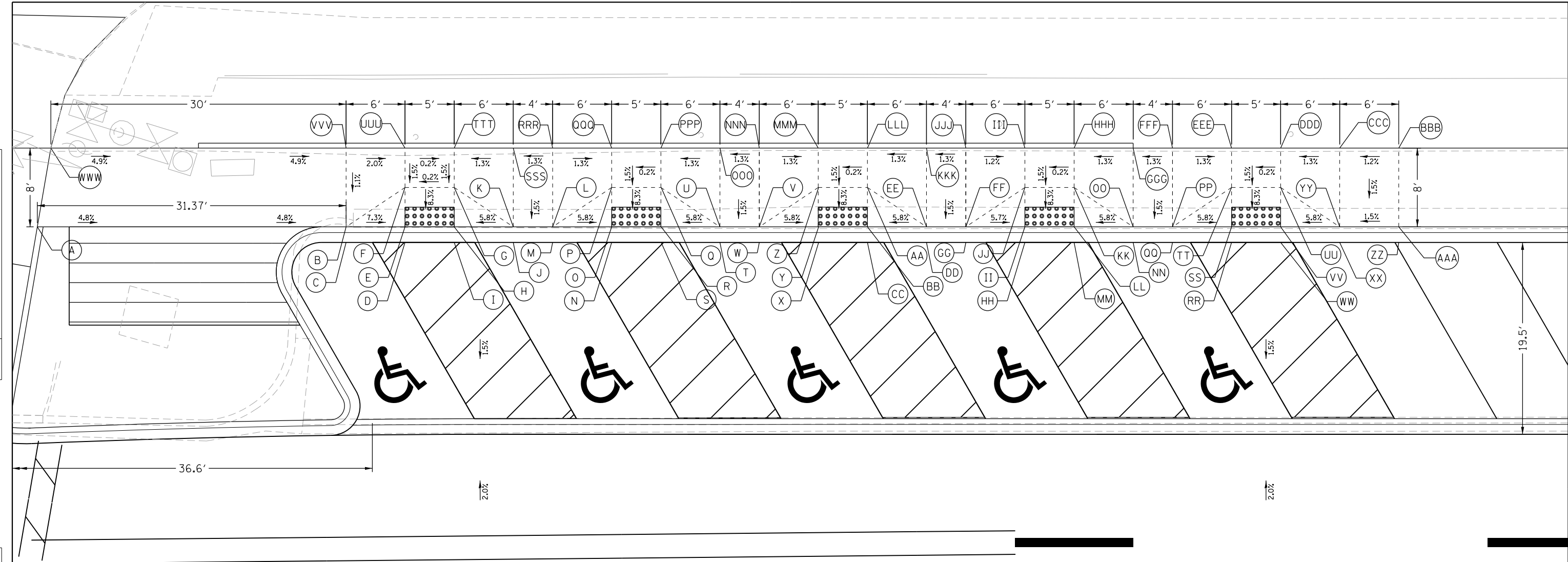
BERWYN DEPOT DISTRICT STREETScape
 ADA CURB RAMP DETAILS

SCALE: SHEET 30 OF 66 SHEETS STA. TO STA.

F.A. RTE.	SECTION	COUNTY	TOTAL SHEETS	SHEET NO.
1036	13-00170-00-RS	COOK	553	268
				CONTRACT NO. 61H24
ILLINOIS FED. AID PROJECT				

PLAN	SURVEYED	DATE
	PLOTTED	
	GRADES CHECKED	
	STRUCTURE NOTATIONS CHECKED	
	NOTE BOOK	
	NO.	

PROFILE	SURVEYED	DATE
	PLOTTED	
	GRADES CHECKED	
	STRUCTURE NOTATIONS CHECKED	
	NOTE BOOK	
	NO.	



6030+00

6031

WINDSOR AVE.

WINDSOR AVE. (MID-BLOCK)
BETWEEN OAK PARK AVE. & EUCLID AVE.

	STATION	OFFSET	ELEVATION
A	6030+06.42	39.99' LT	610.20
B	6030+36.71	39.17' LT	608.70
C	6030+36.69	37.59' LT	608.17
D	6030+42.50	37.53' LT	608.19
E	6030+42.51	39.11' LT	608.26
F	6030+42.54	43.11' LT	608.59
G	6030+47.35	43.09' LT	608.60
H	6030+47.34	39.09' LT	608.27
I	6030+47.34	37.51' LT	608.20
J	6030+53.23	37.50' LT	608.22
K	6030+53.23	39.08' LT	608.62
L	6030+57.23	39.08' LT	608.67
M	6030+57.23	37.50' LT	608.23
N	6030+63.23	37.50' LT	608.25
O	6030+63.23	39.08' LT	608.32
P	6030+63.23	43.08' LT	608.65
Q	6030+68.25	43.08' LT	608.66
R	6030+68.25	39.08' LT	608.33
S	6030+68.25	37.50' LT	608.26
T	6030+74.23	37.50' LT	608.28
U	6030+74.23	39.08' LT	608.68
V	6030+78.23	39.08' LT	608.73
W	6030+78.23	37.50' LT	608.29

WINDSOR AVE. (MID-BLOCK) CONT.
BETWEEN OAK PARK AVE. & EUCLID AVE.

	STATION	OFFSET	ELEVATION
X	6030+84.25	37.50' LT	608.31
Y	6030+84.25	39.08' LT	608.38
Z	6030+84.23	43.08' LT	608.71
AA	6030+89.23	43.08' LT	608.72
BB	6030+89.23	39.08' LT	608.39
CC	6030+89.23	37.50' LT	608.32
DD	6030+95.23	37.50' LT	608.34
EE	6030+95.23	39.08' LT	608.74
FF	6030+99.23	39.08' LT	608.74
GG	6030+99.23	37.50' LT	608.36
HH	6031+05.23	37.50' LT	608.38
II	6031+05.23	39.08' LT	608.45
JJ	6031+05.23	43.08' LT	608.78
KK	6031+10.23	43.08' LT	608.79

WINDSOR AVE. (MID-BLOCK) CONT.
BETWEEN OAK PARK AVE. & EUCLID AVE.

	STATION	OFFSET	ELEVATION
LL	6031+10.23	39.08' LT	608.46
MM	6031+10.23	37.50' LT	608.39
NN	6031+16.23	37.50' LT	608.41
OO	6031+16.23	39.08' LT	608.81
PP	6031+20.23	39.08' LT	608.86
QQ	6031+20.23	37.50' LT	608.34
RR	6031+26.23	37.50' LT	608.44
SS	6031+26.23	39.08' LT	608.11
TT	6031+26.23	43.08' LT	608.84
UU	6031+31.23	43.08' LT	608.85
VV	6031+31.23	39.08' LT	608.52
WW	6031+31.23	37.50' LT	608.45
XX	6031+37.23	37.50' LT	608.43
YY	6031+37.23	39.08' LT	608.87

WINDSOR AVE. (MID-BLOCK)
BETWEEN OAK PARK AVE. & EUCLID AVE.

	STATION	OFFSET	ELEVATION
ZZ	6031+43.23	37.50' LT	608.41
AAA	6031+43.23	39.08' LT	608.94
BBB	6031+43.23	47.08' LT	609.06
CCC	6031+37.23	47.08' LT	608.99
DDD	6031+31.23	47.08' LT	608.91
EEE	6031+26.23	47.08' LT	608.90
FFF	6031+20.23	47.08' LT	608.98
GGG	6031+16.23	47.08' LT	608.98
HHH	6031+10.23	47.08' LT	608.85
III	6031+05.23	47.08' LT	608.84
JJJ	6030+99.23	47.08' LT	608.91
KKK	6030+95.23	47.08' LT	608.86
LLL	6030+89.23	47.08' LT	608.78
MMM	6030+84.23	47.08' LT	608.77
NNN	6030+78.23	47.08' LT	608.85
OOO	6030+74.23	47.08' LT	608.80
PPP	6030+68.23	47.08' LT	608.72
QQQ	6030+63.23	47.08' LT	608.71
RRR	6030+57.23	47.08' LT	608.79
SSS	6030+53.23	47.08' LT	608.74
TTT	6030+47.37	47.09' LT	608.66
UUU	6030+42.57	47.11' LT	608.67
VVV	6030+36.81	47.17' LT	608.79
WWW	6030+08.03	47.93' LT	610.27

LEGEND

- (xx.xx') EXISTING LENGTH/ELEVATION
- PROPOSED SIDE CURB
- (%) EXISTING SLOPE
- PROPOSED SIDEWALK
- DETECTABLE WARNINGS
- SIDEWALK REMOVAL
REPLACE W/TOPSOIL & SOD



USER NAME = JuanS
PLOT SCALE = 10.0000' / in.
PLOT DATE = 11/12/2021

DESIGNED -
DRAWN -
CHECKED - TWB
DATE -

REVISED -
REVISED -
REVISED -
REVISED -

STATE OF ILLINOIS
DEPARTMENT OF TRANSPORTATION

BERWYN DEPOT DISTRICT STREETScape
ADA CURB RAMP DETAILS

SCALE: SHEET 31 OF 66 SHEETS STA. TO STA.

F.A. RTE.	SECTION	COUNTY	TOTAL SHEETS	SHEET NO.
1036	13-00170-00-RS	COOK	553	269
CONTRACT NO.61H24				

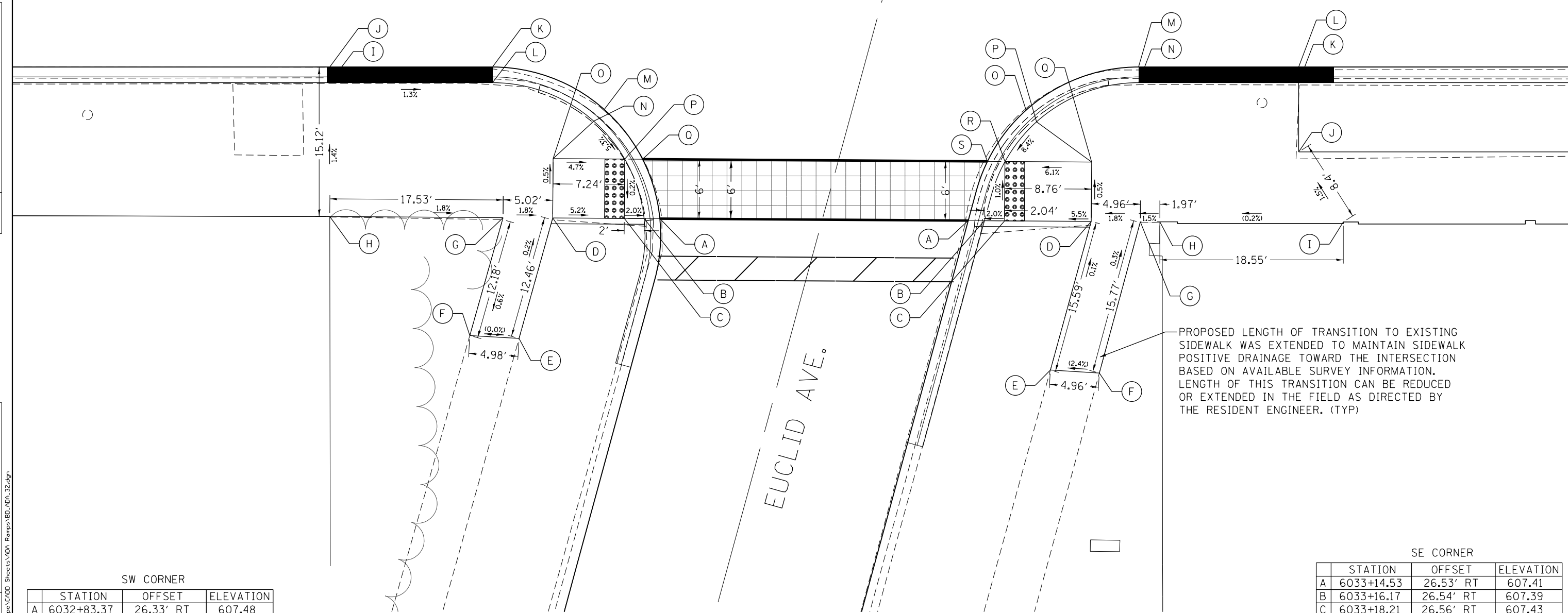
ILLINOIS FED. AID PROJECT

WINDSOR AVE.

EUCLID AVE.

PLAN	SURVEYED	DATE
	PLOTTED	
	GRADES CHECKED	
	STRUCTURE NOTATIONS CHECKED	
	NOTE BOOK NO.	
	FILE NAME	

PROFILE	SURVEYED	DATE
	PLOTTED	
	GRADES CHECKED	
	STRUCTURE NOTATIONS CHECKED	
	NOTE BOOK NO.	
	FILE NAME	



PROPOSED LENGTH OF TRANSITION TO EXISTING SIDEWALK WAS EXTENDED TO MAINTAIN SIDEWALK POSITIVE DRAINAGE TOWARD THE INTERSECTION BASED ON AVAILABLE SURVEY INFORMATION. LENGTH OF THIS TRANSITION CAN BE REDUCED OR EXTENDED IN THE FIELD AS DIRECTED BY THE RESIDENT ENGINEER. (TYP)

SW CORNER

	STATION	OFFSET	ELEVATION
A	6032+83.37	26.33' RT	607.48
B	6032+81.78	26.32' RT	607.46
C	6032+79.78	26.31' RT	607.50
D	6032+72.54	26.26' RT	607.88
E	6032+69.14	38.45' RT	(607.90)
F	6032+64.16	38.15' RT	(607.90)
G	6032+67.53	26.23' RT	607.97
H	6032+50.00	26.12' RT	608.28
I	6032+50.00	12.58' RT	607.98
J	6032+50.00	11.00' RT	607.71
K	6032+66.46	11.00' RT	607.66
L	6032+66.46	12.58' RT	607.93
M	6032+77.74	15.29' RT	607.58
N	6032+76.69	16.47' RT	607.77
O	6032+72.58	20.26' RT	607.85
P	6032+79.82	20.31' RT	607.51
Q	6032+81.62	20.32' RT	607.53

SE CORNER

	STATION	OFFSET	ELEVATION
A	6033+14.53	26.53' RT	607.41
B	6033+16.17	26.54' RT	607.39
C	6033+18.21	26.56' RT	607.43
D	6033+26.97	26.61' RT	607.91
E	6033+22.84	41.65' RT	(607.92)
F	6033+27.79	41.95' RT	(608.04)
G	6033+31.94	26.66' RT	608.00
H	6033+33.90	26.66' RT	(608.03)
I	6033+52.45	26.67' RT	(608.07)
J	6033+47.94	19.58' RT	607.94
K	6033+47.94	12.58' RT	607.83
L	6033+47.94	11.00' RT	607.53
M	6033+31.75	11.00' RT	607.50
N	6033+31.75	12.58' RT	607.79
O	6033+20.38	15.36' RT	607.34
P	6033+21.44	16.54' RT	607.78
Q	6033+27.01	20.61' RT	607.88
R	6033+18.25	20.56' RT	607.35
S	6033+16.47	20.55' RT	607.37

LEGEND

- (xx.xx') EXISTING LENGTH/ELEVATION
- ===== PROPOSED SIDE CURB
- (%) EXISTING SLOPE
- [Empty Box] PROPOSED SIDEWALK
- [Dotted Box] DETECTABLE WARNINGS
- [Cross-hatched Box] SIDEWALK REMOVAL REPLACE W/TOPSOIL & SOD



USER NAME = JuanS
 DESIGNED -
 DRAWN -
 CHECKED - TWB
 DATE -
 PLOT SCALE = 10.0000' / in.
 PLOT DATE = 11/12/2021

DESIGNED -
 REVISIONS -
 CHECKED - TWB
 DATE -

STATE OF ILLINOIS
 DEPARTMENT OF TRANSPORTATION

BERWYN DEPOT DISTRICT STREETScape
 ADA CURB RAMP DETAILS

SCALE: SHEET 32 OF 66 SHEETS STA. TO STA.

F.A. RTE.	SECTION	COUNTY	TOTAL SHEETS	SHEET NO.
1036	13-00170-00-RS	COOK	553	270
CONTRACT NO. 61H24				

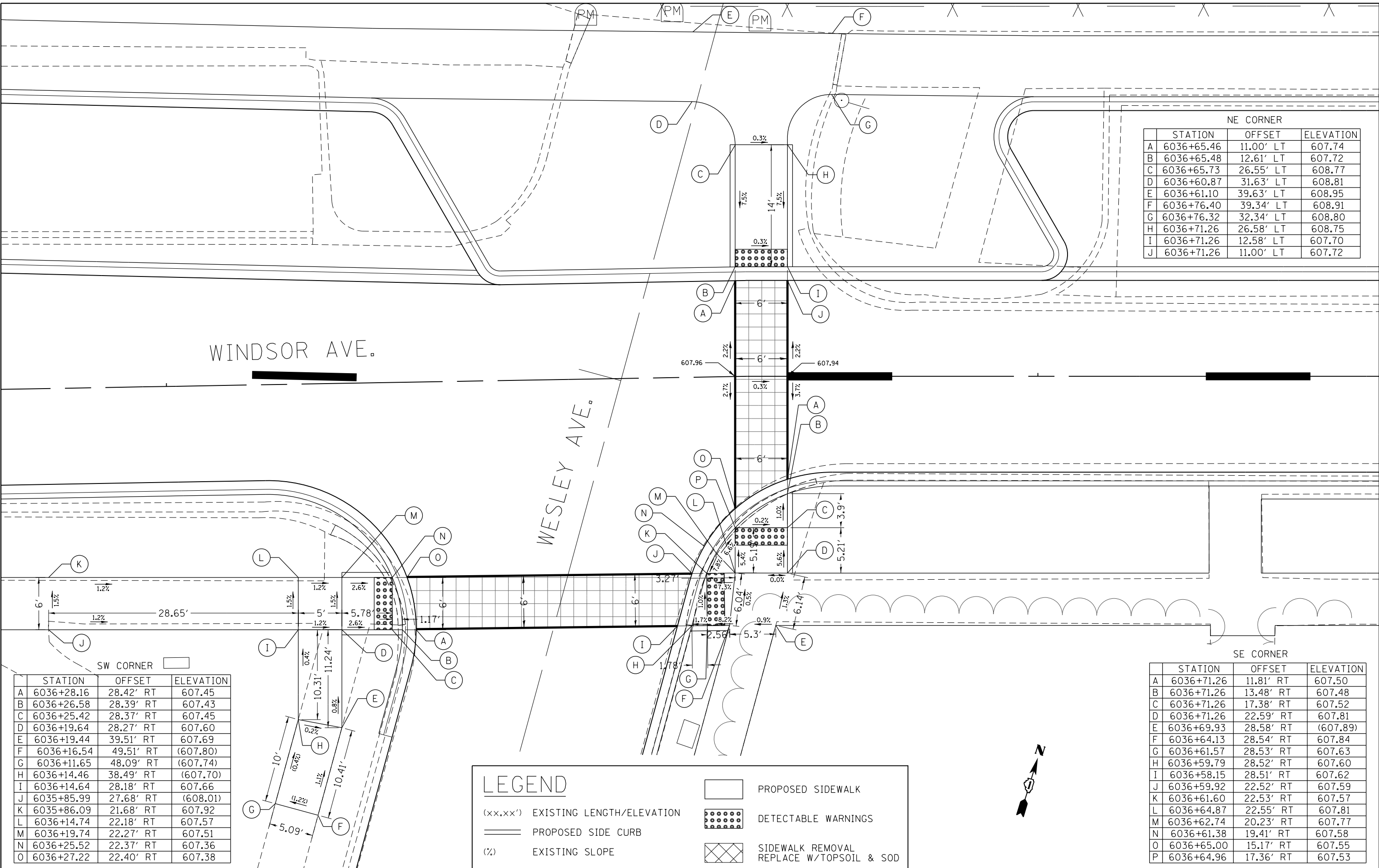
ILLINOIS FED. AID PROJECT

FILE NAME = M:\BERWYN DEPOT DISTRICT STREETScape\13-180\DRAWINGS\Streetscape\CADD Sheets\ADA Ramps\RD_ADA-32.dgn

PLAN	SURVEYED	DATE
	PLOTTED	BY
	GRADES CHECKED	
	STRUCTURE NOTATIONS CHECKED	
	NOTE BOOK NO.	
	CADD FILE NAME	

PROFILE	SURVEYED	DATE
	PLOTTED	BY
	GRADES CHECKED	
	STRUCTURE NOTATIONS CHECKED	
	NOTE BOOK NO.	
	CADD FILE NAME	

FILE NAME = M:\BERWYN DEPOT DISTRICT STREETScape (13-180)\DRAWING\Structure\CADD Sheets\ADA Ramp\ADA_33.dgn



NE CORNER

STATION	OFFSET	ELEVATION	
A	6036+65.46	11.00' LT	607.74
B	6036+65.48	12.61' LT	607.72
C	6036+65.73	26.55' LT	608.77
D	6036+60.87	31.63' LT	608.81
E	6036+61.10	39.63' LT	608.95
F	6036+76.40	39.34' LT	608.91
G	6036+76.32	32.34' LT	608.80
H	6036+71.26	26.58' LT	608.75
I	6036+71.26	12.58' LT	607.70
J	6036+71.26	11.00' LT	607.72

SW CORNER

STATION	OFFSET	ELEVATION	
A	6036+28.16	28.42' RT	607.45
B	6036+26.58	28.39' RT	607.43
C	6036+25.42	28.37' RT	607.45
D	6036+19.64	28.27' RT	607.60
E	6036+19.44	39.51' RT	607.69
F	6036+16.54	49.51' RT	(607.80)
G	6036+11.65	48.09' RT	(607.74)
H	6036+14.46	38.49' RT	(607.70)
I	6036+14.64	28.18' RT	607.66
J	6035+85.99	27.68' RT	(608.01)
K	6035+86.09	21.68' RT	607.92
L	6036+14.74	22.18' RT	607.57
M	6036+19.74	22.27' RT	607.51
N	6036+25.52	22.37' RT	607.36
O	6036+27.22	22.40' RT	607.38

SE CORNER

STATION	OFFSET	ELEVATION	
A	6036+71.26	11.81' RT	607.50
B	6036+71.26	13.48' RT	607.48
C	6036+71.26	17.38' RT	607.52
D	6036+71.26	22.59' RT	607.81
E	6036+69.93	28.58' RT	(607.89)
F	6036+64.13	28.54' RT	607.84
G	6036+61.57	28.53' RT	607.63
H	6036+59.79	28.52' RT	607.60
I	6036+58.15	28.51' RT	607.62
J	6036+59.92	22.52' RT	607.59
K	6036+61.60	22.53' RT	607.57
L	6036+64.87	22.55' RT	607.81
M	6036+62.74	20.23' RT	607.77
N	6036+61.38	19.41' RT	607.58
O	6036+65.00	15.17' RT	607.55
P	6036+64.96	17.36' RT	607.53

LEGEND

- (xx.xx') EXISTING LENGTH/ELEVATION
- PROPOSED SIDE CURB
- EXISTING SLOPE (%)
- PROPOSED SIDEWALK
- DETECTABLE WARNINGS
- SIDEWALK REMOVAL REPLACE W/TOPSOIL & SOD



USER NAME = JuanS	DESIGNED -	REVISED -
PLOT SCALE = 10.0000' / in.	DRAWN -	REVISED -
PLOT DATE = 11/12/2021	CHECKED - TWB	REVISED -
	DATE -	REVISED -

**STATE OF ILLINOIS
DEPARTMENT OF TRANSPORTATION**

**BERWYN DEPOT DISTRICT STREETScape
ADA CURB RAMP DETAILS**

SCALE: SHEET 33 OF 66 SHEETS STA. TO STA.

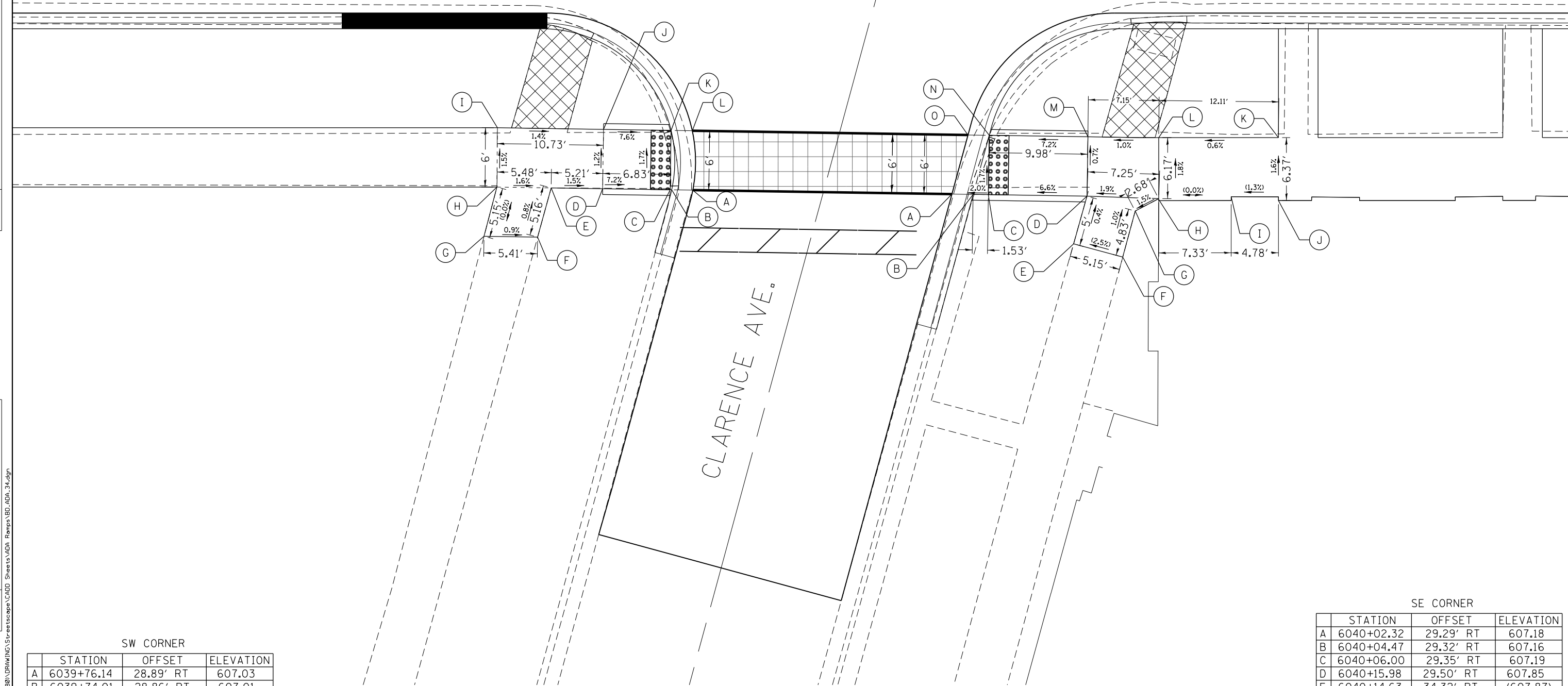
F.A. RTE. 1036	SECTION 13-00170-00-RS	COUNTY COOK	TOTAL SHEETS 553	SHEET NO. 271
CONTRACT NO. 61H24				ILLINOIS FED. AID PROJECT

WINDSOR AVE.

6040+00

PLAN	SURVEYED	DATE
	PLOTTED	
	GRADES CHECKED	
	STRUCTURE NOTATIONS CHECKED	
	NOTE BOOK NO.	
	CADD FILE NAME	

PROFILE	SURVEYED	DATE
	PLOTTED	
	GRADES CHECKED	
	STRUCTURE NOTATIONS CHECKED	
	NOTE BOOK NO.	
	CADD FILE NAME	



SW CORNER

	STATION	OFFSET	ELEVATION
A	6039+76.14	28.89' RT	607.03
B	6039+74.01	28.86' RT	607.01
C	6039+73.85	28.85' RT	607.01
D	6039+67.02	28.75' RT	607.50
E	6039+61.81	28.67' RT	607.58
F	6039+60.45	33.65' RT	(607.62)
G	6039+55.03	33.56' RT	(607.67)
H	6039+56.34	28.58' RT	(607.67)
I	6039+56.39	22.58' RT	607.58
J	6039+67.11	22.75' RT	607.43
K	6039+73.94	22.85' RT	606.91
L	6039+76.09	22.89' RT	606.93

SE CORNER

	STATION	OFFSET	ELEVATION
A	6040+02.32	29.29' RT	607.18
B	6040+04.47	29.32' RT	607.16
C	6040+06.00	29.35' RT	607.19
D	6040+15.98	29.50' RT	607.85
E	6040+14.63	34.32' RT	(607.87)
F	6040+19.60	35.66' RT	(608.00)
G	6040+20.85	30.99' RT	607.95
H	6040+23.22	29.75' RT	(607.99)
I	6040+30.55	29.56' RT	(607.99)
J	6040+35.33	29.95' RT	(608.05)
K	6040+35.33	23.58' RT	607.95
L	6040+23.22	23.58' RT	607.88
M	6040+16.07	23.50' RT	607.81
N	6040+06.10	23.35' RT	607.09
O	6040+03.95	23.32' RT	607.11

LEGEND

- (xx.xx') EXISTING LENGTH/ELEVATION
- PROPOSED SIDE CURB
- (%) EXISTING SLOPE
- PROPOSED SIDEWALK
- DETECTABLE WARNINGS
- SIDEWALK REMOVAL REPLACE W/TOPSOIL & SOD



USER NAME = JuanS
 DESIGNED -
 DRAWN -
 CHECKED - TWB
 DATE -
 PLOT SCALE = 10.0000' / in.
 PLOT DATE = 11/12/2021

DESIGNED -
 DRAWN -
 CHECKED - TWB
 DATE -
 REVISIONS:
 REVISIONS:
 REVISIONS:
 REVISIONS:

STATE OF ILLINOIS
 DEPARTMENT OF TRANSPORTATION

BERWYN DEPOT DISTRICT STREETScape
 ADA CURB RAMP DETAILS

SCALE: SHEET 34 OF 66 SHEETS STA. TO STA.

F.A. RTE.	SECTION	COUNTY	TOTAL SHEETS	SHEET NO.
2275	13-00170-00-RS	COOK	553	272
CONTRACT NO. 61H24				
ILLINOIS FED. AID PROJECT				

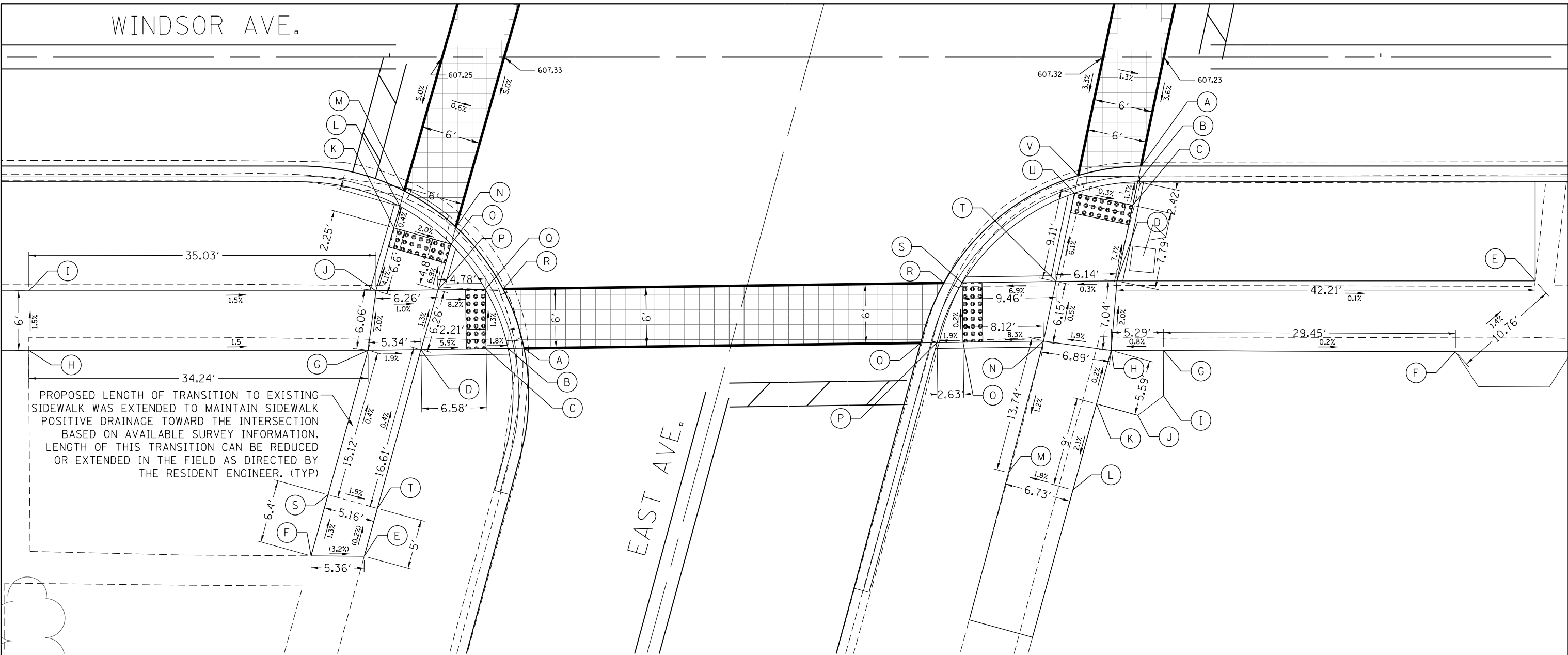
FILE NAME = M:\BERWYN DEPOT DISTRICT STREETScape 13-00170\DRAWINGS\Berwyn\ADA\ADA-34.dgn

WINDSOR AVE.

PLAN	SURVEYED	DATE
	PLOTTED	BY
	GRADES CHECKED	
	STRUCTURE NOT AT THIS OFFICE	
	NO.	

PROFILE	SURVEYED	DATE
	PLOTTED	BY
	GRADES CHECKED	
	STRUCTURE NOT AT THIS OFFICE	
	NO.	

FILE NAME = M:\BERWYN DEPOT DISTRICT STREETScape 13-00170\DRAWING\3-Proposed\3-Proposed.dwg



SW CORNER

	STATION	OFFSET	ELEVATION
A	6043+13.56	29.37' RT	606.42
B	6043+11.94	29.39' RT	606.40
C	6043+09.73	29.42' RT	606.44
D	6043+03.16	29.51' RT	606.83
E	6042+97.43	50.35' RT	(606.90)
F	6042+92.07	50.31' RT	(607.07)
G	6042+97.82	29.58' RT	606.93
H	6042+63.58	29.58' RT	(607.44)
I	6042+63.58	23.58' RT	607.35
J	6042+98.61	23.57' RT	606.81
K	6043+00.41	17.23' RT	606.54
L	6043+01.03	15.06' RT	606.53
M	6043+01.47	13.51' RT	606.55
N	6043+06.68	17.14' RT	606.44
O	6043+06.18	18.87' RT	606.42
P	6043+04.87	23.49' RT	606.75
Q	6043+09.65	23.42' RT	606.36
R	6043+11.44	23.40' RT	606.38
S	6042+93.78	44.15' RT	606.99
T	6042+98.76	45.53' RT	(606.89)

SE CORNER

	STATION	OFFSET	ELEVATION
A	6043+75.81	11.00' RT	606.78
B	6043+75.48	12.59' RT	606.76
C	6043+74.98	14.96' RT	606.80
D	6043+73.38	22.58' RT	607.44
E	6044+15.59	22.58' RT	607.40
F	6044+07.54	29.73' RT	607.55
G	6043+78.09	29.62' RT	607.62
H	6043+72.81	29.60' RT	607.58
I	6043+78.07	34.17' RT	(607.71)
J	6043+75.49	36.14' RT	(607.67)
K	6043+71.33	34.99' RT	607.59
L	6043+68.94	43.67' RT	(607.40)
M	6043+62.44	41.94' RT	607.28
N	6043+65.98	28.66' RT	607.45
O	6043+57.86	28.77' RT	606.78
P	6043+55.23	28.80' RT	606.73
Q	6043+53.60	28.83' RT	606.75
R	6043+55.92	22.79' RT	606.79
S	6043+57.77	22.77' RT	606.77
T	6043+67.24	22.64' RT	607.42
U	6043+69.11	13.73' RT	606.86
V	6043+69.48	11.95' RT	606.88

LEGEND

- (xx.xx') EXISTING LENGTH/ELEVATION
- PROPOSED SIDE CURB
- (%) EXISTING SLOPE
- [Empty Box] PROPOSED SIDEWALK
- [Dotted Box] DETECTABLE WARNINGS
- [Cross-hatched Box] SIDEWALK REMOVAL REPLACE W/TOPSOIL & SOD



USER NAME = JuanS	DESIGNED -	REVISED -
PLOT SCALE = 10.0000' / 1"	DRAWN -	REVISED -
PLOT DATE = 11/12/2021	CHECKED - TWB	REVISED -
	DATE -	REVISED -

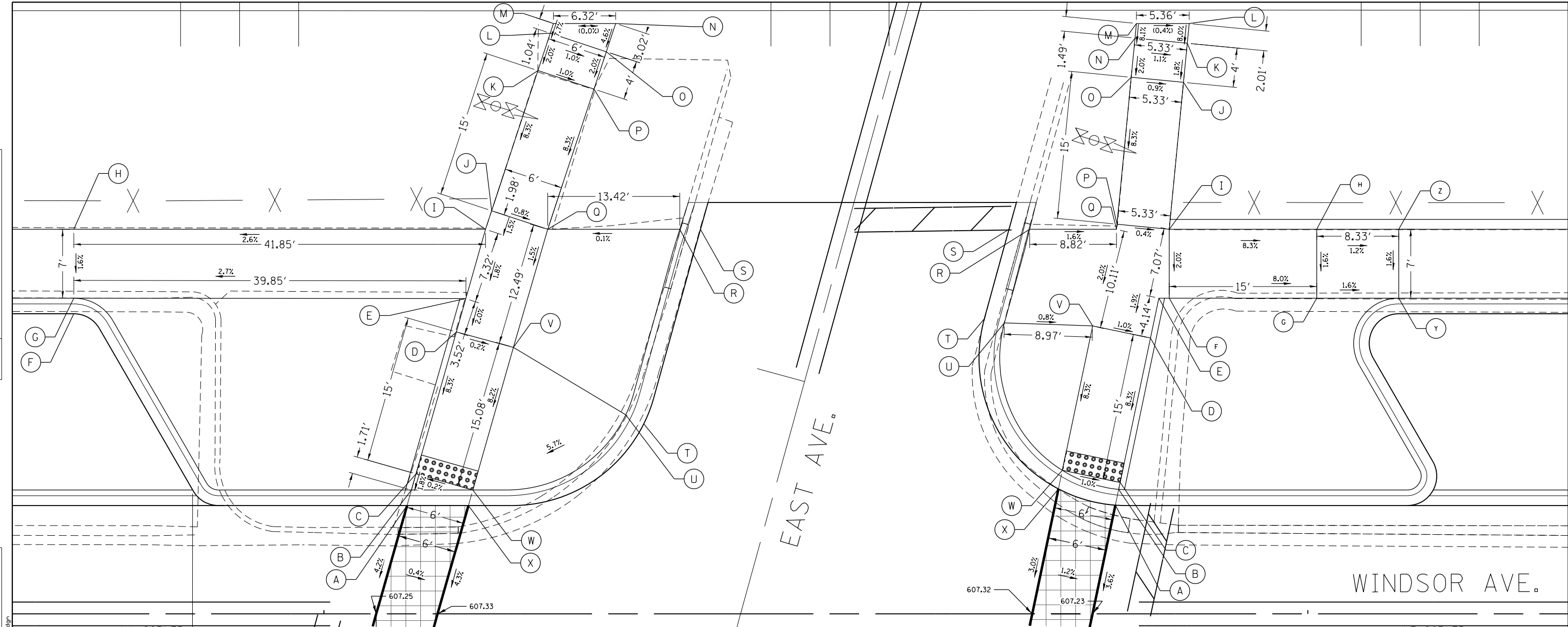
STATE OF ILLINOIS
DEPARTMENT OF TRANSPORTATION

BERWYN DEPOT DISTRICT STREETScape ADA CURB RAMP DETAILS	
SCALE:	SHEET 35 OF 66 SHEETS STA. TO STA.

F.A. RTE.	SECTION	COUNTY	TOTAL SHEETS	SHEET NO.
2275	13-00170-00-RS	COOK	553	273
CONTRACT NO.61H24				
ILLINOIS FED. AID PROJECT				

PLAN	SURVEYED	DATE
	PLOTTED	
	GRADES CHECKED	
	STRUCTURE NOTATIONS CHECKED	
	NOTE BOOK	
	NO.	
	BY	
	DATE	

PROFILE	SURVEYED	DATE
	PLOTTED	
	GRADES CHECKED	
	STRUCTURE NOTATIONS CHECKED	
	NOTE BOOK	
	NO.	
	BY	
	DATE	



NW CORNER ← 18.68'

NE CORNER

	STATION	OFFSET	ELEVATION
A	6043+08.44	11.00' LT	607.73
B	6043+08.89	12.58' LT	607.78
C	6043+09.36	14.22' LT	607.81
D	6043+13.46	28.65' LT	609.06
E	6043+14.43	32.04' LT	609.13
F	6042+74.58	30.50' LT	607.63
G	6042+74.58	32.08' LT	608.07
H	6042+74.58	39.08' LT	608.18
I	6043+16.42	39.08' LT	609.26
J	6043+17.05	40.97' LT	609.29
K	6043+21.75	55.21' LT	610.54
L	6043+23.01	59.01' LT	610.62
M	6043+23.33	59.99' LT	(610.70)
N	6043+29.65	59.99' LT	(610.70)
O	6043+28.70	57.12' LT	610.56
P	6043+27.45	53.33' LT	610.48
Q	6043+22.74	39.08' LT	609.24
R	6043+36.17	39.08' LT	609.25
S	6043+38.27	39.08' LT	609.06
T	6043+32.51	19.32' LT	608.36
U	6043+30.68	20.23' LT	608.80
V	6043+19.26	27.09' LT	609.05
W	6043+15.13	12.58' LT	607.87
X	6043+14.68	11.00' LT	607.82

	STATION	OFFSET	ELEVATION
A	6043+80.44	11.04' LT	607.64
B	6043+80.77	12.65' LT	607.70
C	6043+80.92	13.35' LT	607.71
D	6043+84.00	28.03' LT	608.99
E	6043+84.85	32.08' LT	609.07
F	6044+09.24	30.50' LT	607.27
G	6044+09.24	32.08' LT	607.94
H	6044+09.24	39.08' LT	608.05
I	6043+85.91	39.08' LT	609.21
J	6043+87.36	54.01' LT	610.43
K	6043+87.75	57.99' LT	610.50
L	6043+87.94	59.99' LT	(610.66)
M	6043+82.58	59.99' LT	(610.68)
N	6043+82.44	58.51' LT	610.56
O	6043+82.05	54.53' LT	610.48
P	6043+80.60	39.60' LT	609.23
R	6043+71.73	39.08' LT	609.36
S	6043+69.63	39.08' LT	609.17
T	6043+67.12	29.99' LT	608.46
U	6043+69.17	29.57' LT	609.10
V	6043+78.13	29.27' LT	608.99
W	6043+75.05	14.59' LT	607.77
X	6043+74.65	12.70' LT	607.72

LEGEND

- (xx.xx') EXISTING LENGTH/ELEVATION
- PROPOSED SIDE CURB
- (%) EXISTING SLOPE
- [] PROPOSED SIDEWALK
- [•••••] DETECTABLE WARNINGS
- [X] SIDEWALK REMOVAL REPLACE W/TOPSOIL & SOD



USER NAME = JuanS
 PLOT SCALE = 10.0000 "/in.
 PLOT DATE = 11/12/2021

DESIGNED -
 DRAWN -
 CHECKED - TWB
 DATE -

REVISED -
 REVISED -
 REVISED -
 REVISED -

STATE OF ILLINOIS
 DEPARTMENT OF TRANSPORTATION

BERWYN DEPOT DISTRICT STREETScape
 ADA CURB RAMP DETAILS

SCALE: SHEET 36 OF 66 SHEETS STA. TO STA.

F.A. RTE.	SECTION	COUNTY	TOTAL SHEETS	SHEET NO.
2275	13-00170-00-RS	COOK	553	274
CONTRACT NO.61H24				

ILLINOIS FED. AID PROJECT

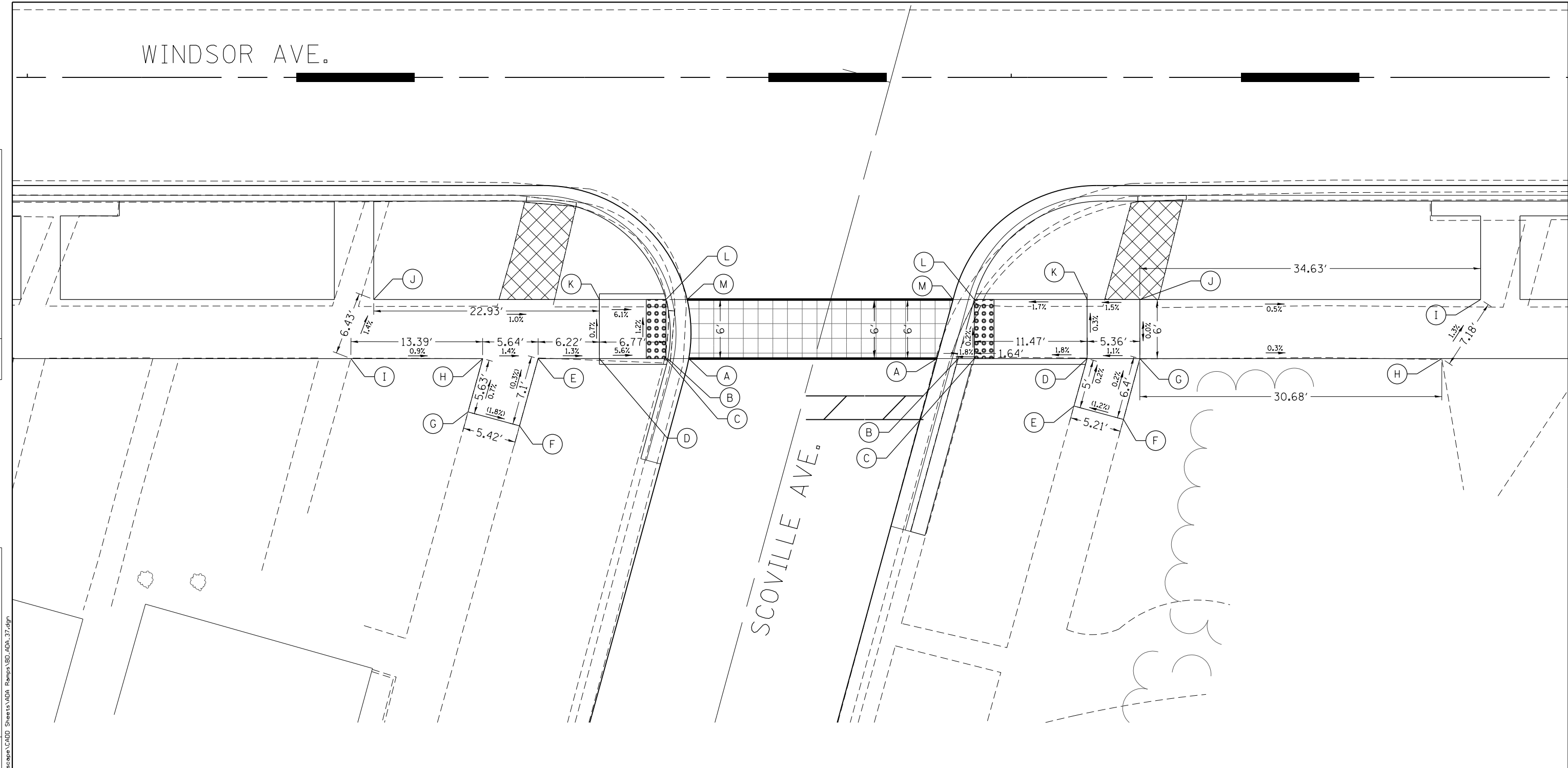
FILE NAME = M:\BERWYN DEPOT DISTRICT STREETScape 13-00170\DRAWING\Structure\ADA ADA-36.dgn

WINDSOR AVE.

SCOVILLE AVE.

PLAN	SURVEYED	DATE
	PLOTTED	
	CHECKED	
	FILE NAME	

PROFILE	SURVEYED	DATE
	PLOTTED	
	CHECKED	
	FILE NAME	



SW CORNER

	STATION	OFFSET	ELEVATION
A	6046+67.23	28.58' RT	606.16
B	6046+65.10	28.58' RT	606.14
C	6046+64.91	28.58' RT	606.14
D	6046+58.14	28.58' RT	606.52
E	6046+51.92	28.58' RT	(606.60)
F	6046+50.02	35.42' RT	(606.62)
G	6046+44.79	34.01' RT	(606.72)
H	6046+46.28	28.60' RT	606.68
I	6046+32.89	28.58' RT	(606.80)
J	6046+35.21	22.58' RT	606.71
K	6046+58.14	22.58' RT	606.48
L	6046+64.91	22.58' RT	606.07
M	6046+67.06	22.58' RT	606.09

SE CORNER

	STATION	OFFSET	ELEVATION
A	6046+92.44	28.58' RT	606.13
B	6046+94.60	28.58' RT	606.11
C	6046+96.25	28.58' RT	606.14
D	6047+07.71	28.58' RT	606.35
E	6047+06.38	33.40' RT	(606.36)
F	6047+11.41	34.76' RT	(606.42)
G	6047+13.08	28.58' RT	606.41
H	6047+43.76	28.58' RT	(606.33)
I	6047+47.71	22.58' RT	606.24
J	6047+13.08	22.58' RT	606.41
K	6047+07.71	22.58' RT	606.33
L	6046+96.25	22.58' RT	606.13
M	6046+94.09	22.58' RT	606.15

LEGEND

- (xx.xx') EXISTING LENGTH/ELEVATION
- PROPOSED SIDE CURB
- EXISTING SLOPE (%)
- PROPOSED SIDEWALK
- DETECTABLE WARNINGS
- SIDEWALK REMOVAL REPLACE W/TOPSOIL & SOD



USER NAME = JuanS	DESIGNED -	REVISED -
PLOT SCALE = 10.0000' / in.	DRAWN -	REVISED -
PLOT DATE = 11/12/2021	CHECKED - TWB	REVISED -
	DATE -	REVISED -

STATE OF ILLINOIS
DEPARTMENT OF TRANSPORTATION

BERWYN DEPOT DISTRICT STREETScape	
ADA CURB RAMP DETAILS	
SCALE:	SHEET 37 OF 66 SHEETS STA. TO STA.

F.A. RTE.	SECTION	COUNTY	TOTAL SHEETS	SHEET NO.
2030	13-00170-00-RS	COOK	553	275
CONTRACT NO.61H24				

ILLINOIS FED. AID PROJECT

FILE NAME = M:\BERWYN DEPOT DISTRICT STREETScape 13-00170-00-RS\Drawings\Berwyn\ADA\ADA-37.dgn

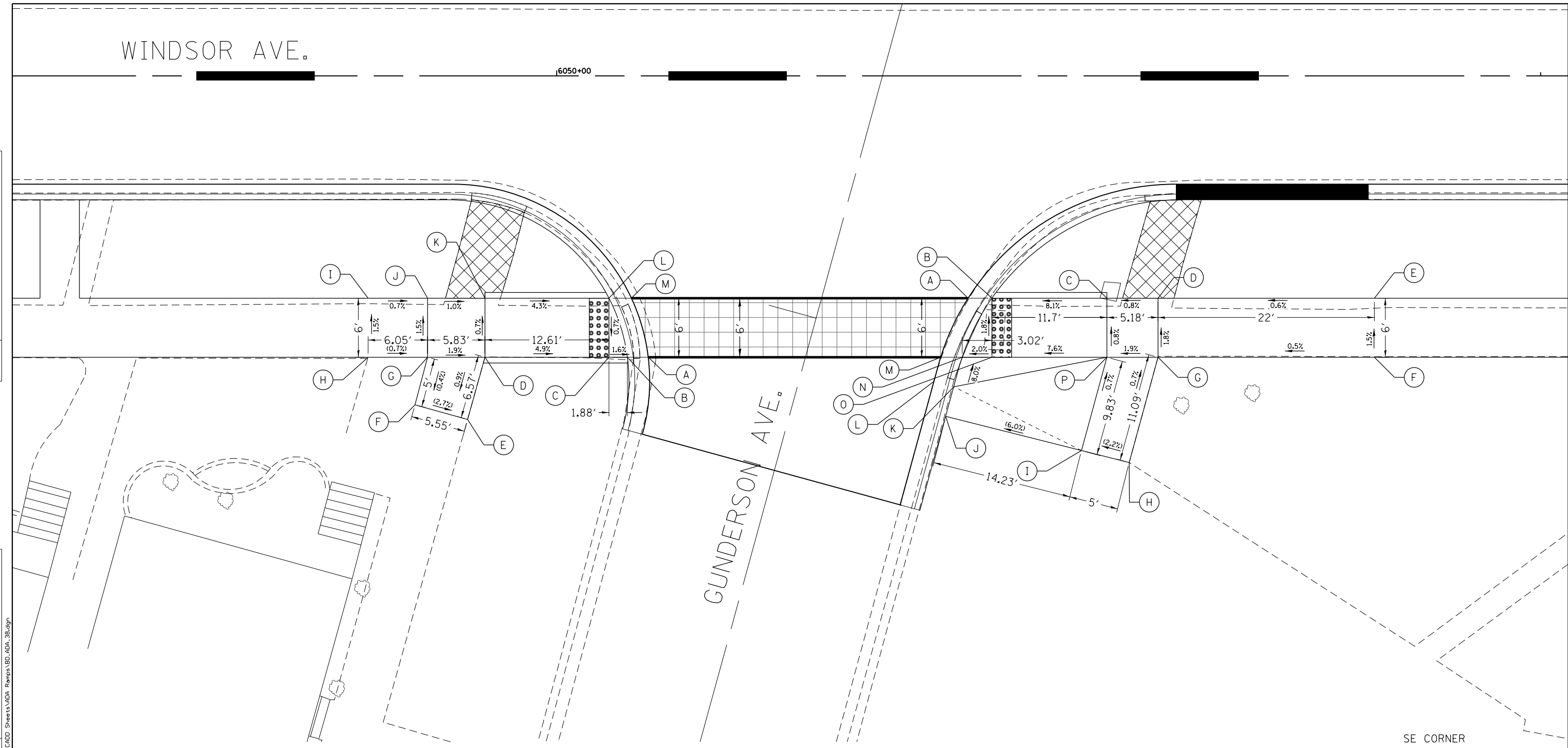
WINDSOR AVE.

6050+00

GUNDERSON AVE.

PLAN	SURVEYED	DATE
	PLOTTED	
	GRADES CHECKED	
	STRUCTURE NOTATIONS CHECKED	
	NOTE BOOK NO.	
	CADD FILE NAME	

PROFILE	SURVEYED	DATE
	PLOTTED	
	GRADES CHECKED	
	STRUCTURE NOTATIONS CHECKED	
	NOTE BOOK NO.	
	CADD FILE NAME	



SW CORNER

	STATION	OFFSET	ELEVATION
A	6050+09.30	28.58' RT	604.91
B	6050+07.19	28.58' RT	604.89
C	6050+05.31	28.58' RT	604.92
D	6049+92.70	28.58' RT	605.54
E	6049+90.94	34.91' RT	(605.48)
F	6049+85.59	33.42' RT	(605.63)
G	6049+86.88	28.58' RT	(605.65)
H	6049+80.82	28.58' RT	(605.69)
I	6049+80.82	22.58' RT	605.60
J	6049+86.88	22.58' RT	605.56
K	6049+92.70	22.58' RT	605.50
L	6050+05.31	22.58' RT	604.96
M	6050+07.59	22.58' RT	604.98

SE CORNER

	STATION	OFFSET	ELEVATION
A	6050+41.81	22.58' RT	604.59
B	6050+44.23	22.58' RT	604.57
C	6050+55.93	22.58' RT	605.52
D	6050+61.11	22.58' RT	605.56
E	6050+83.11	22.58' RT	605.70
F	6050+83.11	28.58' RT	(605.79)
G	6050+61.11	28.58' RT	605.67
H	6050+58.18	39.28' RT	(605.75)
I	6050+53.33	38.06' RT	(605.64)
J	6050+39.53	34.58' RT	(604.79)
K	6050+40.35	31.58' RT	604.87
L	6050+38.33	31.00' RT	(604.66)
M	6050+39.03	28.58' RT	604.64
N	6050+41.21	28.58' RT	604.62
O	6050+44.23	28.58' RT	604.68
P	6050+55.93	28.58' RT	605.57

LEGEND

- (xx.xx') EXISTING LENGTH/ELEVATION
- ===== PROPOSED SIDE CURB
- (%) EXISTING SLOPE
- [Empty Box] PROPOSED SIDEWALK
- [Dotted Box] DETECTABLE WARNINGS
- [Cross-hatched Box] SIDEWALK REMOVAL REPLACE W/TOPSOIL & SOD



USER NAME = JuanS
 DESIGNED -
 DRAWN -
 CHECKED - TWB
 DATE -
 PLOT SCALE = 10.0000' / 1" IN.
 PLOT DATE = 11/12/2021

DESIGNED -
 DRAWN -
 CHECKED - TWB
 DATE -

REVISED -
 REVISED -
 REVISED -
 REVISED -

STATE OF ILLINOIS
 DEPARTMENT OF TRANSPORTATION

BERWYN DEPOT DISTRICT STREETScape
 ADA CURB RAMP DETAILS

SCALE: SHEET 38 OF 66 SHEETS STA. TO STA.

F.A. RTE.	SECTION	COUNTY	TOTAL SHEETS	SHEET NO.
2030	13-00170-00-RS	COOK	553	276
CONTRACT NO. 61H24				

ILLINOIS FED. AID PROJECT

FILE NAME = M:\BERWYN DEPOT DISTRICT STREETScape\13-180\DRAWINGS\Berwyn\ADA\ADA-38.dgn

PLAN	SURVEYED	DATE
	PLOTTED	
	GRADES CHECKED	
	STRUCTURE NOTATIONS CHECKED	
	NOTE BOOK NO.	
	CADD FILE NAME	

PROFILE	SURVEYED	DATE
	PLOTTED	
	GRADES CHECKED	
	STRUCTURE NOTATIONS CHECKED	
	NOTE BOOK NO.	
	CADD FILE NAME	

	STATION	OFFSET	ELEVATION
A	6054+00.73	11.00' LT	604.63
B	6054+00.73	12.58' LT	604.61
C	6054+00.73	27.58' LT	605.86
D	6054+00.73	33.64' LT	606.01
E	6054+11.95	34.63' LT	606.09
F	6054+11.95	41.66' LT	606.20
G	6054+00.26	40.62' LT	606.13
H	6053+94.67	40.22' LT	606.09
I	6053+50.00	39.08' LT	606.46
J	6053+50.00	32.08' LT	606.39
K	6053+95.07	33.23' LT	605.95
L	6053+95.02	27.58' LT	605.84
M	6053+94.86	12.58' LT	604.59
N	6053+94.84	11.00' LT	604.61

NE CORNER

WINDSOR AVE.

ELMWOOD AVE.

SE CORNER

	STATION	OFFSET	ELEVATION
A	6053+58.56	29.49' RT	604.22
B	6053+56.43	29.39' RT	604.20
C	6053+56.32	29.38' RT	604.20
D	6053+45.60	28.85' RT	605.06
E	6053+41.66	42.67' RT	(605.08)
F	6053+36.73	41.32' RT	(605.30)
G	6053+40.10	28.58' RT	605.17
H	6053+23.78	28.58' RT	(605.70)
I	6053+24.55	22.58' RT	605.58
J	6053+40.25	22.58' RT	605.05
K	6053+45.89	22.86' RT	605.01
L	6053+56.61	23.39' RT	604.23
M	6053+58.76	23.50' RT	604.25

PROPOSED LENGTH OF TRANSITION TO EXISTING SIDEWALK WAS EXTENDED TO MAINTAIN SIDEWALK POSITIVE DRAINAGE TOWARD THE INTERSECTION BASED ON AVAILABLE SURVEY INFORMATION. LENGTH OF THIS TRANSITION CAN BE REDUCED OR EXTENDED IN THE FIELD AS DIRECTED BY THE RESIDENT ENGINEER. (TYP)

LEGEND

- (xx.xx') EXISTING LENGTH/ELEVATION
- PROPOSED SIDE CURB
- (%) EXISTING SLOPE
- PROPOSED SIDEWALK
- DETECTABLE WARNINGS
- SIDEWALK REMOVAL REPLACE W/TOPSOIL & SOD



	STATION	OFFSET	ELEVATION
A	6054+00.72	14.54' RT	604.44
B	6054+00.73	16.13' RT	604.42
C	6054+00.73	16.36' RT	604.42
D	6054+00.72	24.18' RT	605.02
E	6054+20.97	26.03' RT	605.40
F	6054+20.49	31.85' RT	(605.49)
G	6054+00.73	30.08' RT	605.12
H	6053+99.35	37.01' RT	(605.36)
I	6053+94.22	36.05' RT	(605.12)
J	6053+95.49	30.17' RT	605.03
K	6053+84.90	30.22' RT	604.20
L	6053+83.26	30.21' RT	604.17
M	6053+81.00	30.19' RT	604.19
N	6053+82.61	24.20' RT	604.25
O	6053+84.93	24.22' RT	604.23
P	6053+94.45	24.18' RT	604.96
Q	6053+94.54	16.32' RT	604.36
R	6053+94.56	14.53' RT	604.38



USER NAME = JuanS
 DRAWN -
 CHECKED - TWB
 DATE -

DESIGNED -
 REVISIONS:
 REVISIONS:
 REVISIONS:
 REVISIONS:

STATE OF ILLINOIS
 DEPARTMENT OF TRANSPORTATION

BERWYN DEPOT DISTRICT STREETScape
 ADA CURB RAMP DETAILS

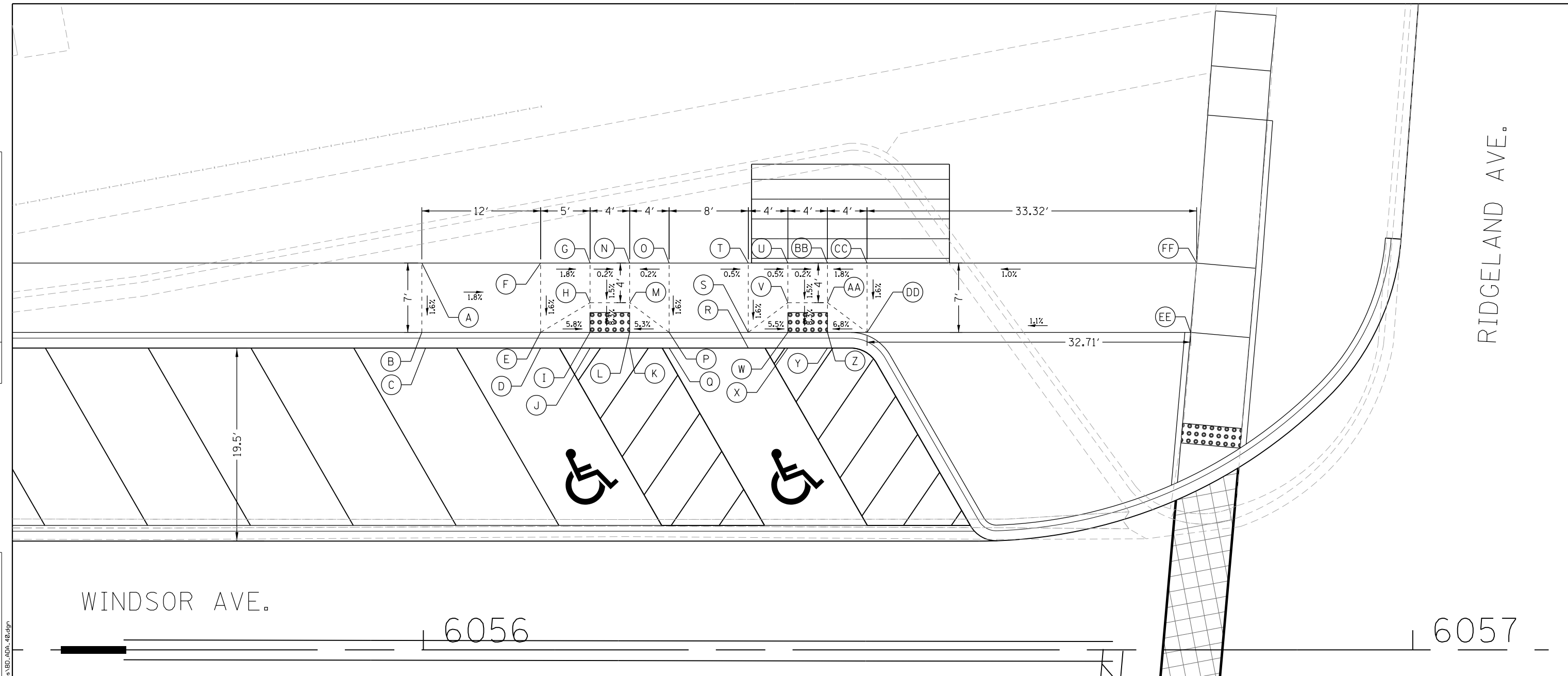
SCALE: SHEET 39 OF 66 SHEETS STA. TO STA.

F.A. RTE.	SECTION	COUNTY	TOTAL SHEETS	SHEET NO.
1036	13-00170-00-RS	COOK	553	277
				CONTRACT NO.61H24
ILLINOIS FED. AID PROJECT				

FILE NAME = M:\BERWYN DEPOT DISTRICT STREETScape\13-180\DRAWINGS\Streetscape\CADD Sheets\ADA Ramps\RD_ADA_39.dgn

PLAN	SURVEYED	BY	DATE
	PLOTTED		
	GRADES CHECKED		
	ALIGNMENT CHECKED		
	STRUCTURE NOTATIONS CHECKED		
	CADD FILE NAME		
	NO.		

PROFILE	SURVEYED	BY	DATE
	PLOTTED		
	GRADES CHECKED		
	ALIGNMENT CHECKED		
	STRUCTURE NOTATIONS CHECKED		
	CADD FILE NAME		
	NO.		



RIDGELAND AVE.

WINDSOR AVE.

6056

6057

NW CORNER

	STATION	OFFSET	ELEVATION
A	6055+99.85	39.08' LT	606.17
B	6055+99.85	32.08' LT	606.06
C	6056+00.23	30.50' LT	605.53
D	6056+11.85	30.50' LT	605.49
E	6056+11.85	32.08' LT	605.84
F	6056+11.85	39.08' LT	605.95
G	6056+16.85	39.08' LT	605.86
H	6056+16.85	35.08' LT	605.80
I	6056+16.84	32.09' LT	605.55
J	6056+16.85	30.50' LT	605.48
K	6056+20.85	30.50' LT	605.47
L	6056+20.85	32.08' LT	605.54
M	6056+20.85	35.08' LT	605.79
N	6056+20.85	39.08' LT	605.85
O	6056+24.85	39.08' LT	605.86
P	6056+24.85	32.08' LT	605.75

NW CORNER (CONT.)

	STATION	OFFSET	ELEVATION
Q	6056+24.85	30.50' LT	605.45
R	6056+32.85	30.50' LT	605.43
S	6056+32.85	32.08' LT	605.71
T	6056+32.85	39.08' LT	605.82
U	6056+36.85	39.08' LT	605.80
V	6056+36.85	35.08' LT	605.74
W	6056+36.85	32.08' LT	605.49
X	6056+36.85	30.50' LT	605.42
Y	6056+40.85	30.50' LT	605.41
Z	6056+40.85	32.08' LT	605.48
AA	6056+40.85	35.08' LT	605.73
BB	6056+40.85	39.08' LT	605.79
CC	6056+44.85	39.08' LT	605.86
DD	6056+44.85	32.08' LT	605.75
EE	6056+77.56	32.08' LT	606.11
FF	6056+78.17	39.08' LT	606.19

LEGEND

- (xx.xx') EXISTING LENGTH/ELEVATION
- PROPOSED SIDE CURB
- (%) EXISTING SLOPE
- [Empty Box] PROPOSED SIDEWALK
- [Dotted Box] DETECTABLE WARNINGS
- [Cross-hatched Box] SIDEWALK REMOVAL REPLACE W/TOPSOIL & SOD



USER NAME = JuanS
 PLOT SCALE = 10.0000' / 1" IN.
 PLOT DATE = 11/12/2021

DESIGNED -
 DRAWN -
 CHECKED - TWB
 DATE -

REVISED -
 REVISED -
 REVISED -
 REVISED -

STATE OF ILLINOIS
 DEPARTMENT OF TRANSPORTATION

BERWYN DEPOT DISTRICT STREETScape
 ADA CURB RAMP DETAILS

SCALE: SHEET 40 OF 66 SHEETS STA. TO STA.

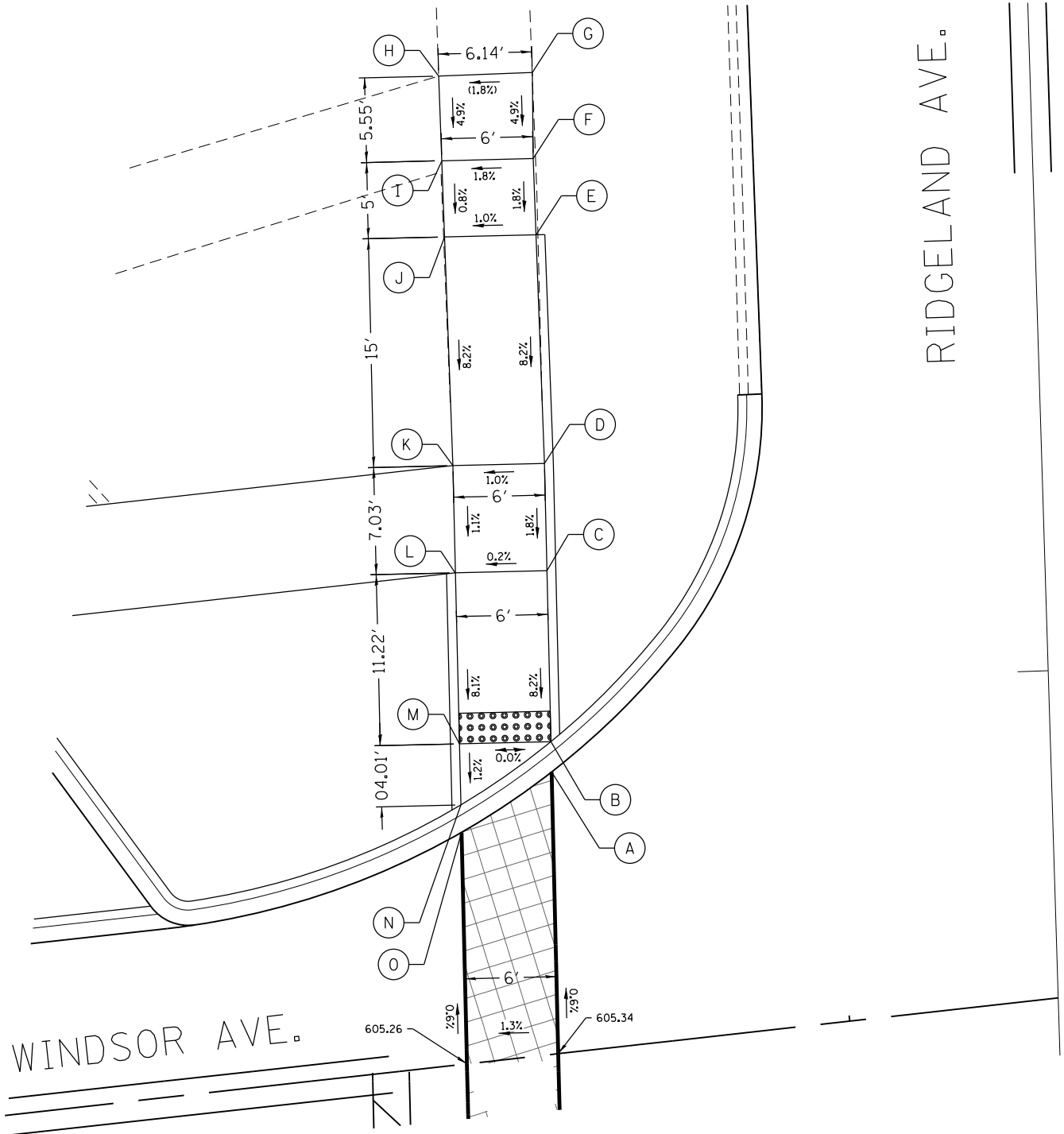
F.A. RTE.	SECTION	COUNTY	TOTAL SHEETS	SHEET NO.
1036	13-00170-00-RS	COOK	553	278
CONTRACT NO.61H24				

ILLINOIS FED. AID PROJECT

PLAN	SURVEYED	DATE
	PLOTTED	
	GRADES CHECKED	
	STRUCTURE NOT AT THIS OFFICE	
	NO. _____	
	BY _____	
	CHECKED _____	
	DATE _____	

PROFILE	SURVEYED	DATE
	PLOTTED	
	GRADES CHECKED	
	STRUCTURE NOT AT THIS OFFICE	
	NO. _____	
	BY _____	
	CHECKED _____	
	DATE _____	

FILE NAME = M:\BERWYN DEPOT DISTRICT STREETScape 13-180\DRAWING\3- Streetscape\CADD Sheets\ADA Ramp\ADA-41.dgn

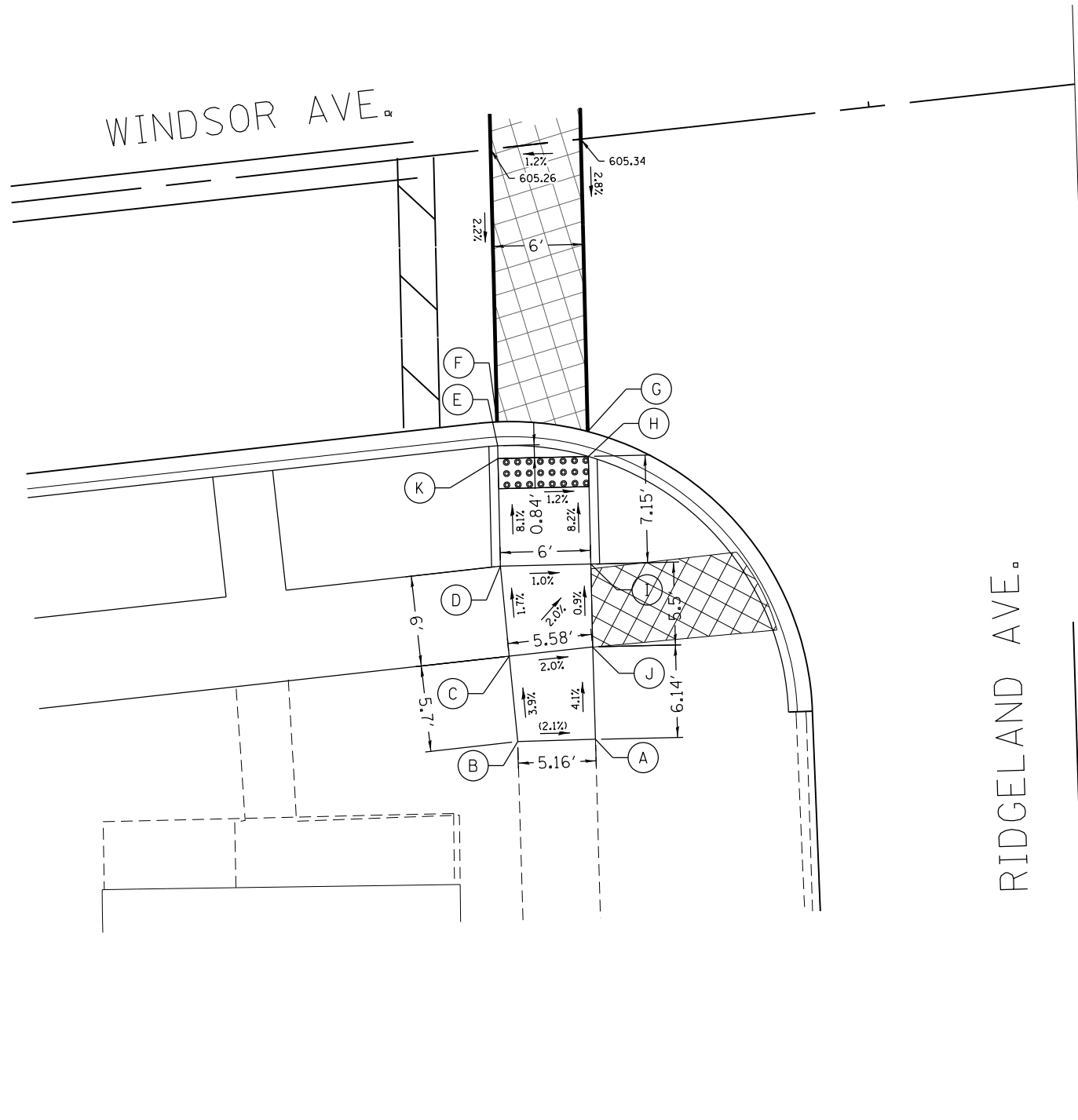


NW CORNER

	STATION	OFFSET	ELEVATION
A	6056+82.38	18.41' LT	605.22
B	6056+82.55	20.38' LT	605.20
C	6056+83.53	31.56' LT	606.12
D	6056+84.15	38.56' LT	606.25
E	6056+85.27	53.52' LT	607.48
F	6056+85.64	58.50' LT	607.57
G	6056+86.20	64.12' LT	(607.84)
H	6056+80.08	64.57' LT	(607.73)
I	6056+79.66	59.03' LT	607.46
J	6056+79.29	54.04' LT	606.42
K	6056+78.17	39.08' LT	606.19
L	6056+77.56	32.08' LT	606.11
M	6056+76.58	20.91' LT	605.20
N	6056+76.23	16.92' LT	605.15
O	6056+76.07	15.12' LT	605.17

LEGEND

- (xx.xx') EXISTING LENGTH/ELEVATION
- ===== PROPOSED SIDE CURB
- (%) EXISTING SLOPE
- [Empty Box] PROPOSED SIDEWALK
- [Grid of Dots] DETECTABLE WARNINGS
- [Hatched Box] SIDEWALK REMOVAL REPLACE W/TOPSOIL & SOD



SW CORNER

	STATION	OFFSET	ELEVATION
A	6056+77.30	39.70' RT	(605.66)
B	6056+72.16	39.28' RT	(605.77)
C	6056+72.24	33.58' RT	605.52
D	6056+72.32	27.58' RT	605.42
E	6056+73.02	19.62' RT	604.83
F	6056+73.16	18.04' RT	604.86
G	6056+79.06	19.34' RT	604.79
H	6056+78.92	20.98' RT	604.77
I	6056+78.29	28.11' RT	605.36
J	6056+77.81	33.62' RT	605.41
K	6056+72.94	20.46' RT	604.84



USER NAME = JuanS
 DESIGNED -
 DRAWN -
 CHECKED - TWB
 DATE -
 PLOT SCALE = 10.0000' / 1" /
 PLOT DATE = 11/12/2021

DESIGNED -
 REVISIONS -
 CHECKED - TWB
 DATE -

STATE OF ILLINOIS
 DEPARTMENT OF TRANSPORTATION

BERWYN DEPOT DISTRICT STREETScape
 ADA CURB RAMP DETAILS

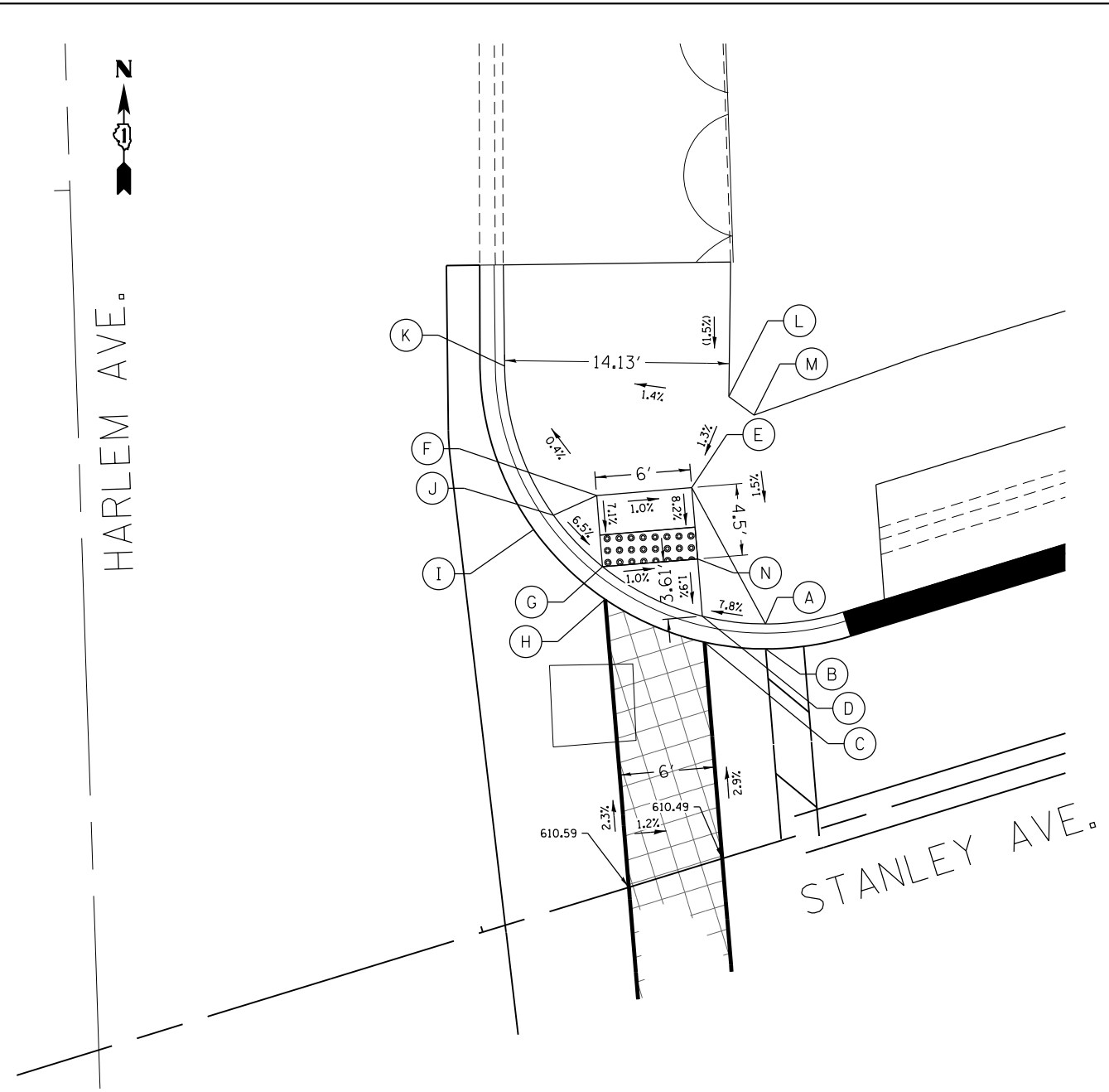
SCALE: SHEET 41 OF 66 SHEETS STA. TO STA.

F.A. RTE.	SECTION	COUNTY	TOTAL SHEETS	SHEET NO.
1036	13-00170-00-RS	COOK	553	279
CONTRACT NO. 61H24				
ILLINOIS FED. AID PROJECT				

PLAN	SURVEYED	DATE
	PLOTTED	
	GRADES CHECKED	
	ALIGNMENT CHECKED	
	STRUCTURE NOTATIONS CHECKED	
	NO. _____	
	FILE NAME _____	

PROFILE	SURVEYED	DATE
	PLOTTED	
	GRADES CHECKED	
	ALIGNMENT CHECKED	
	STRUCTURE NOTATIONS CHECKED	
	NO. _____	
	FILE NAME _____	

FILE NAME = M:\BERWYN DEPOT DISTRICT STREETScape 13-180\DRAWINGS\Berwyn\ADA-42.dgn

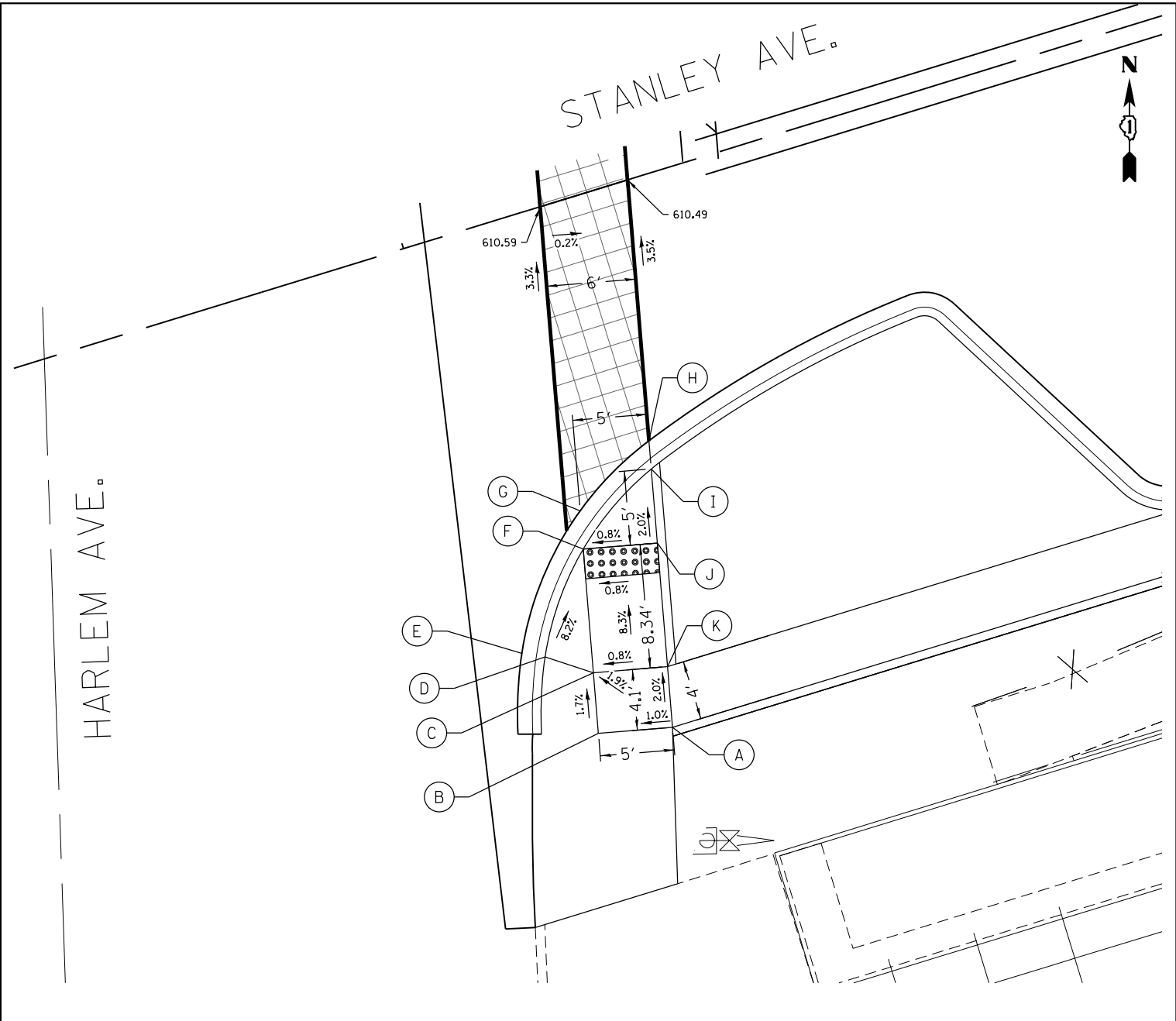


NE CORNER

	STATION	OFFSET	ELEVATION
A	5001+22.70	13.31' LT	610.38
B	5001+22.23	11.80' LT	610.05
C	5001+18.69	13.34' LT	610.09
D	5001+19.04	14.94' LT	610.07
E	5001+20.77	22.86' LT	610.51
F	5001+14.91	24.15' LT	610.47
G	5001+13.95	19.75' LT	610.15
H	5001+13.51	17.74' LT	610.17
I	5001+10.49	23.26' LT	610.24
J	5001+11.96	23.76' LT	610.44
K	5001+11.76	33.62' LT	(610.39)
L	5001+24.68	27.65' LT	(610.59)
M	5001+25.86	26.06' LT	(610.58)
N	5001+19.81	18.47' LT	610.14

LEGEND

- (xx.xx') EXISTING LENGTH/ELEVATION
- ==== PROPOSED SIDE CURB
- (%) EXISTING SLOPE
- [Empty Box] PROPOSED SIDEWALK
- [Grid Pattern Box] DETECTABLE WARNINGS
- [Cross-hatch Box] SIDEWALK REMOVAL REPLACE W/TOPSOIL & SOD



SE CORNER

	STATION	OFFSET	ELEVATION
A	5001+07.85	36.08' RT	612.06
B	5001+01.99	34.80' RT	612.01
C	5001+03.84	31.01' RT	611.94
D	5001+01.05	29.04' RT	611.88
E	5000+99.62	28.36' RT	611.62
F	5001+05.63	22.86' RT	611.25
G	5001+06.18	20.34' RT	611.27
H	5001+11.99	17.20' RT	611.21
I	5001+11.58	19.05' RT	611.19
J	5001+08.73	32.08' RT	611.29
K	5001+08.73	32.08' RT	611.98



USER NAME = JuanS	DESIGNED -	REVISED -
PLOT SCALE = 10.0000' / in.	DRAWN -	REVISED -
PLOT DATE = 11/12/2021	CHECKED - TWB	REVISED -
	DATE -	REVISED -

STATE OF ILLINOIS
DEPARTMENT OF TRANSPORTATION

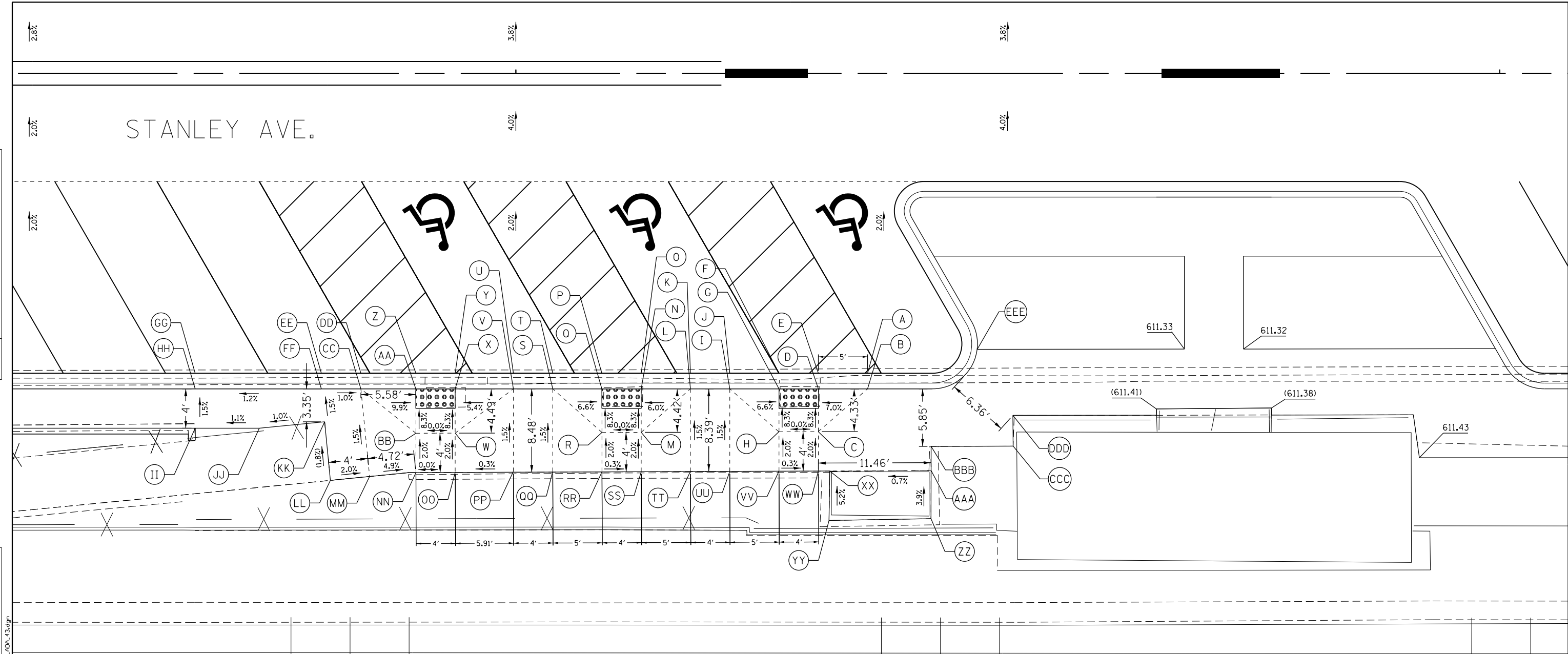
BERWYN DEPOT DISTRICT STREETScape
ADA CURB RAMP DETAILS

SCALE: SHEET 42 OF 66 SHEETS STA. TO STA.

F.A. RTE.	SECTION	COUNTY	TOTAL SHEETS	SHEET NO.
1036	13-00170-00-RS	COOK	553	280
CONTRACT NO. 61H24				
ILLINOIS FED. AID PROJECT				

PLAN	SURVEYED	DATE
	PLOTTED	BY
	ALIGNED	
	CHECKED	
	FILED	
	NO.	

PROFILE	SURVEYED	DATE
	PLOTTED	BY
	GRADES	
	CHECKED	
	STRUCTURE	
	NOTATIONS	
	CHKD	
	NO.	



STANLEY AVE. (MID-BLOCK)
BETWEEN HARLEM AVE. & MAPLE AVE.

	STATION	OFFSET	ELEVATION
A	5002+35.75	30.50' RT	610.80
B	5002+35.75	32.08' RT	611.24
C	5002+30.73	36.43' RT	611.25
D	5002+30.75	32.08' RT	610.82
E	5002+30.75	30.50' RT	610.89
F	5002+26.75	30.50' RT	610.83
G	5002+26.75	32.08' RT	610.90
H	5002+26.73	36.44' RT	611.26
I	5002+21.75	32.08' RT	611.23
J	5002+21.75	30.50' RT	610.85
K	5002+17.75	30.50' RT	610.86
L	5002+17.75	32.08' RT	611.24
M	5002+12.75	36.50' RT	611.30
N	5002+12.75	32.08' RT	610.94
O	5002+12.75	30.50' RT	610.87
P	5002+08.74	30.50' RT	610.88
Q	5002+08.74	32.08' RT	610.95
R	5002+08.75	36.52' RT	611.31
S	5002+03.75	32.08' RT	611.28

STANLEY AVE. (MID-BLOCK) CONT.
BETWEEN HARLEM AVE. & MAPLE AVE.

	STATION	OFFSET	ELEVATION
T	5002+03.75	30.50' RT	610.90
U	5001+99.75	30.50' RT	610.91
V	5001+99.75	32.08' RT	611.30
W	5001+93.84	36.58' RT	611.34
X	5001+93.84	32.08' RT	610.97
Y	5001+93.84	30.50' RT	610.90
Z	5001+89.84	30.50' RT	610.90
AA	5001+89.83	32.08' RT	610.97
BB	5001+89.84	36.59' RT	611.34
CC	5001+84.25	32.08' RT	611.52
DD	5001+84.25	30.50' RT	610.89
EE	5001+80.24	30.50' RT	610.89
FF	5001+80.24	32.08' RT	611.57
GG	5001+67.42	30.50' RT	610.87
HH	5001+67.42	32.08' RT	611.42
II	5001+67.42	36.08' RT	(611.48)
JJ	(5001+73.93	36.08' RT	611.55)
KK	5001+80.57	35.43' RT	(611.62)
LL	5001+81.15	41.38' RT	(611.73)

STANLEY AVE. (MID-BLOCK) CONT.
BETWEEN HARLEM AVE. & MAPLE AVE.

	STATION	OFFSET	ELEVATION
MM	5001+85.13	40.99' RT	611.65
NN	5001+89.84	40.59' RT	611.42
OO	5001+93.84	40.58' RT	611.42
PP	5001+99.75	40.55' RT	611.43
QQ	5002+03.75	40.54' RT	611.41
RR	5002+08.75	40.52' RT	611.39
SS	5002+12.75	40.50' RT	611.38
TT	5002+17.75	40.46' RT	611.37
UU	5002+21.75	40.46' RT	611.36
VV	5002+26.75	40.44' RT	611.34
WW	5002+30.75	40.43' RT	611.33
XX	5002+31.91	40.42' RT	611.34
YY	5002+31.84	45.45' RT	(613.60)
ZZ	5002+42.20	45.27' RT	(613.60)
AAA	5002+42.21	40.38' RT	611.41
BBB	5002+42.21	37.93' RT	611.37
CCC	5002+50.55	37.89' RT	(611.28)
DDD	5002+50.51	34.77' RT	611.27
EEE	5002+46.89	28.06' RT	611.17

LEGEND

- (xx.xx') EXISTING LENGTH/ELEVATION
- ===== PROPOSED SIDE CURB
- (%) EXISTING SLOPE
- [Empty Box] PROPOSED SIDEWALK
- [Grid of Dots] DETECTABLE WARNINGS
- [X Pattern] SIDEWALK REMOVAL
REPLACE W/TOPSOIL & SOD



USER NAME = JuanS
 PLOT SCALE = 10.0000' / in.
 PLOT DATE = 11/12/2021

DESIGNED -
 DRAWN -
 CHECKED - TWB
 DATE -

REVISED -
 REVISED -
 REVISED -
 REVISED -

STATE OF ILLINOIS
 DEPARTMENT OF TRANSPORTATION

BERWYN DEPOT DISTRICT STREETScape
 ADA CURB RAMP DETAILS

SCALE: SHEET 43 OF 66 SHEETS STA. TO STA.

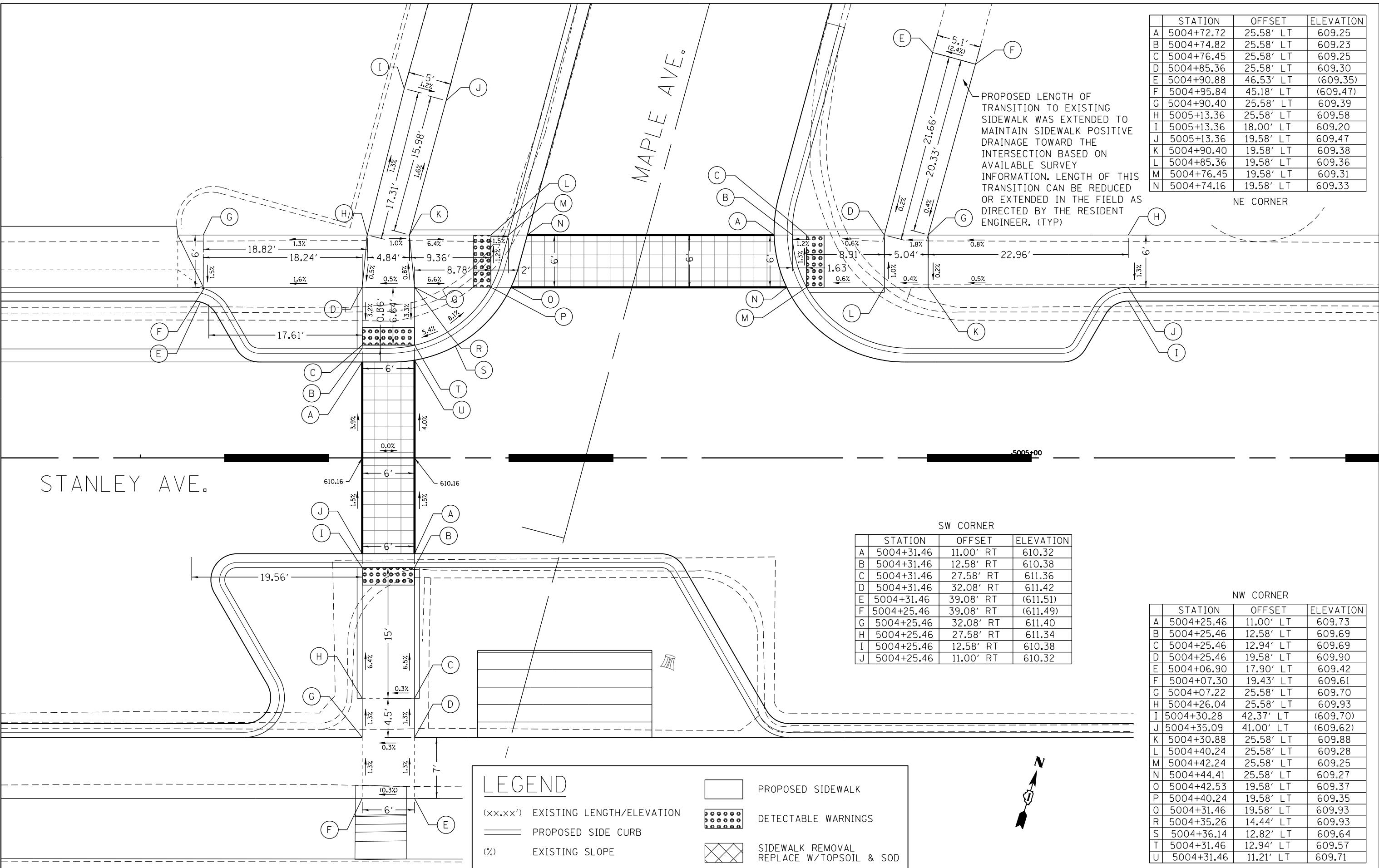
F.A. RTE.	SECTION	COUNTY	TOTAL SHEETS	SHEET NO.
1036	13-00170-00-RS	COOK	553	281
CONTRACT NO.61H24				

ILLINOIS FED. AID PROJECT

PLAN	SURVEYED	DATE
	PLOTTED	BY
	GRADES CHECKED	
	STRUCTURE NOTATIONS CHECKED	
	NO.	

PROFILE	SURVEYED	DATE
	PLOTTED	BY
	GRADES CHECKED	
	STRUCTURE NOTATIONS CHECKED	
	NO.	

FILE NAME = M:\BERWYN DEPOT DISTRICT STREETScape (13-180) DRAWING\3- Streetscape\CADD Sheets\ADA Ramp\ADA ADA-44.dgn



	STATION	OFFSET	ELEVATION
A	5004+72.72	25.58' LT	609.25
B	5004+74.82	25.58' LT	609.23
C	5004+76.45	25.58' LT	609.25
D	5004+85.36	25.58' LT	609.30
E	5004+90.88	46.53' LT	(609.35)
F	5004+95.84	45.18' LT	(609.47)
G	5004+90.40	25.58' LT	609.39
H	5005+13.36	25.58' LT	609.58
I	5005+13.36	18.00' LT	609.20
J	5005+13.36	19.58' LT	609.47
K	5004+90.40	19.58' LT	609.38
L	5004+85.36	19.58' LT	609.36
M	5004+76.45	19.58' LT	609.31
N	5004+74.16	19.58' LT	609.33

PROPOSED LENGTH OF TRANSITION TO EXISTING SIDEWALK WAS EXTENDED TO MAINTAIN SIDEWALK POSITIVE DRAINAGE TOWARD THE INTERSECTION BASED ON AVAILABLE SURVEY INFORMATION. LENGTH OF THIS TRANSITION CAN BE REDUCED OR EXTENDED IN THE FIELD AS DIRECTED BY THE RESIDENT ENGINEER. (TYP)

SW CORNER

	STATION	OFFSET	ELEVATION
A	5004+31.46	11.00' RT	610.32
B	5004+31.46	12.58' RT	610.38
C	5004+31.46	27.58' RT	611.36
D	5004+31.46	32.08' RT	611.42
E	5004+31.46	39.08' RT	(611.51)
F	5004+25.46	39.08' RT	(611.49)
G	5004+25.46	32.08' RT	611.40
H	5004+25.46	27.58' RT	611.34
I	5004+25.46	12.58' RT	610.38
J	5004+25.46	11.00' RT	610.32

NW CORNER

	STATION	OFFSET	ELEVATION
A	5004+25.46	11.00' LT	609.73
B	5004+25.46	12.58' LT	609.69
C	5004+25.46	12.94' LT	609.69
D	5004+25.46	19.58' LT	609.90
E	5004+06.90	17.90' LT	609.42
F	5004+07.30	19.43' LT	609.61
G	5004+07.22	25.58' LT	609.70
H	5004+26.04	25.58' LT	609.93
I	5004+30.28	42.37' LT	(609.70)
J	5004+35.09	41.00' LT	(609.62)
K	5004+30.88	25.58' LT	609.88
L	5004+40.24	25.58' LT	609.28
M	5004+42.24	25.58' LT	609.25
N	5004+44.41	25.58' LT	609.27
O	5004+42.53	19.58' LT	609.37
P	5004+40.24	19.58' LT	609.35
Q	5004+31.46	19.58' LT	609.93
R	5004+35.26	14.44' LT	609.93
S	5004+36.14	12.82' LT	609.64
T	5004+31.46	12.94' LT	609.57
U	5004+31.46	11.21' LT	609.71

LEGEND

- (xx.xx') EXISTING LENGTH/ELEVATION
- PROPOSED SIDEWALK
- PROPOSED SIDE CURB
- EXISTING SLOPE (%)
- DETECTABLE WARNINGS
- SIDEWALK REMOVAL REPLACE W/TOPSOIL & SOD



USER NAME = JuanS	DESIGNED -	REVISED -
PLOT SCALE = 10.0000' / in.	DRAWN -	REVISED -
PLOT DATE = 11/12/2021	CHECKED - TWB	REVISED -
	DATE -	REVISED -

STATE OF ILLINOIS
DEPARTMENT OF TRANSPORTATION

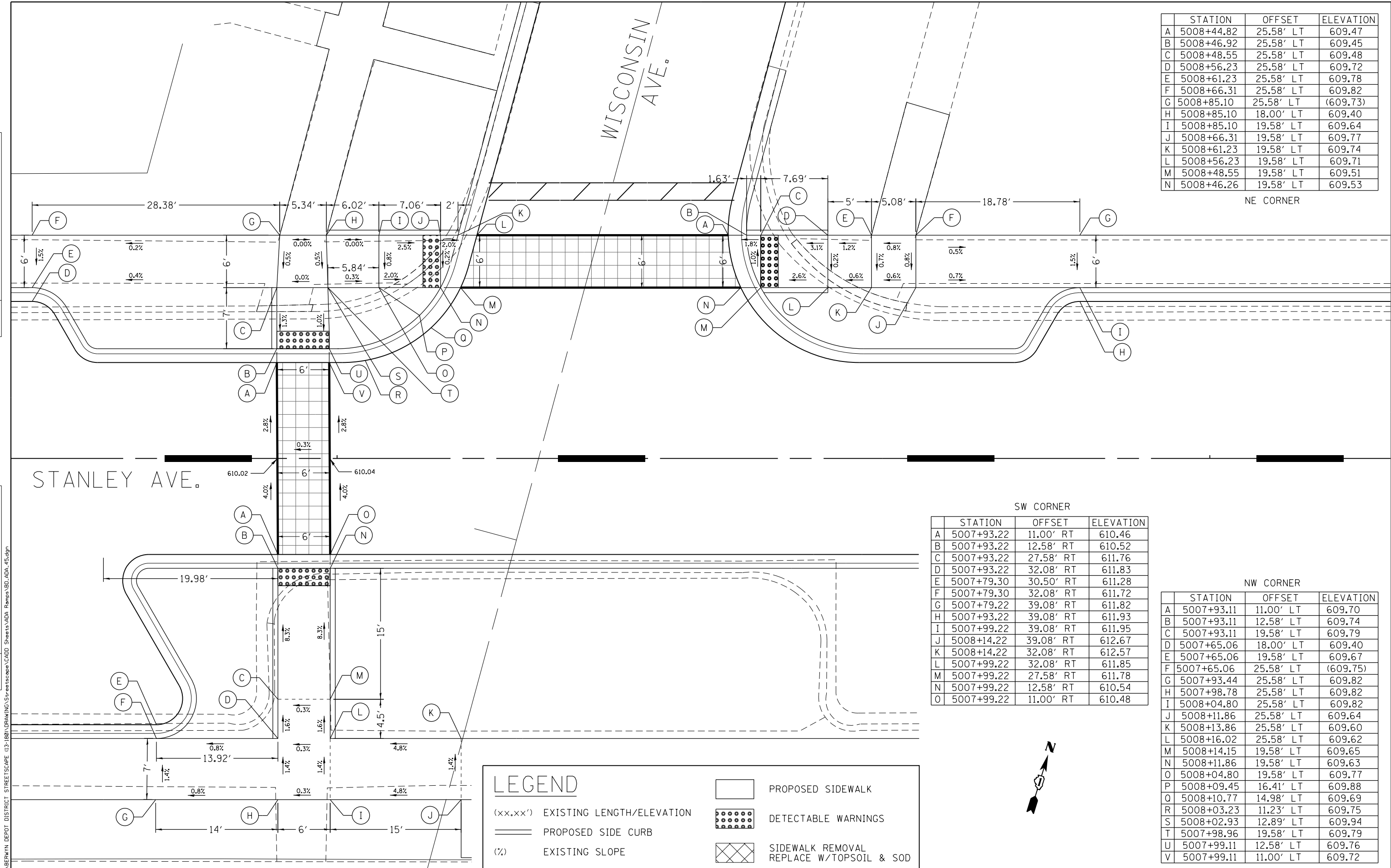
BERWYN DEPOT DISTRICT STREETScape
ADA CURB RAMP DETAILS

SCALE: SHEET 44 OF 66 SHEETS STA. TO STA.

F.A. RTE. 1036	SECTION 13-00170-00-RS	COUNTY COOK	TOTAL SHEETS 553	SHEET NO. 282
CONTRACT NO. 61H24				ILLINOIS FED. AID PROJECT

PLAN	SURVEYED	DATE
	PLOTTED	BY
	GRADES CHECKED	
	STRUCTURE NOTATIONS CHECKED	
	NO. _____	
	FILE NAME _____	

PROFILE	SURVEYED	DATE
	PLOTTED	BY
	GRADES CHECKED	
	STRUCTURE NOTATIONS CHECKED	
	NO. _____	
	FILE NAME _____	



	STATION	OFFSET	ELEVATION
A	5008+44.82	25.58' LT	609.47
B	5008+46.92	25.58' LT	609.45
C	5008+48.55	25.58' LT	609.48
D	5008+56.23	25.58' LT	609.72
E	5008+61.23	25.58' LT	609.78
F	5008+66.31	25.58' LT	609.82
G	5008+85.10	25.58' LT	(609.73)
H	5008+85.10	18.00' LT	609.40
I	5008+85.10	19.58' LT	609.64
J	5008+66.31	19.58' LT	609.77
K	5008+61.23	19.58' LT	609.74
L	5008+56.23	19.58' LT	609.71
M	5008+48.55	19.58' LT	609.51
N	5008+46.26	19.58' LT	609.53

NE CORNER

	STATION	OFFSET	ELEVATION
A	5007+93.22	11.00' RT	610.46
B	5007+93.22	12.58' RT	610.52
C	5007+93.22	27.58' RT	611.76
D	5007+93.22	32.08' RT	611.83
E	5007+79.30	30.50' RT	611.28
F	5007+79.30	32.08' RT	611.72
G	5007+79.22	39.08' RT	611.82
H	5007+93.22	39.08' RT	611.93
I	5007+99.22	39.08' RT	611.95
J	5008+14.22	39.08' RT	612.67
K	5008+14.22	32.08' RT	612.57
L	5007+99.22	32.08' RT	611.85
M	5007+99.22	27.58' RT	611.78
N	5007+99.22	12.58' RT	610.54
O	5007+99.22	11.00' RT	610.48

SW CORNER

	STATION	OFFSET	ELEVATION
A	5007+93.11	11.00' LT	609.70
B	5007+93.11	12.58' LT	609.74
C	5007+93.11	19.58' LT	609.79
D	5007+65.06	18.00' LT	609.40
E	5007+65.06	19.58' LT	609.67
F	5007+65.06	25.58' LT	(609.75)
G	5007+93.44	25.58' LT	609.82
H	5007+98.78	25.58' LT	609.82
I	5008+04.80	25.58' LT	609.82
J	5008+11.86	25.58' LT	609.64
K	5008+13.86	25.58' LT	609.60
L	5008+16.02	25.58' LT	609.62
M	5008+14.15	19.58' LT	609.65
N	5008+11.86	19.58' LT	609.63
O	5008+04.80	19.58' LT	609.77
P	5008+09.45	16.41' LT	609.88
Q	5008+10.77	14.98' LT	609.69
R	5008+03.23	11.23' LT	609.75
S	5008+02.93	12.89' LT	609.94
T	5007+98.96	19.58' LT	609.79
U	5007+99.11	12.58' LT	609.76
V	5007+99.11	11.00' LT	609.72

NW CORNER

LEGEND

- (xx.xx') EXISTING LENGTH/ELEVATION
- PROPOSED SIDE CURB
- (%) EXISTING SLOPE
- PROPOSED SIDEWALK
- DETECTABLE WARNINGS
- SIDEWALK REMOVAL REPLACE W/TOPSOIL & SOD



USER NAME = JuanS	DESIGNED -	REVISD -
PLOT SCALE = 10.0000' / in.	DRAWN -	REVISD -
PLOT DATE = 11/12/2021	CHECKED - TWB	REVISD -
	DATE -	REVISD -

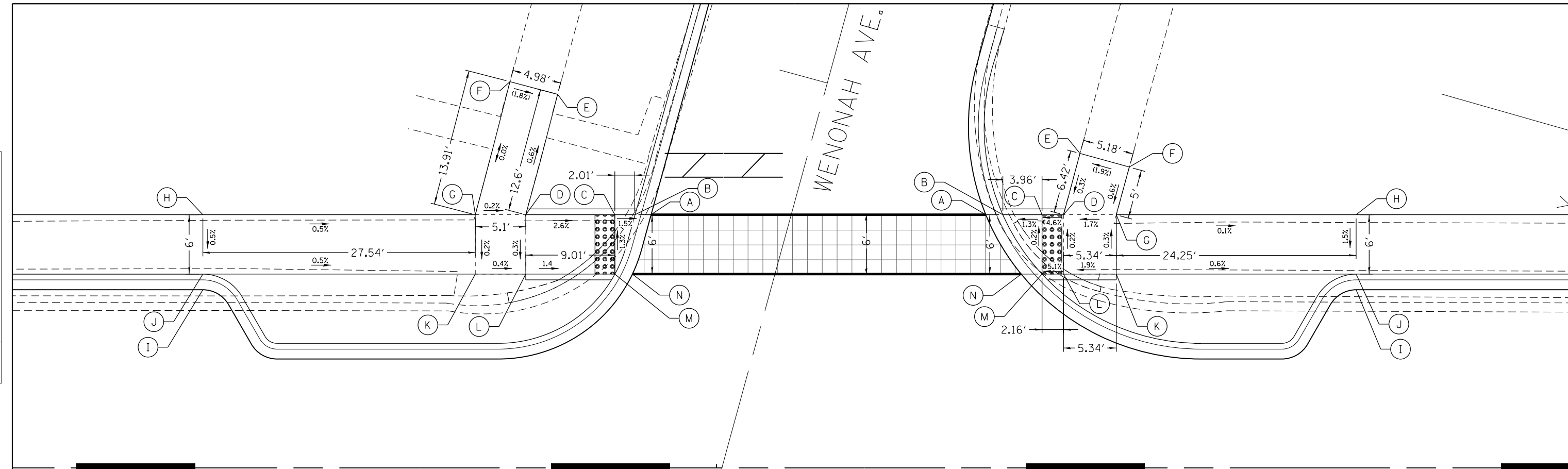
STATE OF ILLINOIS
DEPARTMENT OF TRANSPORTATION

BERWYN DEPOT DISTRICT STREETScape ADA CURB RAMP DETAILS	
SCALE:	SHEET 45 OF 66 SHEETS STA. TO STA.

F.A. RTE.	SECTION	COUNTY	TOTAL SHEETS	SHEET NO.
1036	13-00170-00-RS	COOK	553	283
CONTRACT NO.61H24				
ILLINOIS FED. AID PROJECT				

PLAN	SURVEYED	DATE
	PLOTTED	
	CHECKED	
	NOTED	
	FILE NAME	
	NO.	

PROFILE	SURVEYED	DATE
	PLOTTED	
	CHECKED	
	NOTED	
	FILE NAME	
	NO.	



STANLEY AVE.

WENONAH AVE.

NW CORNER

NE CORNER

	STATION	OFFSET	ELEVATION
A	5011+93.40	25.58' LT	609.11
B	5011+91.78	25.58' LT	609.09
C	5011+89.74	25.58' LT	609.12
D	5011+80.73	25.58' LT	609.35
E	5011+83.95	37.77' LT	(609.27)
F	5011+79.14	39.04' LT	(609.36)
G	5011+75.63	25.58' LT	609.36
H	5011+48.10	25.58' LT	(609.51)
I	5011+48.10	18.00' LT	609.15
J	5011+48.10	19.58' LT	609.42
K	5011+75.63	19.58' LT	609.35
L	5011+80.73	19.58' LT	609.33
M	5011+89.74	19.58' LT	609.20
N	5011+91.52	19.58' LT	609.22

	STATION	OFFSET	ELEVATION
A	5012+27.23	25.58' LT	609.08
B	5012+28.96	25.58' LT	609.06
C	5012+32.92	25.58' LT	609.11
D	5012+35.08	25.58' LT	609.21
E	5012+36.76	31.78' LT	(609.23)
F	5012+41.75	30.40' LT	(609.33)
G	5012+40.42	25.58' LT	609.30
H	5012+64.67	25.58' LT	609.27
I	5012+64.67	18.00' LT	608.99
J	5012+64.67	19.58' LT	609.26
K	5012+40.42	19.58' LT	609.32
L	5012+35.08	19.58' LT	609.22
M	5012+32.92	19.58' LT	609.11
N	5012+30.82	19.58' LT	609.13

LEGEND

- (xx.xx') EXISTING LENGTH/ELEVATION
- ==== PROPOSED SIDE CURB
- (%) EXISTING SLOPE
- [Empty Box] PROPOSED SIDEWALK
- [Dotted Box] DETECTABLE WARNINGS
- [Cross-hatched Box] SIDEWALK REMOVAL REPLACE W/TOPSOIL & SOD



USER NAME = JuanS	DESIGNED -	REVISED -
PLOT SCALE = 10.0000' / in.	DRAWN -	REVISED -
PLOT DATE = 11/12/2021	CHECKED - TWB	REVISED -
	DATE -	REVISED -

STATE OF ILLINOIS
DEPARTMENT OF TRANSPORTATION

BERWYN DEPOT DISTRICT STREETScape
ADA CURB RAMP DETAILS

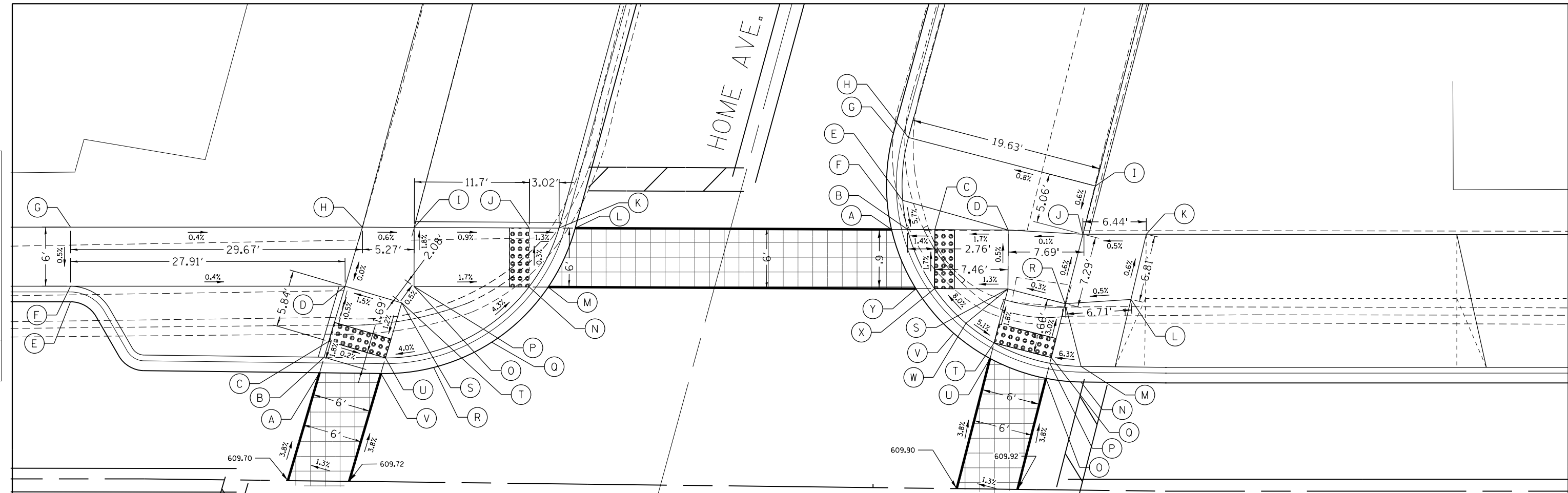
SCALE: SHEET 46 OF 66 SHEETS STA. TO STA.

F.A. RTE.	SECTION	COUNTY	TOTAL SHEETS	SHEET NO.
1036	13-00170-00-RS	COOK	553	284
CONTRACT NO.61H24				
ILLINOIS FED. AID PROJECT				

FILE NAME = M:\BERWYN DEPOT DISTRICT STREETScape\13-180\DRAWINGS\Berwyn\ADA\ADA-46.dgn

PLAN	SURVEYED	DATE
	PLOTTED	
	GRADES CHECKED	
	STRUCTURE NOTATIONS CHECKED	
	NOTE BOOK NO.	
	CADD FILE NAME	

PROFILE	SURVEYED	DATE
	PLOTTED	
	GRADES CHECKED	
	STRUCTURE NOTATIONS CHECKED	
	NOTE BOOK NO.	
	CADD FILE NAME	



STANLEY AVE.

NW CORNER

	STATION	OFFSET	ELEVATION
A	5015+43.61	11.00' LT	609.27
B	5015+44.06	12.58' LT	609.25
C	5015+44.51	14.21' LT	609.28
D	5015+46.10	19.84' LT	609.25
E	5015+18.43	18.00' LT	608.91
F	5015+18.43	19.59' LT	609.35
G	5015+18.43	25.59' LT	609.38
H	5015+47.79	25.85' LT	609.25
I	5015+53.05	25.89' LT	609.22
J	5015+64.75	25.98' LT	609.11
K	5015+67.77	26.00' LT	609.07
L	5015+69.41	26.02' LT	609.09
M	5015+66.74	20.00' LT	609.15
N	5015+64.80	19.98' LT	609.13
O	5015+53.10	19.89' LT	609.33
P	5015+60.20	15.64' LT	609.40
Q	5015+61.07	14.32' LT	609.21
R	5015+55.20	11.68' LT	609.26
S	5015+54.79	13.21' LT	609.45
T	5015+51.87	18.21' LT	609.34
U	5015+50.29	12.59' LT	609.27
V	5015+49.84	11.00' LT	609.29

NE CORNER

	STATION	OFFSET	ELEVATION
A	5016+01.56	26.27' LT	609.09
B	5016+03.19	26.28' LT	609.07
C	5016+05.96	26.30' LT	609.11
D	5016+13.42	26.36' LT	609.24
E	5016+02.66	29.23' LT	609.24
F	5016+01.09	29.08' LT	609.05
G	5016+01.64	36.04' LT	608.94
H	5016+03.17	35.64' LT	609.13
I	5016+22.23	30.93' LT	(609.28)
J	5016+21.02	26.02' LT	609.25
K	5016+27.46	26.10' LT	(609.28)
L	5016+25.98	19.45' LT	609.32
M	5016+21.00	12.58' LT	609.67
N	5016+21.00	11.00' LT	609.50
O	5016+17.44	11.32' LT	609.48
P	5016+17.81	12.86' LT	609.47
Q	5016+17.96	13.44' LT	609.46
R	5016+19.30	18.94' LT	609.29
S	5016+13.47	20.36' LT	609.27
T	5016+12.13	14.86' LT	609.37
U	5016+11.74	13.27' LT	609.38
V	5016+08.01	15.79' LT	609.31
W	5016+09.24	16.82' LT	609.50
X	5016+06.00	20.30' LT	609.17
Y	5016+04.12	20.27' LT	609.14

LEGEND

- (xx.xx') EXISTING LENGTH/ELEVATION
- ==== PROPOSED SIDE CURB
- (%) EXISTING SLOPE
- [Empty Box] PROPOSED SIDEWALK
- [Dotted Box] DETECTABLE WARNINGS
- [Cross-hatched Box] SIDEWALK REMOVAL REPLACE W/TOPSOIL & SOD



USER NAME = JuanS
 DESIGNED -
 DRAWN -
 CHECKED - TWB
 DATE -
 PLOT SCALE = 10.0000' / 1" IN.
 PLOT DATE = 11/12/2021

DESIGNED -
 REVISIONS -
 CHECKED - TWB
 DATE -

REVISIONS -
 REVISIONS -
 REVISIONS -
 REVISIONS -

STATE OF ILLINOIS
 DEPARTMENT OF TRANSPORTATION

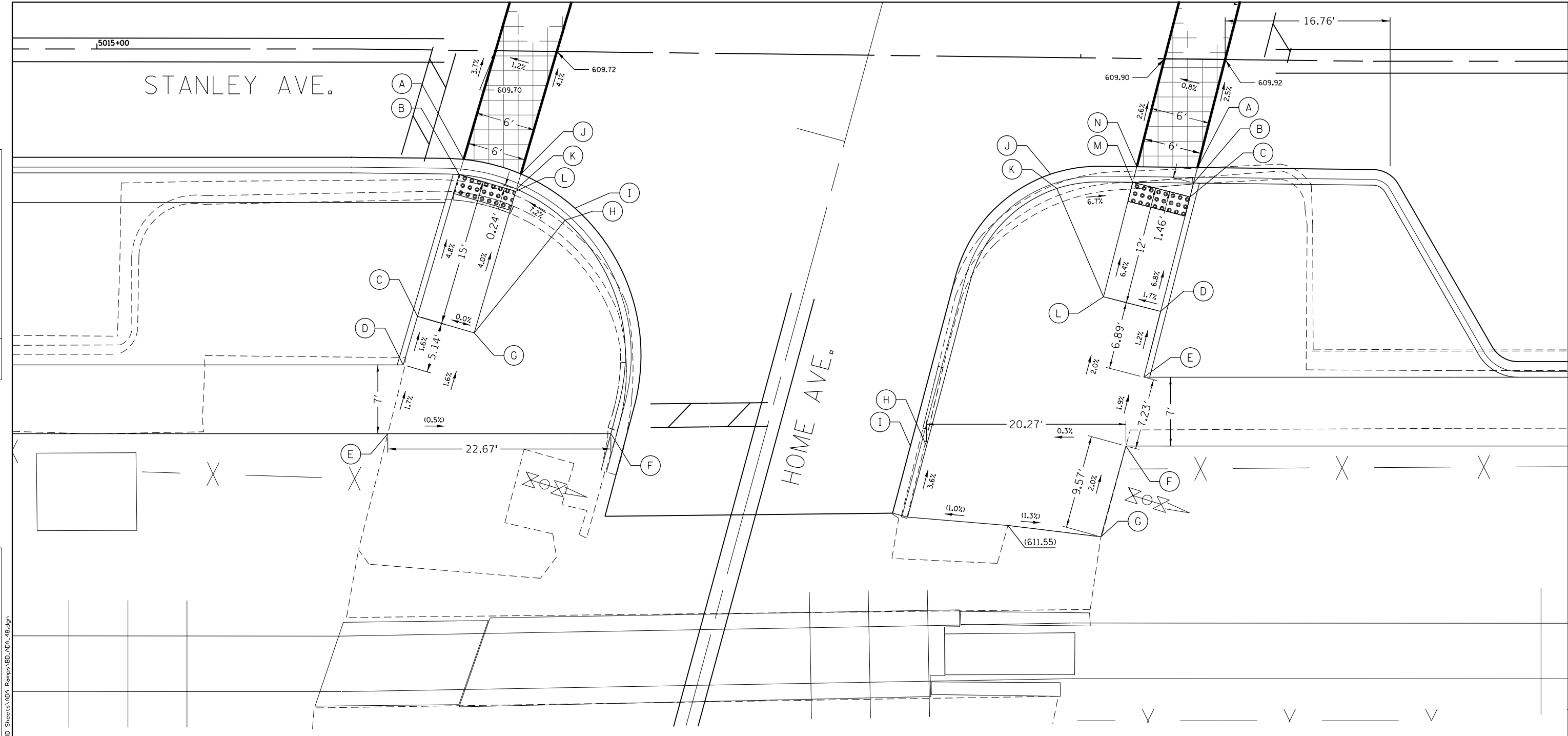
BERWYN DEPOT DISTRICT STREETScape
 ADA CURB RAMP DETAILS
 SCALE: SHEET 47 OF 66 SHEETS STA. TO STA.

F.A. RTE.	SECTION	COUNTY	TOTAL SHEETS	SHEET NO.
1036	13-00170-00-RS	COOK	553	285
CONTRACT NO. 61H24				
ILLINOIS FED. AID PROJECT				

FILE NAME = M:\BERWYN DEPOT DISTRICT STREETScape\13-180\DRAWINGS\Streetscape\CADD Sheets\ADA Ramp\ADA-47.dgn

PLAN	SURVEYED	DATE
	PLOTTED	BY
	GRADES CHECKED	
	STRUCTURE NOTATIONS CHECKED	
	NOTE BOOK NO.	
	CADD FILE NAME	

PROFILE	SURVEYED	DATE
	PLOTTED	BY
	GRADES CHECKED	
	STRUCTURE NOTATIONS CHECKED	
	NOTE BOOK NO.	
	CADD FILE NAME	



SW CORNER

	STATION	OFFSET	ELEVATION
A	5015+37.40	11.08' RT	610.13
B	5015+36.97	12.63' RT	610.19
C	5015+32.91	27.07' RT	610.91
D	5015+31.52	32.02' RT	610.99
E	5015+30.03	39.04' RT	(611.11)
F	5015+52.70	38.76' RT	(610.99)
G	5015+38.68	28.69' RT	610.91
H	5015+47.79	17.14' RT	610.73
I	5015+48.77	15.89' RT	610.38
J	5015+43.24	12.49' RT	610.25
K	5015+42.81	14.02' RT	610.31
L	5015+42.74	14.25' RT	610.31

SE CORNER

	STATION	OFFSET	ELEVATION
A	5016+12.00	11.00' RT	610.13
B	5016+11.62	12.58' RT	610.19
C	5016+11.27	14.00' RT	610.21
D	5016+08.43	25.66' RT	611.02
E	5016+06.80	32.36' RT	611.10
F	5016+05.07	39.38' RT	611.24
G	5016+02.63	48.63' RT	(611.43)
H	5015+84.80	39.63' RT	611.18
I	5015+83.16	39.65' RT	610.99
J	5015+97.08	11.86' RT	610.15
K	5015+97.73	13.31' RT	610.69
L	5016+02.60	24.24' RT	610.94
M	5016+05.44	12.58' RT	610.17
N	5016+05.83	11.00' RT	610.11

LEGEND

- (xx.xx') EXISTING LENGTH/ELEVATION
- ===== PROPOSED SIDE CURB
- (%) EXISTING SLOPE
- [Empty Box] PROPOSED SIDEWALK
- [Grid Pattern Box] DETECTABLE WARNINGS
- [Cross-hatch Box] SIDEWALK REMOVAL REPLACE W/TOPSOIL & SOD



USER NAME = JuanS
 DESIGNED -
 DRAWN -
 CHECKED - TWB
 DATE -
 PLOT SCALE = 10.0000' / in.
 PLOT DATE = 11/12/2021

DESIGNED -
 DRAWN -
 CHECKED - TWB
 DATE -

REVISED -
 REVISED -
 REVISED -
 REVISED -

STATE OF ILLINOIS
 DEPARTMENT OF TRANSPORTATION

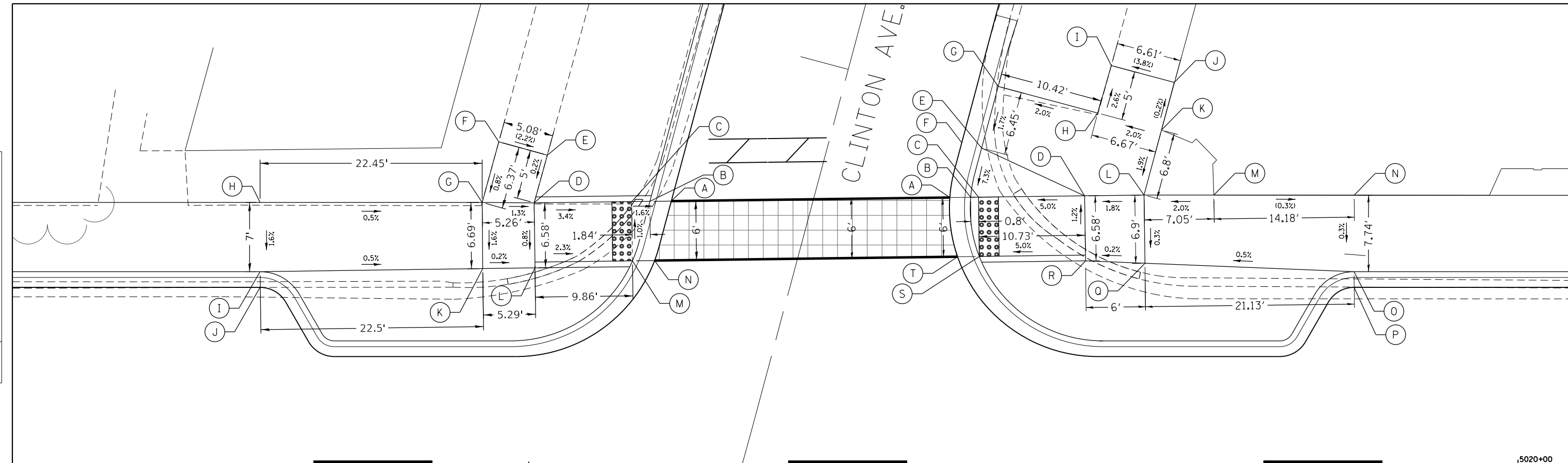
BERWYN DEPOT DISTRICT STREETScape
 ADA CURB RAMP DETAILS

SCALE: SHEET 48 OF 66 SHEETS STA. TO STA.

F.A. RTE.	SECTION	COUNTY	TOTAL SHEETS	SHEET NO.
1036	13-00170-00-RS	COOK	553	286
CONTRACT NO.61H24				
ILLINOIS FED. AID PROJECT				

PLAN	SURVEYED	DATE
	PLOTTED	
	GRADES CHECKED	
	STRUCTURE NOTATIONS CHECKED	
	NOTE BOOK NO.	
	CADD FILE NAME	

PROFILE	SURVEYED	DATE
	PLOTTED	
	GRADES CHECKED	
	STRUCTURE NOTATIONS CHECKED	
	NOTE BOOK NO.	
	CADD FILE NAME	



STANLEY AVE.

CLINTON AVE.

5020+00

NW CORNER

	STATION	OFFSET	ELEVATION
A	5019+14.42	26.73' LT	608.53
B	5019+12.26	26.70' LT	608.51
C	5019+10.42	26.68' LT	608.54
D	5019+00.56	26.55' LT	608.88
E	5019+01.89	31.37' LT	(608.89)
F	5018+96.99	32.72' LT	(609.00)
G	5018+95.30	26.58' LT	608.95
H	5018+72.86	26.58' LT	609.07
I	5018+72.86	19.58' LT	608.96
J	5018+72.86	18.00' LT	608.52
K	5018+95.36	19.89' LT	608.84
L	5019+00.65	19.97' LT	608.83
M	5019+10.50	20.68' LT	608.60
N	5019+12.73	20.70' LT	608.62

NE CORNER

	STATION	OFFSET	ELEVATION
A	5019+42.57	27.08' LT	608.59
B	5019+44.68	27.11' LT	608.57
C	5019+45.48	27.12' LT	608.61
D	5019+56.21	27.26' LT	609.15
E	5019+45.79	32.09' LT	608.94
F	5019+43.78	32.63' LT	608.50
G	5019+47.46	38.32' LT	609.05
H	5019+57.53	35.63' LT	609.26
I	5019+58.90	40.44' LT	(609.13)
J	5019+65.26	38.73' LT	(609.38)
K	5019+63.97	33.90' LT	(609.39)
L	5019+62.21	27.33' LT	609.26
M	5019+69.26	27.34' LT	(609.40)
N	5019+83.44	27.32' LT	(609.36)
O	5019+83.43	19.58' LT	609.34
P	5019+83.43	18.00' LT	608.90
Q	5019+62.30	20.43' LT	609.24
R	5019+56.29	20.68' LT	609.23
S	5019+45.55	21.12' LT	608.69
T	5019+43.36	21.09' LT	608.71

LEGEND

- (xx.xx') EXISTING LENGTH/ELEVATION
- PROPOSED SIDE CURB
- (%) EXISTING SLOPE
- [Empty Box] PROPOSED SIDEWALK
- [Dotted Box] DETECTABLE WARNINGS
- [Cross-hatched Box] SIDEWALK REMOVAL REPLACE W/TOPSOIL & SOD



USER NAME = JuanS	DESIGNED -	REVISED -
PLOT SCALE = 10.0000' / in.	DRAWN -	REVISED -
PLOT DATE = 11/12/2021	CHECKED - TWB	REVISED -
	DATE -	REVISED -

STATE OF ILLINOIS
DEPARTMENT OF TRANSPORTATION

BERWYN DEPOT DISTRICT STREETScape
ADA CURB RAMP DETAILS

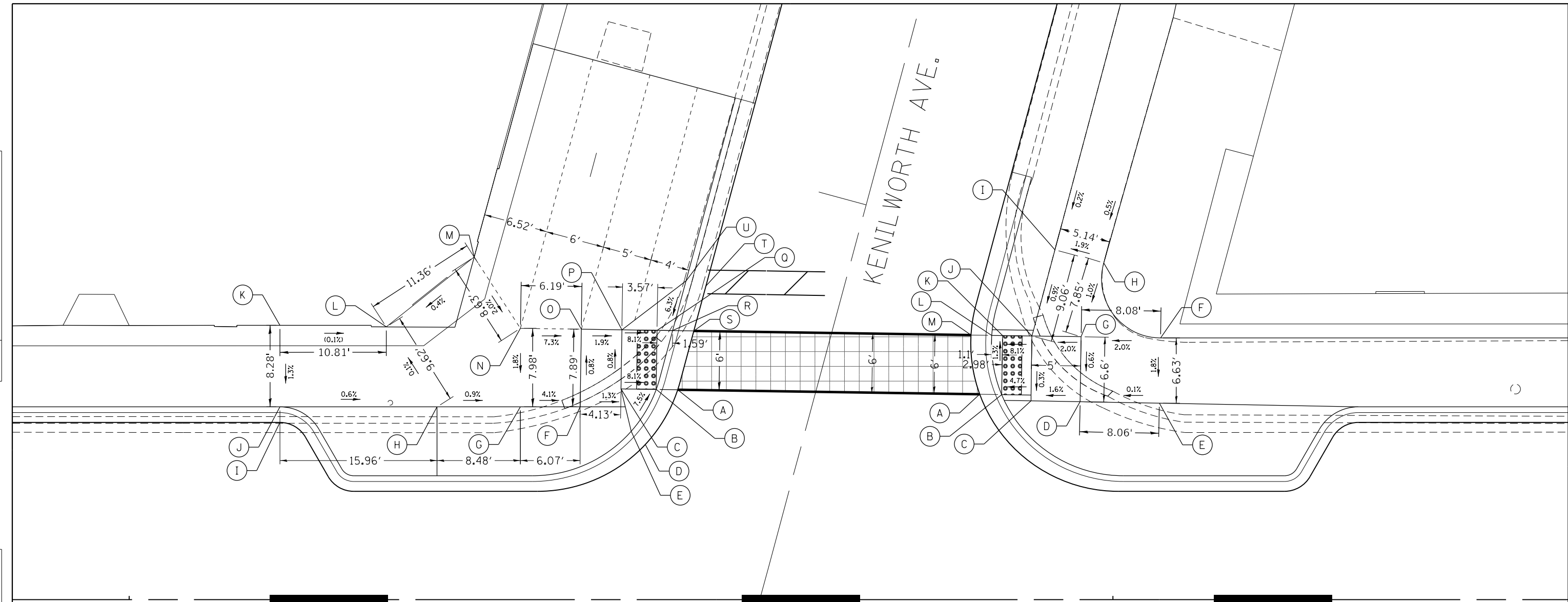
SCALE: SHEET 49 OF 66 SHEETS STA. TO STA.

F.A. RTE.	SECTION	COUNTY	TOTAL SHEETS	SHEET NO.
1036	13-00170-00-RS	COOK	553	287
CONTRACT NO.61H24				
ILLINOIS FED. AID PROJECT				

FILE NAME = M:\BERWYN DEPOT DISTRICT STREETScape\13-180\DRAWINGS\Berwyn\Scapes\Sheet\ADA Ramp\ADA-49.dgn

PLAN	SURVEYED	DATE
	PLOTTED	
	GRADES CHECKED	
	STRUCTURE NOTATIONS CHECKED	
	FILE NAME	
	NO.	

PROFILE	SURVEYED	DATE
	PLOTTED	
	GRADES CHECKED	
	STRUCTURE NOTATIONS CHECKED	
	FILE NAME	
	NO.	



NW CORNER

	STATION	OFFSET	ELEVATION
A	5022+55.76	21.32' LT	607.98
B	5022+53.58	21.36' LT	607.96
C	5022+50.00	21.41' LT	608.25
D	5022+52.47	15.76' LT	608.13
E	5022+51.03	17.10' LT	608.33
F	5022+45.85	19.58' LT	608.34
G	5022+39.78	19.58' LT	608.59
H	5022+31.30	19.58' LT	608.67
I	5022+15.33	18.00' LT	608.39
J	5022+15.33	19.58' LT	608.66
K	5022+15.33	27.86' LT	(608.87)
L	5022+26.14	27.71' LT	(608.86)
M	5022+35.08	34.81' LT	608.90
N	5022+39.78	27.57' LT	608.73
O	5022+45.96	27.47' LT	608.28
P	5022+50.09	27.41' LT	608.20
Q	5022+53.66	27.36' LT	607.91
R	5022+55.25	27.33' LT	607.88
S	5022+57.40	27.30' LT	607.90
T	5022+58.63	31.86' LT	607.77
U	5022+56.61	32.40' LT	608.21

NE CORNER

	STATION	OFFSET	ELEVATION
A	5022+86.46	20.86' LT	608.01
B	5022+88.69	20.83' LT	607.99
C	5022+91.67	20.20' LT	608.13
D	5022+96.66	20.11' LT	608.21
E	5023+04.72	19.96' LT	608.29
F	5023+04.84	26.58' LT	(608.41)
G	5022+96.76	26.71' LT	608.25
H	5022+99.06	34.21' LT	(608.33)
I	5022+94.10	35.53' LT	608.23
J	5022+91.76	26.78' LT	608.15
K	5022+88.78	26.83' LT	607.91
L	5022+87.09	26.85' LT	607.88
M	5022+85.57	26.87' LT	607.90

LEGEND

- (xx.xx') EXISTING LENGTH/ELEVATION
- PROPOSED SIDE CURB
- (%) EXISTING SLOPE
- PROPOSED SIDEWALK
- DETECTABLE WARNINGS
- SIDEWALK REMOVAL REPLACE W/TOPSOIL & SOD



USER NAME = JuanS	DESIGNED -	REVISED -
PLOT SCALE = 10.0000' / in.	DRAWN -	REVISED -
PLOT DATE = 11/12/2021	CHECKED - TWB	REVISED -
	DATE -	REVISED -

STATE OF ILLINOIS
DEPARTMENT OF TRANSPORTATION

BERWYN DEPOT DISTRICT STREETScape
ADA CURB RAMP DETAILS

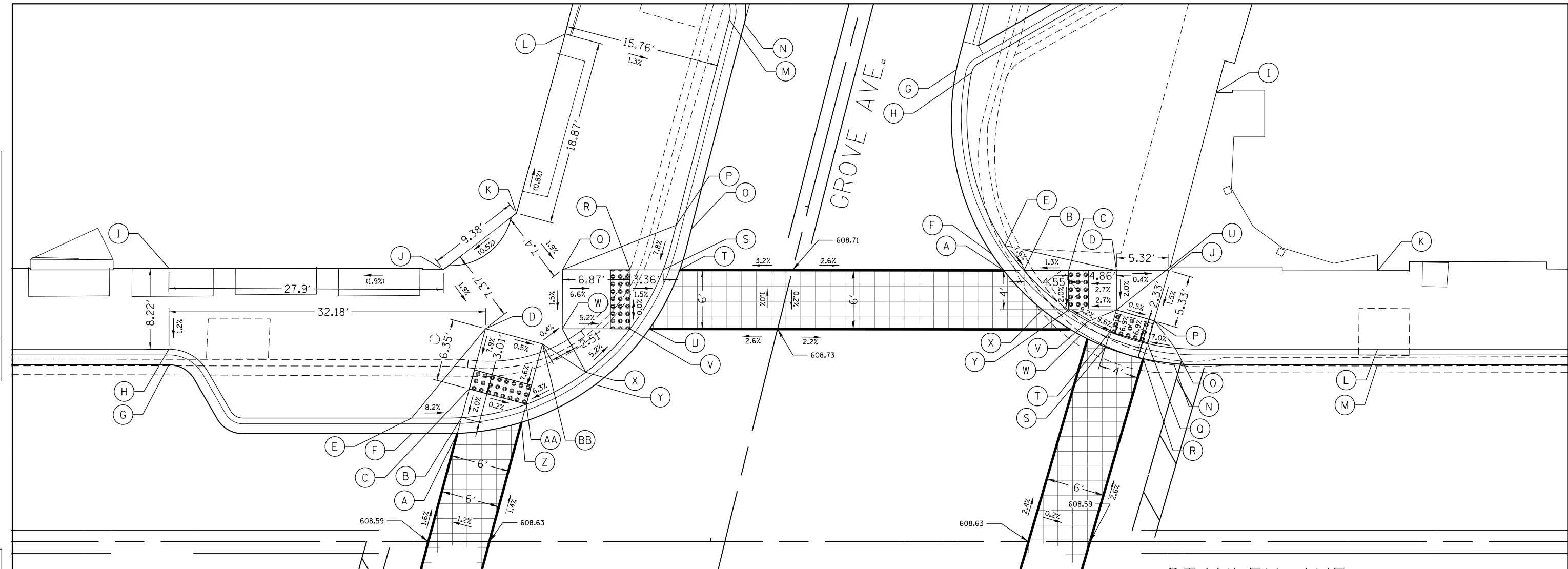
SCALE: SHEET 50 OF 66 SHEETS STA. TO STA.

F.A. RTE.	SECTION	COUNTY	TOTAL SHEETS	SHEET NO.
1036	13-00170-00-RS	COOK	553	288
CONTRACT NO.61H24				
ILLINOIS FED. AID PROJECT				

FILE NAME = M:\BERWYN DEPOT DISTRICT STREETScape\13-180\DRAWING\13-00170-00-RS\ADA_CURB.dgn

PLAN	SURVEYED	DATE
	PLOTTED	
	ALIGNED	
	CHECKED	
	NO. _____	
	FILE NAME	

PROFILE	SURVEYED	DATE
	PLOTTED	
	GRADES CHECKED	
	STRUCTURE NOTATIONS CHECKED	
	NO. _____	
	FILE NAME	



NW CORNER

	STATION	OFFSET	ELEVATION
A	5025+74.26	11.02' LT	608.23
B	5025+74.69	12.62' LT	608.21
C	5025+75.47	15.53' LT	608.27
D	5025+77.12	21.67' LT	608.77
E	5025+69.61	12.58' LT	608.62
F	5025+69.61	11.00' LT	608.20
G	5025+44.94	18.00' LT	607.80
H	5025+44.94	19.58' LT	608.07
I	5025+44.94	27.81' LT	(608.37)
J	5025+72.84	27.67' LT	(608.91)
K	5025+80.27	33.40' LT	(608.96)
L	5025+85.21	51.61' LT	(608.80)
M	5026+01.89	53.08' LT	608.56
N	5026+03.42	52.68' LT	608.26
O	5025+98.03	31.78' LT	608.32
P	5025+96.49	32.17' LT	608.69
Q	5025+84.94	27.65' LT	608.82
R	5025+91.81	27.64' LT	608.37
S	5025+95.18	27.64' LT	608.32
T	5025+96.86	27.64' LT	608.34
U	5025+93.77	21.64' LT	608.39
V	5025+91.80	21.64' LT	608.37
W	5025+84.93	21.65' LT	608.73
X	5025+87.32	17.24' LT	608.69
Y	5025+88.27	15.97' LT	608.33
Z	5025+80.77	12.14' LT	608.28
AA	5025+81.27	13.98' LT	608.26
BB	5025+82.91	20.11' LT	608.74

NE CORNER

	STATION	OFFSET	ELEVATION
A	5026+29.78	27.59' LT	608.16
B	5026+31.84	27.59' LT	608.14
C	5026+36.39	27.58' LT	608.20
D	5026+41.25	27.57' LT	608.33
E	5026+29.92	30.11' LT	608.38
F	5026+28.60	29.24' LT	608.19
G	5026+24.97	47.99' LT	608.27
H	5026+26.52	47.67' LT	608.46
I	5026+51.40	45.66' LT	(608.64)
J	5026+46.58	27.57' LT	608.31
K	5026+67.78	27.55' LT	(608.36)
L	5026+67.78	19.58' LT	608.30
M	5026+67.78	18.00' LT	608.03
N	5026+47.07	18.12' LT	608.09
O	5026+47.22	19.69' LT	608.34
P	5026+45.09	22.45' LT	608.23
Q	5026+44.41	20.14' LT	608.07
R	5026+43.97	18.61' LT	608.09
S	5026+40.15	19.80' LT	608.11
T	5026+40.59	21.33' LT	608.09
U	5026+41.25	23.57' LT	608.25
V	5026+38.34	22.39' LT	608.33
W	5026+37.59	21.00' LT	608.13
X	5026+33.72	23.58' LT	608.14
Y	5026+36.39	23.58' LT	608.12

LEGEND

- (xx.xx') EXISTING LENGTH/ELEVATION
- PROPOSED SIDE CURB
- (%) EXISTING SLOPE
- [Empty Box] PROPOSED SIDEWALK
- [Dotted Box] DETECTABLE WARNINGS
- [Cross-hatched Box] SIDEWALK REMOVAL REPLACE W/TOPSOIL & SOD



USER NAME = JuanS	DESIGNED -	REVISED -
PLOT SCALE = 10.0000' / in.	DRAWN -	REVISED -
PLOT DATE = 11/12/2021	CHECKED - TWB	REVISED -
	DATE -	REVISED -

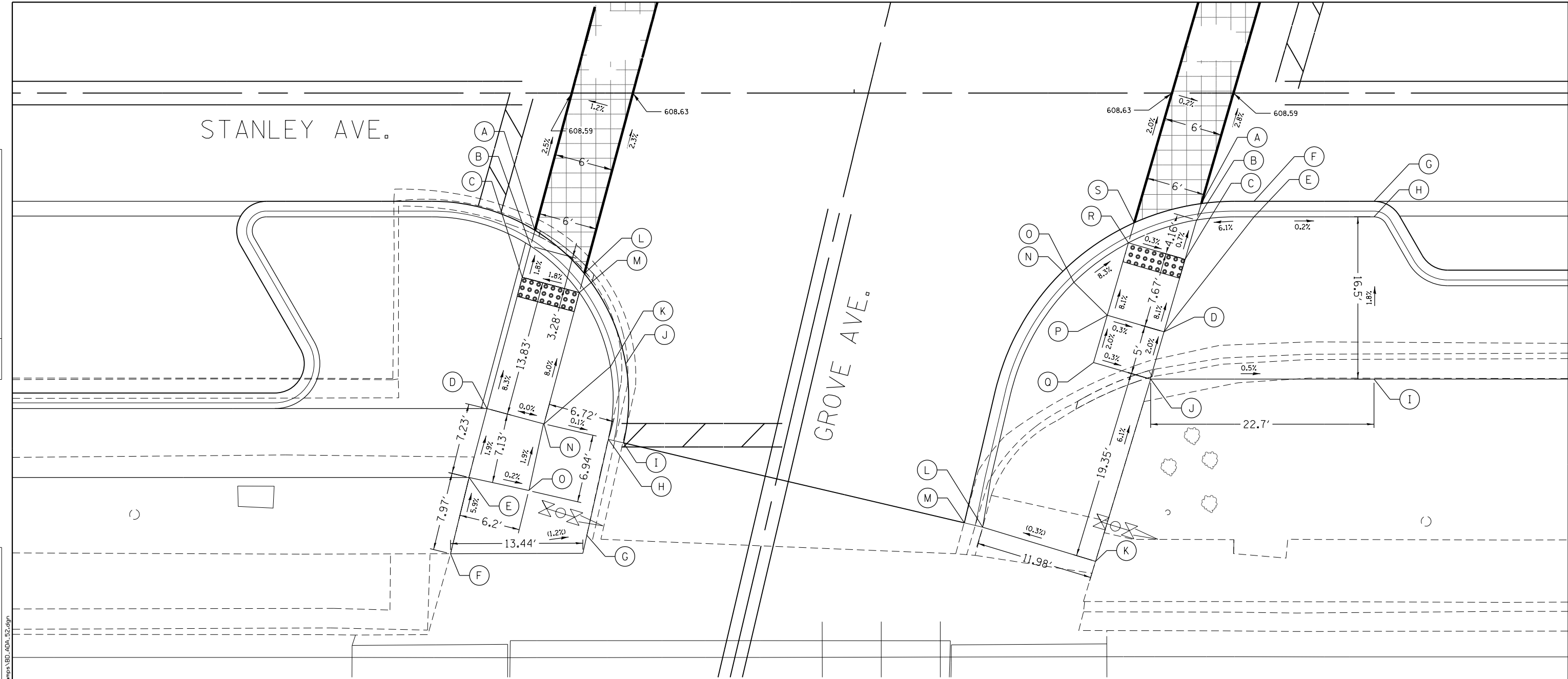
**STATE OF ILLINOIS
DEPARTMENT OF TRANSPORTATION**

BERWYN DEPOT DISTRICT STREETScape ADA CURB RAMP DETAILS	
SCALE:	SHEET 51 OF 66 SHEETS STA. TO STA.

F.A. RTE.	SECTION	COUNTY	TOTAL SHEETS	SHEET NO.
1036	13-00170-00-RS	COOK	553	289
CONTRACT NO.61H24				
ILLINOIS FED. AID PROJECT				

PLAN	SURVEYED	DATE
	PLOTTED	
	ALIGNED	
	CHECKED	
	FILED	
NOTE BOOK NO.	CADD FILE NAME	

PROFILE	SURVEYED	DATE
	PLOTTED	
	GRADES CHECKED	
	STRUCTURE NOTATIONS CHECKED	
NOTE BOOK NO.	CADD FILE NAME	



SW CORNER

	STATION	OFFSET	ELEVATION
A	5025+67.56	13.96' RT	608.95
B	5025+67.13	15.56' RT	608.93
C	5025+66.27	18.73' RT	608.99
D	5025+62.69	32.08' RT	610.14
E	5025+60.85	39.08' RT	610.28
F	5025+58.99	46.83' RT	(610.75)
G	5025+72.83	44.95' RT	(610.59)
H	5025+75.02	35.21' RT	(610.13)
I	5025+76.56	35.57' RT	(609.86)
J	5025+76.79	27.54' RT	609.54
K	5025+75.23	27.81' RT	609.98
L	5025+72.59	18.36' RT	609.06
M	5025+72.07	20.28' RT	609.04
N	5025+68.48	33.64' RT	610.14
O	5025+66.95	40.41' RT	610.27

SE CORNER

	STATION	OFFSET	ELEVATION
A	5026+35.29	11.23' RT	608.92
B	5026+34.80	12.91' RT	608.90
C	5026+33.64	16.90' RT	608.93
D	5026+31.50	24.27' RT	609.55
E	5026+40.65	12.58' RT	609.26
F	5026+40.65	11.00' RT	608.82
G	5026+52.84	11.00' RT	608.74
H	5026+52.84	12.58' RT	609.18
I	5026+52.84	29.08' RT	609.54
J	5026+30.14	29.08' RT	609.65
K	5026+24.54	47.60' RT	(610.83)
L	5026+13.07	44.13' RT	(610.79)
M	5026+11.21	43.70' RT	(610.46)
N	5026+21.23	18.11' RT	609.23
O	5026+22.33	19.24' RT	609.52
P	5026+25.74	22.60' RT	609.57
Q	5026+24.34	27.40' RT	609.67
R	5026+27.88	15.23' RT	608.95
S	5026+28.47	13.18' RT	608.97

LEGEND

- (xx.xx') EXISTING LENGTH/ELEVATION
- PROPOSED SIDE CURB
- (%) EXISTING SLOPE
- PROPOSED SIDEWALK
- DETECTABLE WARNINGS
- SIDEWALK REMOVAL REPLACE W/TOPSOIL & SOD



USER NAME = JuanS
 DESIGNED -
 DRAWN -
 CHECKED - TWB
 DATE -
 PLOT SCALE = 10.0000' / in.
 PLOT DATE = 11/12/2021

DESIGNED -
 REVISIONS -
 CHECKED - TWB
 DATE -

STATE OF ILLINOIS
 DEPARTMENT OF TRANSPORTATION

BERWYN DEPOT DISTRICT STREETScape
 ADA CURB RAMP DETAILS

SCALE: SHEET 52 OF 66 SHEETS STA. TO STA.

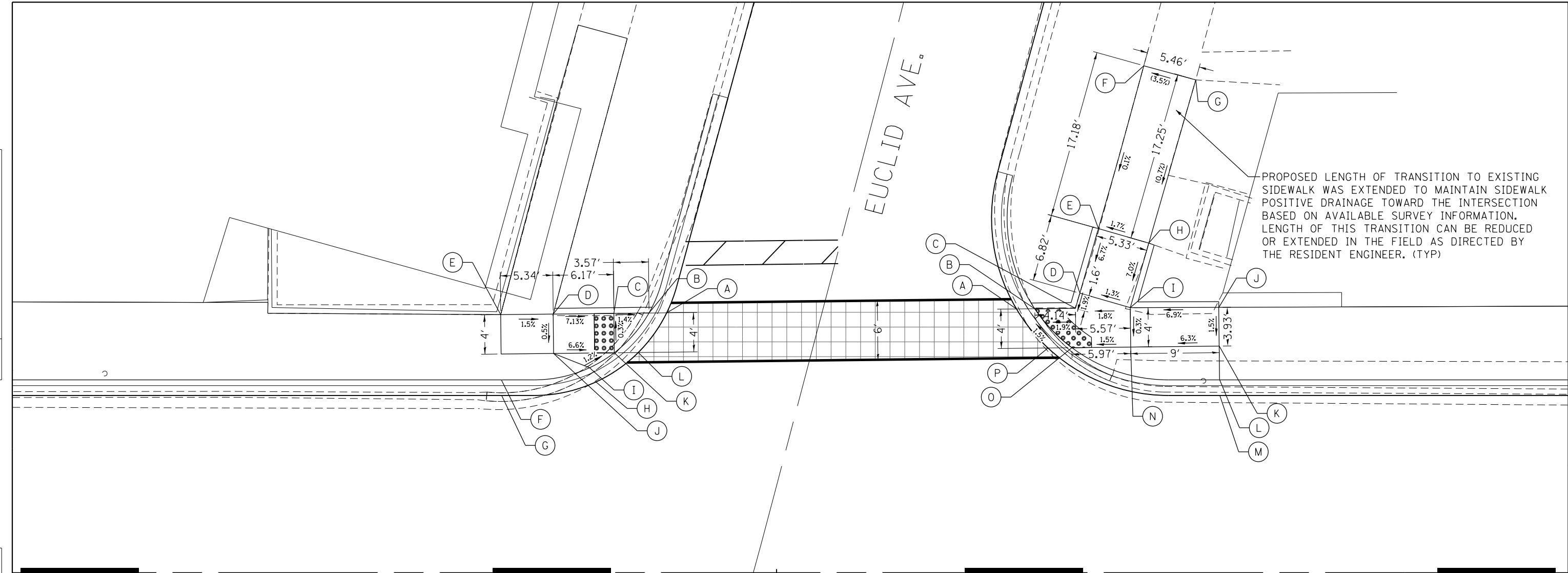
F.A. RTE.	SECTION	COUNTY	TOTAL SHEETS	SHEET NO.
1036	13-00170-00-RS	COOK	553	290
CONTRACT NO.61H24				

ILLINOIS FED. AID PROJECT

FILE NAME = M:\BERWYN DEPOT DISTRICT STREETScape 13-180\DRAWINGS\Streetscape\CADD Sheets\ADA Ramps\RD_ADA-52.dgn

PLAN	SURVEYED	DATE
	PLOTTED	BY
	GRADES CHECKED	
	STRUCTURE NOTATIONS CHECKED	
	NOTE BOOK NO.	
	FILE NAME	

PROFILE	SURVEYED	DATE
	PLOTTED	BY
	GRADES CHECKED	
	STRUCTURE NOTATIONS CHECKED	
	NOTE BOOK NO.	
	FILE NAME	



STANLEY AVE.

EUCLID AVE.

NW CORNER

	STATION	OFFSET	ELEVATION
A	5032+88.84	26.40' LT	607.51
B	5032+87.04	26.38' LT	607.49
C	5032+83.48	26.34' LT	607.54
D	5032+77.31	26.27' LT	607.98
E	5032+71.97	26.21' LT	(608.06)
F	5032+72.05	19.58' LT	607.96
G	5032+72.06	18.00' LT	607.70
H	5032+81.66	19.38' LT	607.61
I	5032+81.00	20.82' LT	607.90
J	5032+77.35	22.27' LT	607.96
K	5032+83.52	22.34' LT	607.55
L	5032+85.95	22.37' LT	607.57

NE CORNER

	STATION	OFFSET	ELEVATION
A	5033+24.39	26.79' LT	607.40
B	5033+26.25	26.81' LT	607.38
C	5033+30.39	26.86' LT	607.46
D	5033+30.83	28.39' LT	607.49
E	5033+32.72	34.95' LT	607.95
F	5033+37.34	51.49' LT	(607.97)
G	5033+42.61	50.05' LT	(608.16)
H	5033+37.84	33.47' LT	(608.04)
I	5033+35.96	26.92' LT	607.56
J	5033+44.96	26.95' LT	(608.18)
K	5033+45.00	23.02' LT	608.12
L	5033+45.04	19.58' LT	607.97
M	5033+45.06	18.00' LT	607.70
N	5033+36.00	22.92' LT	607.55
O	5033+30.03	22.85' LT	607.46
P	5033+27.59	22.82' LT	607.48

LEGEND

- (xx.xx') EXISTING LENGTH/ELEVATION
- PROPOSED SIDE CURB
- (%) EXISTING SLOPE
- [Empty Box] PROPOSED SIDEWALK
- [Dotted Box] DETECTABLE WARNINGS
- [Cross-hatched Box] SIDEWALK REMOVAL REPLACE W/TOPSOIL & SOD



USER NAME = JuanS	DESIGNED -	REVISED -
PLOT SCALE = 10.0000' / in.	DRAWN -	REVISED -
PLOT DATE = 11/12/2021	CHECKED - TWB	REVISED -
	DATE -	REVISED -

STATE OF ILLINOIS
DEPARTMENT OF TRANSPORTATION

BERWYN DEPOT DISTRICT STREETScape
ADA CURB RAMP DETAILS

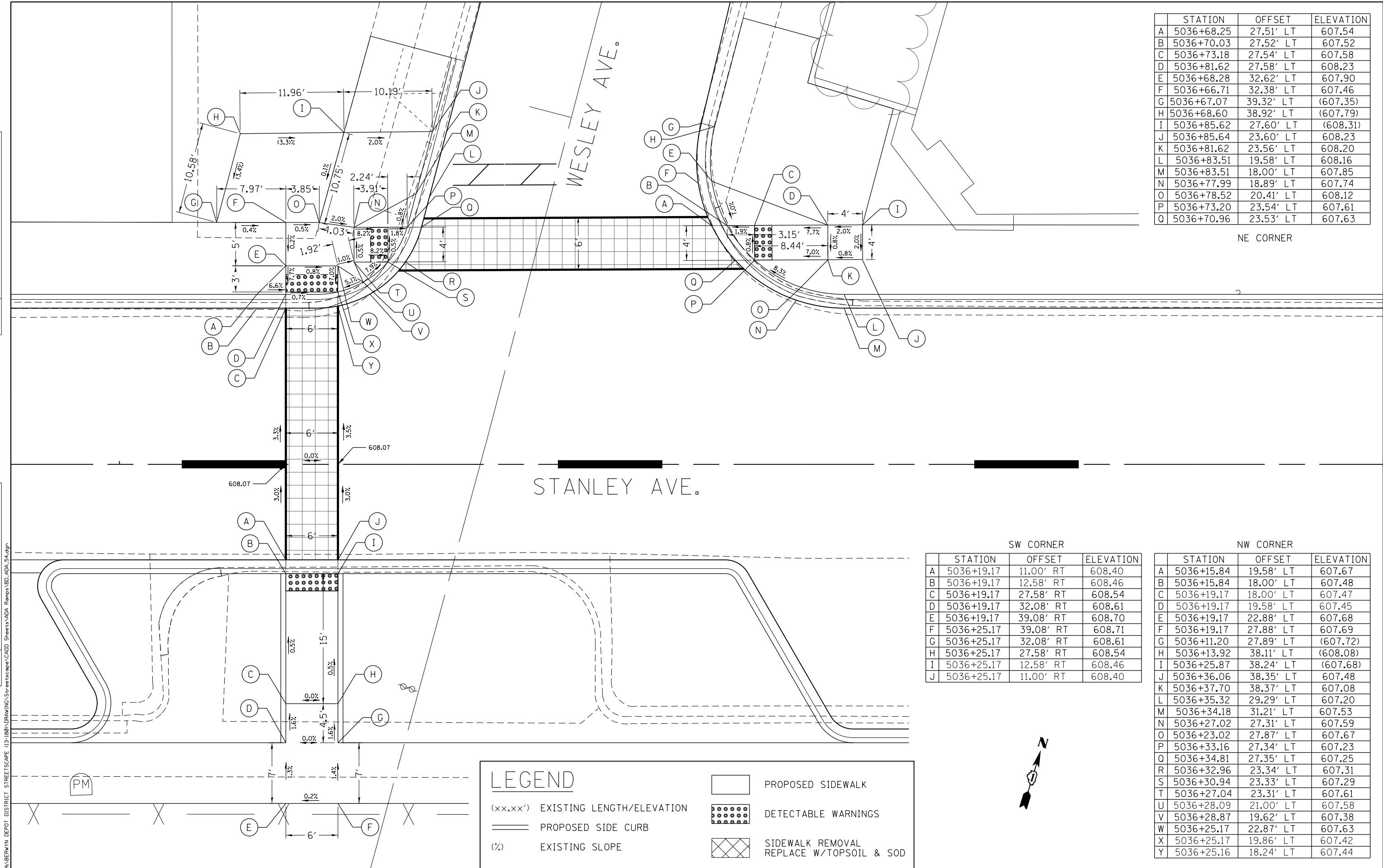
SCALE: SHEET 53 OF 66 SHEETS STA. TO STA.

F.A. RTE.	SECTION	COUNTY	TOTAL SHEETS	SHEET NO.
1036	13-00170-00-RS	COOK	553	291
CONTRACT NO.61H24				
ILLINOIS FED. AID PROJECT				

FILE NAME = M:\BERWYN DEPOT DISTRICT STREETScape 13-180\DRAWINGS\Berwyn\ADA\ADA-53.dgn

DATE	
BY	
SURVEYED	
PLOTTED	
ALIGNED	
CHECKED	
FILE NAME	
PLAN	
NOTE BOOK	
NO.	

DATE	
BY	
SURVEYED	
PLOTTED	
GRADES CHECKED	
STRUCTURE	
NOT AT THIS OFFICE	
PROFILE	
NOTE BOOK	
NO.	



	STATION	OFFSET	ELEVATION
A	5036+68.25	27.51' LT	607.54
B	5036+70.03	27.52' LT	607.52
C	5036+73.18	27.54' LT	607.58
D	5036+81.62	27.58' LT	608.23
E	5036+68.28	32.62' LT	607.90
F	5036+66.71	32.38' LT	607.46
G	5036+67.07	39.32' LT	(607.35)
H	5036+68.60	38.92' LT	(607.79)
I	5036+85.62	27.60' LT	(608.31)
J	5036+85.64	23.60' LT	608.23
K	5036+81.62	23.56' LT	608.20
L	5036+83.51	19.58' LT	608.16
M	5036+83.51	18.00' LT	607.85
N	5036+77.99	18.89' LT	607.74
O	5036+78.52	20.41' LT	608.12
P	5036+73.20	23.54' LT	607.61
Q	5036+70.96	23.53' LT	607.63

NE CORNER

SW CORNER

	STATION	OFFSET	ELEVATION
A	5036+19.17	11.00' RT	608.40
B	5036+19.17	12.58' RT	608.46
C	5036+19.17	27.58' RT	608.54
D	5036+19.17	32.08' RT	608.61
E	5036+19.17	39.08' RT	608.70
F	5036+25.17	39.08' RT	608.71
G	5036+25.17	32.08' RT	608.61
H	5036+25.17	27.58' RT	608.54
I	5036+25.17	12.58' RT	608.46
J	5036+25.17	11.00' RT	608.40

NW CORNER

	STATION	OFFSET	ELEVATION
A	5036+15.84	19.58' LT	607.67
B	5036+15.84	18.00' LT	607.48
C	5036+19.17	18.00' LT	607.47
D	5036+19.17	19.58' LT	607.45
E	5036+19.17	22.88' LT	607.68
F	5036+19.17	27.88' LT	607.69
G	5036+11.20	27.89' LT	(607.72)
H	5036+13.92	38.11' LT	(608.08)
I	5036+25.87	38.24' LT	(607.68)
J	5036+36.06	38.35' LT	607.48
K	5036+37.70	38.37' LT	607.08
L	5036+35.32	29.29' LT	607.20
M	5036+34.18	31.21' LT	607.53
N	5036+27.02	27.31' LT	607.59
O	5036+23.02	27.87' LT	607.67
P	5036+33.16	27.34' LT	607.23
Q	5036+34.81	27.35' LT	607.25
R	5036+32.96	23.34' LT	607.31
S	5036+30.94	23.33' LT	607.29
T	5036+27.04	23.31' LT	607.61
U	5036+28.09	21.00' LT	607.58
V	5036+28.87	19.62' LT	607.38
W	5036+25.17	22.87' LT	607.63
X	5036+25.17	19.86' LT	607.42
Y	5036+25.16	18.24' LT	607.44

LEGEND

- (xx.xx')
- (%)
- EXISTING LENGTH/ELEVATION
- EXISTING SLOPE
- PROPOSED SIDE CURB
- PROPOSED SIDEWALK
- DETECTABLE WARNINGS
- SIDEWALK REMOVAL REPLACE W/TOPSOIL & SOD



USER NAME = JuanS	DESIGNED -	REVISD -
PLOT SCALE = 10.0000' / in.	DRAWN -	REVISD -
PLOT DATE = 11/12/2021	CHECKED - TWB	REVISD -
	DATE -	REVISD -

STATE OF ILLINOIS
DEPARTMENT OF TRANSPORTATION

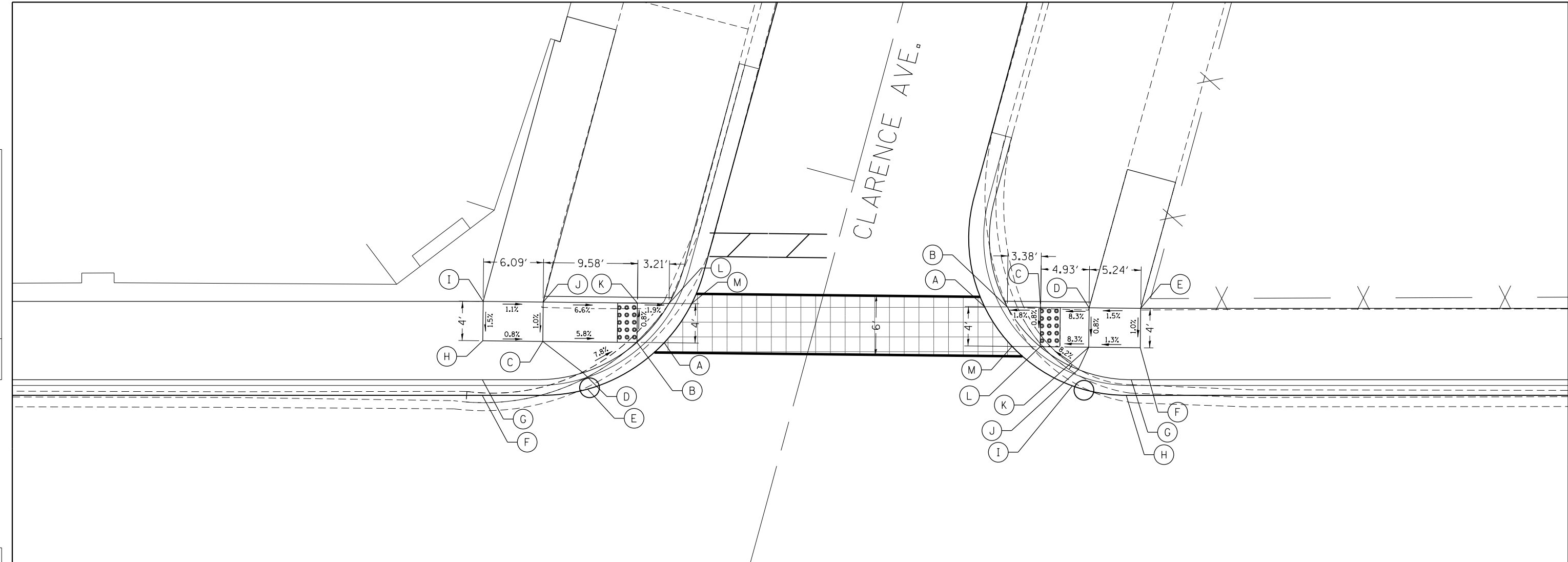
BERWYN DEPOT DISTRICT STREETScape	
ADA CURB RAMP DETAILS	
SCALE:	SHEET 54 OF 66 SHEETS STA. TO STA.

F.A. RTE.	SECTION	COUNTY	TOTAL SHEETS	SHEET NO.
1036	13-00170-00-RS	COOK	553	292
CONTRACT NO.61H24				
ILLINOIS FED. AID PROJECT				

FILE NAME = M:\BERWYN DEPOT DISTRICT STREETScape\13-180\DRAWING\Streetscape\CADD Sheets\ADA Ramp\ADA ADA-54.dgn

PLAN	SURVEYED	DATE
	PLOTTED	BY
	GRADES CHECKED	
	STRUCTURE NOTATIONS CHECKED	
	NOTE BOOK NO.	
	CADD FILE NAME	

PROFILE	SURVEYED	DATE
	PLOTTED	BY
	GRADES CHECKED	
	STRUCTURE NOTATIONS CHECKED	
	NOTE BOOK NO.	
	CADD FILE NAME	



STANLEY AVE.

5040+00

CLARENCE AVE.

NW CORNER

NE CORNER

	STATION	OFFSET	ELEVATION
A	5039+78.44	23.35' LT	607.63
B	5039+75.67	23.38' LT	607.61
C	5039+66.09	23.48' LT	608.17
D	5039+70.19	20.30' LT	608.10
E	5039+70.66	18.63' LT	607.78
F	5039+59.94	18.00' LT	607.89
G	5039+59.95	19.58' LT	608.15
H	5039+60.00	23.54' LT	608.22
I	5039+60.04	27.54' LT	(608.28)
J	5039+66.13	27.48' LT	608.21
K	5039+75.71	27.38' LT	607.58
L	5039+78.92	27.34' LT	607.52
M	5039+81.23	27.32' LT	607.54

	STATION	OFFSET	ELEVATION
A	5040+11.00	27.00' LT	607.55
B	5040+13.32	26.98' LT	607.53
C	5040+16.70	26.94' LT	607.59
D	5040+21.63	26.89' LT	608.00
E	5040+26.87	26.83' LT	(608.08)
F	5040+26.83	22.83' LT	608.04
G	5040+25.91	19.58' LT	607.93
H	5040+25.39	18.00' LT	607.66
I	5040+19.92	18.96' LT	607.62
J	5040+20.52	20.63' LT	607.93
K	5040+21.58	22.89' LT	607.97
L	5040+16.66	22.94' LT	607.56
M	5040+13.80	22.97' LT	607.58

LEGEND

- (xx.xx') EXISTING LENGTH/ELEVATION
- ===== PROPOSED SIDE CURB
- (%) EXISTING SLOPE
- [Empty Box] PROPOSED SIDEWALK
- [Dotted Box] DETECTABLE WARNINGS
- [Cross-hatched Box] SIDEWALK REMOVAL REPLACE W/TOPSOIL & SOD



USER NAME = JuanS	DESIGNED -	REVISED -
PLOT SCALE = 10.0000' / in.	DRAWN -	REVISED -
PLOT DATE = 11/12/2021	CHECKED - TWB	REVISED -
	DATE -	REVISED -

STATE OF ILLINOIS
DEPARTMENT OF TRANSPORTATION

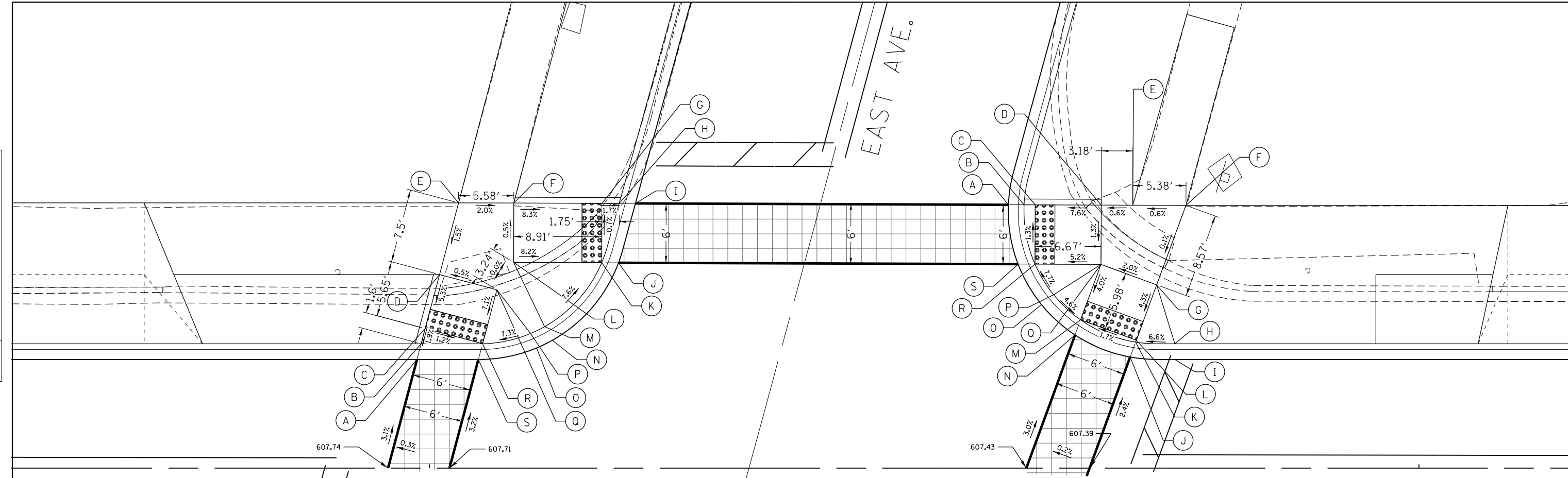
BERWYN DEPOT DISTRICT STREETScape	
ADA CURB RAMP DETAILS	
SCALE:	SHEET 55 OF 66 SHEETS STA. TO STA.

F.A. RTE.	SECTION	COUNTY	TOTAL SHEETS	SHEET NO.
2275	13-00170-00-RS	COOK	553	293
CONTRACT NO.61H24				
ILLINOIS FED. AID PROJECT				

FILE NAME = M:\BERWYN DEPOT DISTRICT STREETScape 13-180\DRAWINGS\Berwyn\ADA\ADA-55.dgn

PLAN	SURVEYED	BY	DATE
	PLOTTED		
	GRADES CHECKED		
	STRUCTURE NOTATIONS CHECKED		
	NOTE BOOK NO.		
	CADD FILE NAME		

PROFILE	SURVEYED	BY	DATE
	PLOTTED		
	GRADES CHECKED		
	STRUCTURE NOTATIONS CHECKED		
	NOTE BOOK NO.		
	CADD FILE NAME		



STANLEY AVE.

EAST AVE.

NW CORNER

	STATION	OFFSET	ELEVATION
A	5042+98.73	11.00' LT	607.39
B	5042+99.15	12.58' LT	607.37
C	5042+99.56	14.13' LT	607.40
D	5043+01.01	19.58' LT	607.70
E	5043+02.94	26.83' LT	(607.81)
F	5043+08.52	26.81' LT	607.70
G	5043+17.43	26.78' LT	606.96
H	5043+19.18	26.78' LT	606.93
I	5043+20.82	26.77' LT	606.95
J	5043+19.11	20.78' LT	607.02
K	5043+17.41	20.78' LT	607.00
L	5043+08.50	20.81' LT	607.73
M	5043+11.64	14.31' LT	607.66
N	5043+12.42	12.93' LT	607.22
O	5043+10.82	12.16' LT	607.25
P	5043+10.21	13.62' LT	607.69
Q	5043+06.81	18.04' LT	607.73
R	5043+05.36	12.59' LT	607.33
S	5043+04.94	11.00' LT	607.35

NE CORNER

	STATION	OFFSET	ELEVATION
A	5043+58.51	26.64' LT	606.80
B	5043+60.10	26.64' LT	606.78
C	5043+61.22	26.64' LT	606.79
D	5043+67.89	26.61' LT	607.30
E	5043+71.08	26.59' LT	607.32
F	5043+76.46	26.58' LT	(607.35)
G	5043+73.50	18.54' LT	607.34
H	5043+75.33	12.58' LT	607.42
I	5043+75.33	11.00' LT	607.15
J	5043+70.82	11.24' LT	607.10
K	5043+71.38	12.75' LT	607.08
L	5043+71.44	12.93' LT	607.08
M	5043+65.81	15.00' LT	606.98
N	5043+65.25	13.47' LT	607.00
O	5043+61.85	16.55' LT	606.95
P	5043+63.08	17.55' LT	607.15
Q	5043+67.87	20.61' LT	607.22
R	5043+61.20	20.64' LT	606.87
S	5043+59.49	20.64' LT	606.89

LEGEND

- (xx.xx') EXISTING LENGTH/ELEVATION
- PROPOSED SIDE CURB
- (%) EXISTING SLOPE
- [Empty Box] PROPOSED SIDEWALK
- [Dotted Box] DETECTABLE WARNINGS
- [Cross-hatched Box] SIDEWALK REMOVAL REPLACE W/TOPSOIL & SOD



USER NAME = JuanS
 DESIGNED -
 DRAWN -
 CHECKED - TWB
 DATE -
 PLOT SCALE = 10.0000' / in.
 PLOT DATE = 11/12/2021

DESIGNED -
 REVISIONS -
 CHECKED - TWB
 DATE -

REVISIONS -
 REVISIONS -
 REVISIONS -
 REVISIONS -

STATE OF ILLINOIS
 DEPARTMENT OF TRANSPORTATION

BERWYN DEPOT DISTRICT STREETScape
 ADA CURB RAMP DETAILS

SCALE: SHEET 56 OF 66 SHEETS STA. TO STA.

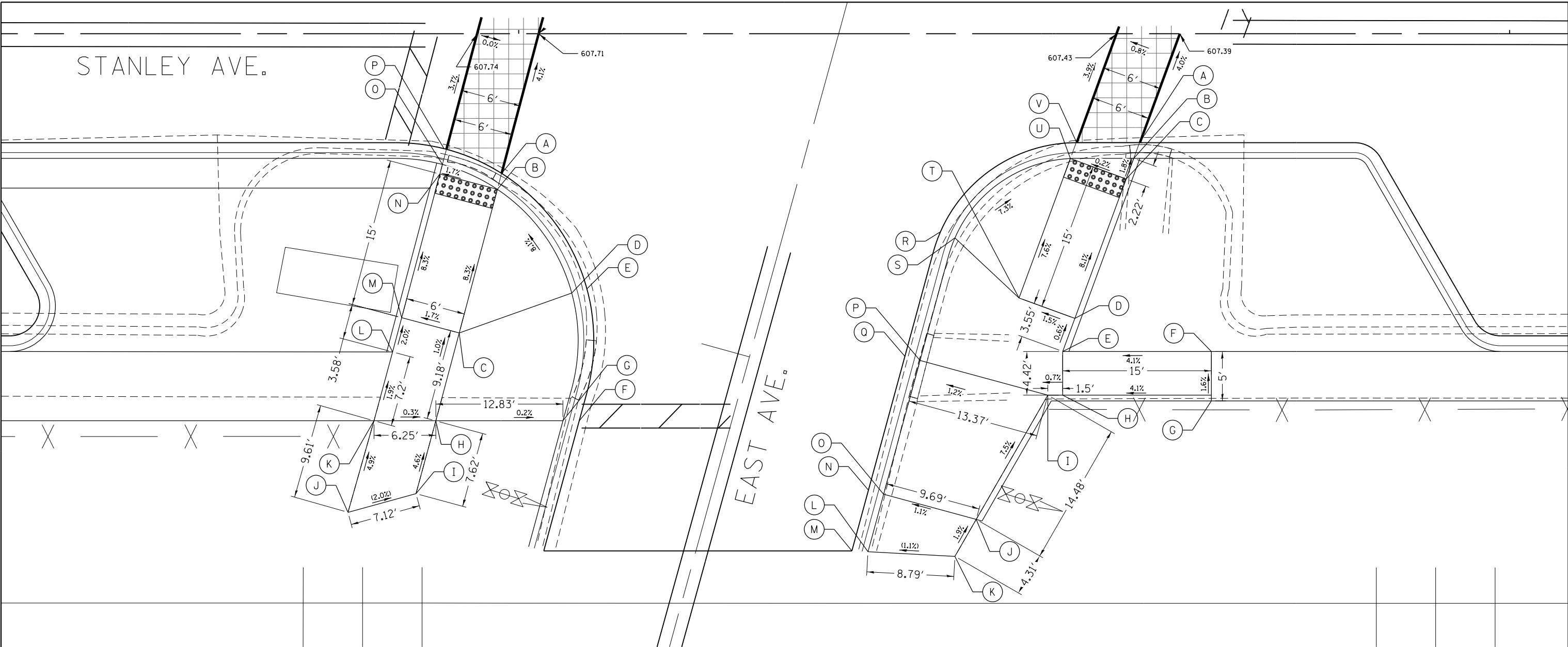
F.A. RTE.	SECTION	COUNTY	TOTAL SHEETS	SHEET NO.
2275	13-00170-00-RS	COOK	553	294
CONTRACT NO.61H24				
ILLINOIS FED. AID PROJECT				

FILE NAME = M:\BERWYN DEPOT DISTRICT STREETScape\13-180\DRAWINGS\Streetscape\CADD Sheets\ADA Ramps\RD_ADA-56.dgn

PLAN	SURVEYED	DATE
	PLOTTED	BY
	GRADES CHECKED	
	STRUCTURE NOT AT THIS OFFICE	
	NO. _____	

PROFILE	SURVEYED	DATE
	PLOTTED	BY
	GRADES CHECKED	
	STRUCTURE NOT AT THIS OFFICE	
	NO. _____	

FILE NAME = M:\BERWYN DEPOT DISTRICT STREETScape 13-00170-00-RS\Drawings\13-00170-00-RS ADA-57.dgn



SW CORNER

	STATION	OFFSET	ELEVATION
A	5042+98.28	14.10' RT	608.31
B	5042+97.85	15.71' RT	608.39
C	5042+94.00	30.21' RT	609.64
D	5043+05.36	26.18' RT	609.43
E	5043+06.89	25.76' RT	608.87
F	5043+06.11	39.08' RT	609.52
G	5043+04.47	39.08' RT	609.71
H	5042+91.65	39.08' RT	609.73
I	5042+89.64	46.44' RT	(610.08)
J	5042+82.78	48.33' RT	(610.22)
K	5042+85.40	39.08' RT	609.75
L	5042+87.28	32.13' RT	609.61
M	5042+88.20	28.67' RT	609.54
N	5042+92.05	14.17' RT	608.29
O	5042+92.31	13.20' RT	608.27
P	5042+92.48	11.61' RT	608.19

SE CORNER

	STATION	OFFSET	ELEVATION
A	5043+62.65	11.00' RT	607.86
B	5043+62.07	12.58' RT	607.92
C	5043+61.30	14.67' RT	607.96
D	5043+56.13	28.75' RT	609.18
E	5043+54.90	32.08' RT	609.20
F	5043+69.90	32.08' RT	609.81
G	5043+69.90	37.08' RT	(609.89)
H	5043+54.90	36.50' RT	609.27
I	5043+53.40	36.50' RT	609.26
J	5043+46.18	49.04' RT	610.34
K	5043+44.03	52.77' RT	(610.42)
L	5043+35.25	52.30' RT	(610.32)
M	5043+33.63	52.22' RT	(610.26)
N	5043+35.30	46.08' RT	609.83
O	5043+36.83	46.50' RT	610.23
P	5043+40.50	32.99' RT	609.10
Q	5043+38.98	32.57' RT	608.91
R	5043+42.57	19.98' RT	608.46
S	5043+44.02	20.62' RT	608.90
T	5043+50.50	26.68' RT	609.09
U	5043+55.67	12.60' RT	607.95
V	5043+56.31	11.00' RT	607.89

LEGEND

- (xx.xx') EXISTING LENGTH/ELEVATION
- ===== PROPOSED SIDE CURB
- (%) EXISTING SLOPE
- [Empty Box] PROPOSED SIDEWALK
- [Dotted Box] DETECTABLE WARNINGS
- [Cross-hatched Box] SIDEWALK REMOVAL REPLACE W/TOPSOIL & SOD



USER NAME = JuanS	DESIGNED -	REVISED -
PLOT SCALE = 10.0000' / in.	DRAWN -	REVISED -
PLOT DATE = 11/12/2021	CHECKED - TWB	REVISED -
	DATE -	REVISED -

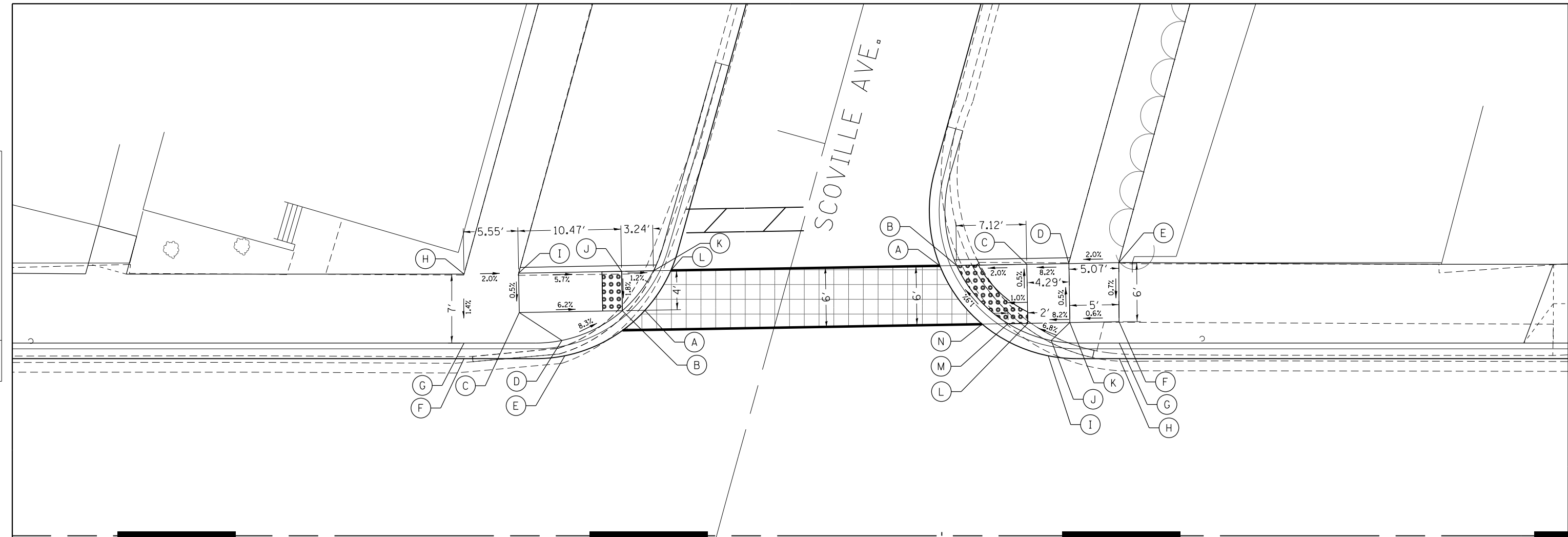
**STATE OF ILLINOIS
DEPARTMENT OF TRANSPORTATION**

BERWYN DEPOT DISTRICT STREETScape ADA CURB RAMP DETAILS	
SCALE:	SHEET 57 OF 66 SHEETS STA. TO STA.

F.A. RTE.	SECTION	COUNTY	TOTAL SHEETS	SHEET NO.
2275	13-00170-00-RS	COOK	553	295
CONTRACT NO.61H24				
ILLINOIS FED. AID PROJECT				

PLAN	SURVEYED	BY	DATE
	PLOTTED		
	GRADES CHECKED		
	ALIGNMENT CHECKED		
	STRUCTURE NOTATIONS CHECKED		
	NO. _____		
	CADD FILE NAME		

PROFILE	SURVEYED	BY	DATE
	PLOTTED		
	GRADES CHECKED		
	ALIGNMENT CHECKED		
	STRUCTURE NOTATIONS CHECKED		
	NO. _____		
	CADD FILE NAME		



STANLEY AVE.

SCOVILLE AVE.

NW CORNER

	STATION	OFFSET	ELEVATION
A	5046+69.83	22.90' LT	606.69
B	5046+67.52	22.86' LT	606.67
C	5046+57.06	22.68' LT	607.32
D	5046+61.39	19.85' LT	607.24
E	5046+61.70	18.30' LT	606.70
F	5046+51.43	18.00' LT	607.01
G	5046+51.43	26.58' LT	607.45
H	5046+51.43	26.58' LT	607.49
I	5046+56.99	26.68' LT	607.34
J	5046+67.45	26.86' LT	606.74
K	5046+70.69	26.92' LT	606.70
L	5046+72.46	26.95' LT	606.72

NE CORNER

	STATION	OFFSET	ELEVATION
A	5046+99.80	27.43' LT	606.88
B	5047+01.51	27.46' LT	606.86
C	5047+08.63	27.58' LT	607.00
D	5047+12.92	27.73' LT	607.35
E	5047+17.98	27.75' LT	607.45
F	5047+18.02	21.75' LT	607.41
G	5047+18.04	19.58' LT	607.48
H	5047+18.05	18.00' LT	607.21
I	5047+10.81	18.29' LT	607.14
J	5047+11.12	19.84' LT	607.33
K	5047+13.02	21.66' LT	607.38
L	5047+08.74	21.58' LT	607.03
M	5047+06.74	21.55' LT	607.01
N	5047+04.09	21.50' LT	607.03

LEGEND

- (xx.xx') EXISTING LENGTH/ELEVATION
- ==== PROPOSED SIDE CURB
- (%) EXISTING SLOPE
- [Empty Box] PROPOSED SIDEWALK
- [Dotted Box] DETECTABLE WARNINGS
- [Cross-hatched Box] SIDEWALK REMOVAL REPLACE W/TOPSOIL & SOD



USER NAME = JuanS
 DESIGNED -
 DRAWN -
 CHECKED - TWB
 DATE -
 PLOT SCALE = 10.0000' / 1" IN.
 PLOT DATE = 11/12/2021

DESIGNED -
 DRAWN -
 CHECKED - TWB
 DATE -

REVISED -
 REVISED -
 REVISED -
 REVISED -

STATE OF ILLINOIS
 DEPARTMENT OF TRANSPORTATION

BERWYN DEPOT DISTRICT STREETScape
 ADA CURB RAMP DETAILS

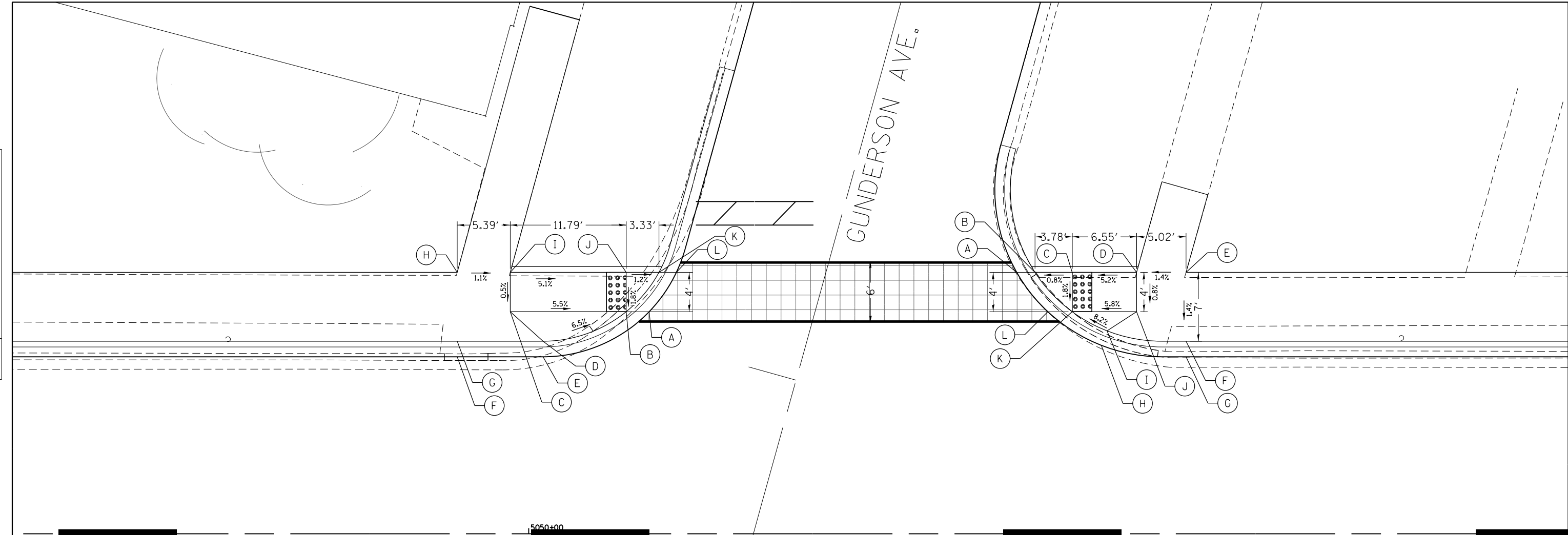
SCALE: SHEET 58 OF 66 SHEETS STA. TO STA.

F.A. RTE.	SECTION	COUNTY	TOTAL SHEETS	SHEET NO.
2030	13-00170-00-RS	COOK	553	296
CONTRACT NO.61H24				
ILLINOIS FED. AID PROJECT				

FILE NAME = M:\BERWYN DEPOT DISTRICT STREETScape\13-180\DRAWINGS\Berwyn\ADA\ADA-58.dgn

PLAN	SURVEYED	BY	DATE
	PLOTTED		
	CHECKED		
	ALIGNED		
	FILED		
	CADD FILE NAME		
	NO.		

PROFILE	SURVEYED	BY	DATE
	PLOTTED		
	CHECKED		
	GRADES		
	STRUCTURE		
	NOTATIONS		
	CADD		
	NO.		



STANLEY AVE.

GUNDERSON AVE.

5050+00

NW CORNER

	STATION	OFFSET	ELEVATION
A	5050+12.24	22.58' LT	606.50
B	5050+09.90	22.58' LT	606.48
C	5049+98.11	22.58' LT	607.13
D	5050+01.45	19.58' LT	607.06
E	5050+01.45	18.00' LT	606.62
F	5049+92.72	18.00' LT	606.69
G	5049+92.72	19.58' LT	606.96
H	5049+92.72	26.58' LT	(607.21)
I	5049+98.11	26.58' LT	607.15
J	5050+09.90	26.58' LT	606.55
K	5050+13.23	26.58' LT	606.51
L	5050+15.00	26.58' LT	606.53

NE CORNER

	STATION	OFFSET	ELEVATION
A	5050+49.60	26.58' LT	606.45
B	5050+51.45	26.58' LT	606.43
C	5050+55.23	26.58' LT	606.46
D	5050+61.78	26.58' LT	606.80
E	5050+66.80	26.58' LT	(606.87)
F	5050+66.80	19.58' LT	606.80
G	5050+66.80	18.00' LT	606.53
H	5050+58.20	19.16' LT	606.45
I	5050+58.77	20.63' LT	606.72
J	5050+61.78	22.58' LT	606.77
K	5050+55.23	22.58' LT	606.39
L	5050+52.75	22.58' LT	606.41

LEGEND

- (xx.xx') EXISTING LENGTH/ELEVATION
- ===== PROPOSED SIDE CURB
- (%) EXISTING SLOPE
- [Empty Box] PROPOSED SIDEWALK
- [Grid Pattern] DETECTABLE WARNINGS
- [Cross-hatch Pattern] SIDEWALK REMOVAL REPLACE W/TOPSOIL & SOD



USER NAME = JuanS	DESIGNED -	REVISED -
PLOT SCALE = 10.0000' / in.	DRAWN -	REVISED -
PLOT DATE = 11/12/2021	CHECKED - TWB	REVISED -
	DATE -	REVISED -

STATE OF ILLINOIS
DEPARTMENT OF TRANSPORTATION

BERWYN DEPOT DISTRICT STREETScape	
ADA CURB RAMP DETAILS	
SCALE:	SHEET 59 OF 66 SHEETS STA. TO STA.

F.A. RTE.	SECTION	COUNTY	TOTAL SHEETS	SHEET NO.
2030	13-00170-00-RS	COOK	553	297
CONTRACT NO.61H24				
ILLINOIS FED. AID PROJECT				

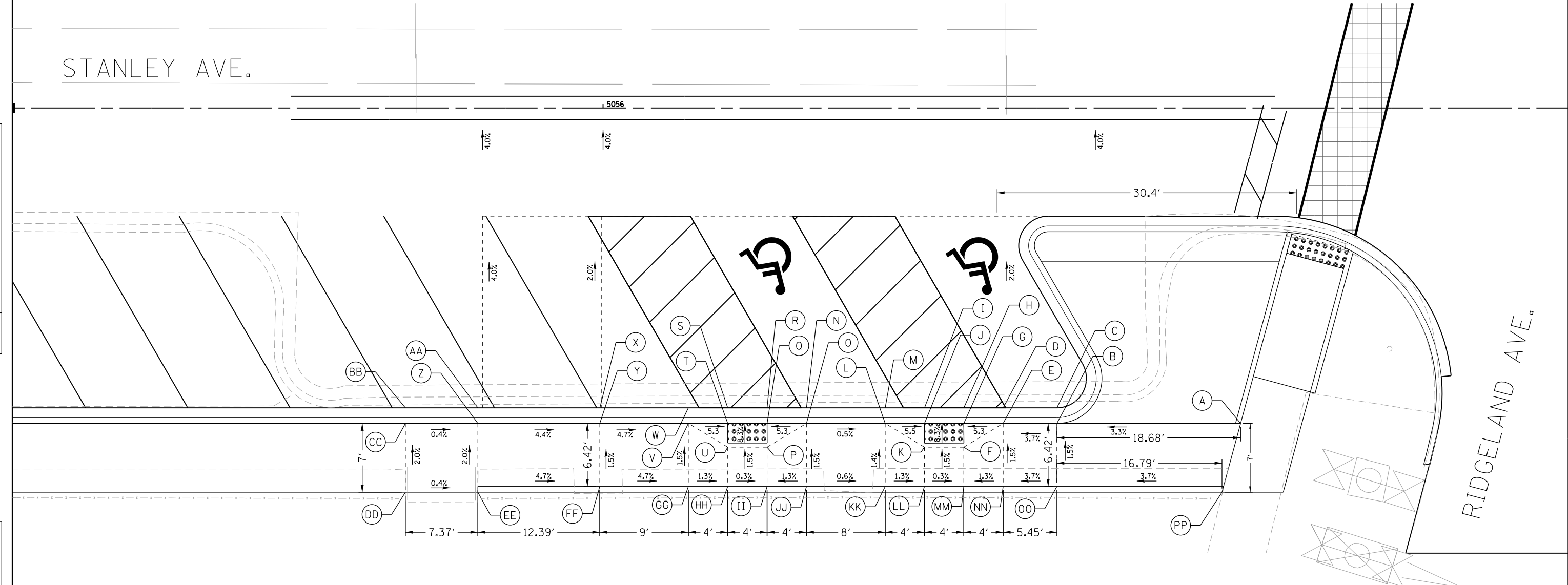
FILE NAME = M:\BERWYN DEPOT DISTRICT STREETScape\13-180\DRAWING\Streetscape\CADD Sheets\ADA Ramps\RD_ADA-5.dgn

STANLEY AVE.

15056

PLAN	SURVEYED	DATE
NOTE BOOK	PLOTTED	BY
NO.	CHECKED	
	ALIGNMENT	
	STRUCTURE	
	CADD FILE NAME	

PROFILE	SURVEYED	DATE
NOTE BOOK	PLOTTED	BY
NO.	CHECKED	
	GRADES	
	STRUCTURE	
	NOTATIONS	



SW CORNER

SW CORNER

	STATION	OFFSET	ELEVATION
A	5056+64.80	32.08' RT	608.72
B	5056+46.12	32.08' RT	608.18
C	5056+46.12	30.50' RT	607.60
D	5056+40.67	30.50' RT	607.62
E	5056+40.67	32.08' RT	607.91
F	5056+36.67	34.50' RT	607.90
G	5056+36.67	32.09' RT	607.70
H	5056+36.67	30.51' RT	607.63
I	5056+32.67	30.51' RT	607.64
J	5056+32.67	32.09' RT	607.71
K	5056+32.67	34.50' RT	607.91
L	5056+28.67	32.08' RT	607.93
M	5056+28.67	30.50' RT	607.65
N	5056+20.67	30.50' RT	607.68
O	5056+20.67	32.08' RT	607.97
P	5056+16.68	34.49' RT	607.96
Q	5056+16.68	32.08' RT	607.76
R	5056+16.68	30.49' RT	607.69
S	5056+12.68	30.49' RT	607.70
T	5056+12.67	32.08' RT	607.77
U	5056+12.68	34.49' RT	607.97

	STATION	OFFSET	ELEVATION
V	5056+08.67	32.08' RT	607.98
W	5056+08.67	30.50' RT	607.71
X	5055+99.68	30.49' RT	607.74
Y	5055+99.67	32.08' RT	608.40
Z	5055+87.28	32.08' RT	608.95
AA	5055+87.28	30.50' RT	608.16
BB	5055+79.91	30.50' RT	608.19
CC	5055+79.91	32.08' RT	608.98
DD	5055+79.91	39.08' RT	(609.12)
EE	5055+87.28	39.08' RT	(609.09)
FF	5055+99.67	38.50' RT	608.50
GG	5056+08.67	38.50' RT	608.08
HH	5056+12.67	38.50' RT	608.03
II	5056+16.67	38.50' RT	608.02
JJ	5056+20.67	38.50' RT	608.07
KK	5056+28.67	38.50' RT	608.02
LL	5056+32.67	38.50' RT	607.97
MM	5056+36.67	38.50' RT	607.96
NN	5056+40.67	38.50' RT	608.01
OO	5056+46.12	38.50' RT	608.21
PP	5056+62.91	39.08' RT	608.83

LEGEND

- (xx.xx') EXISTING LENGTH/ELEVATION
- PROPOSED SIDE CURB
- (%) EXISTING SLOPE
- [Empty Box] PROPOSED SIDEWALK
- [Dotted Box] DETECTABLE WARNINGS
- [Cross-hatched Box] SIDEWALK REMOVAL
REPLACE W/TOPSOIL & SOD



USER NAME = JuanS
 PLOT SCALE = 10.0000' / in.
 PLOT DATE = 11/12/2021

DESIGNED -
 DRAWN -
 CHECKED - TWB
 DATE -
 REVISED -
 REVISED -
 REVISED -
 REVISED -

STATE OF ILLINOIS
 DEPARTMENT OF TRANSPORTATION

BERWYN DEPOT DISTRICT STREETScape
 ADA CURB RAMP DETAILS

SCALE: SHEET 60 OF 66 SHEETS STA. TO STA.

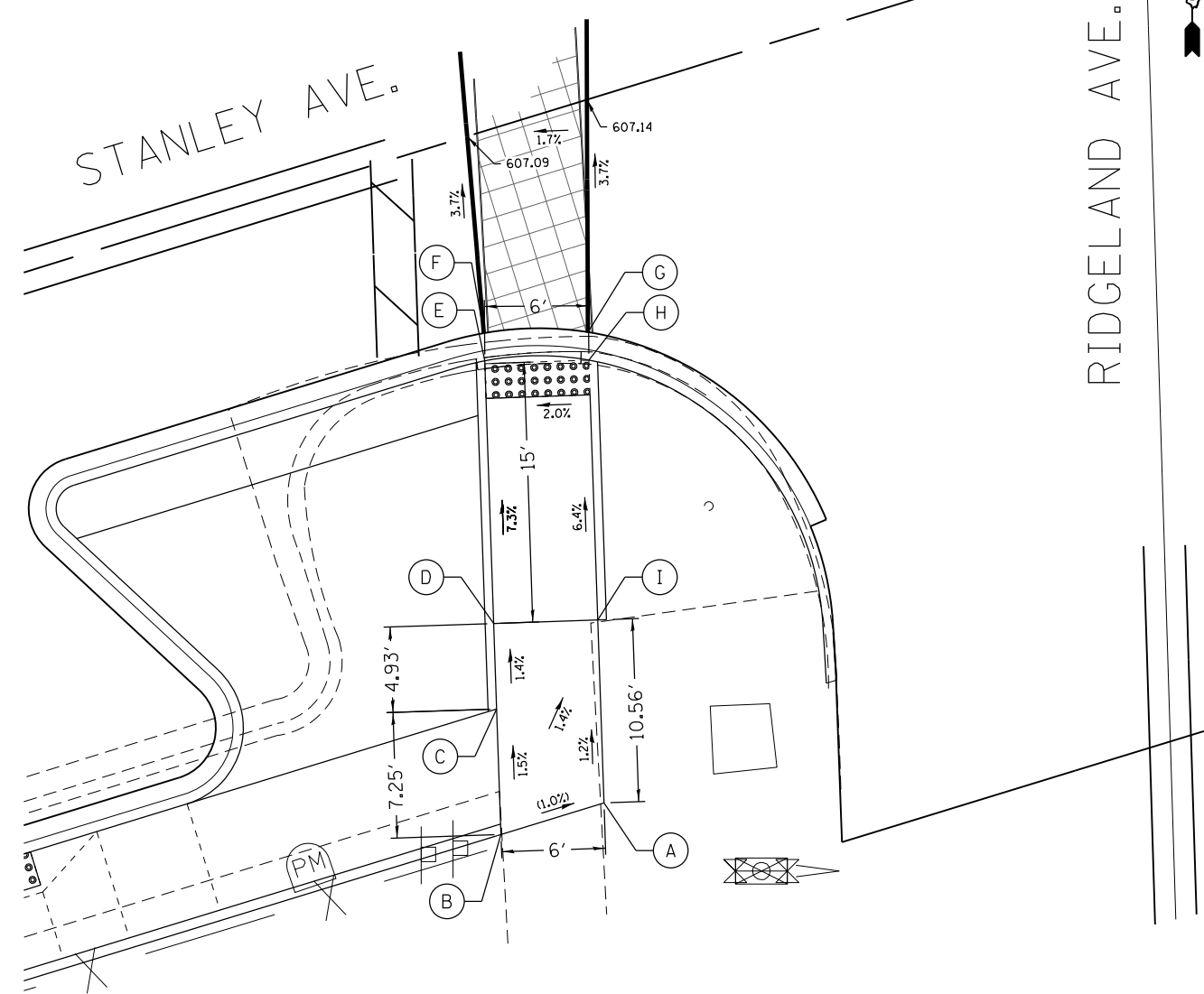
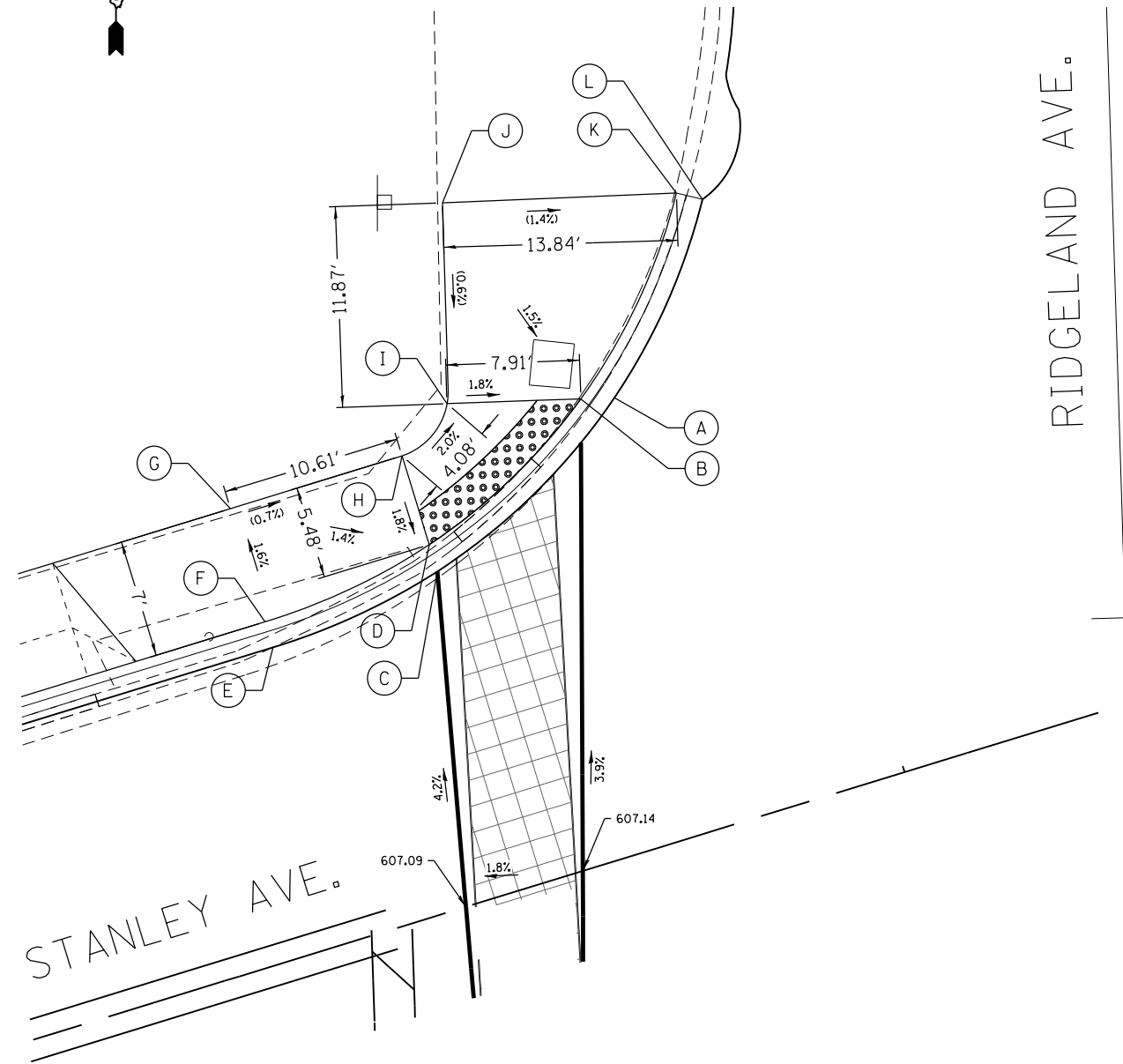
F.A. RTE.	SECTION	COUNTY	TOTAL SHEETS	SHEET NO.
1036	13-00170-00-RS	COOK	553	298
CONTRACT NO.61H24				
ILLINOIS FED. AID PROJECT				

FILE NAME = M:\BERWYN DEPOT DISTRICT STREETScape 13-180\DRAWING\Scapes\scapes\CADD Sheets\ADA Ramps\RD_ADA_60.dgn

PLAN	SURVEYED	BY	DATE
	PLOTTED		
	GRADES CHECKED		
	STRUCTURE NOTATIONS CHECKED		
	FILE NAME		

PROFILE	SURVEYED	BY	DATE
	PLOTTED		
	GRADES CHECKED		
	STRUCTURE NOTATIONS CHECKED		
	FILE NAME		

FILE NAME = M:\BERWYN DEPOT DISTRICT STREETScape 13-180\DRAWINGS\Berwyn\ADA ADA-61.dgn



NW CORNER

	STATION	OFFSET		ELEVATION
A	5056+90.09	26.19	LT	606.13
B	5056+88.18	26.71	LT	606.11
C	5056+77.09	19.45	LT	606.25
D	5056+77.09	21.10	LT	606.23
E	5056+66.47	18.00	LT	606.32
F	5056+66.47	19.58	LT	606.51
G	5056+66.47	26.58	LT	(606.40)
H	5056+77.09	26.58	LT	(606.33)
I	5056+80.54	28.75	LT	(606.25)
J	5056+83.76	40.18	LT	(606.32)
K	5056+97.16	36.68	LT	(606.13)
L	5056+97.15	35.86	LT	(605.70)

SW CORNER

	STATION	OFFSET		ELEVATION
A	5056+69.13	39.08'	RT	(608.77)
B	5056+62.91	39.08'	RT	(608.83)
C	5056+64.80	32.08'	RT	608.72
D	5056+66.09	27.32'	RT	608.65
E	5056+70.04	12.68'	RT	607.56
F	5056+70.46	11.13'	RT	607.51
G	5056+76.22	12.84'	RT	607.63
H	5056+75.79	14.40'	RT	607.68
I	5056+71.88	28.88'	RT	608.64

LEGEND

- (xx.xx') EXISTING LENGTH/ELEVATION
- ===== PROPOSED SIDE CURB
- (%) EXISTING SLOPE
- [Empty Box] PROPOSED SIDEWALK
- [Dotted Box] DETECTABLE WARNINGS
- [Cross-hatched Box] SIDEWALK REMOVAL
REPLACE W/TOPSOIL & SOD



USER NAME = JuanS
 DESIGNED -
 DRAWN -
 CHECKED - TWB
 DATE -
 PLOT SCALE = 10.0000' / in.
 PLOT DATE = 11/12/2021

DESIGNED -
 DRAWN -
 CHECKED - TWB
 DATE -

REVISED -
 REVISED -
 REVISED -
 REVISED -

STATE OF ILLINOIS
 DEPARTMENT OF TRANSPORTATION

BERWYN DEPOT DISTRICT STREETScape
 ADA CURB RAMP DETAILS

SCALE: SHEET 61 OF 66 SHEETS STA. TO STA.

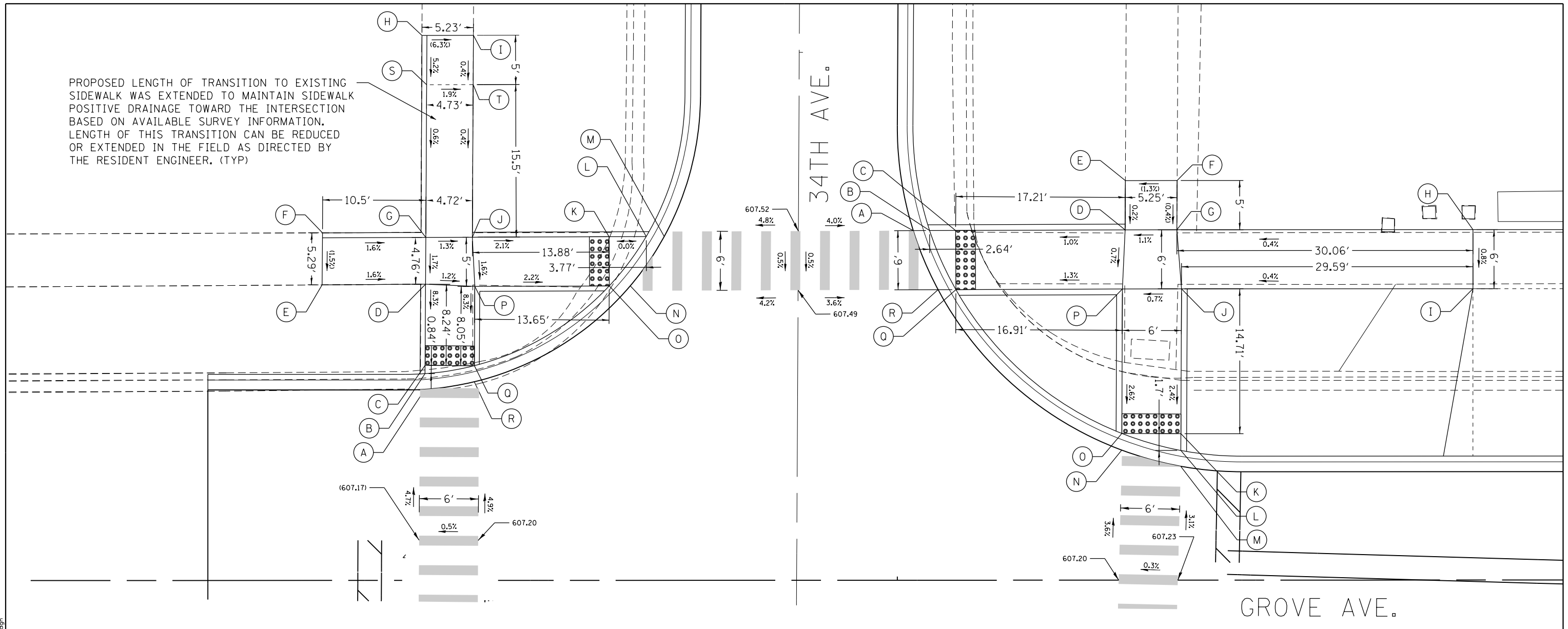
F.A. RTE.	SECTION	COUNTY	TOTAL SHEETS	SHEET NO.
1036	13-00170-00-RS	COOK	553	299
CONTRACT NO.61H24				
ILLINOIS FED. AID PROJECT				

PLAN		PROFILE	
DATE	BY	SURVEYED	GRADES CHECKED
		PLOTTED	STRUCTURE
		CHECKED	NOTATIONS CHECKED
		DATE	NO.

PLAN		PROFILE	
DATE	BY	SURVEYED	GRADES CHECKED
		PLOTTED	STRUCTURE
		CHECKED	NOTATIONS CHECKED
		DATE	NO.

FILE NAME = M:\BERWYN DEPOT DISTRICT STREETScape 13-00170-00-RS.dwg

PROPOSED LENGTH OF TRANSITION TO EXISTING SIDEWALK WAS EXTENDED TO MAINTAIN SIDEWALK POSITIVE DRAINAGE TOWARD THE INTERSECTION BASED ON AVAILABLE SURVEY INFORMATION. LENGTH OF THIS TRANSITION CAN BE REDUCED OR EXTENDED IN THE FIELD AS DIRECTED BY THE RESIDENT ENGINEER. (TYP)



SW CORNER

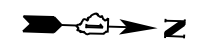
	STATION	OFFSET	ELEVATION
A	7000+52.04	19.41' LT	606.45
B	7000+52.05	20.99' LT	606.43
C	7000+52.06	21.84' LT	606.44
D	7000+52.11	30.08' LT	607.12
E	7000+41.61	30.01' LT	(607.29)
F	7000+41.65	35.30' LT	(607.37)
G	7000+52.14	34.84' LT	607.20
H	7000+51.75	55.33' LT	(607.56)
I	7000+56.98	55.35' LT	(607.23)
J	7000+56.86	34.85' LT	607.14
K	7000+70.74	34.90' LT	606.85
L	7000+74.52	34.91' LT	606.85
M	7000+76.34	34.91' LT	606.87
N	7000+72.89	29.90' LT	606.77
O	7000+70.76	29.90' LT	606.75
P	7000+57.11	29.85' LT	607.06
Q	7000+57.06	21.80' LT	606.39
R	7000+57.05	20.17' LT	606.41
S	7000+52.22	50.34' LT	607.30
T	7000+56.95	50.35' LT	607.21

NW CORNER

	STATION	OFFSET	ELEVATION
A	7001+01.63	35.50' LT	607.05
B	7001+03.30	35.50' LT	607.03
C	7001+05.94	35.51' LT	607.06
D	7001+23.15	35.57' LT	607.23
E	7001+23.17	40.57' LT	(607.24)
F	7001+28.43	40.58' LT	(607.31)
G	7001+28.40	35.58' LT	(607.29)
H	7001+58.45	35.58' LT	607.40
I	7001+58.45	29.58' LT	607.35
J	7001+28.87	29.58' LT	607.23
K	7001+28.80	14.87' LT	606.88
L	7001+28.79	13.17' LT	606.85
M	7001+28.78	11.56' LT	606.87
N	7001+22.79	13.21' LT	606.73
O	7001+22.80	14.90' LT	606.81
P	7001+22.87	29.57' LT	607.19
Q	7001+05.96	29.51' LT	606.96
R	7001+04.15	29.50' LT	606.98

LEGEND

- (xx.xx') EXISTING LENGTH/ELEVATION
- PROPOSED SIDE CURB
- (%) EXISTING SLOPE
- PROPOSED SIDEWALK
- DETECTABLE WARNINGS
- SIDEWALK REMOVAL REPLACE W/TOPSOIL & SOD



USER NAME = JuanS	DESIGNED -	REVISED -
PLLOT SCALE = 10.0000' / in.	DRAWN -	REVISED -
PLLOT DATE = 11/6/2021	CHECKED - TWB	REVISED -
	DATE -	REVISED -

STATE OF ILLINOIS
DEPARTMENT OF TRANSPORTATION

BERWYN DEPOT DISTRICT STREETScape ADA CURB RAMP DETAILS		F.A. RTE.	SECTION	COUNTY	TOTAL SHEETS	SHEET NO.
SCALE:		2275	13-00170-00-RS	COOK	553	300
SHEET 62 OF 66 SHEETS		STA. TO STA.		CONTRACT NO.61H24		

ILLINOIS FED. AID PROJECT					
---------------------------	--	--	--	--	--