

LAYOUT: SIGGATEX
 DRAWN: SIGGATEX
 REVIEWED: SIGGATEX
 carpenterj
 4/2/2014
 8:15:58

FILE NAME = D309H0038-sht-xsht023
 MODEL NAME = XS
 USER NAME = carpenterj

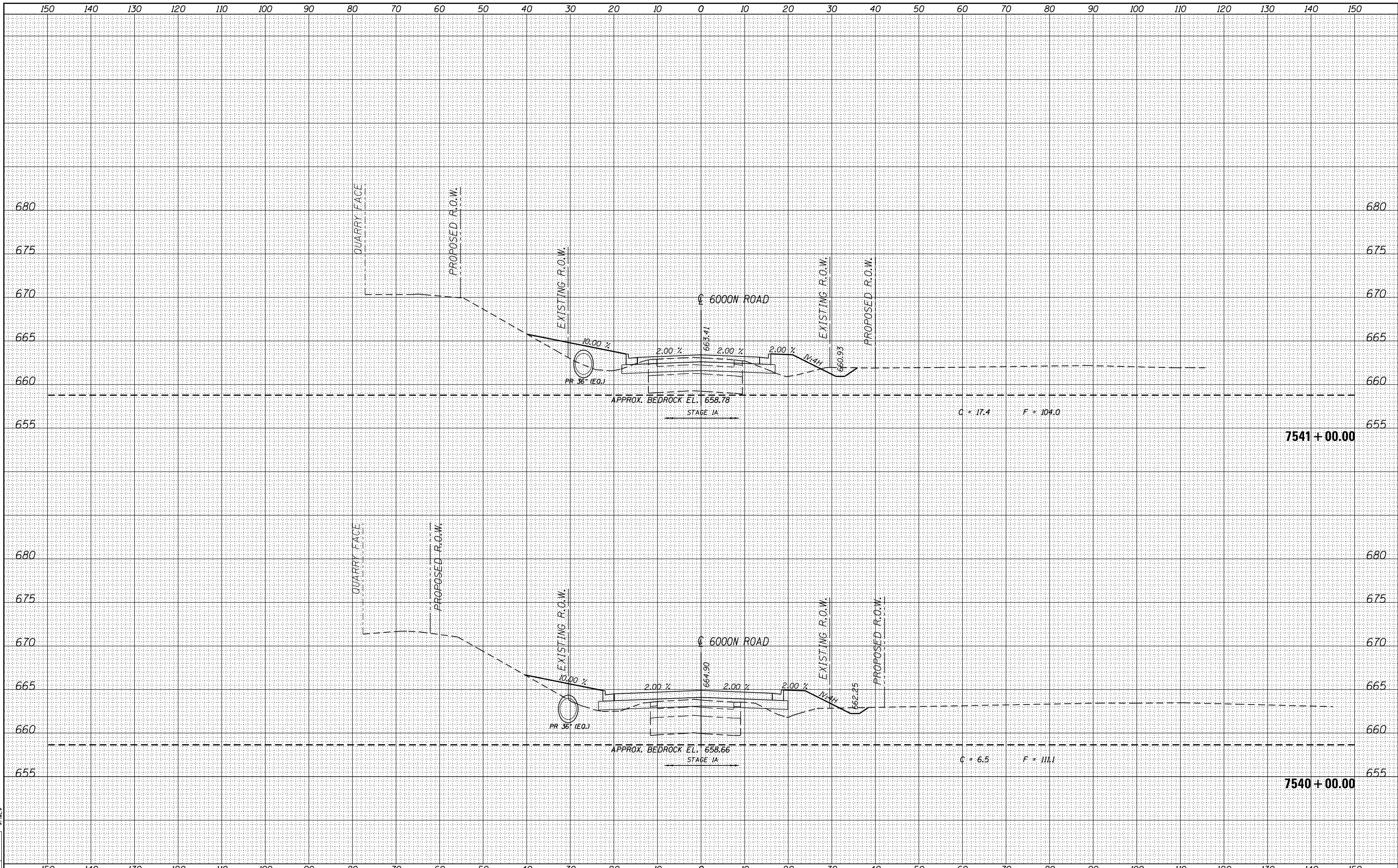
DESIGNED - DPA	REVISÉ -
DRAWN - MWH	REVISÉ -
CHECKED - DPA	REVISÉ -
DATE - 12/03/13	REVISÉ -

**STATE OF ILLINOIS
 DEPARTMENT OF TRANSPORTATION**

**CROSS SECTIONS - 6000N
 I-57 AND 6000N RD (BOURBONNAIS PARKWAY)
 BOURBONNAIS, IL**

SCALE: SHEET OF SHEETS STA. 7538+00.00 TO STA. 7539+00.00

F.A.I. RTE.	SECTION	COUNTY	TOTAL SHEETS	SHEET NO.
57	(46-1)HBK-1	KANKAKEE	819	701
CONTRACT NO. 66982				
ILLINOIS FED. AID PROJECT				



LAYOUT: S:\CADD\SSIGATEK
 DRAWN: S:\CADD\SSIGATEK
 REVIEWED: S:\CADD\SSIGATEK
 carpenterj
 4/2/2014
 8:15:53

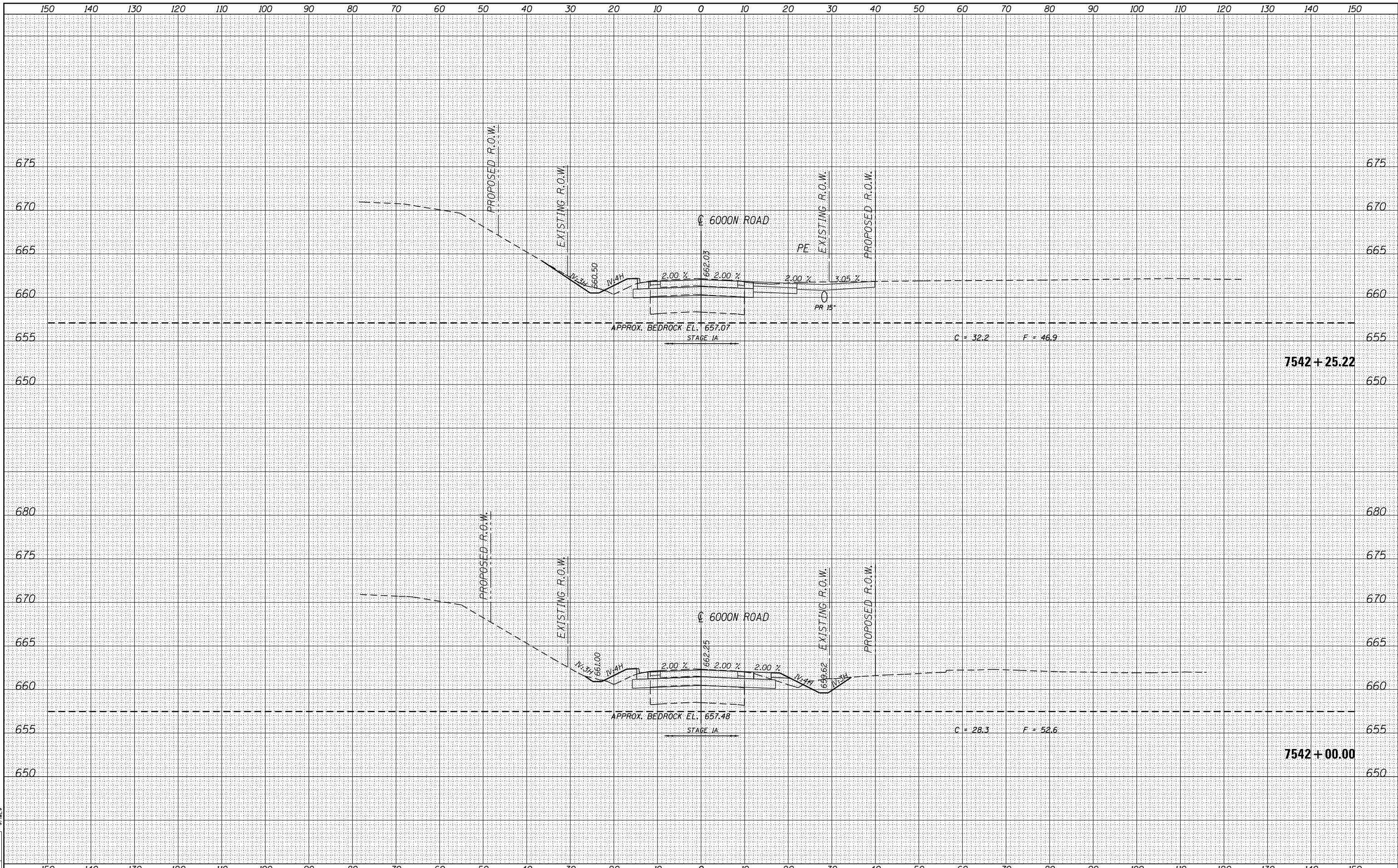
FILE NAME = D309H0038-sht-xsst023
 MODEL NAME = XS

USER NAME = carpenterj	DESIGNED - DPA	REVISED -
	DRAWN - MWH	REVISED -
PLOT SCALE = 20.0000' / in.	CHECKED - DPA	REVISED -
PLOT DATE = 4/2/2014	DATE - 12/03/13	REVISED -

STATE OF ILLINOIS
 DEPARTMENT OF TRANSPORTATION

CROSS SECTIONS - 6000N
 I-57 AND 6000N RD (BOURBONNAIS PARKWAY)
 BOURBONNAIS, IL
 SCALE: SHEET OF SHEETS STA. 7540+00.00 TO STA. 7541+00.00

F.A.I. RTE.	SECTION	COUNTY	TOTAL SHEETS	SHEET NO.
57	(46-1)HBK-1	KANKAKEE	819	702
			CONTRACT NO. 66982	
ILLINOIS FED. AID PROJECT				



LAYOUT: SIGGATEX
 DRAWN: SIGGATEX
 REVIEWED: SIGGATEX
 carpenterj
 4/2/2014
 8:15:58

FILE NAME = D309H0038-sht-xsst023
 MODEL NAME = XS

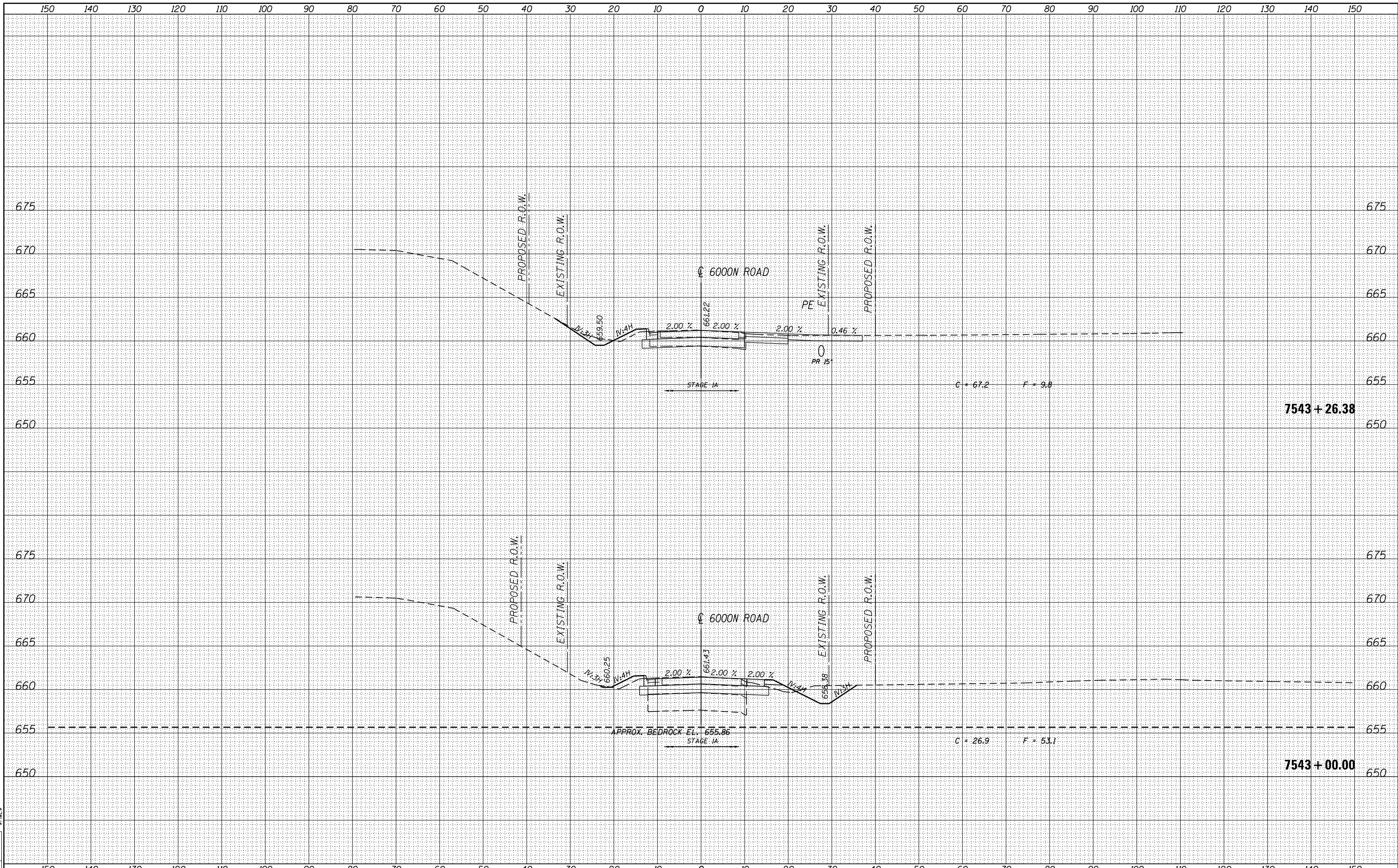
USER NAME = carpenterj	DESIGNED - DPA	REVISED -
	DRAWN - MWH	REVISED -
PLOT SCALE = 20.0000' / in.	CHECKED - DPA	REVISED -
PLOT DATE = 4/2/2014	DATE - 12/03/13	REVISED -

**STATE OF ILLINOIS
 DEPARTMENT OF TRANSPORTATION**

**CROSS SECTIONS - 6000N
 I-57 AND 6000N RD (BOURBONNAIS PARKWAY)
 BOURBONNAIS, IL**

SCALE: SHEET OF SHEETS STA. 7542+00.00 TO STA. 7542+25.22

F.A.I. RTE.	SECTION	COUNTY	TOTAL SHEETS	SHEET NO.
57	(46-1)HBK-1	KANKAKEE	819	703
CONTRACT NO. 66982				
ILLINOIS FED. AID PROJECT				



LAYOUT: S:\CADD\SSIGATEX
 DRAWN: S:\CADD\SSIGATEX
 REVIEWED: S:\CADD\SSIGATEX
 carpenterj
 4/2/2014
 8:15:53

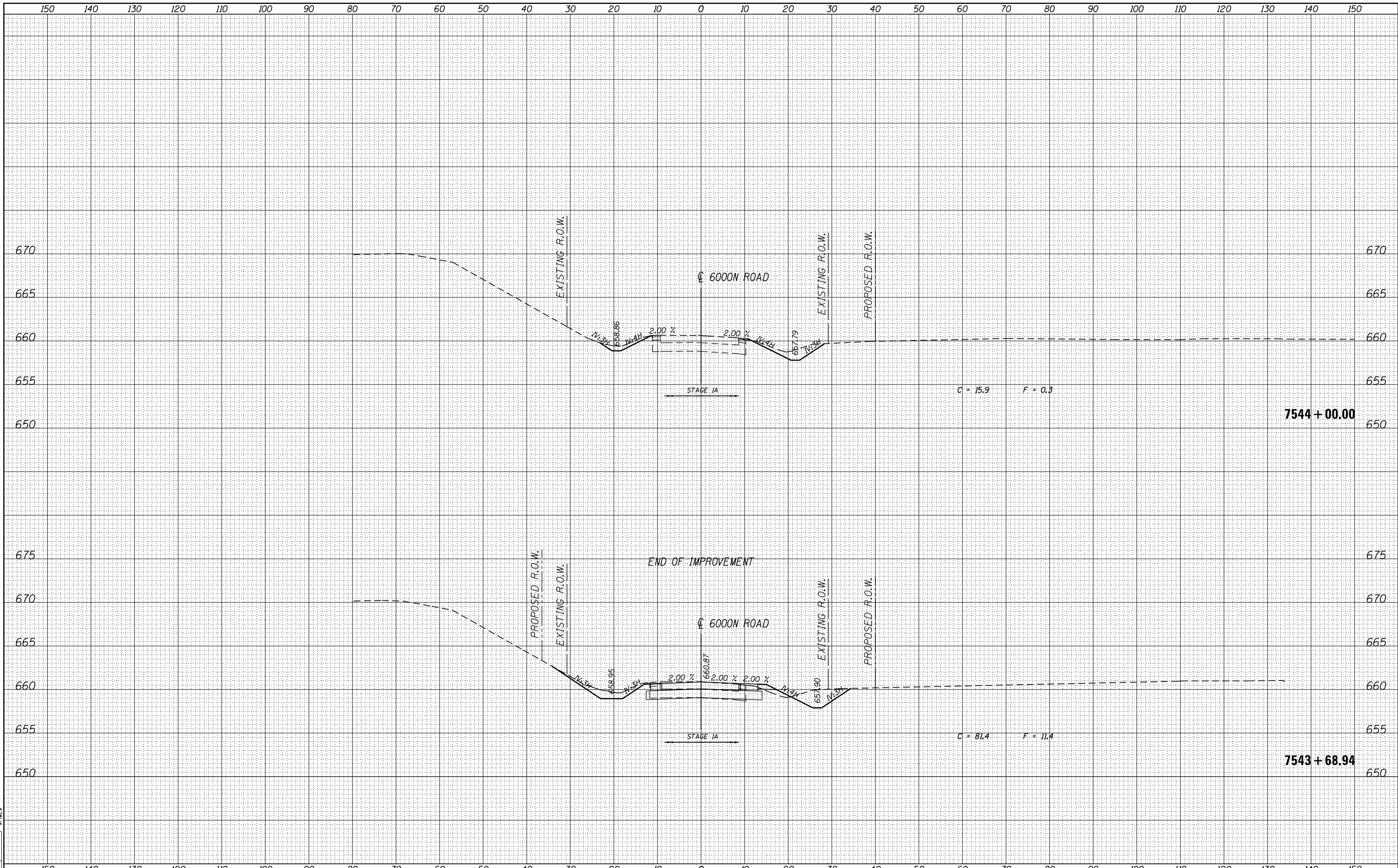
FILE NAME =
 D309H0038-sht-xsht023
 MODEL NAME =
 XS

USER NAME = carpenterj	DESIGNED - DPA	REVISED -
	DRAWN - MWH	REVISED -
PLOT SCALE = 20.0000' / in.	CHECKED - DPA	REVISED -
PLOT DATE = 4/2/2014	DATE - 12/03/13	REVISED -

STATE OF ILLINOIS
 DEPARTMENT OF TRANSPORTATION

CROSS SECTIONS - 6000N
 I-57 AND 6000N RD (BOURBONNAIS PARKWAY)
 BOURBONNAIS, IL
 SCALE: SHEET OF SHEETS STA. 7543+00.00 TO STA. 7543+26.38

F.A.I. RTE.	SECTION	COUNTY	TOTAL SHEETS	SHEET NO.
57	(46-1)HBK-1	KANKAKEE	819	704
			CONTRACT NO. 66982	
ILLINOIS FED. AID PROJECT				



LAYOUT: SIGGATEX
 DRAWN: SIGGATEX
 REVIEWED: SIGGATEX
 carpenterj
 4/2/2014
 8:15:53

FILE NAME = D309H0038-sht-xsst023
 MODEL NAME = XS

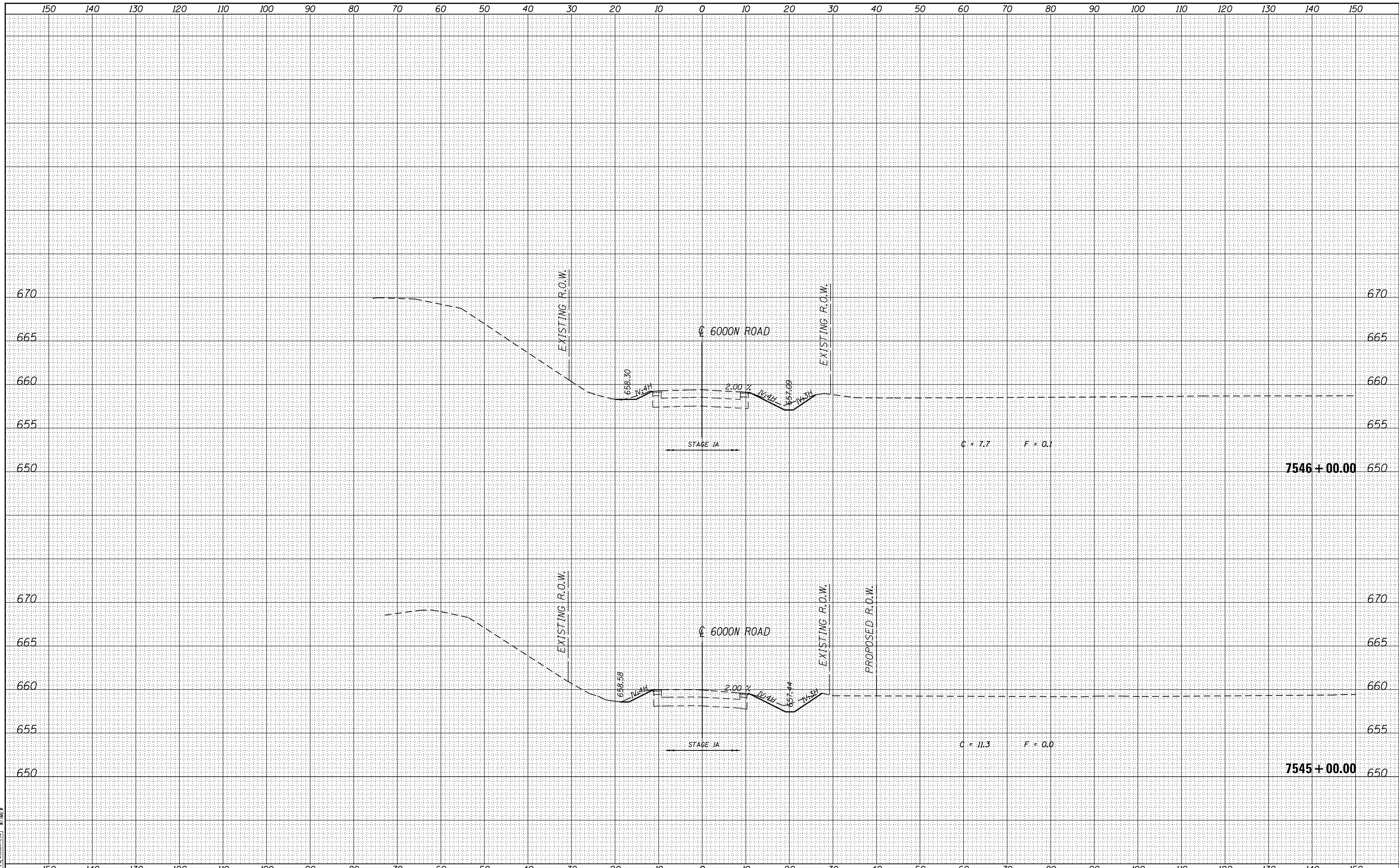
USER NAME = carpenterj	DESIGNED - DPA	REVISED -
	DRAWN - MWH	REVISED -
PLOT SCALE = 20.0000' / in.	CHECKED - DPA	REVISED -
PLOT DATE = 4/2/2014	DATE - 12/03/13	REVISED -

**STATE OF ILLINOIS
 DEPARTMENT OF TRANSPORTATION**

**CROSS SECTIONS - 6000N
 I-57 AND 6000N RD (BOURBONNAIS PARKWAY)
 BOURBONNAIS, IL**

SCALE: SHEET OF SHEETS STA. 7543+68.94 TO STA. 7544+00.00

F.A.I. RTE.	SECTION	COUNTY	TOTAL SHEETS	SHEET NO.
57	(46-1)HBK-1	KANKAKEE	819	705
			CONTRACT NO. 66982	
ILLINOIS FED. AID PROJECT				



LAYOUT: carpenterj
 DRAWN: 4/2/2014
 REVIEWED: 8/15/2014

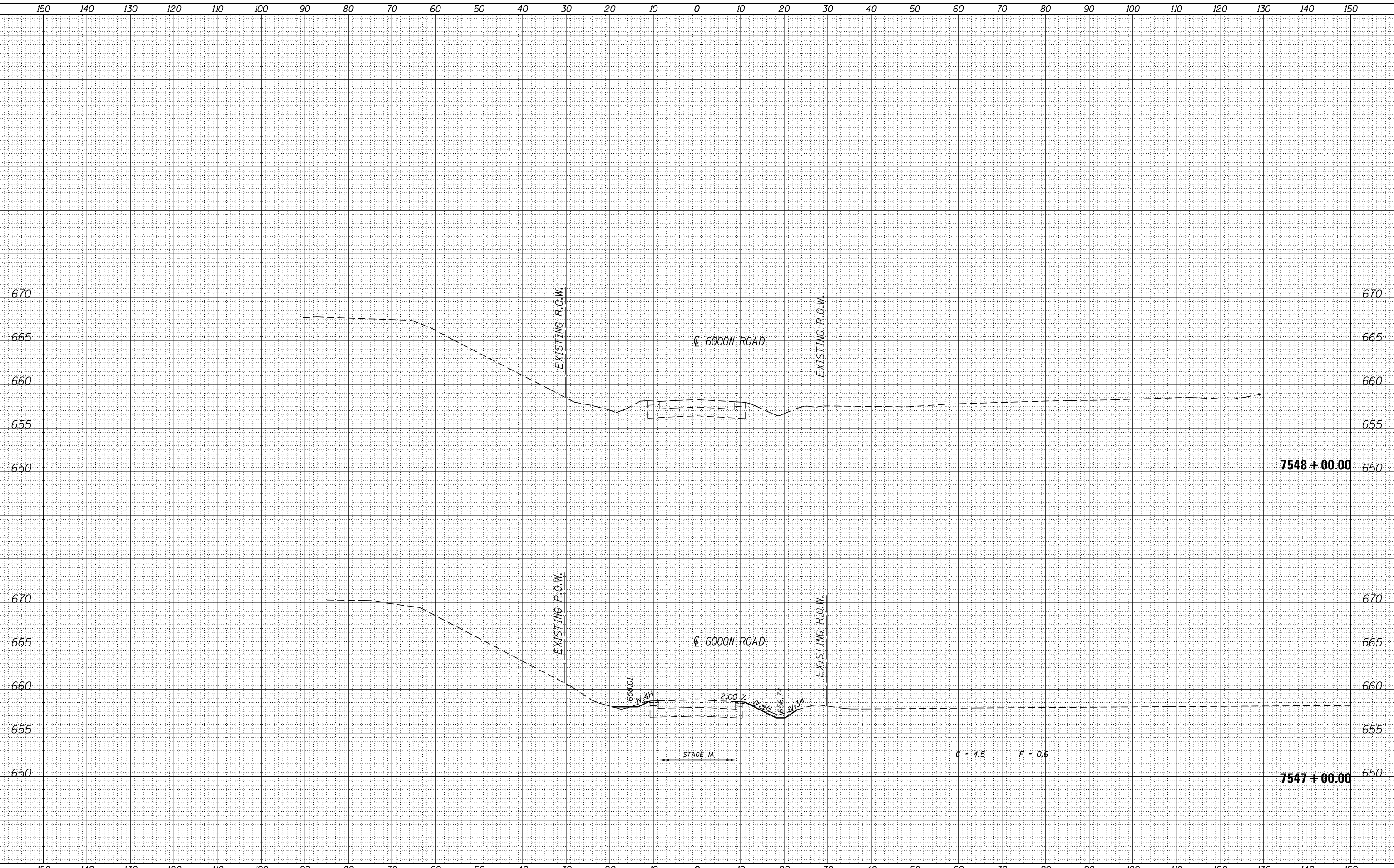
FILE NAME = D309H0038-sht-xsht023
 MODEL NAME = XS

USER NAME = carpenterj	DESIGNED - DPA	REVISED -
	DRAWN - MWH	REVISED -
PLOT SCALE = 20.0000' / in.	CHECKED - DPA	REVISED -
PLOT DATE = 4/2/2014	DATE - 12/03/13	REVISED -

STATE OF ILLINOIS
 DEPARTMENT OF TRANSPORTATION

CROSS SECTIONS - 6000N
 I-57 AND 6000N RD (BOURBONNAIS PARKWAY)
 BOURBONNAIS, IL
 SCALE: SHEET OF SHEETS STA. 7545+00.00 TO STA. 7546+00.00

F.A.I. RTE.	SECTION	COUNTY	TOTAL SHEETS	SHEET NO.
57	(46-1)HBK-1	KANKAKEE	819	706
CONTRACT NO. 66982				
ILLINOIS FED. AID PROJECT				



LAYOUT: \$SIGLATEX
 DRAWN: \$SIGLATEX
 REVIEWED: \$SIGLATEX
 carpenterj
 4/2/2014
 8:15:53

FILE NAME = D309H0038-sht-xsst023
 MODEL NAME = XS

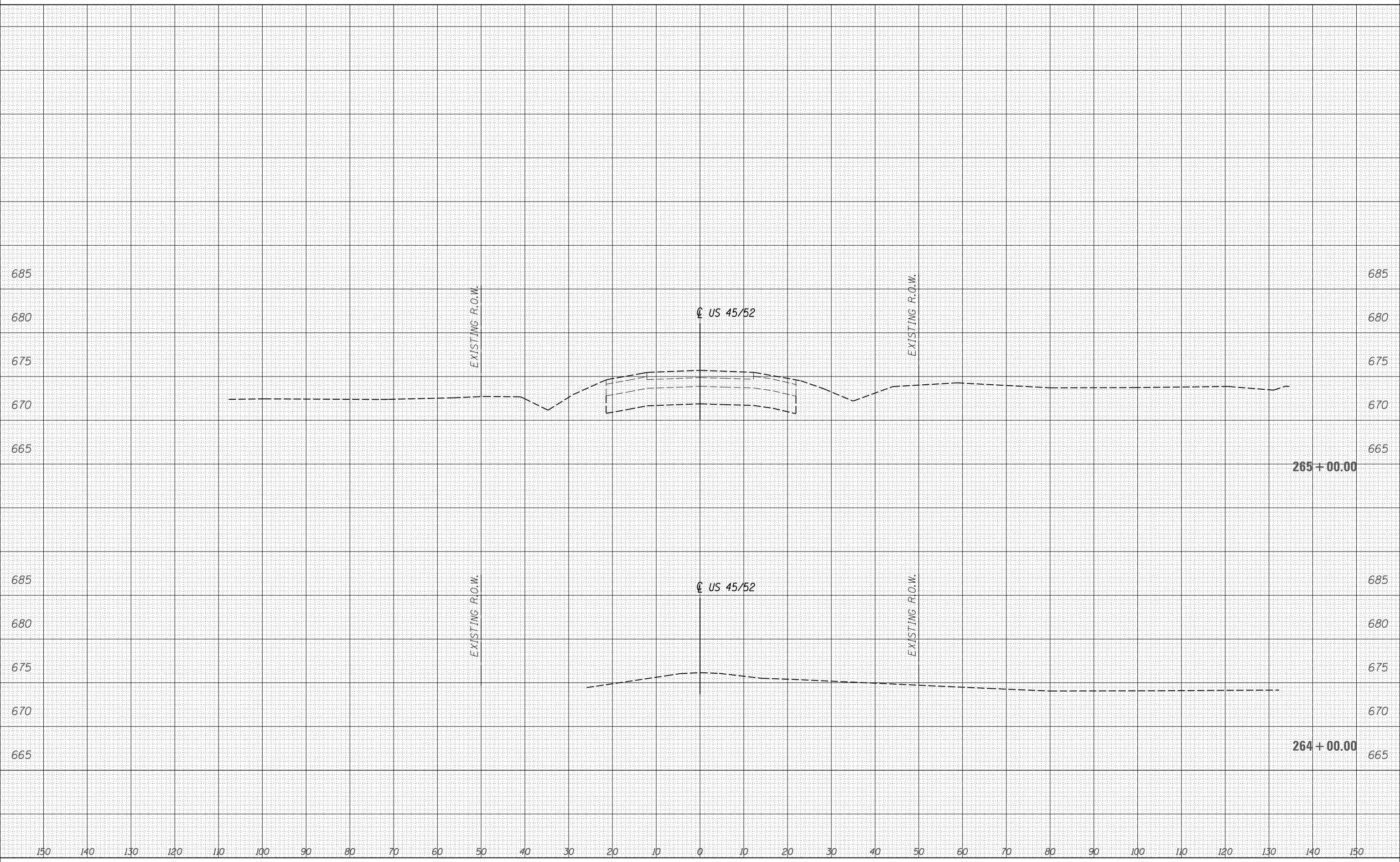
USER NAME = carpenterj	DESIGNED - DPA	REVISED -
	DRAWN - MWH	REVISED -
PLOT SCALE = 20.0000' / in.	CHECKED - DPA	REVISED -
PLOT DATE = 4/2/2014	DATE - 12/03/13	REVISED -

STATE OF ILLINOIS
 DEPARTMENT OF TRANSPORTATION

CROSS SECTIONS - 6000N
 I-57 AND 6000N RD (BOURBONNAIS PARKWAY)
 BOURBONNAIS, IL
 SCALE: SHEET OF SHEETS STA. 7547+00.00 TO STA. 7548+00.00

F.A.I. RTE.	SECTION	COUNTY	TOTAL SHEETS	SHEET NO.
57	(46-1)HBK-1	KANKAKEE	819	707
CONTRACT NO. 66982				
ILLINOIS FED. AID PROJECT				

150 140 130 120 110 100 90 80 70 60 50 40 30 20 10 0 10 20 30 40 50 60 70 80 90 100 110 120 130 140 150



LAYOUT DPA 03.06.2013
 DRAWN MWH 10.15.2013
 REVIEWED DPA 10.17.2013
 XS

FILE NAME = D309H0038-sht-xsst017
 MODEL NAME = XS

USER NAME = hussu00411
 DESIGNED - DPA
 DRAWN - MWH
 CHECKED - DPA
 PLOT DATE = 12/03/2013

REVISED -
 REVISED -
 REVISED -
 REVISED -

**STATE OF ILLINOIS
 DEPARTMENT OF TRANSPORTATION**

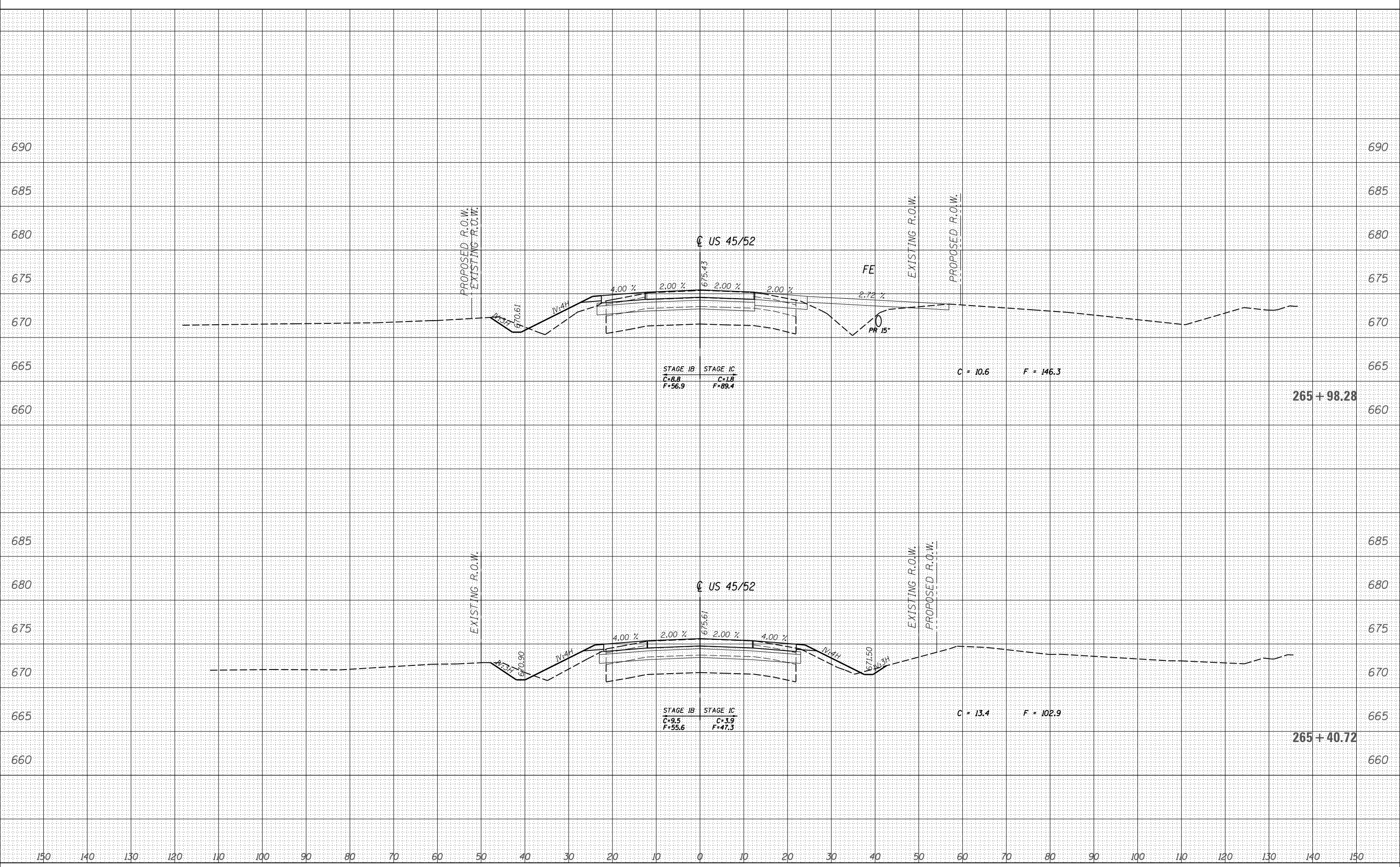
**CROSS SECTIONS - US 45/52
 I-57 AND 6000N RD (BOURBONNAIS PARKWAY)
 BOURBONNAIS, IL**

SCALE: SHEET OF SHEETS STA. 264+00.00 TO STA. 265+00.00

F.A.I. RTE.	SECTION	COUNTY	TOTAL SHEETS	SHEET NO.
57	(46-1)HBK-1	KANKAKEE	819	708
CONTRACT NO. 66982				

ILLINOIS FED. AID PROJECT

150 140 130 120 110 100 90 80 70 60 50 40 30 20 10 0 10 20 30 40 50 60 70 80 90 100 110 120 130 140 150



huss0041
12/03/2013 7:56:47 AM

FILE NAME = D309H0038-sht-xsst017
MODEL NAME = XS

USER NAME = huss0041
PLOT SCALE = 20.0000' / in.
PLOT DATE = 12/03/2013

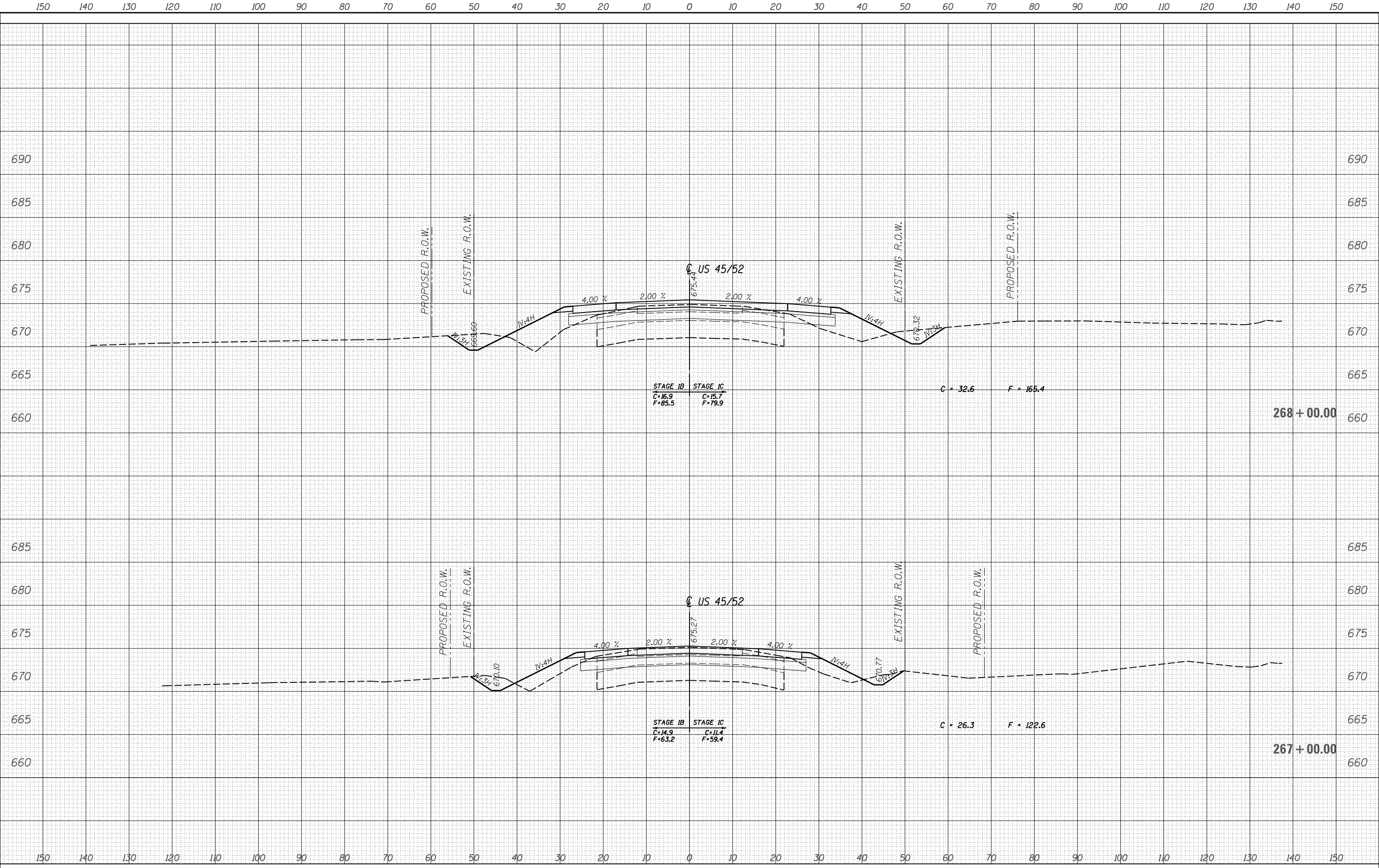
DESIGNED - DPA
DRAWN - MWH
CHECKED - DPA
DATE - 12/03/13

REVISED -
REVISED -
REVISED -
REVISED -

STATE OF ILLINOIS
DEPARTMENT OF TRANSPORTATION

CROSS SECTIONS - US 45/52
I-57 AND 6000N RD (BOURBONNAIS PARKWAY)
BOURBONNAIS, IL
SCALE: SHEET OF SHEETS STA. 265+40.82 TO STA. 265+98.28

F.A.I. RTE.	SECTION	COUNTY	TOTAL SHEETS	SHEET NO.
57	(46-1)HBK-1	KANKAKEE	819	709
CONTRACT NO. 66982				
ILLINOIS FED. AID PROJECT				



LAYOUT DPA 03.06.2013
 DRAWN MWH 10.15.2013
 REVIEWED DPA 10.17.2013
 XS

FILE NAME = D309H0038-sht-xsst017
 MODEL NAME =

USER NAME = hussu00411
 PLOT SCALE = 20.0000' / in.
 PLOT DATE = 12/03/2013

DESIGNED - DPA
 DRAWN - MWH
 CHECKED - DPA
 DATE - 12/03/13

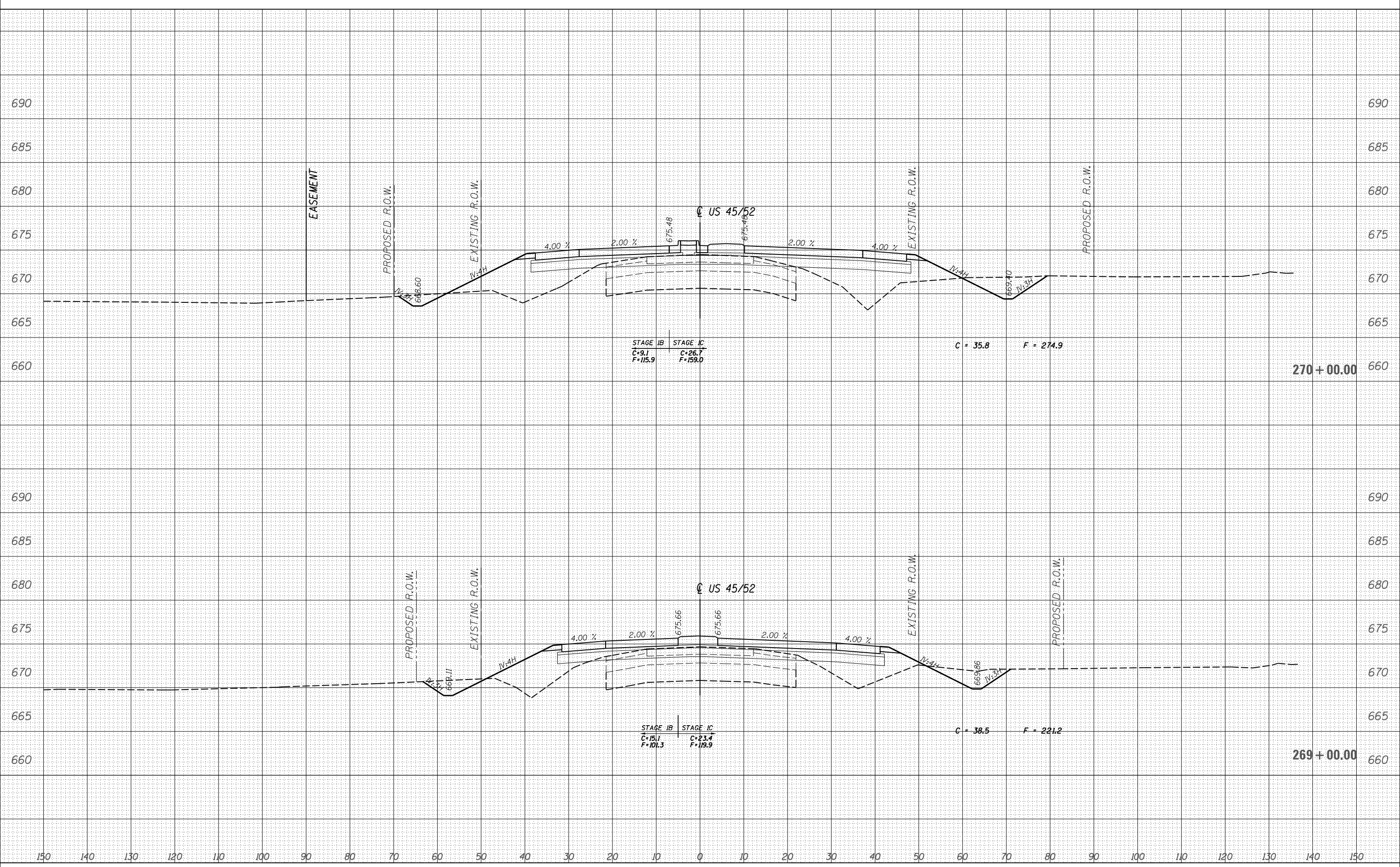
REVISED -
 REVISED -
 REVISED -
 REVISED -

STATE OF ILLINOIS
DEPARTMENT OF TRANSPORTATION

CROSS SECTIONS - US 45/52
I-57 AND 6000N RD (BOURBONNAIS PARKWAY)
BOURBONNAIS, IL
 SCALE: SHEET OF SHEETS STA. 267+00.00 TO STA. 268+00.00

F.A.I. RTE.	SECTION	COUNTY	TOTAL SHEETS	SHEET NO.
57	(46-1)HBK-1	KANKAKEE	819	710
CONTRACT NO. 66982				
ILLINOIS FED. AID PROJECT				

150 140 130 120 110 100 90 80 70 60 50 40 30 20 10 0 10 20 30 40 50 60 70 80 90 100 110 120 130 140 150



LAYOUT DPA 03.06.2013
 DRAWN MWH 10.15.2013
 REVIEWED DPA 10.17.2013
 XS

FILE NAME =
 D309H0038-sht-xsst017
 MODEL NAME =

USER NAME = hussu00411
 PLOT SCALE = 20.0000' / in.
 PLOT DATE = 12/03/2013

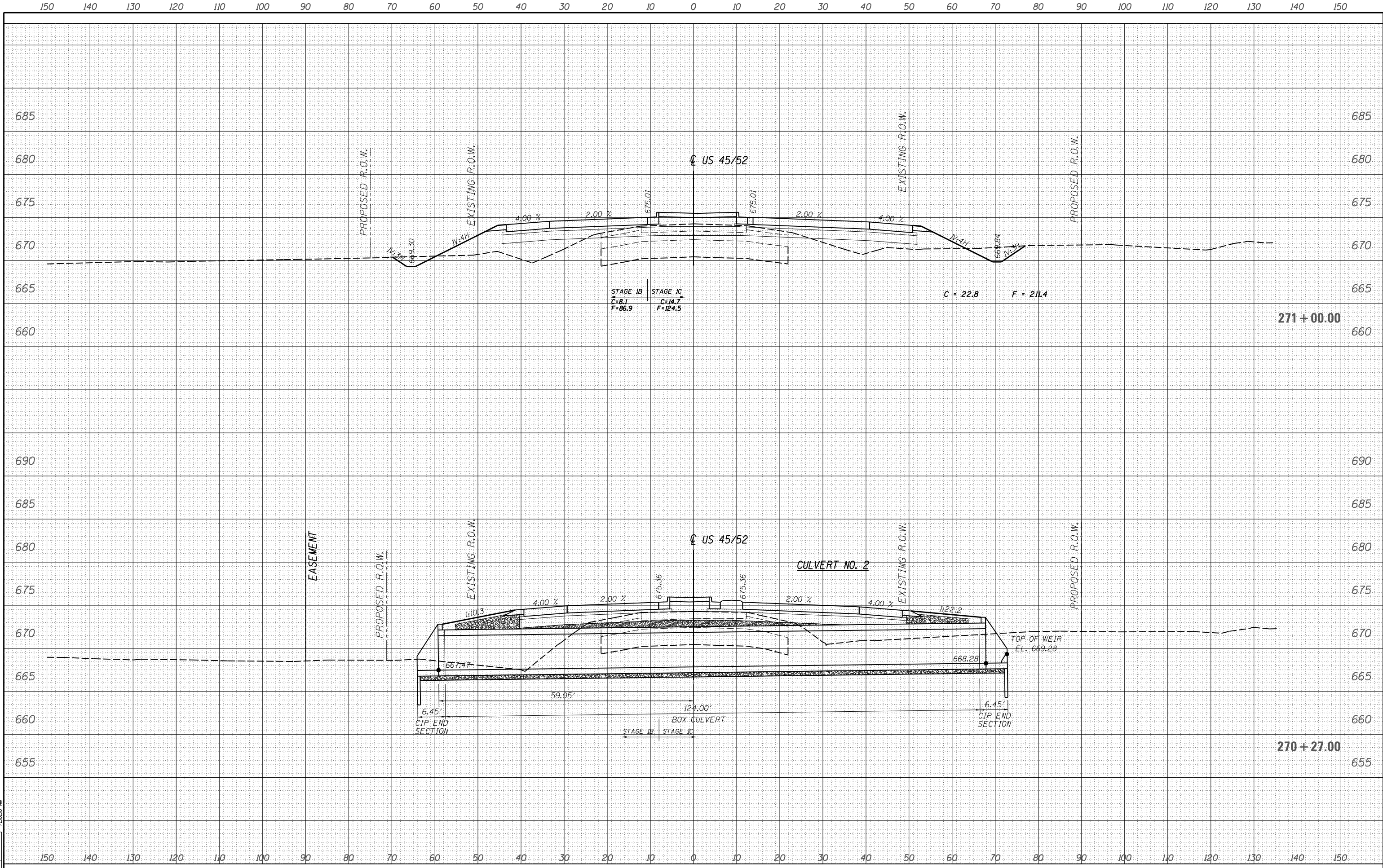
DESIGNED - DPA
 DRAWN - MWH
 CHECKED - DPA
 DATE - 12/03/13

REVISED -
 REVISED -
 REVISED -
 REVISED -

STATE OF ILLINOIS
 DEPARTMENT OF TRANSPORTATION

CROSS SECTIONS - US 45/52
 I-57 AND 6000N RD (BOURBONNAIS PARKWAY)
 BOURBONNAIS, IL
 SCALE: SHEET OF SHEETS STA. 269+00.00 TO STA. 270+00.00

F.A.I. RTE.	SECTION	COUNTY	TOTAL SHEETS	SHEET NO.
57	(46-1)HBK-1	KANKAKEE	819	711
CONTRACT NO. 66982				
ILLINOIS FED. AID PROJECT				



LAYOUT DPA 03.06.2013
 DRAWN MMH 10.15.2013
 REVIEWED DPA 10.17.2013
 XS

FILE NAME =
 D309H0038-sht-xsst017
 MODEL NAME =
 XS

USER NAME = hussu00411
 DESIGNED - DPA
 DRAWN - MMH
 CHECKED - DPA
 PLOT DATE = 12/03/2013

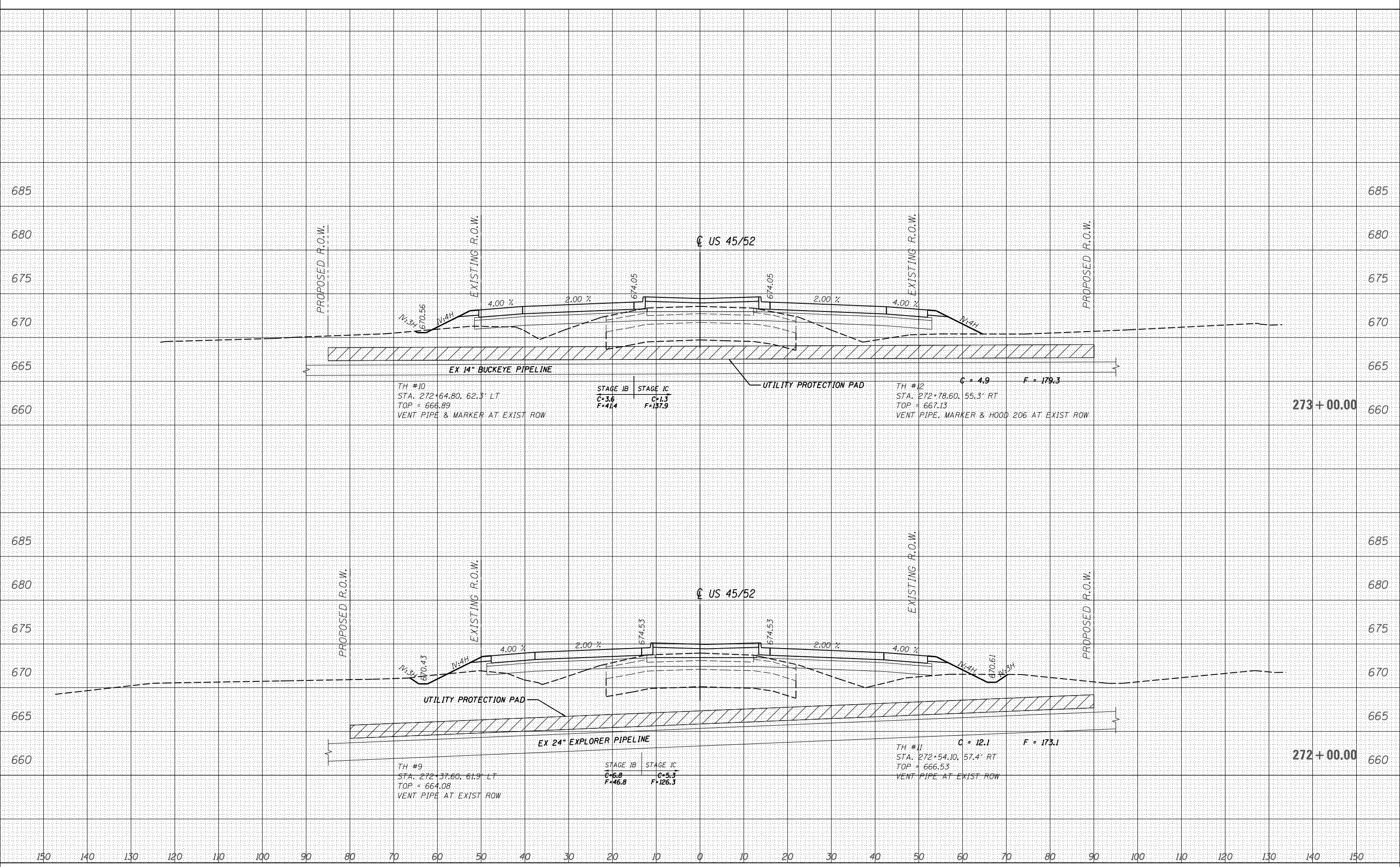
REVISED -
 REVISED -
 REVISED -
 REVISED -

STATE OF ILLINOIS
 DEPARTMENT OF TRANSPORTATION

CROSS SECTIONS - US 45/52
 I-57 AND 6000 RD (BOURBONNAIS PARKWAY)
 BOURBONNAIS, IL
 SCALE: SHEET OF SHEETS STA. 270+27.00 TO STA. 271+00.00

F.A.I. RTE.	SECTION	COUNTY	TOTAL SHEETS	SHEET NO.
57	(46-1)HBK-1	KANKAKEE	819	712
CONTRACT NO. 66982				
ILLINOIS FED. AID PROJECT				

150 140 130 120 110 100 90 80 70 60 50 40 30 20 10 0 10 20 30 40 50 60 70 80 90 100 110 120 130 140 150



huss0041
 12/03/2013 7:50:25 AM
 DPA 03.06.2013
 MWH 10.15.2013
 DPA 10.17.2013

FILE NAME =
 D309H0038-sht-xsst017
 MODEL NAME =
 XS

USER NAME = huss0041
 DESIGNED - DPA
 DRAWN - MWH
 CHECKED - DPA
 DATE - 12/03/13

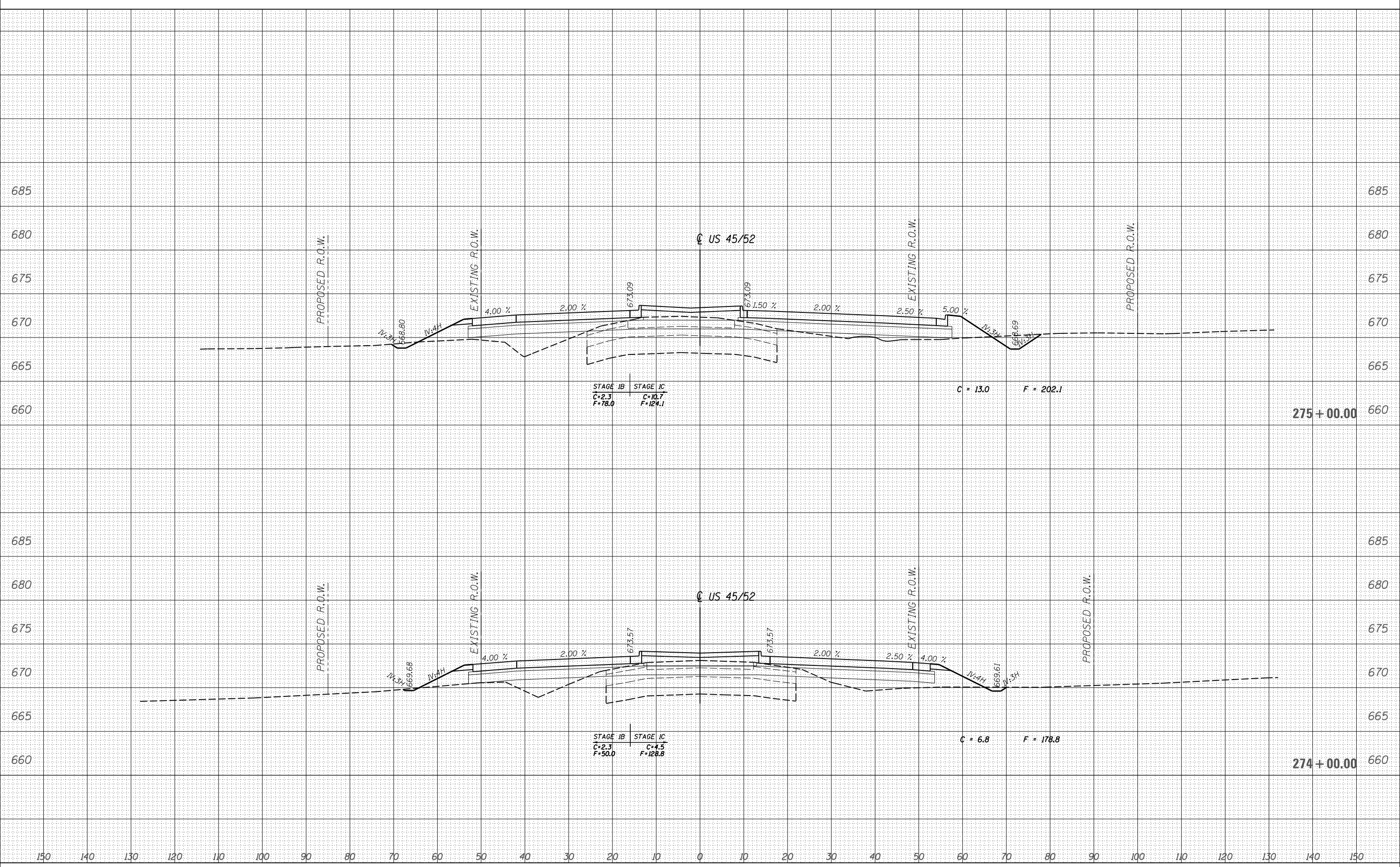
REVISED -
 REVISED -
 REVISED -
 REVISED -

STATE OF ILLINOIS
 DEPARTMENT OF TRANSPORTATION

CROSS SECTIONS - US 45/52
 I-57 AND 6000N RD (BOURBONNAIS PARKWAY)
 BOURBONNAIS, IL
 SCALE: SHEET OF SHEETS STA. 272+00.00 TO STA. 273+00.00

F.A.I. RTE.	SECTION	COUNTY	TOTAL SHEETS	SHEET NO.
57	(46-1)HBK-1	KANKAKEE	819	713
CONTRACT NO. 66982				
ILLINOIS FED. AID PROJECT				

150 140 130 120 110 100 90 80 70 60 50 40 30 20 10 0 10 20 30 40 50 60 70 80 90 100 110 120 130 140 150



LAYOUT DPA 03.06.2013
 DRAWN MWH 10.15.2013
 REVIEWED DPA 10.17.2013
 XS

FILE NAME = D309H0038-sht-xsst017
 MODEL NAME =

USER NAME = hussu00411
 PLOT SCALE = 20.0000' / in.
 PLOT DATE = 12/03/13

DESIGNED - DPA
 DRAWN - MWH
 CHECKED - DPA
 DATE - 12/03/13

REVISED -
 REVISED -
 REVISED -
 REVISED -

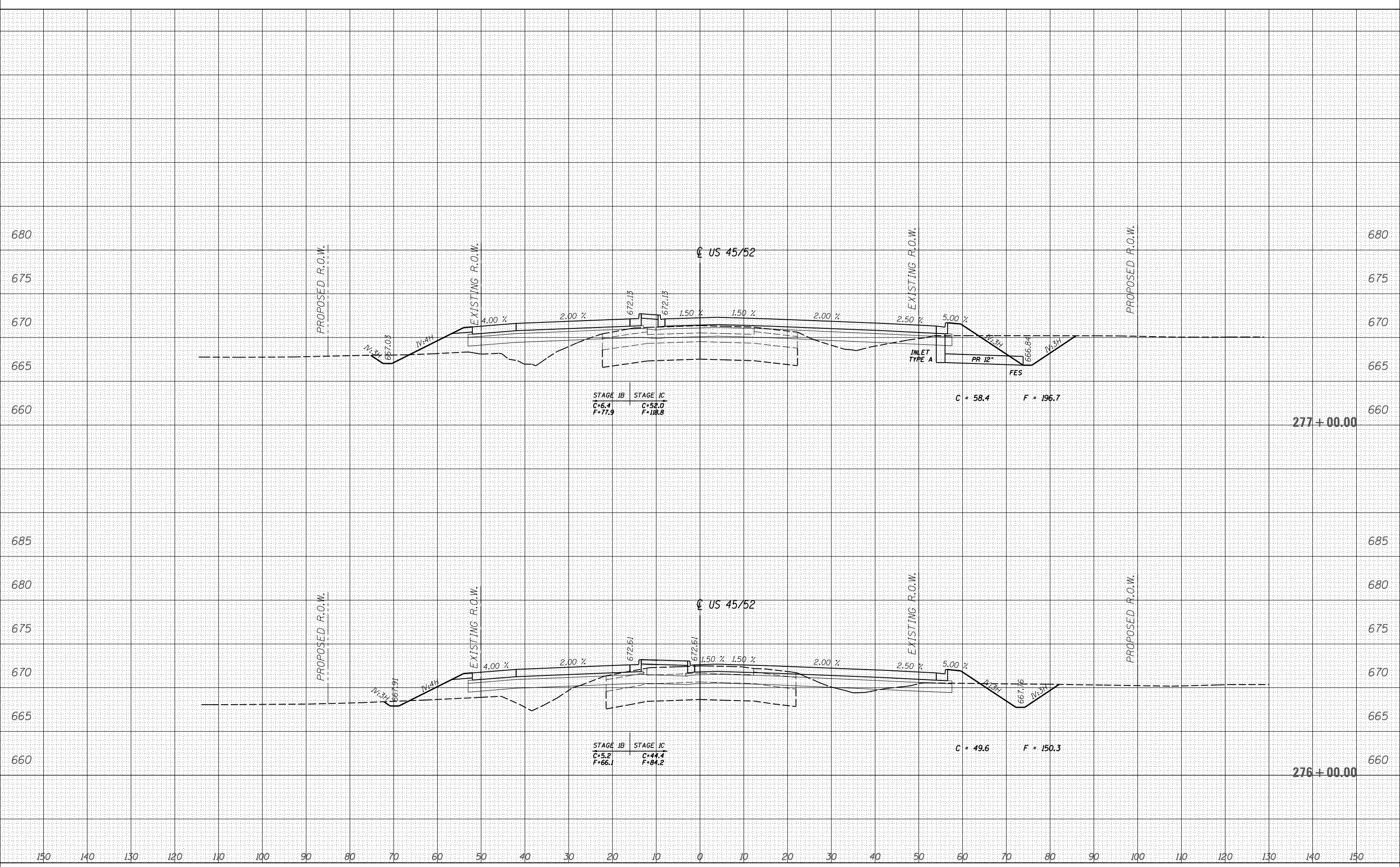
**STATE OF ILLINOIS
 DEPARTMENT OF TRANSPORTATION**

**CROSS SECTIONS - US 45/52
 I-57 AND 6000N RD (BOURBONNAIS PARKWAY)
 BOURBONNAIS, IL**
 SCALE: SHEET OF SHEETS STA. 274+00.00 TO STA. 275+00.00

F.A.I. RTE.	SECTION	COUNTY	TOTAL SHEETS	SHEET NO.
57	(46-1)HBK-1	KANKAKEE	819	714
CONTRACT NO. 66982				

ILLINOIS FED. AID PROJECT

150 140 130 120 110 100 90 80 70 60 50 40 30 20 10 0 10 20 30 40 50 60 70 80 90 100 110 120 130 140 150



LAYOUT DPA 03.06.2013
 DRAWN MWH 10.15.2013
 REVIEWED DPA 10.17.2013
 XS

FILE NAME =
 D309H0038-sht-xsht017
 MODEL NAME =
 XS

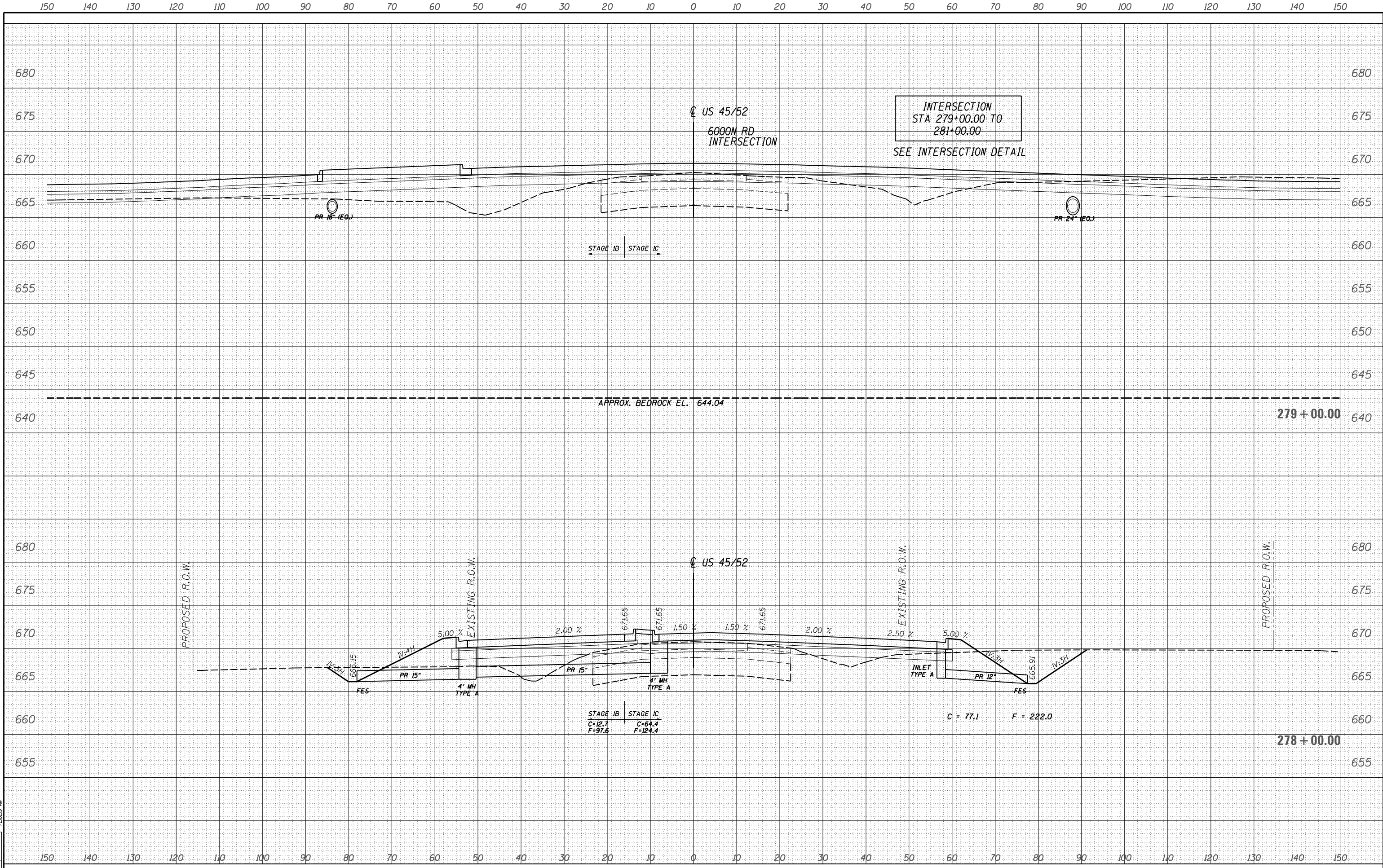
USER NAME = hussu00411
 DESIGNED - DPA
 DRAWN - MWH
 CHECKED - DPA
 PLOT DATE = 12/03/2013

REVISED -
 REVISED -
 REVISED -
 REVISED -

STATE OF ILLINOIS
 DEPARTMENT OF TRANSPORTATION

CROSS SECTIONS - US 45/52
 I-57 AND 6000N RD (BOURBONNAIS PARKWAY)
 BOURBONNAIS, IL
 SCALE: SHEET OF SHEETS STA. 276+00.00 TO STA. 277+00.00

F.A.I. RTE.	SECTION	COUNTY	TOTAL SHEETS	SHEET NO.
57	(46-1)HBK-1	KANKAKEE	819	715
CONTRACT NO. 66982				
ILLINOIS FED. AID PROJECT				



LAYOUT DPA 03.06.2013
 DRAWN MWH 10.15.2013
 REVIEWED DPA 10.17.2013
 XS

FILE NAME =
 D309H0038-sht-xsst017
 MODEL NAME =
 XS

USER NAME = hussu00411
 PLOT SCALE = 20.0000' / in.
 PLOT DATE = 12/03/2013

DESIGNED - DPA
 DRAWN - MWH
 CHECKED - DPA
 DATE - 12/03/13

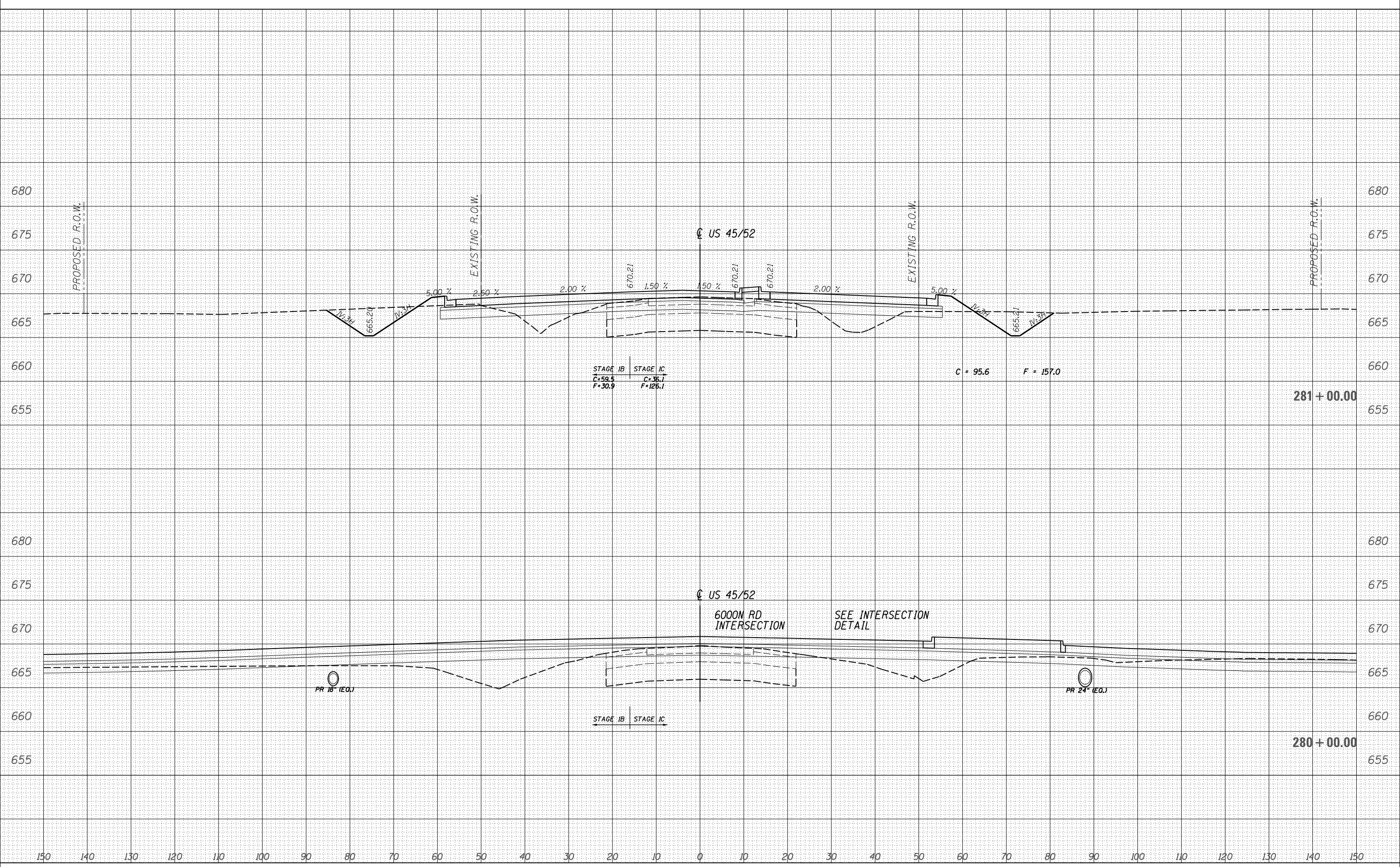
REVISED -
 REVISED -
 REVISED -
 REVISED -

**STATE OF ILLINOIS
 DEPARTMENT OF TRANSPORTATION**

CROSS SECTIONS - US 45/52
I-57 AND 6000 RD (BOURBONNAIS PARKWAY)
BOURBONNAIS, IL
 SCALE: SHEET OF SHEETS STA. 278+00.00 TO STA. 279+00.00

F.A.I. RTE.	SECTION	COUNTY	TOTAL SHEETS	SHEET NO.
57	(46-1)HBK-1	KANKAKEE	819	716
CONTRACT NO. 66982				
ILLINOIS FED. AID PROJECT				

150 140 130 120 110 100 90 80 70 60 50 40 30 20 10 0 10 20 30 40 50 60 70 80 90 100 110 120 130 140 150



LAYOUT DPA 03.06.2013
 DRAWN MWH 10.15.2013
 REVIEWED DPA 10.17.2013
 XS

FILE NAME =
 D309H0038-sht-xsst017
 MODEL NAME =

USER NAME = hussu00411
 PLOT SCALE = 20.0000' / in.
 PLOT DATE = 12/03/2013

DESIGNED - DPA
 DRAWN - MWH
 CHECKED - DPA
 DATE - 12/03/13

REVISED -
 REVISED -
 REVISED -
 REVISED -

**STATE OF ILLINOIS
 DEPARTMENT OF TRANSPORTATION**

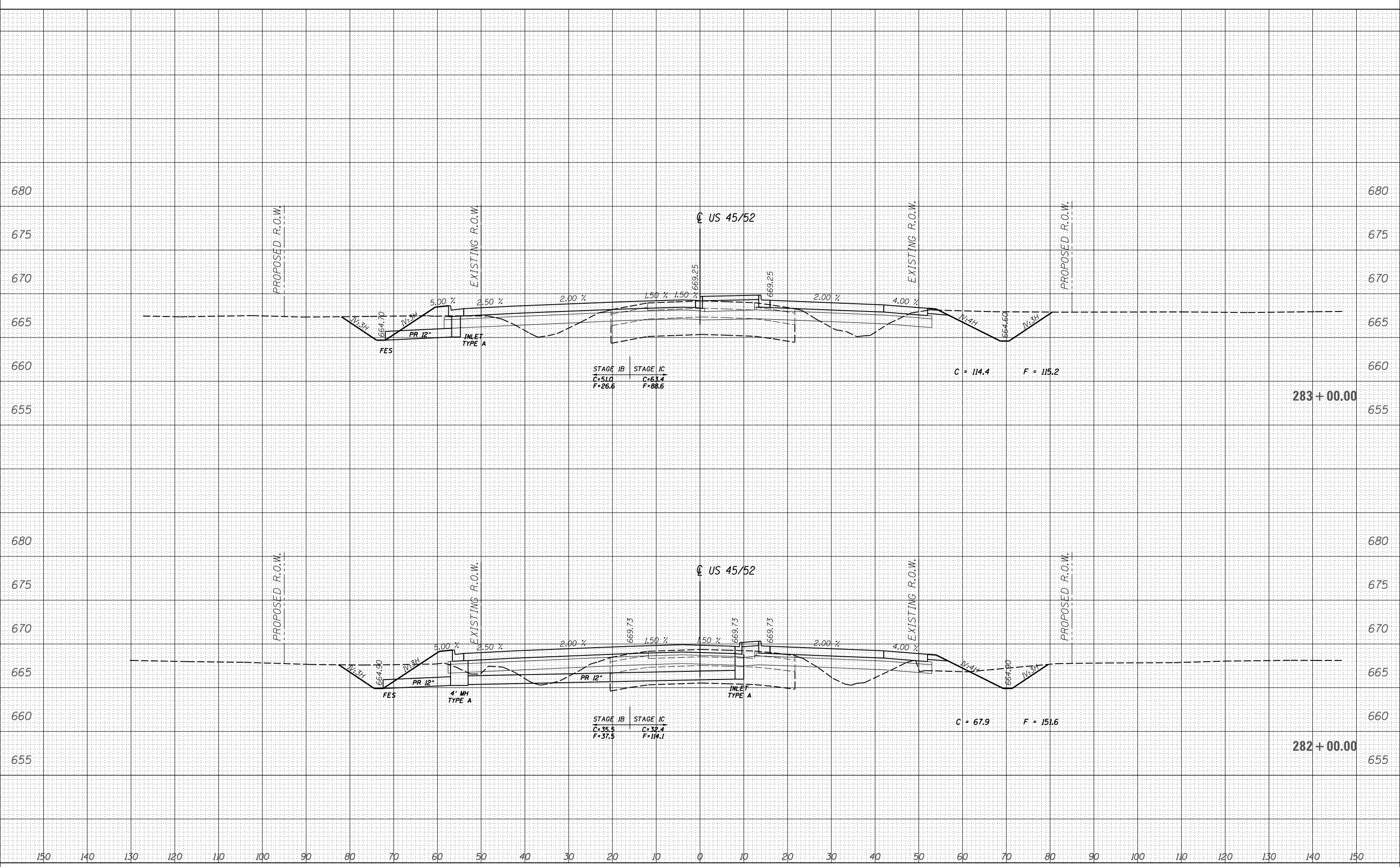
**CROSS SECTIONS - US 45/52
 I-57 AND 6000 RD (BOURBONNAIS PARKWAY)
 BOURBONNAIS, IL**

SCALE: SHEET OF SHEETS STA. 280+00.00 TO STA. 281+00.00

F.A.I. RTE.	SECTION	COUNTY	TOTAL SHEETS	SHEET NO.
57	(46-1)HBK-1	KANKAKEE	819	717
CONTRACT NO. 66982				

ILLINOIS FED. AID PROJECT

150 140 130 120 110 100 90 80 70 60 50 40 30 20 10 0 10 20 30 40 50 60 70 80 90 100 110 120 130 140 150



LAYOUT DPA 03.06.2013
 DRAWN MWH 10.15.2013
 REVIEWED DPA 10.17.2013
 XS

FILE NAME = D309H0038-sht-xsht017
 MODEL NAME = XS

USER NAME = huss00411	DESIGNED - DPA	REVISED -
PLOT SCALE = 20.0000' / in.	DRAWN - MWH	REVISED -
PLOT DATE = 12/03/2013	CHECKED - DPA	REVISED -
DATE = 12/03/13	REVIEWED -	REVISED -

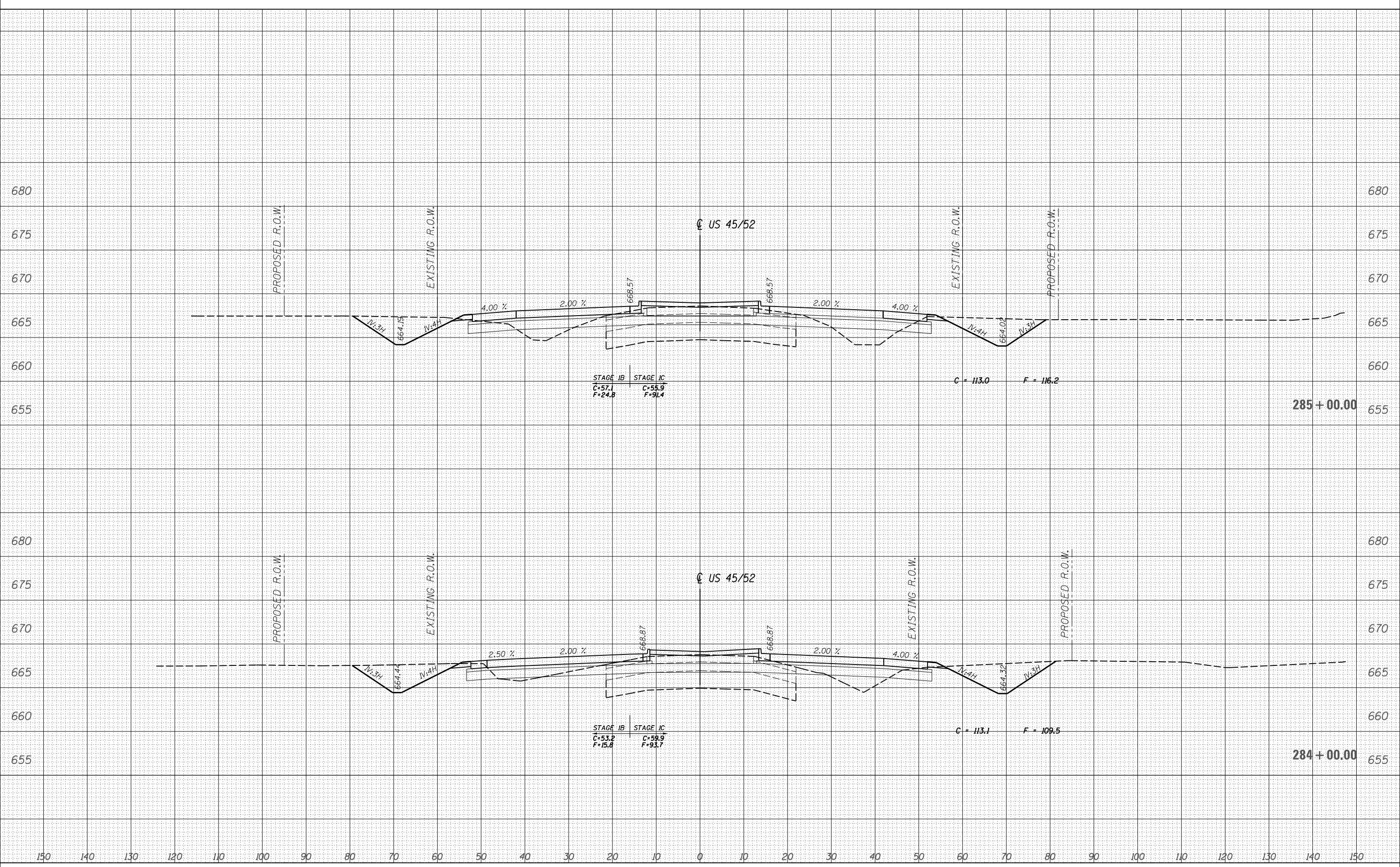
**STATE OF ILLINOIS
 DEPARTMENT OF TRANSPORTATION**

CROSS SECTIONS - US 45/52
I-57 AND 6000N RD (BOURBONNAIS PARKWAY)
BOURBONNAIS, IL

SCALE: SHEET OF SHEETS STA. 282+00.00 TO STA. 283+00.00

F.A.I. RTE. 57	SECTION (46-1)HBK-1	COUNTY KANKAKEE	TOTAL SHEETS 819	SHEET NO. 718
CONTRACT NO. 66982				
ILLINOIS FED. AID PROJECT				

150 140 130 120 110 100 90 80 70 60 50 40 30 20 10 0 10 20 30 40 50 60 70 80 90 100 110 120 130 140 150



huss0041
12/03/2013
10:17:20 AM

FILE NAME = D309H0038-sht-xsst017
MODEL NAME = XS

USER NAME = huss0041
DESIGNED - DPA
DRAWN - MWH
CHECKED - DPA
DATE - 12/03/13

DESIGNED - DPA
DRAWN - MWH
CHECKED - DPA
DATE - 12/03/13

REVISED -
REVISED -
REVISED -
REVISED -

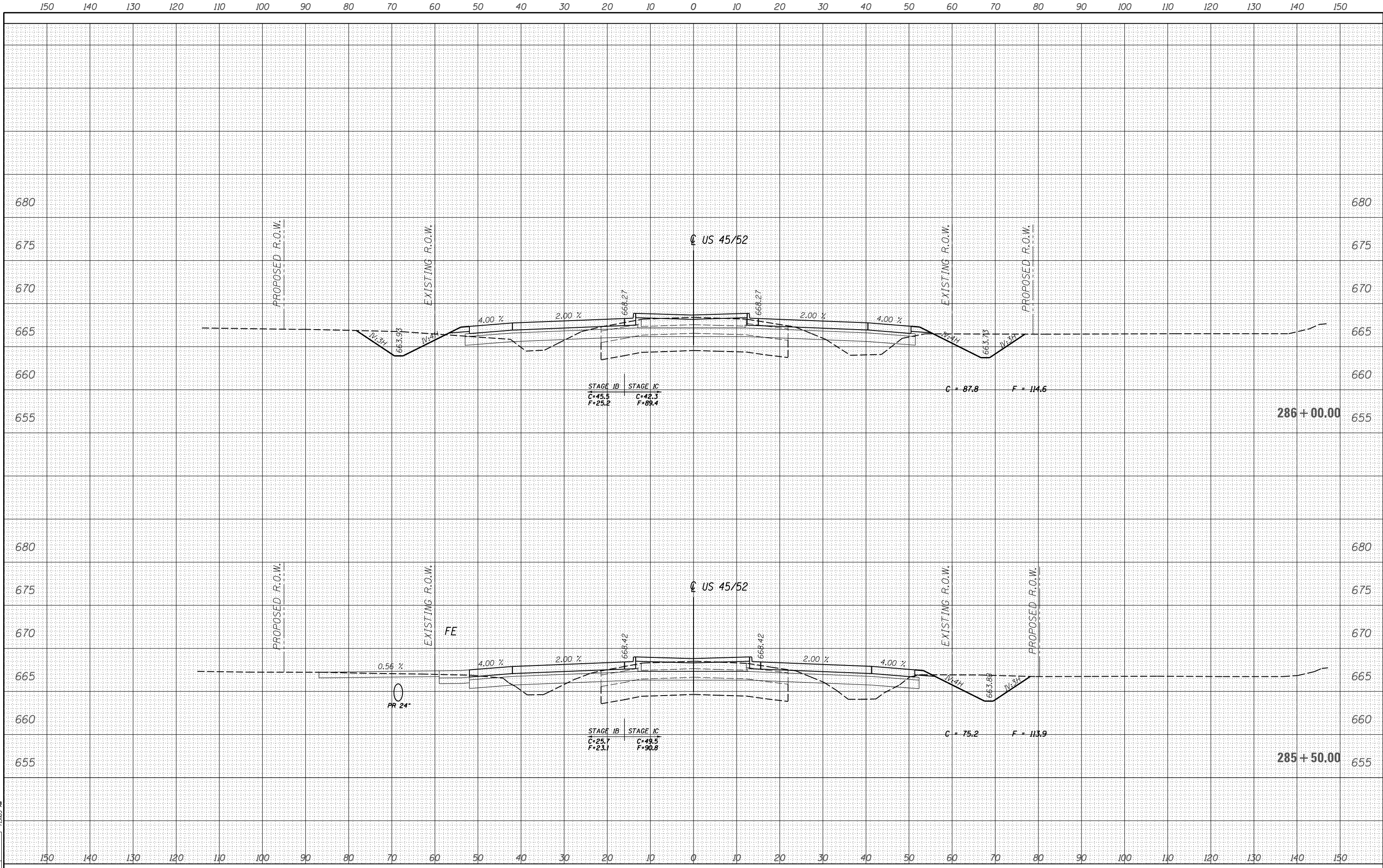
**STATE OF ILLINOIS
DEPARTMENT OF TRANSPORTATION**

**CROSS SECTIONS - US 45/52
I-57 AND 6000 RD (BOURBONNAIS PARKWAY)
BOURBONNAIS, IL**

SCALE: SHEET OF SHEETS STA. 284+00.00 TO STA. 285+00.00

F.A.I. RTE.	SECTION	COUNTY	TOTAL SHEETS	SHEET NO.
57	(46-1)HBK-1	KANKAKEE	819	719
CONTRACT NO. 66982				

ILLINOIS FED. AID PROJECT



LAYOUT DPA 03.06.2013
 DRAWN MWH 10.15.2013
 REVIEWED DPA 10.17.2013
 XS

FILE NAME =
 D309H0038-sht-xsst017
 MODEL NAME =
 XS

USER NAME = hussu00411
 PLOT SCALE = 20.0000' / in.
 PLOT DATE = 12/03/2013

DESIGNED - DPA
 DRAWN - MWH
 CHECKED - DPA
 DATE - 12/03/13

REVISED -
 REVISED -
 REVISED -
 REVISED -

**STATE OF ILLINOIS
 DEPARTMENT OF TRANSPORTATION**

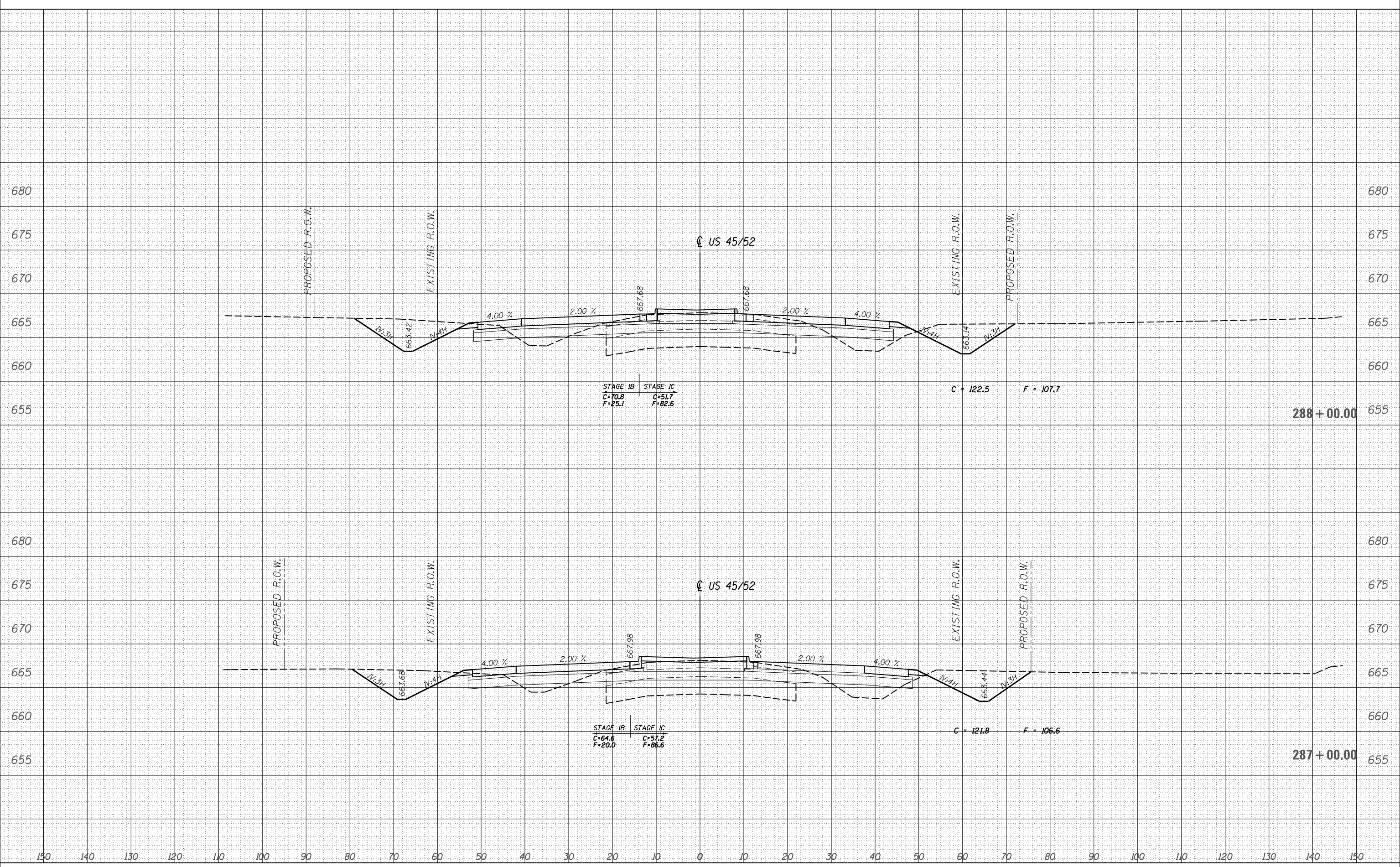
CROSS SECTIONS - US 45/52
I-57 AND 6000N RD (BOURBONNAIS PARKWAY)
BOURBONNAIS, IL

SCALE: SHEET OF SHEETS STA. 285+50.00 TO STA. 286+00.00

F.A.I. RTE.	SECTION	COUNTY	TOTAL SHEETS	SHEET NO.
57	(46-1)HBK-1	KANKAKEE	819	720
CONTRACT NO. 66982				

ILLINOIS FED. AID PROJECT

150 140 130 120 110 100 90 80 70 60 50 40 30 20 10 0 10 20 30 40 50 60 70 80 90 100 110 120 130 140 150



LAYOUT DPA 03.06.2013
 DRAWN MWH 10.15.2013
 REVIEWED DPA 10.17.2013
 XS

FILE NAME = D309H0038-sht-xsht017
 MODEL NAME = XS

USER NAME = hussu00411
 PLOT SCALE = 20.0000' / in.
 PLOT DATE = 12/03/2013

DESIGNED - DPA
 DRAWN - MWH
 CHECKED - DPA
 DATE - 12/03/13

REVISED -
 REVISED -
 REVISED -
 REVISED -

**STATE OF ILLINOIS
 DEPARTMENT OF TRANSPORTATION**

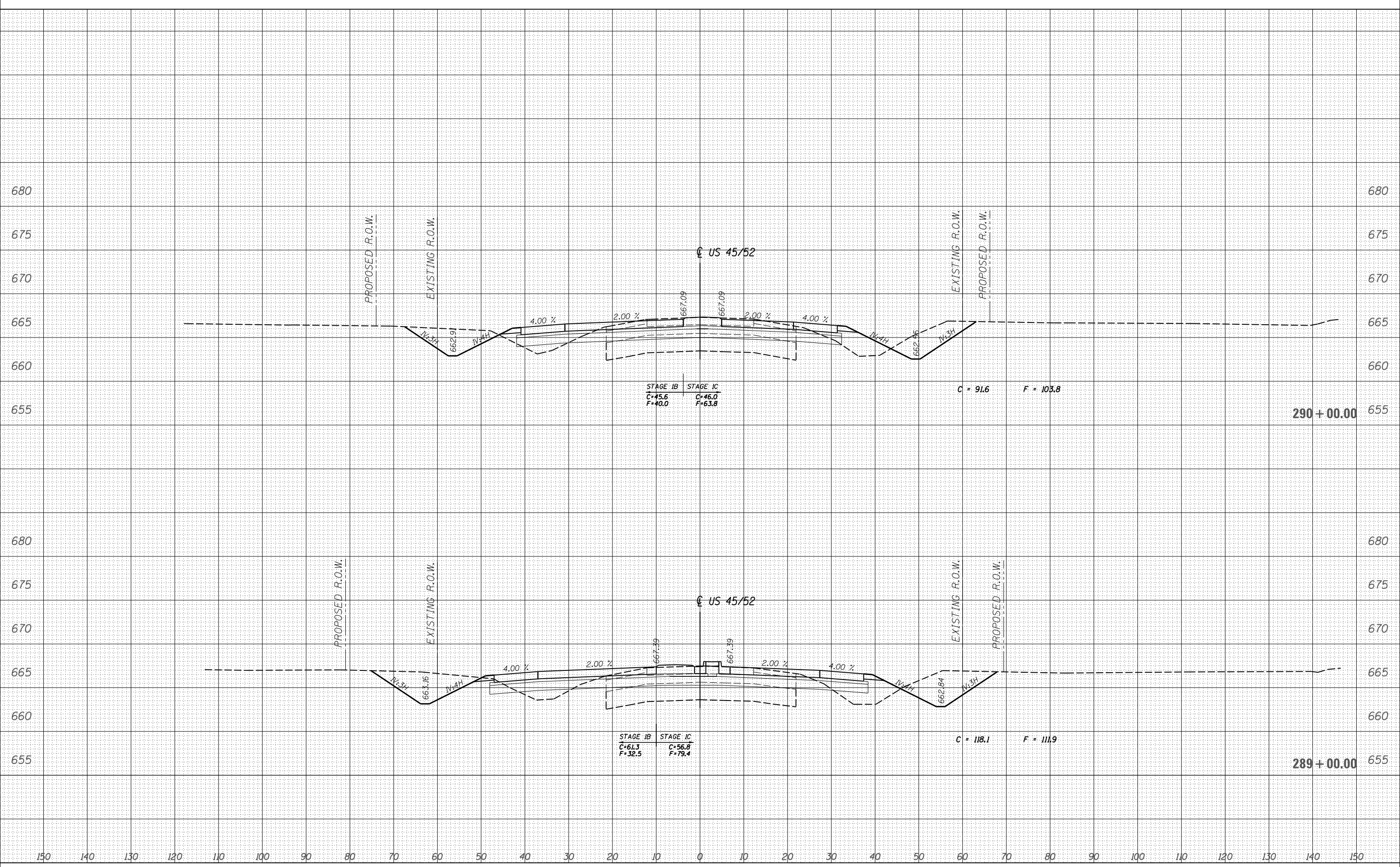
**CROSS SECTIONS - US 45/52
 I-57 AND 6000N RD (BOURBONNAIS PARKWAY)
 BOURBONNAIS, IL**

SCALE: SHEET OF SHEETS STA. 287+00.00 TO STA. 288+00.00

F.A.I. RTE.	SECTION	COUNTY	TOTAL SHEETS	SHEET NO.
57	(46-1)HBK-1	KANKAKEE	819	721
CONTRACT NO. 66982				

ILLINOIS FED. AID PROJECT

150 140 130 120 110 100 90 80 70 60 50 40 30 20 10 0 10 20 30 40 50 60 70 80 90 100 110 120 130 140 150



LAYOUT DPA 03.06.2013
 DRAWN MMH 10.15.2013
 REVIEWED DPA 10.17.2013
 XS

FILE NAME = D309H0038-sht-xsht017
 MODEL NAME =

USER NAME = hussu00411
 PLOT SCALE = 20.0000' / in.
 PLOT DATE = 12/03/2013

DESIGNED - DPA
 DRAWN - MMH
 CHECKED - DPA
 DATE - 12/03/13

REVISED -
 REVISED -
 REVISED -
 REVISED -

**STATE OF ILLINOIS
 DEPARTMENT OF TRANSPORTATION**

**CROSS SECTIONS - US 45/52
 I-57 AND 6000N RD (BOURBONNAIS PARKWAY)
 BOURBONNAIS, IL**

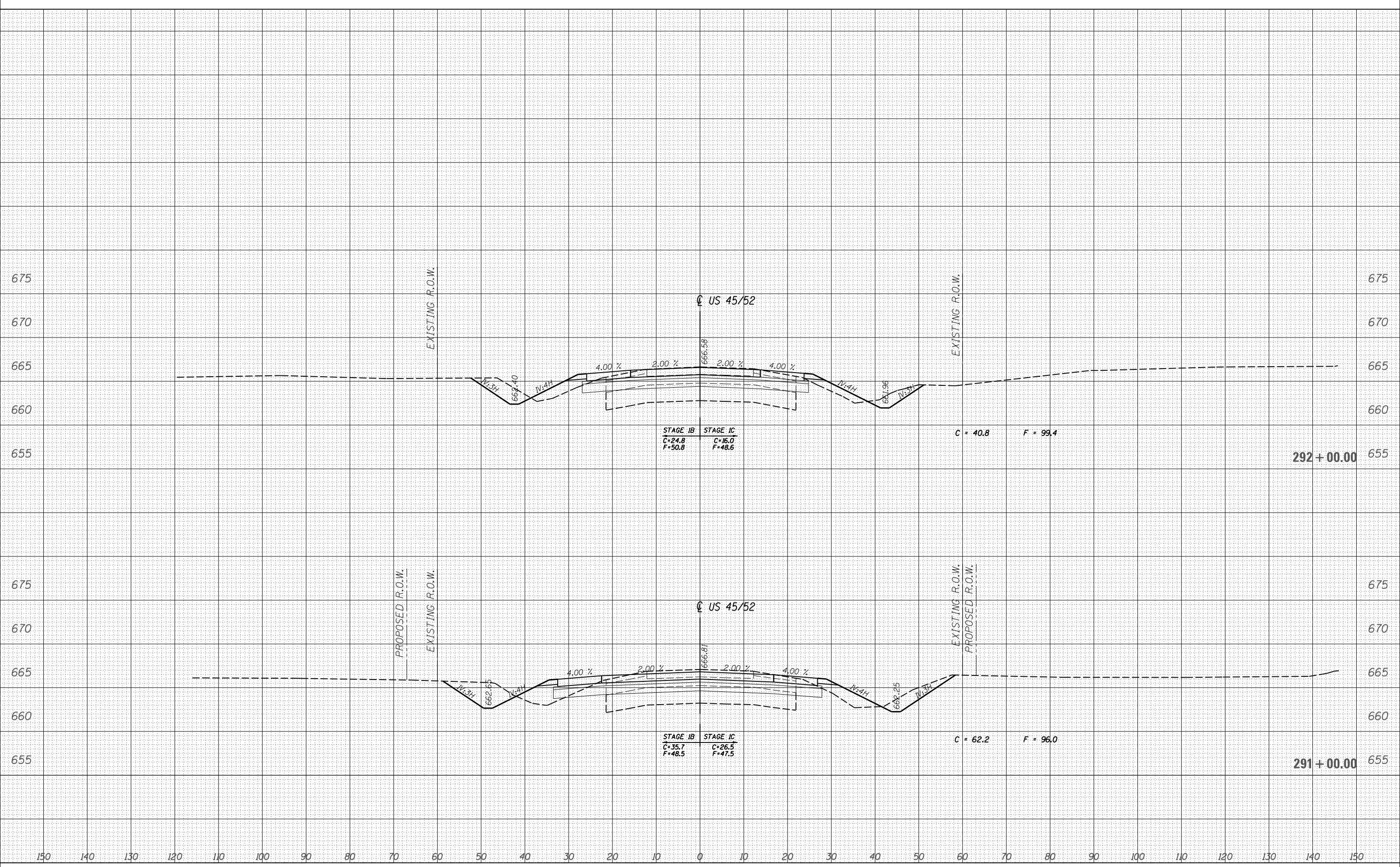
SCALE: SHEET OF SHEETS STA. 289+00.00 TO STA. 290+00.00

F.A.I. RTE.	SECTION	COUNTY	TOTAL SHEETS	SHEET NO.
57	(46-1)HBK-1	KANKAKEE	819	722
CONTRACT NO. 66982				

ILLINOIS FED. AID PROJECT



150 140 130 120 110 100 90 80 70 60 50 40 30 20 10 0 10 20 30 40 50 60 70 80 90 100 110 120 130 140 150



LAYOUT DPA 03.06.2013
 DRAWN MWH 10.15.2013
 REVIEWED DPA 10.17.2013
 XS

FILE NAME = D309H0038-sht-xsht017
 MODEL NAME =

USER NAME = hussu00411
 PLOT SCALE = 20.0000' / in.
 PLOT DATE = 12/03/2013

DESIGNED - DPA
 DRAWN - MWH
 CHECKED - DPA
 DATE - 12/03/13

REVISED -
 REVISED -
 REVISED -
 REVISED -

**STATE OF ILLINOIS
 DEPARTMENT OF TRANSPORTATION**

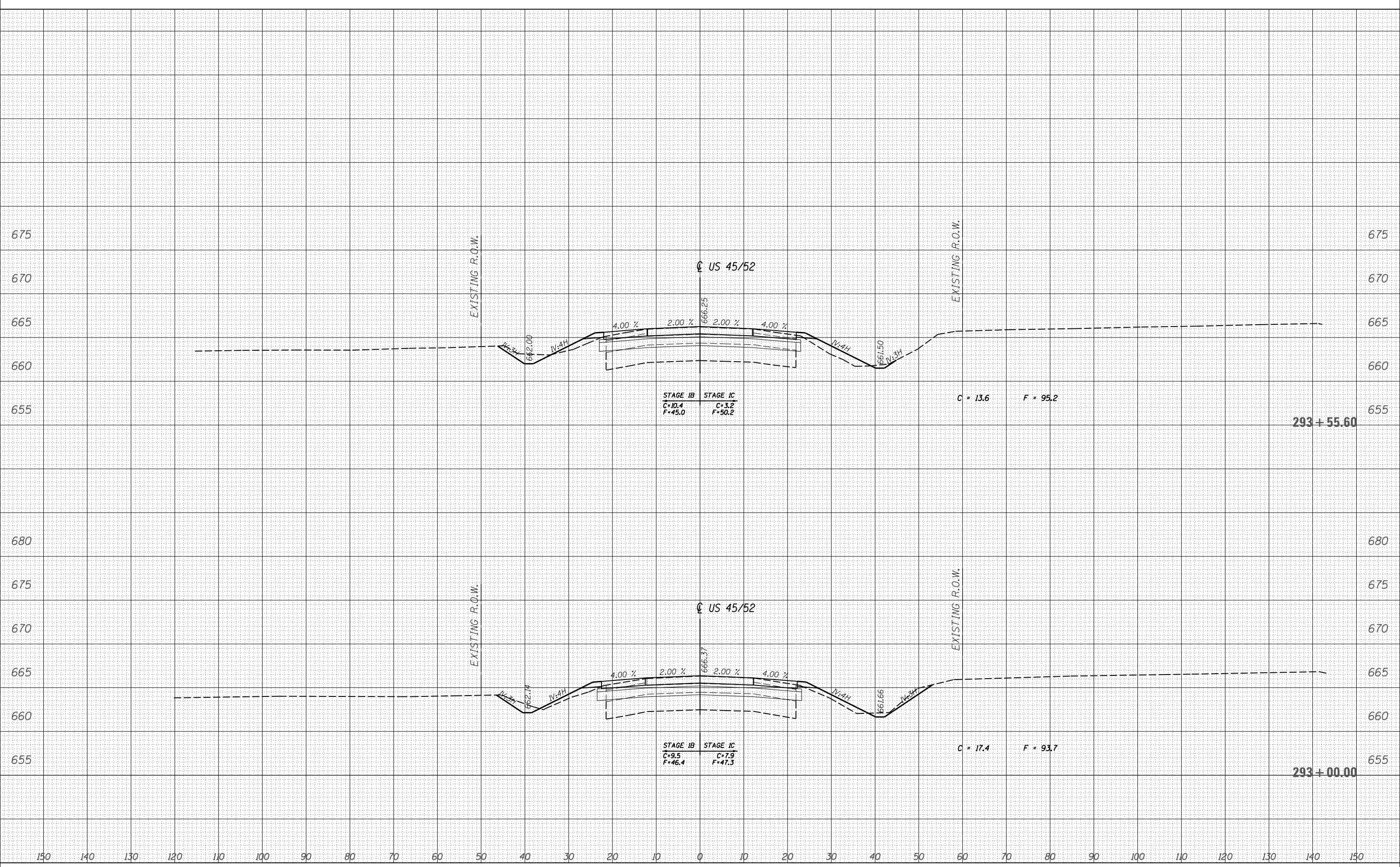
**CROSS SECTIONS - US 45/52
 I-57 AND 6000N RD (BOURBONNAIS PARKWAY)
 BOURBONNAIS, IL**

SCALE: SHEET OF SHEETS STA. 291+00.00 TO STA. 292+00.00

F.A.I. RTE.	SECTION	COUNTY	TOTAL SHEETS	SHEET NO.
57	(46-1)HBK-1	KANKAKEE	819	723
CONTRACT NO. 66982				

ILLINOIS FED. AID PROJECT

150 140 130 120 110 100 90 80 70 60 50 40 30 20 10 0 10 20 30 40 50 60 70 80 90 100 110 120 130 140 150



LAYOUT DPA 03.06.2013
 DRAWN MWH 10.15.2013
 REVIEWED DPA 10.17.2013
 XS

FILE NAME =	USER NAME = hussu00411	DESIGNED - DPA	REVISED -
D309H0038-sht-xsst017		DRAWN - MWH	REVISED -
MODEL NAME =		CHECKED - DPA	REVISED -
		DATE - 12/03/13	REVISED -

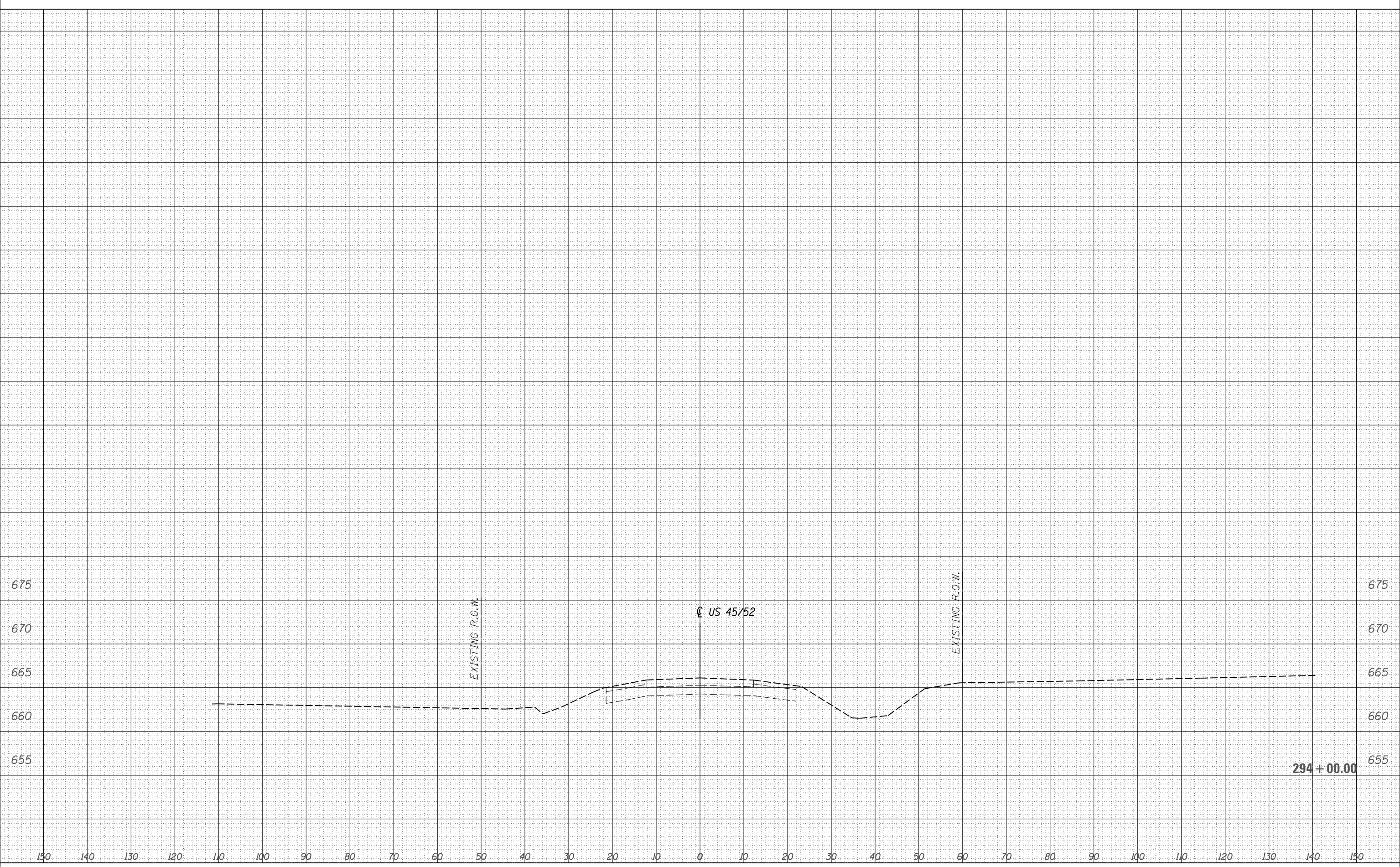
**STATE OF ILLINOIS
 DEPARTMENT OF TRANSPORTATION**

CROSS SECTIONS - US 45/52
I-57 AND 6000N RD (BOURBONNAIS PARKWAY)
BOURBONNAIS, IL

SCALE: SHEET OF SHEETS STA. 293+00.00 TO STA. 293+55.60

F.A.I. RTE.	SECTION	COUNTY	TOTAL SHEETS	SHEET NO.
57	(46-1)HBK-1	KANKAKEE	819	724
CONTRACT NO. 66982				
ILLINOIS FED. AID PROJECT				

150 140 130 120 110 100 90 80 70 60 50 40 30 20 10 0 10 20 30 40 50 60 70 80 90 100 110 120 130 140 150



LAYOUT DPA 03.06.2013
 DRAWN MWH 10.15.2013
 REVIEWED DPA 10.17.2013
 XS

FILE NAME =
 D309H0038-sht-xsst017
 MODEL NAME =
 XS

USER NAME = hussu00411
 DESIGNED - DPA
 DRAWN - MWH
 CHECKED - DPA
 DATE - 12/03/13

REVISED -
 REVISED -
 REVISED -
 REVISED -

**STATE OF ILLINOIS
 DEPARTMENT OF TRANSPORTATION**

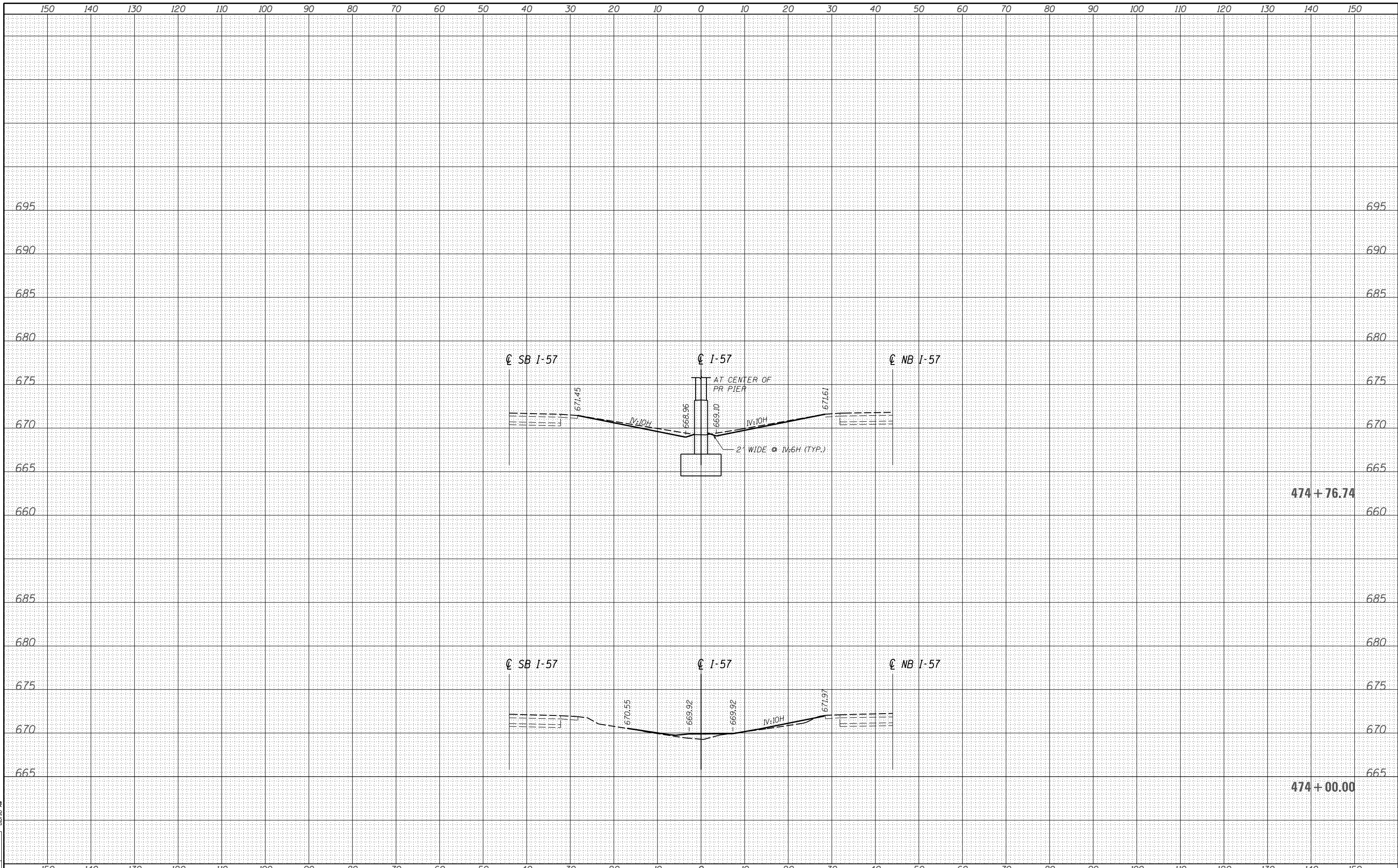
**CROSS SECTIONS - US 45/52
 I-57 AND 6000N RD (BOURBONNAIS PARKWAY)
 BOURBONNAIS, IL**

SCALE: SHEET OF SHEETS STA. 294+00.00 TO STA. 294+00.00

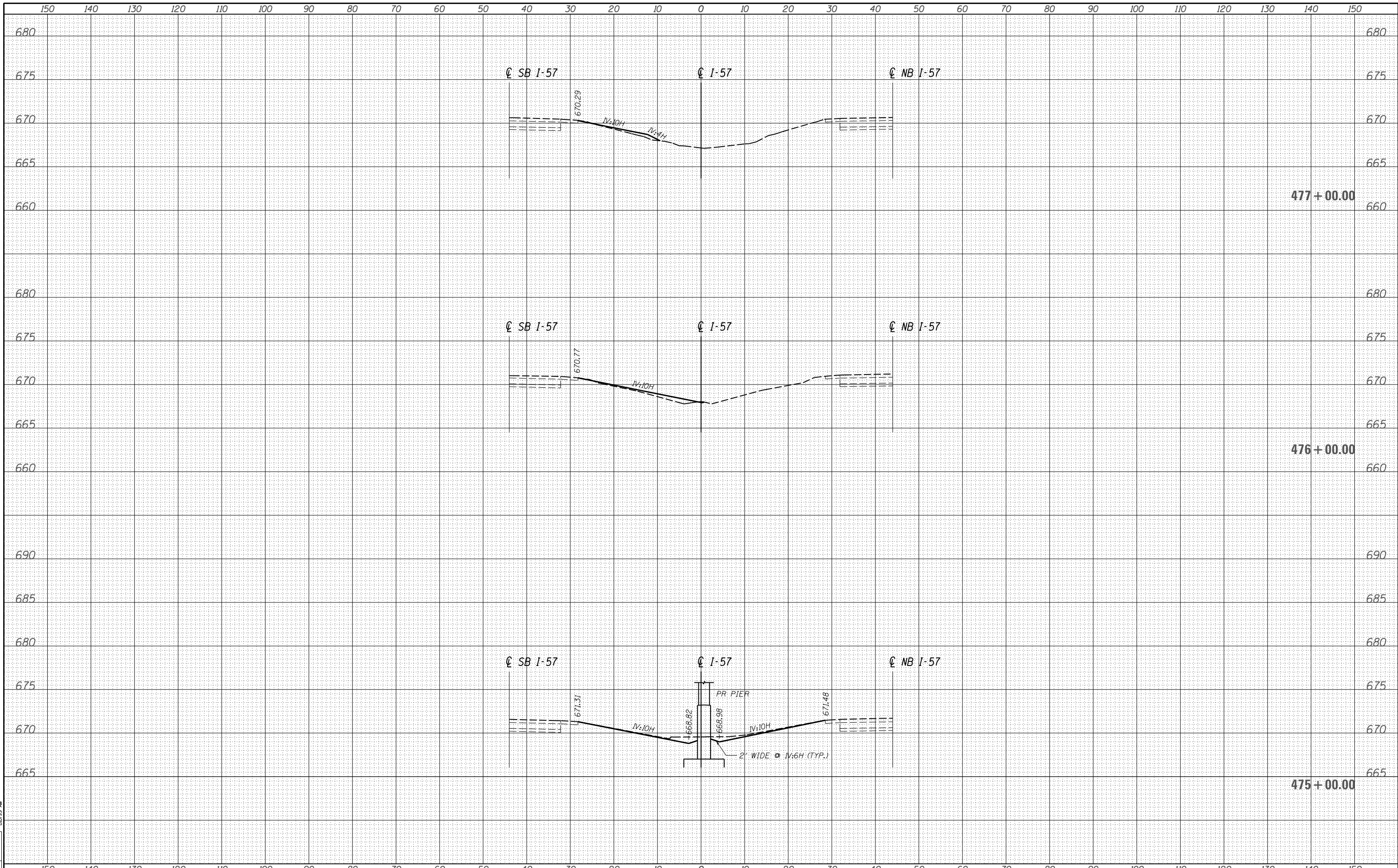
F.A.I. RTE.	SECTION	COUNTY	TOTAL SHEETS	SHEET NO.
57	(46-1)HBK-1	KANKAKEE	819	725
CONTRACT NO. 66982				
ILLINOIS FED. AID PROJECT				



LAYOUT DPA 03.06.2013
 DRAWN MWH 10.15.2013
 REVIEWED DPA 10.17.2013
 XS
 huss0041
 12/03/2013
 8:27:58 AM



FILE NAME =	USER NAME = huss0041	DESIGNED - DPA	REVISED -	STATE OF ILLINOIS DEPARTMENT OF TRANSPORTATION		CROSS SECTIONS - I-57 MEDIAN I-57 AND 6000N RD (BOURBONNAIS PARKWAY) BOURBONNAIS, IL			F.A.I. RTE.	SECTION	COUNTY	TOTAL SHEETS	SHEET NO.
D309H0038-sht-xsst026		DRAWN - MWH	REVISED -			57	(46-1)HBK-1	KANKAKEE	819	727			
MODEL NAME =		CHECKED - DPA	REVISED -			CONTRACT NO. 66982							
PLOT SCALE = 20.0000' / in.		DATE - 12/03/13	REVISED -			ILLINOIS FED. AID PROJECT							
PLOT DATE = 12/03/2013				SCALE:	SHEET	OF	SHEETS	STA. 474+00.00	TO	STA. 474+76.74			



LAYOUT DPA 03.06.2013
 DRAWN MWH 10.15.2013
 REVIEWED DPA 10.17.2013

FILE NAME = D309H0038-sht-xsht026
 MODEL NAME = XS

USER NAME = hussu00411
 DESIGNED - DPA
 DRAWN - MWH
 CHECKED - DPA
 PLOT DATE = 12/03/2013

REVISED -
 REVISED -
 REVISED -
 REVISED -

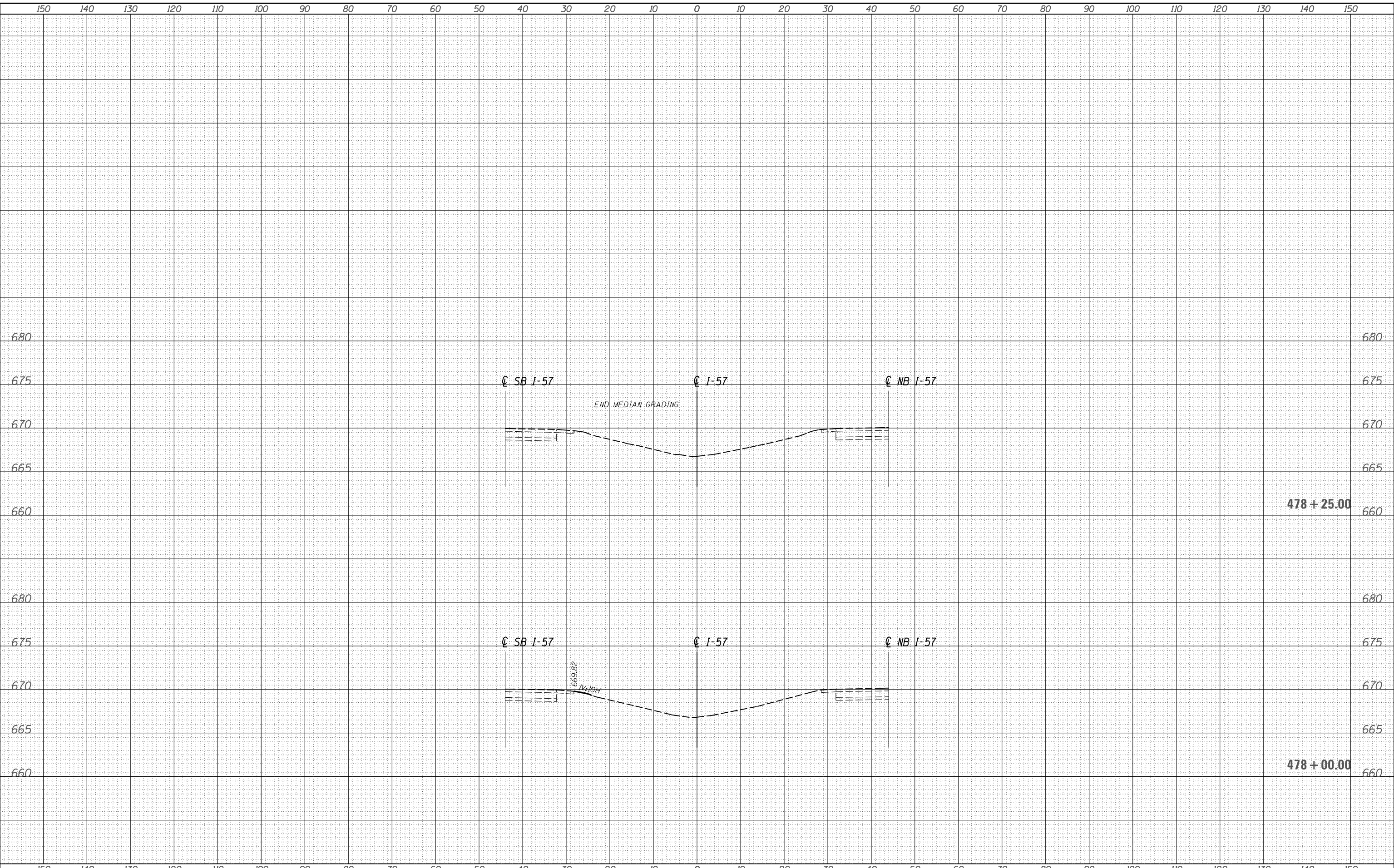
STATE OF ILLINOIS
DEPARTMENT OF TRANSPORTATION

CROSS SECTIONS - I-57 MEDIAN
I-57 AND 6000N RD (BOURBONNAIS PARKWAY)
BOURBONNAIS, IL

SCALE: SHEET OF SHEETS STA. 475+00.00 TO STA. 477+00.00

F.A.I. RTE.	SECTION	COUNTY	TOTAL SHEETS	SHEET NO.
57	(46-1)HBK-1	KANKAKEE	819	728
CONTRACT NO. 66982				

ILLINOIS FED. AID PROJECT



LAYOUT DPA 03.06.2013
 DRAWN MWH 10.15.2013
 REVIEWED DPA 10.17.2013
 XS

FILE NAME = D309H0038-sht-xsst026
 MODEL NAME =

USER NAME = hussu00411
 PLOT SCALE = 20.0000' / in.
 PLOT DATE = 12/03/2013

DESIGNED - DPA
 DRAWN - MWH
 CHECKED - DPA
 DATE - 12/03/13

REVISED -
 REVISED -
 REVISED -
 REVISED -

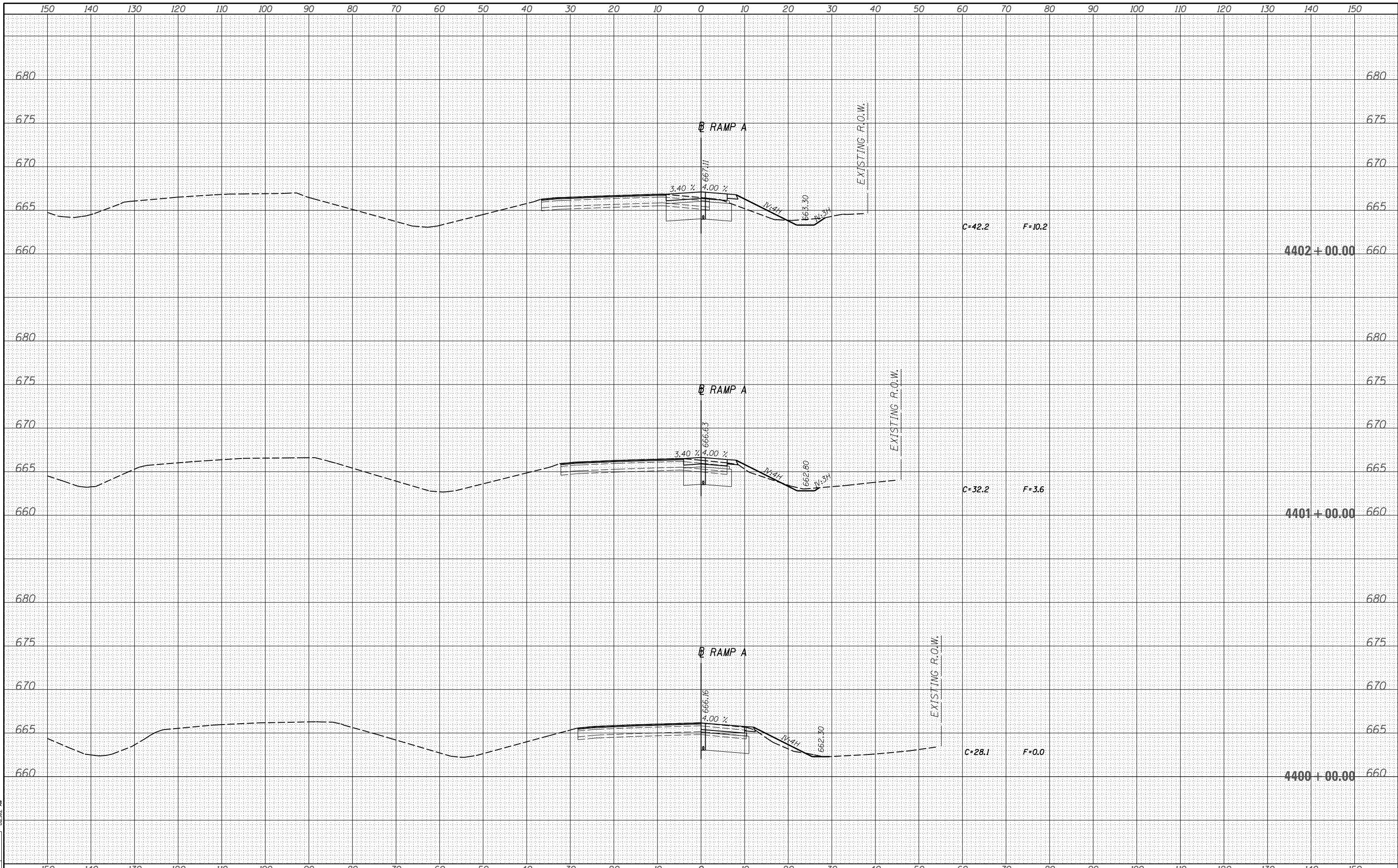
**STATE OF ILLINOIS
 DEPARTMENT OF TRANSPORTATION**

**CROSS SECTIONS - I-57 MEDIAN
 I-57 AND 6000N RD (BOURBONNAIS PARKWAY)
 BOURBONNAIS, IL**

SCALE: SHEET OF SHEETS STA. 478+00.00 TO STA. 478+25.00

F.A.I. RTE.	SECTION	COUNTY	TOTAL SHEETS	SHEET NO.
57	(46-1)HBK-1	KANKAKEE	819	729
CONTRACT NO. 66982				

ILLINOIS FED. AID PROJECT



LAYOUT DPA 03.06.2013
 DRAWN MWH 10.15.2013
 REVIEWED DPA 10.17.2013
 XS

FILE NAME =
 D309H0038-sht-xsht019
 MODEL NAME =
 XS

USER NAME = hussu00411
 DESIGNED - DPA
 DRAWN - MWH
 CHECKED - DPA
 PLOT DATE = 12/03/2013
 DATE - 12/03/13

REVISED -
 REVISED -
 REVISED -
 REVISED -

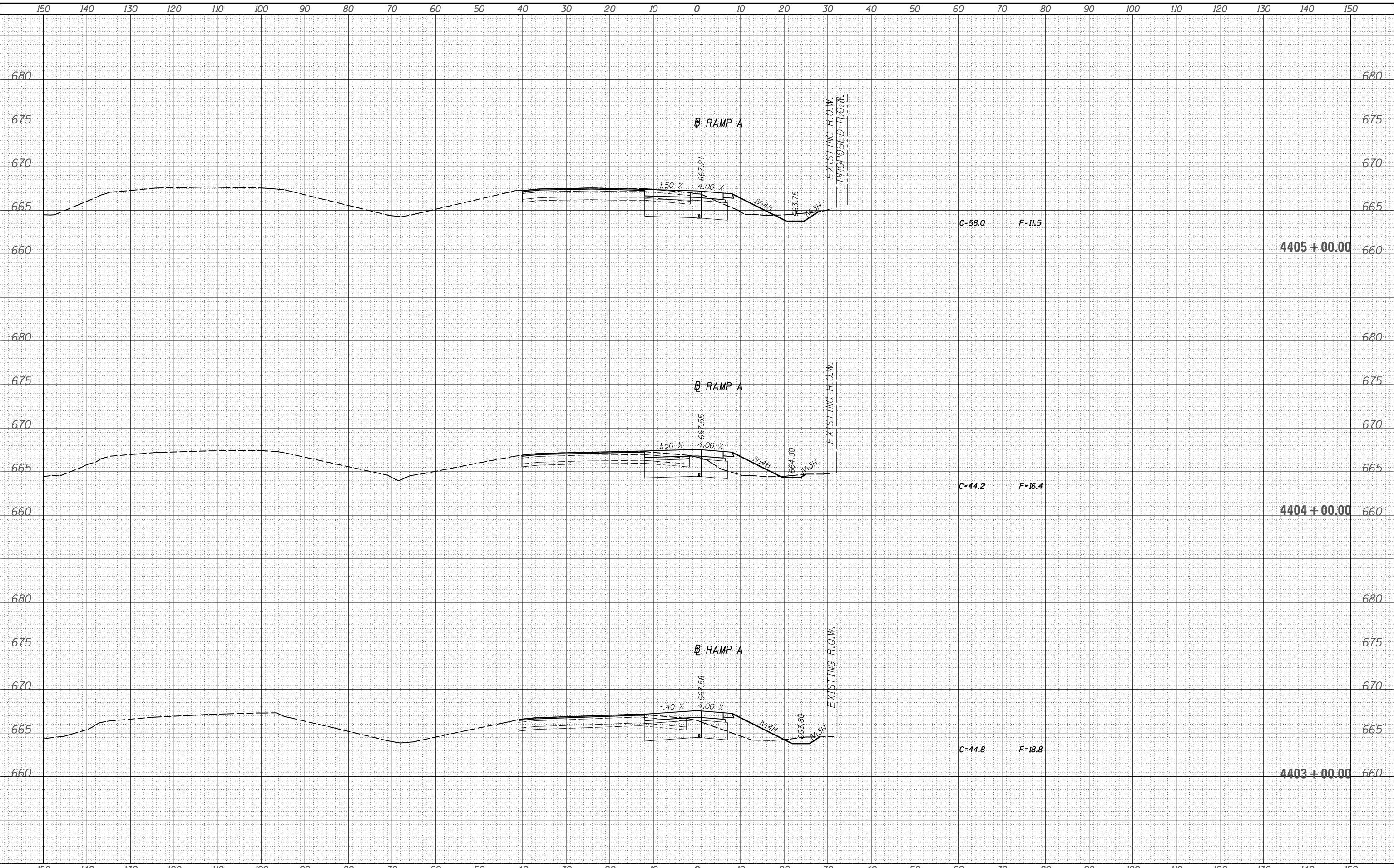
STATE OF ILLINOIS
DEPARTMENT OF TRANSPORTATION

CROSS SECTIONS - RAMP A
I-57 AND 6000N RD (BOURBONNAIS PARKWAY)
BOURBONNAIS, IL
 SCALE: SHEET OF SHEETS STA. 4400+00.00 TO STA. 4402+00.00

F.A.I. RTE.	SECTION	COUNTY	TOTAL SHEETS	SHEET NO.
57	(46-1)HBK-1	KANKAKEE	819	730
CONTRACT NO. 66982				
ILLINOIS FED. AID PROJECT				



LAYOUT DPA 03.06.2013
 DRAWN MWH 10.15.2013
 REVIEWED DPA 10.17.2013
 XS



FILE NAME =
 D309H0038-sht-xsht019

USER NAME = hussu00411
 DESIGNED - DPA
 DRAWN - MWH
 CHECKED - DPA
 PLOT DATE = 12/03/2013

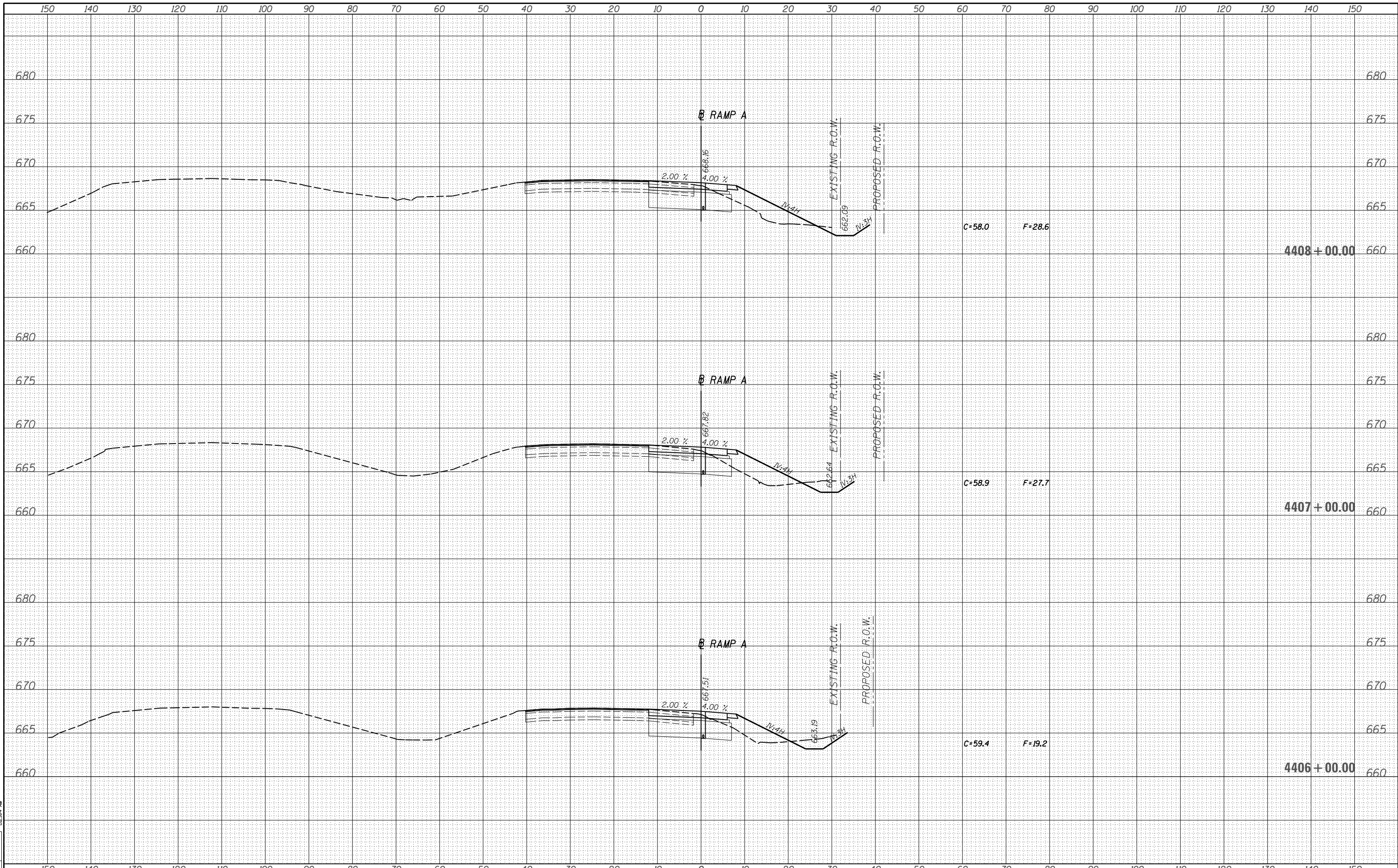
REVISÉ -
 REVISÉ -
 REVISÉ -
 REVISÉ -

**STATE OF ILLINOIS
 DEPARTMENT OF TRANSPORTATION**

**CROSS SECTIONS - RAMP A
 I-57 AND 6000N RD (BOURBONNAIS PARKWAY)
 BOURBONNAIS, IL**

SCALE: SHEET OF SHEETS STA. 4403+00.00 TO STA. 4405+00.00

F.A.I. RTE.	SECTION	COUNTY	TOTAL SHEETS	SHEET NO.
57	(46-1)HBK-1	KANKAKEE	819	731
CONTRACT NO. 66982				
ILLINOIS FED. AID PROJECT				



LAYOUT DPA 03.06.2013
 DRAWN MWH 10.15.2013
 REVIEWED DPA 10.17.2013
 XS

FILE NAME = D309H0038-sht-xsht019
 MODEL NAME =

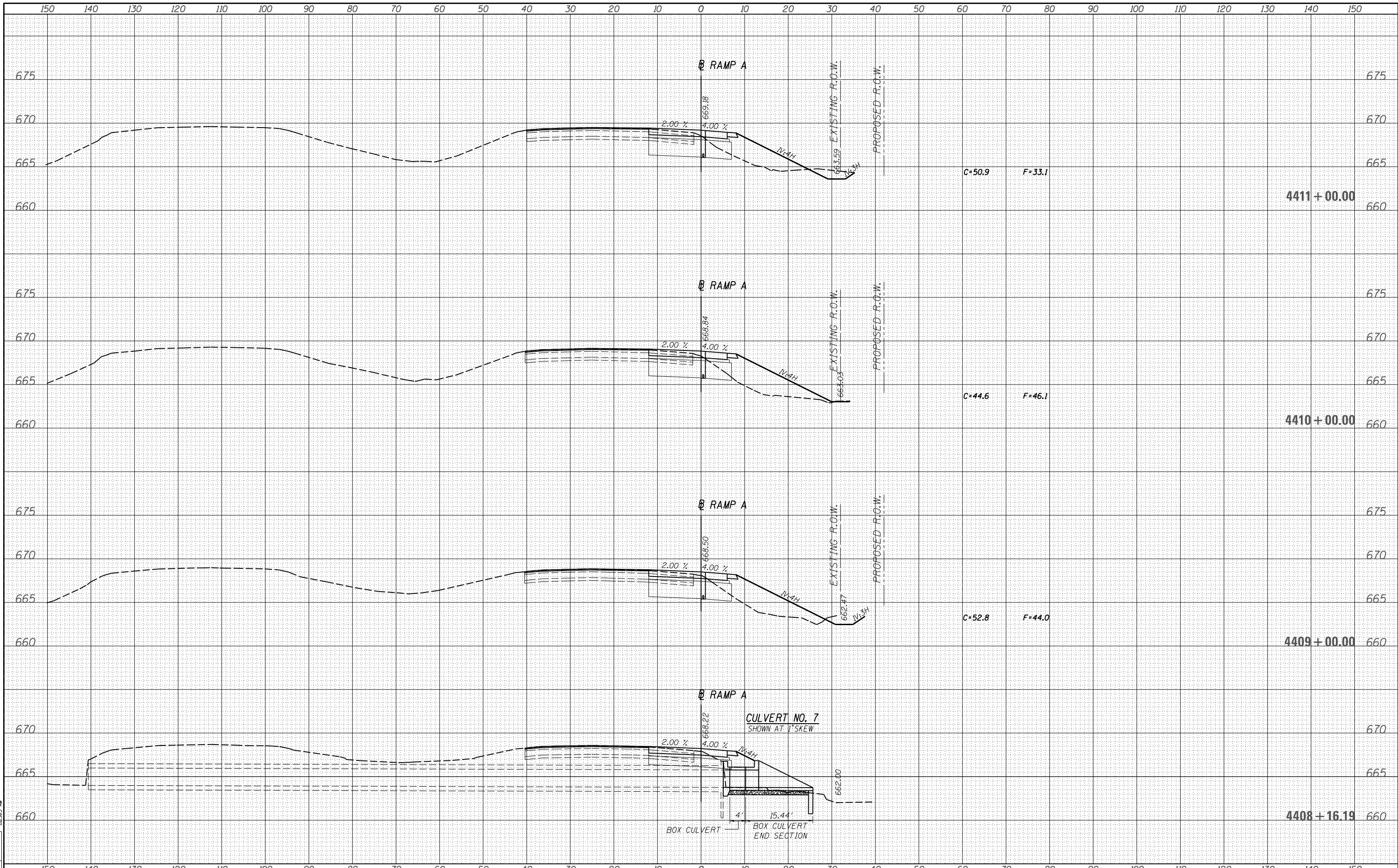
USER NAME = hussu00411
 DESIGNED - DPA
 DRAWN - MWH
 CHECKED - DPA
 PLOT DATE = 12/03/2013

REVISÉ -
 REVISÉ -
 REVISÉ -
 REVISÉ -

STATE OF ILLINOIS
 DEPARTMENT OF TRANSPORTATION

CROSS SECTIONS - RAMP A
 I-57 AND 6000N RD (BOURBONNAIS PARKWAY)
 BOURBONNAIS, IL
 SCALE: SHEET OF SHEETS STA. 4406+00.00 TO STA. 4408+00.00

F.A.I. RTE.	SECTION	COUNTY	TOTAL SHEETS	SHEET NO.
57	(46-1)HBK-1	KANKAKEE	819	732
CONTRACT NO. 66982				
ILLINOIS FED. AID PROJECT				



LAYOUT DPA 03.06.2013
 DRAWN MWH 10.15.2013
 REVIEWED DPA 10.17.2013
 XS

FILE NAME =
 D309H0038-sht-xsst019
 MODEL NAME =

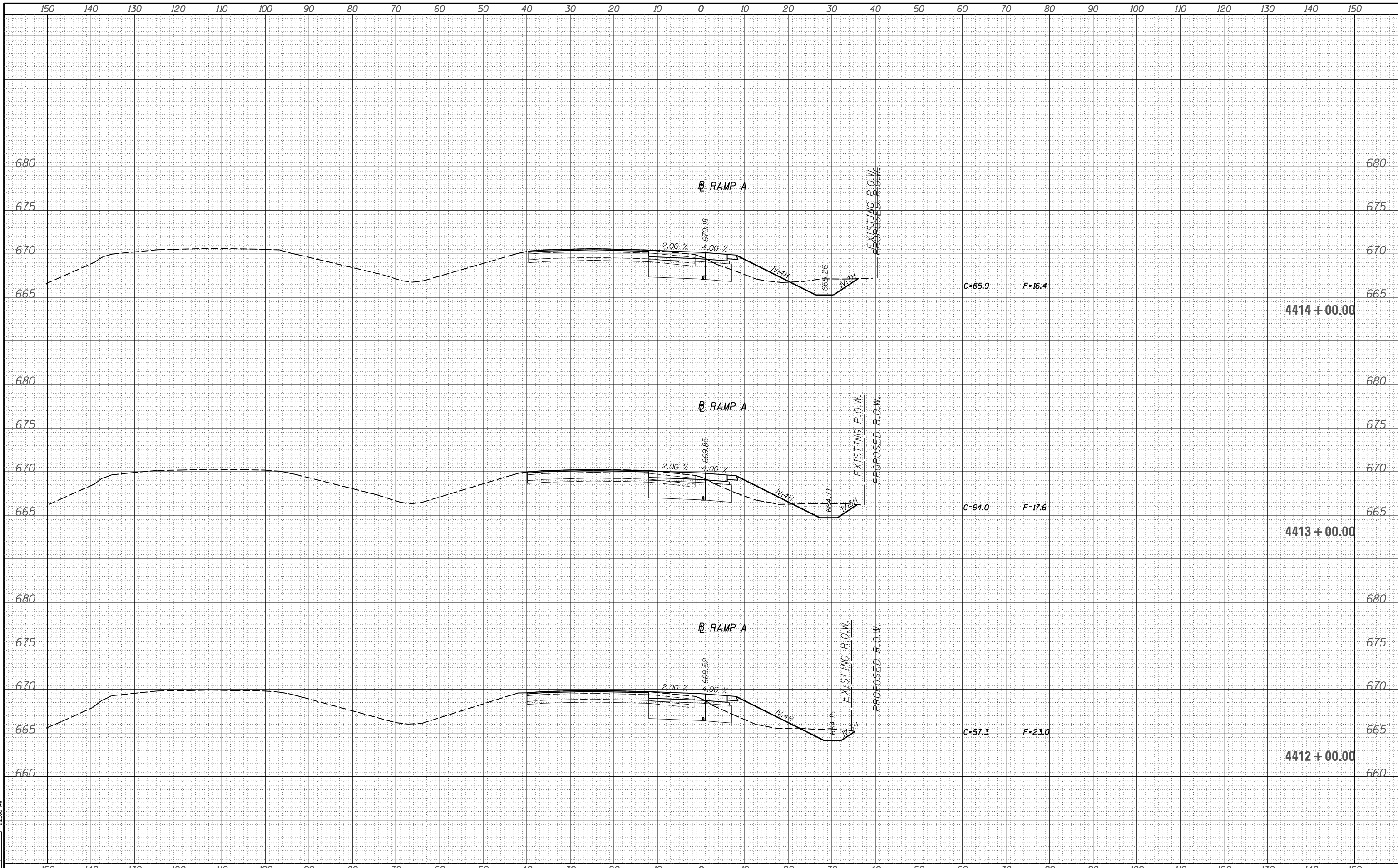
USER NAME = hussu00411
 DESIGNED - DPA
 DRAWN - MWH
 CHECKED - DPA
 PLOT DATE = 12/03/2013

REVISED -
 REVISED -
 REVISED -
 REVISED -

STATE OF ILLINOIS
DEPARTMENT OF TRANSPORTATION

CROSS SECTIONS - RAMP A
I-57 AND 6000N RD (BOURBONNAIS PARKWAY)
BOURBONNAIS, IL
 SCALE: SHEET OF SHEETS STA. 4409+00.00 TO STA. 4411+00.00

F.A.I. RTE.	SECTION	COUNTY	TOTAL SHEETS	SHEET NO.
57	(46-1)HBK-1	KANKAKEE	819	733
CONTRACT NO. 66982				
ILLINOIS FED. AID PROJECT				



LAYOUT	DPA	03.06.2013
DRAWN	MWH	10.15.2013
REVIEWED	DPA	10.17.2013

FILE NAME = D309H0038-sht-xsst019
 MODEL NAME = XS

USER NAME = hussu00411	DESIGNED - DPA	REVISED -
PLOT SCALE = 20.0000' / in.	DRAWN - MWH	REVISED -
PLOT DATE = 12/03/2013	CHECKED - DPA	REVISED -
DATE = 12/03/13	DATE - 12/03/13	REVISED -

**STATE OF ILLINOIS
 DEPARTMENT OF TRANSPORTATION**

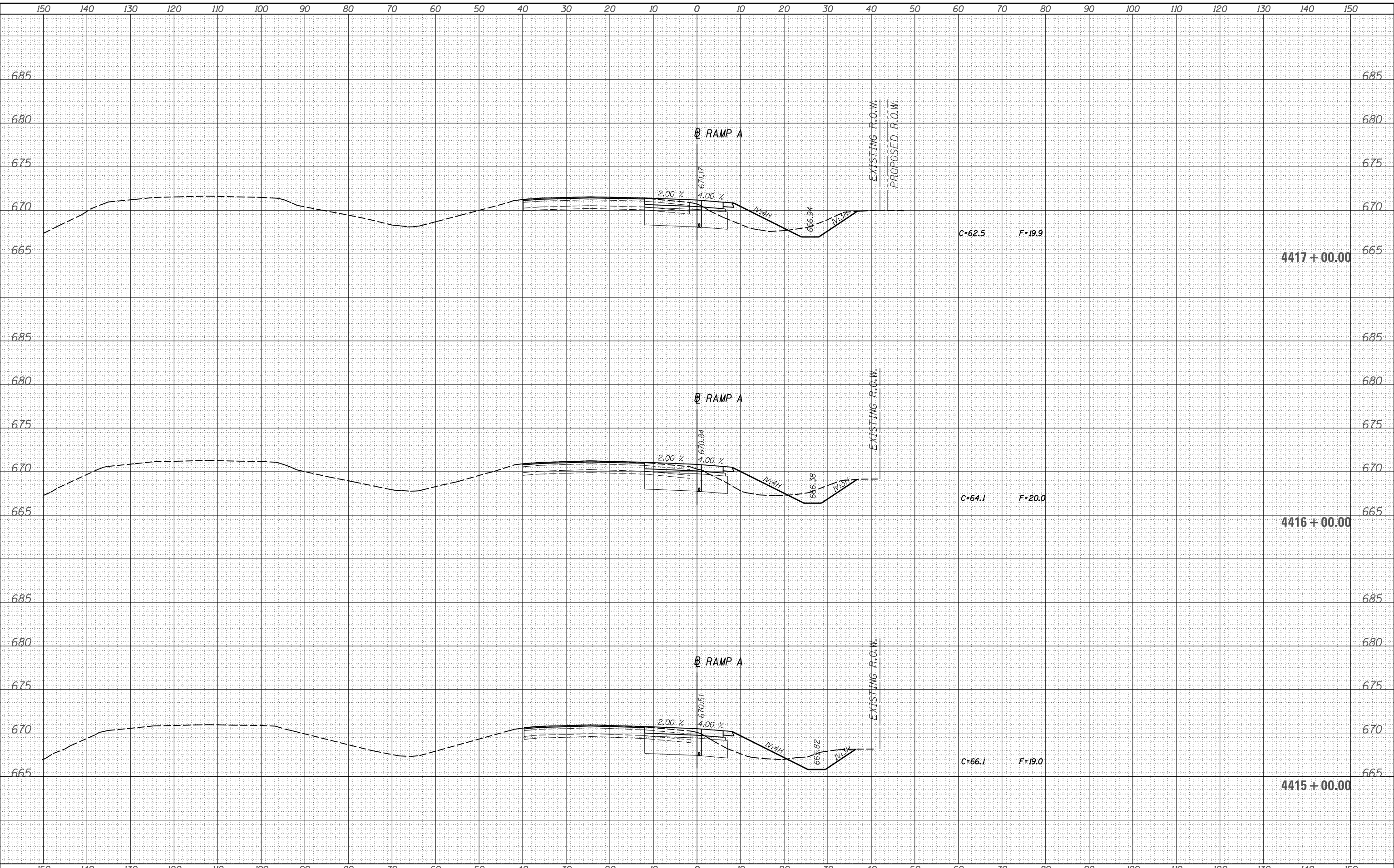
**CROSS SECTIONS - RAMP A
 I-57 AND 6000N RD (BOURBONNAIS PARKWAY)
 BOURBONNAIS, IL**

SCALE: SHEET OF SHEETS STA. 4412+00.00 TO STA. 4414+00.00

F.A.I. RTE.	SECTION	COUNTY	TOTAL SHEETS	SHEET NO.
57	(46-1)HBK-1	KANKAKEE	819	734
CONTRACT NO. 66982				
ILLINOIS FED. AID PROJECT				



LAYOUT DPA 03.06.2013
 DRAWN MWH 10.15.2013
 REVIEWED DPA 10.17.2013
 XS
 hussu0041
 12/03/2013
 8:57 AM



FILE NAME =
 D309H0038-sht-xsht019
 MODEL NAME =
 XS

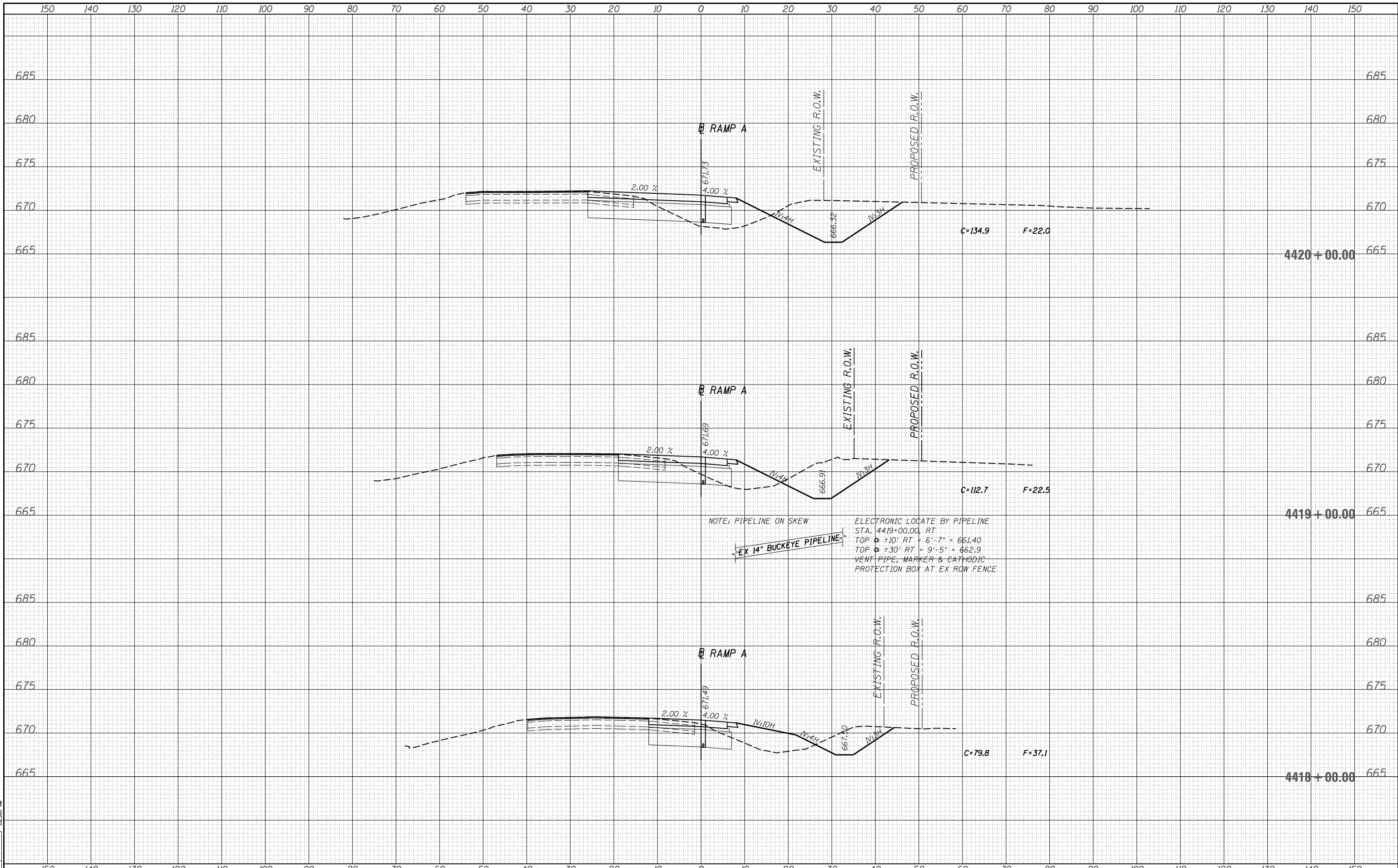
USER NAME = hussu00411
 DESIGNED - DPA
 DRAWN - MWH
 CHECKED - DPA
 PLOT DATE = 12/03/2013
 DATE - 12/03/13

REVISED -
 REVISED -
 REVISED -
 REVISED -

STATE OF ILLINOIS
DEPARTMENT OF TRANSPORTATION

CROSS SECTIONS - RAMP A
I-57 AND 6000N RD (BOURBONNAIS PARKWAY)
BOURBONNAIS, IL
 SCALE: SHEET OF SHEETS STA. 4415+00.00 TO STA. 4417+00.00

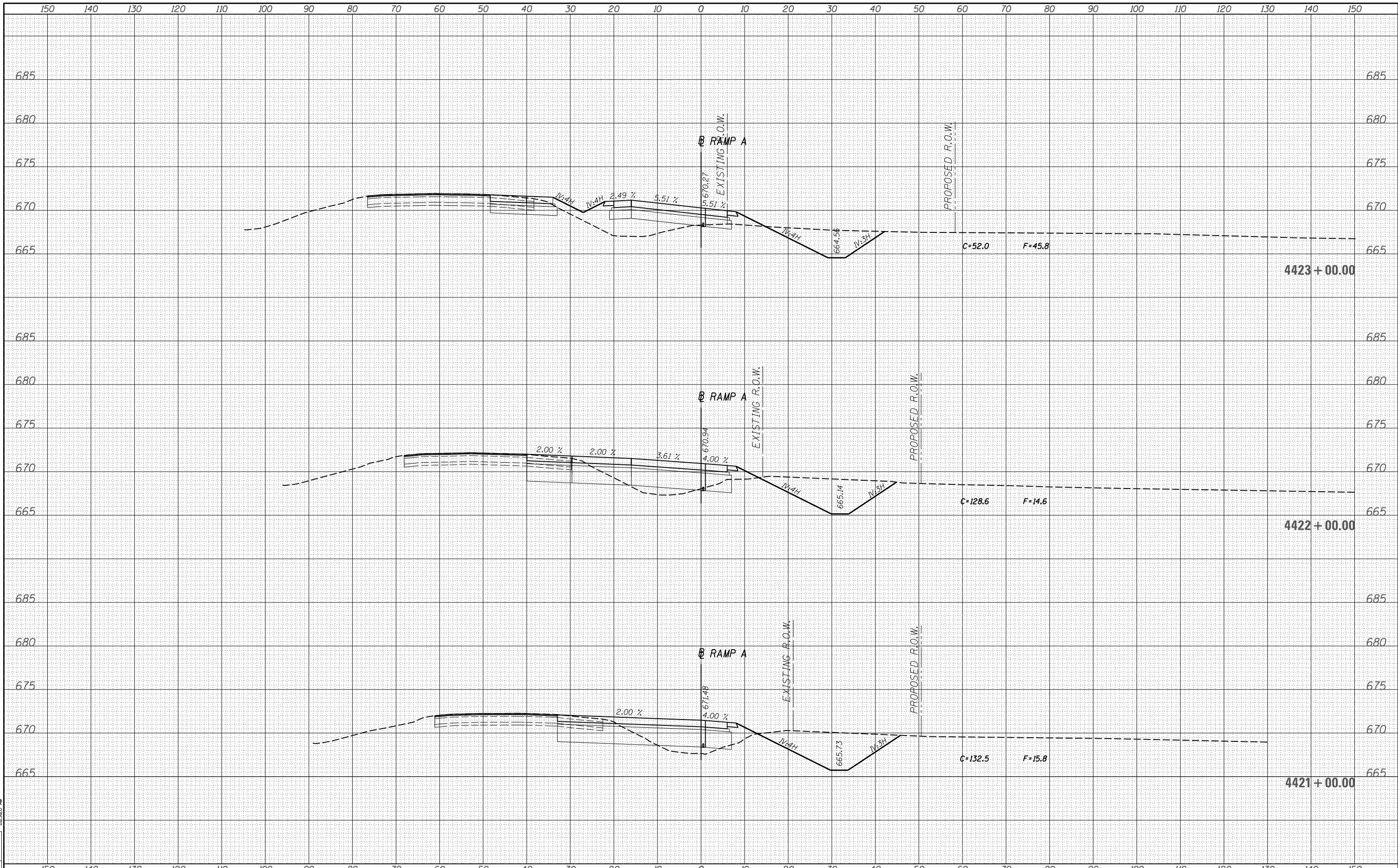
F.A.I. RTE.	SECTION	COUNTY	TOTAL SHEETS	SHEET NO.
57	(46-1)HBK-1	KANKAKEE	819	735
CONTRACT NO. 66982				
ILLINOIS FED. AID PROJECT				



NOTE: PIPELINE ON SKEW
 EX 14" BUCKEYE PIPELINE
 ELECTRONIC LOCATE BY PIPELINE
 STA. 4419+00.00, RT
 TOP @ +10' RT = 6'-7" = 661.40
 TOP @ +30' RT = 9'-5" = 662.9
 VENT PIPE, MARKER & CATHODIC
 PROTECTION BOX AT EX ROW FENCE

LAYOUT DPA 03.06.2013
 DRAWN MWH 10.15.2013
 REVIEWED DPA 10.17.2013
 XS
 hussu00411
 12/03/2013
 8:58:27 AM

FILE NAME =	USER NAME = hussu00411	DESIGNED - DPA	REVISED -	STATE OF ILLINOIS DEPARTMENT OF TRANSPORTATION				CROSS SECTIONS - RAMP A				F.A.I. R.E.	SECTION	COUNTY	TOTAL SHEETS	SHEET NO.
D309H0038-sht-xsst019	DRAWN - MWH	REVISIED -	REVISED -					I-57 AND 6000N RD (BOURBONNAIS PARKWAY) BOURBONNAIS, IL				57	(46-1)HBK-1	KANKAKEE	819	736
MODEL NAME =	PLOT SCALE = 20.0000' / in.	CHECKED - DPA	REVISED -	SCALE: SHEET OF SHEETS STA. 4418+00.00 TO STA. 4420+00.00				CONTRACT NO. 66982				ILLINOIS FED. AID PROJECT				
PLOT DATE = 12/03/2013	DATE = 12/03/13	REVISED -	REVISED -													



LAYOUT DPA 03.06.2013
 DRAWN MWH 10.15.2013
 REVIEWED DPA 10.17.2013
 XS

FILE NAME =
 D309H0038-sht-xsht019
 MODEL NAME =
 XS

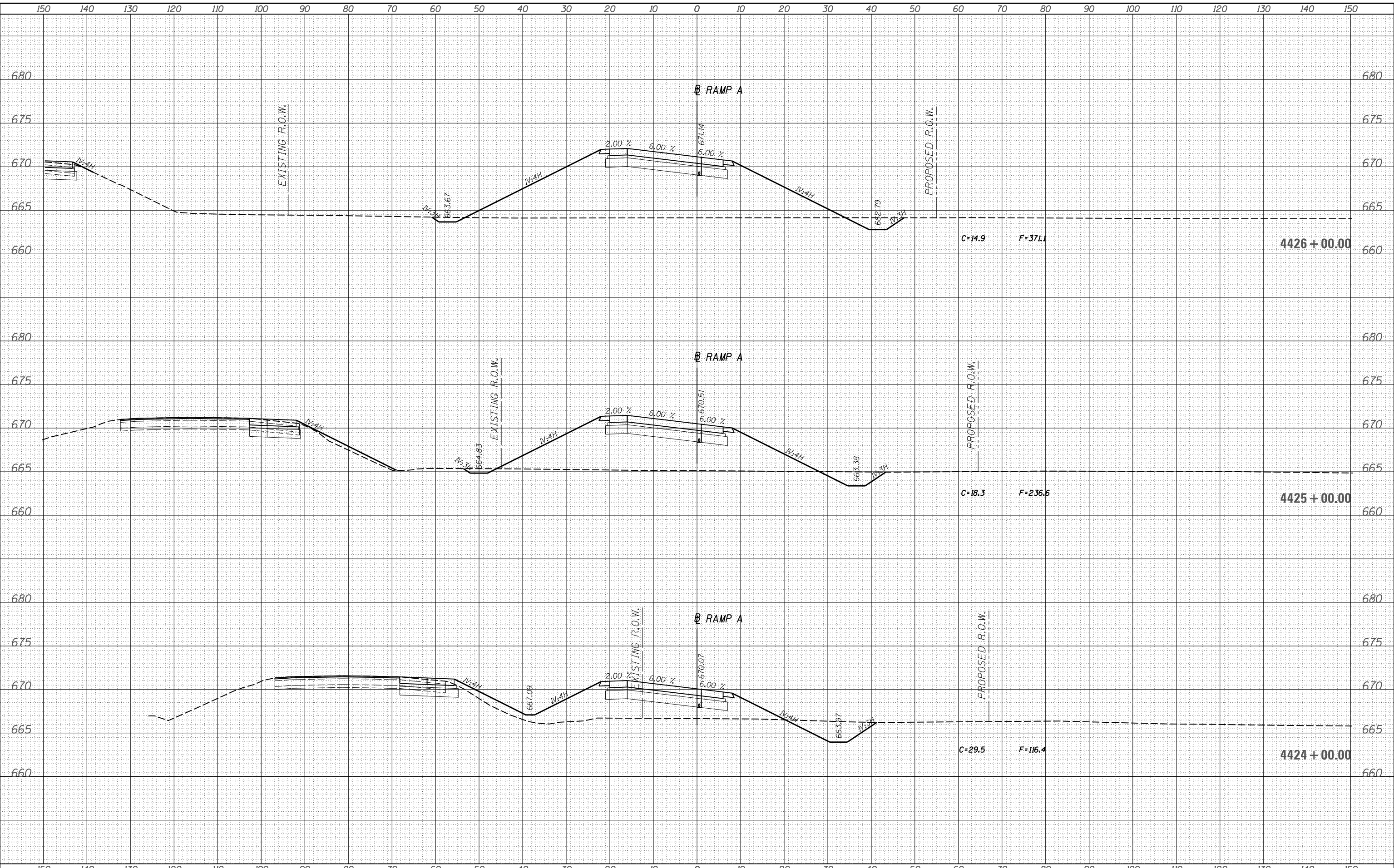
USER NAME = hussu00411
 DESIGNED - DPA
 DRAWN - MWH
 CHECKED - DPA
 PLOT DATE = 12/03/13
 DATE - 12/03/13

REVISED -
 REVISED -
 REVISED -
 REVISED -

STATE OF ILLINOIS
DEPARTMENT OF TRANSPORTATION

CROSS SECTIONS - RAMP A
I-57 AND 6000N RD (BOURBONNAIS PARKWAY)
BOURBONNAIS, IL
 SCALE: SHEET OF SHEETS STA. 4421+00.00 TO STA. 4423+00.00

F.A.I. RE.	SECTION	COUNTY	TOTAL SHEETS	SHEET NO.
57	(46-1)HBK-1	KANKAKEE	819	737
CONTRACT NO. 66982				
ILLINOIS FED. AID PROJECT				



LAYOUT DPA 03.06.2013
 DRAWN MWH 10.15.2013
 REVIEWED DPA 10.17.2013
 XS

FILE NAME =
 D309H0038-sht-xsst019
 MODEL NAME =
 XS

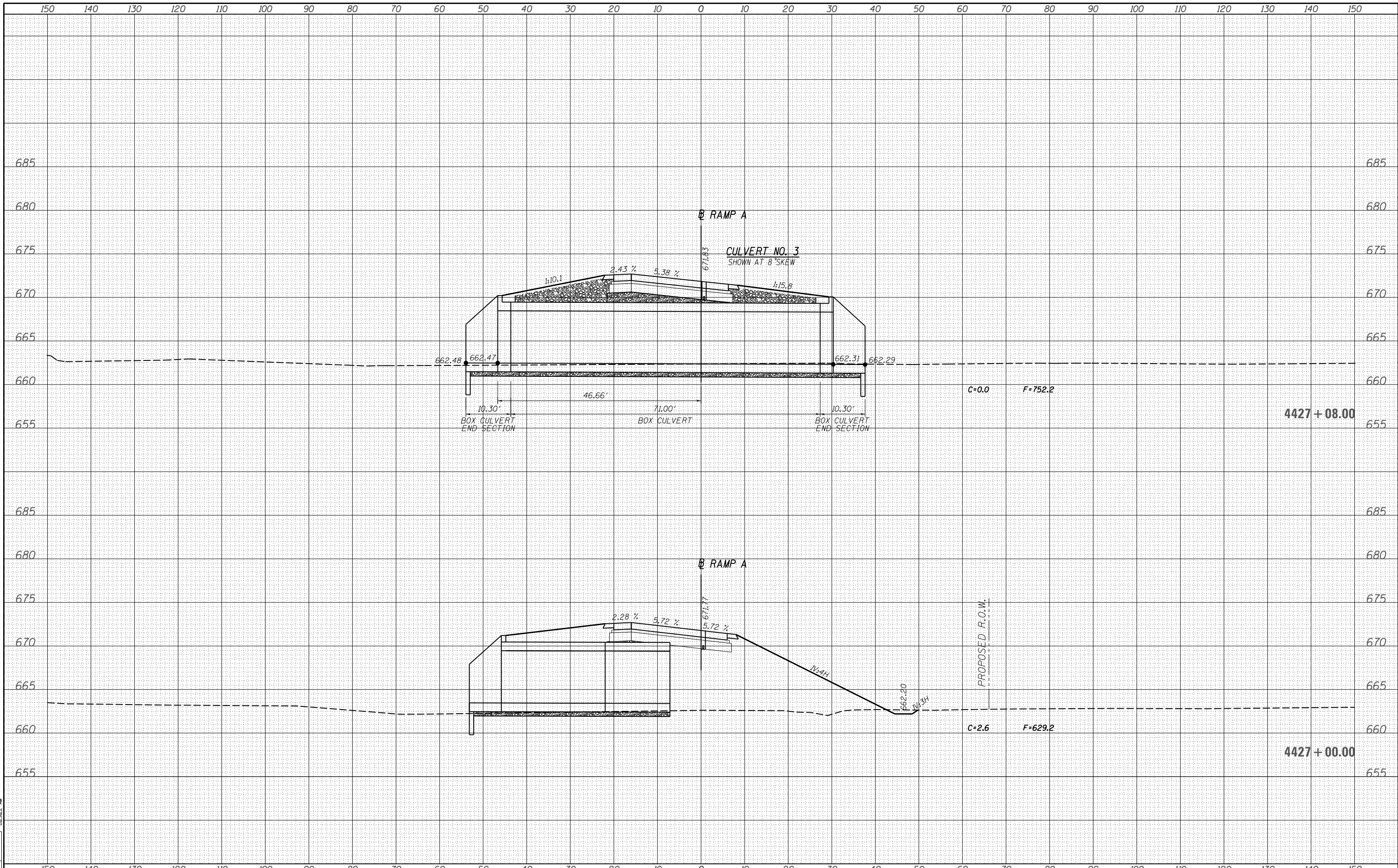
USER NAME = hussu00411
 DESIGNED - DPA
 DRAWN - MWH
 CHECKED - DPA
 PLOT DATE = 12/03/2013
 DATE - 12/03/13

REVISED -
 REVISED -
 REVISED -
 REVISED -

STATE OF ILLINOIS
DEPARTMENT OF TRANSPORTATION

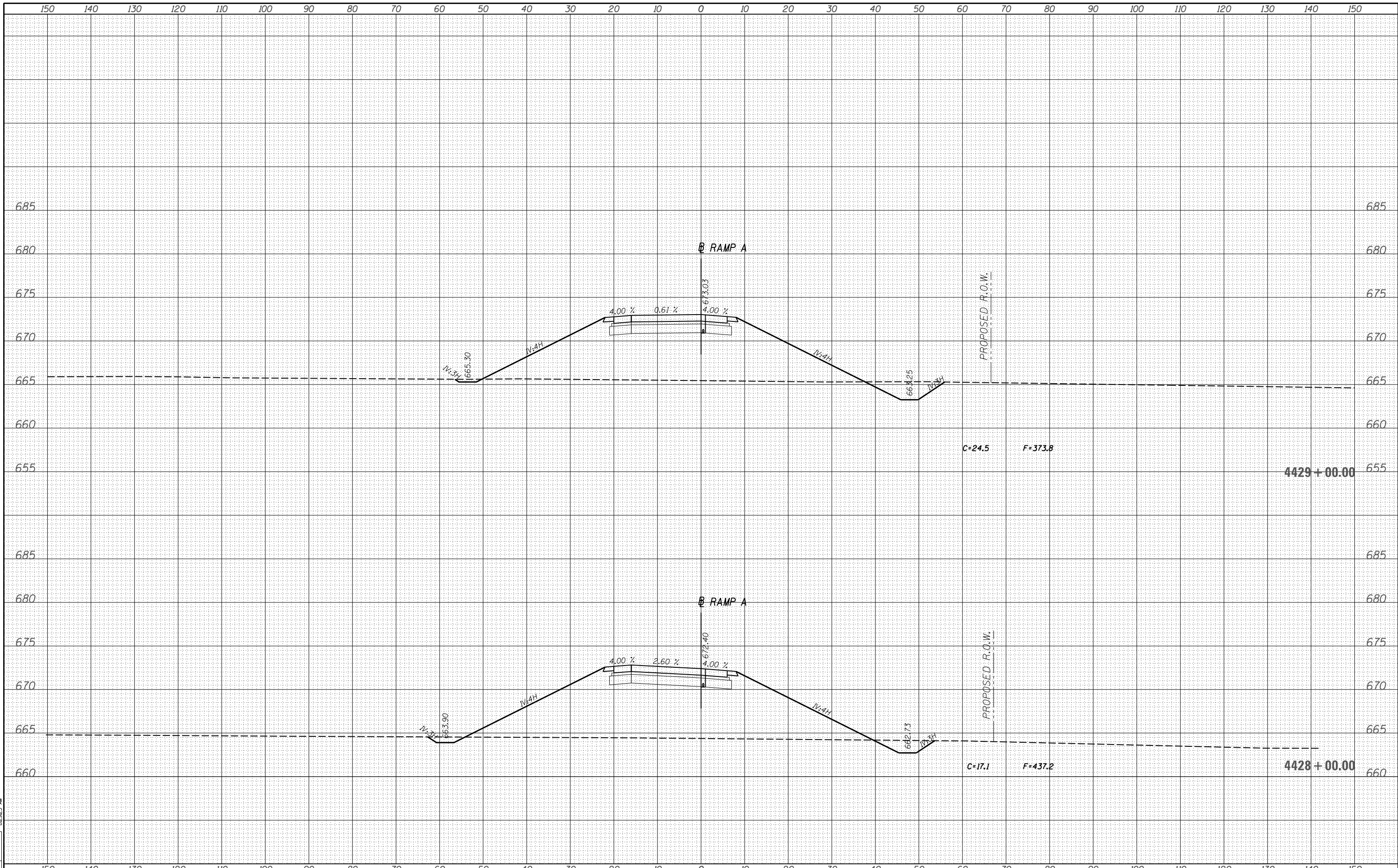
CROSS SECTIONS - RAMP A
I-57 AND 6000 RD (BOURBONNAIS PARKWAY)
BOURBONNAIS, IL
 SCALE: SHEET OF SHEETS STA. 4424+00.00 TO STA. 4426+00.00

F.A.I. RTE.	SECTION	COUNTY	TOTAL SHEETS	SHEET NO.
57	(46-1)HBK-1	KANKAKEE	819	738
CONTRACT NO. 66982				
ILLINOIS FED. AID PROJECT				



LAYOUT DPA 03.06.2013
 DRAWN MWH 10.15.2013
 REVIEWED DPA 10.17.2013
 XS

FILE NAME =	USER NAME = hussu00411	DESIGNED - DPA	REVISED -	STATE OF ILLINOIS DEPARTMENT OF TRANSPORTATION	CROSS SECTIONS - RAMP A I-57 AND 6000N RD (BOURBONNAIS PARKWAY) BOURBONNAIS, IL			F.A.I. RTE. 57	SECTION (46-1)HBK-1	COUNTY KANKAKEE	TOTAL SHEETS 819	SHEET NO. 739
MODEL NAME =	D309H0038-sht-xsht019	DRAWN - MWH	REVISED -		SCALE:	SHEET	OF	SHEETS	STA. 4427+00.00	TO STA. 4427+08.00	CONTRACT NO. 66982	
PLOT SCALE = 20.0000' / in.		CHECKED - DPA	REVISED -		ILLINOIS FED. AID PROJECT							
PLOT DATE = 12/03/2013		DATE - 12/03/13	REVISED -									



LAYOUT DPA 03.06.2013
 DRAWN MWH 10.15.2013
 REVIEWED DPA 10.17.2013

FILE NAME =
 D309H0038-sht-xsst019
 MODEL NAME =
 XS

USER NAME = hussu00411
 DESIGNED - DPA
 DRAWN - MWH
 CHECKED - DPA
 PLOT DATE = 12/03/13

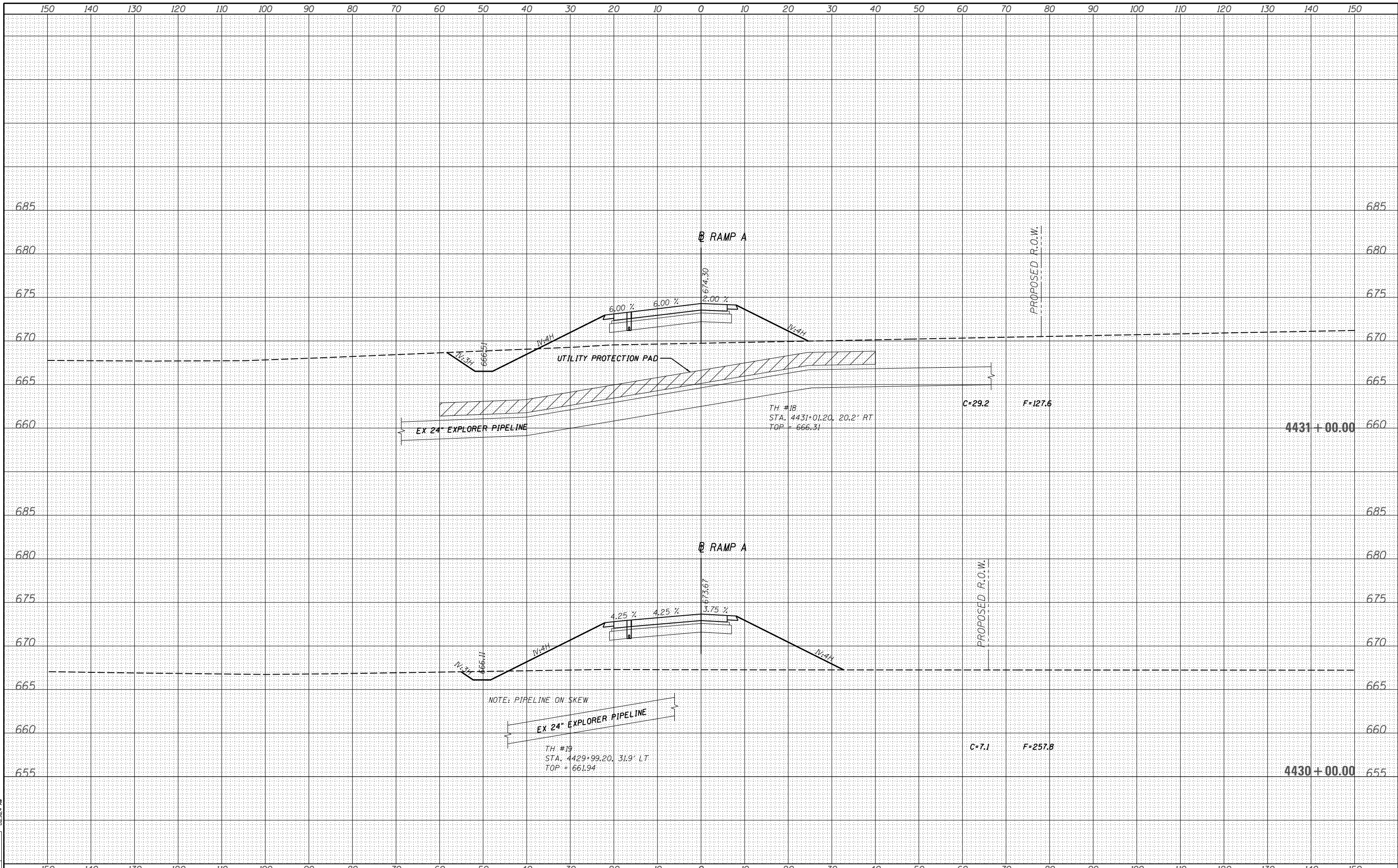
REVISÉ -
 REVISÉ -
 REVISÉ -
 REVISÉ -

STATE OF ILLINOIS
 DEPARTMENT OF TRANSPORTATION

CROSS SECTIONS - RAMP A
 I-57 AND 6000N RD (BOURBONNAIS PARKWAY)
 BOURBONNAIS, IL

SCALE: SHEET OF SHEETS STA. 4428+00.00 TO STA. 4429+00.00

F.A.I. RTE.	SECTION	COUNTY	TOTAL SHEETS	SHEET NO.
57	(46-1)HBK-1	KANKAKEE	819	740
CONTRACT NO. 66982			ILLINOIS FED. AID PROJECT	



LAYOUT
DRAWN
REVIEWED
DPA
03.06.2013
01.15.2013
10.17.2013

FILE NAME =
D309H0038-sht-xsst019
MODEL NAME =
XS

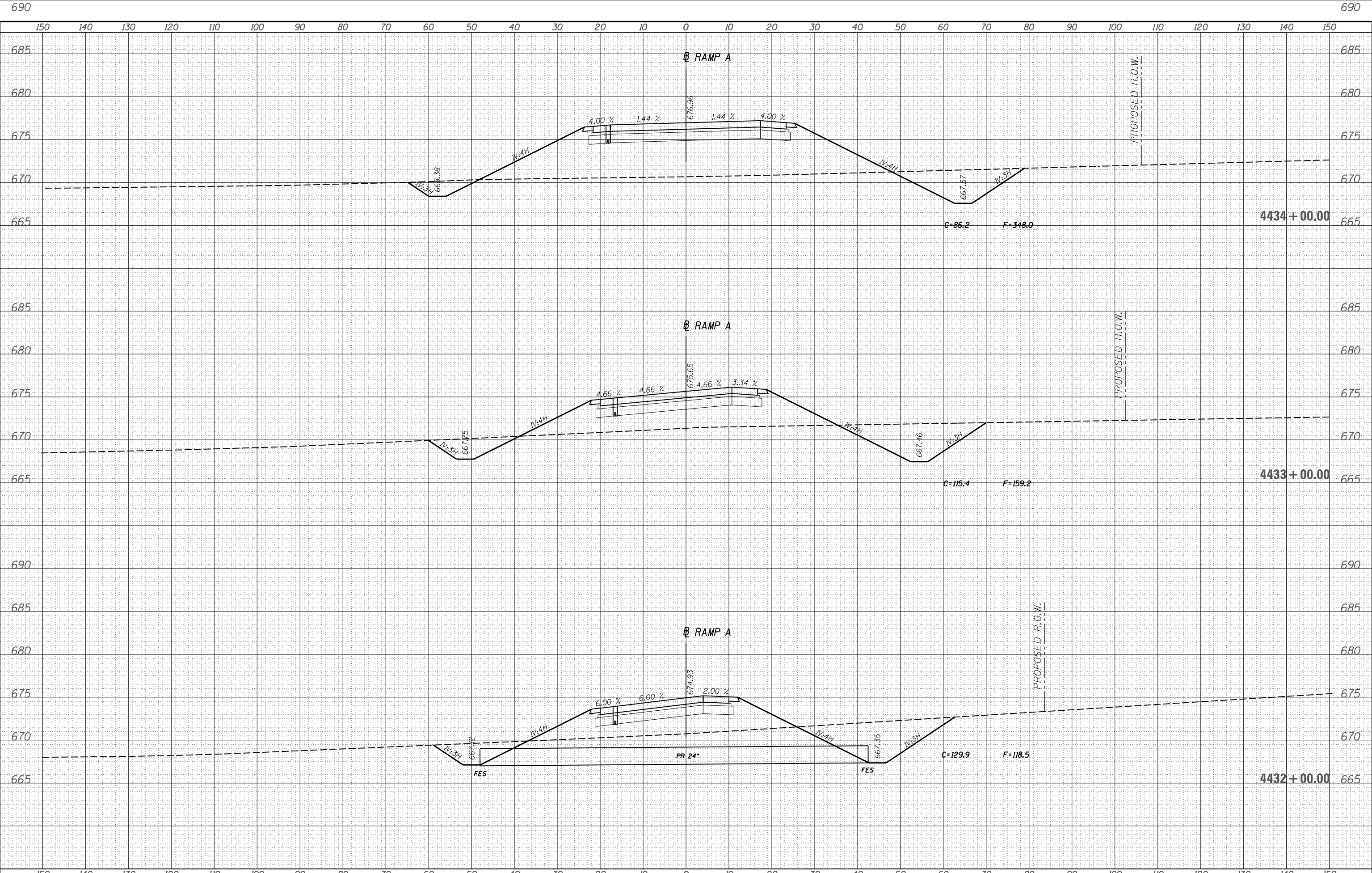
USER NAME = huss00411	DESIGNED - DPA	REVISED -
DRAWN - MWH	REVISOR -	
CHECKED - DPA	REVISOR -	
DATE - 12/03/13	REVISOR -	

**STATE OF ILLINOIS
DEPARTMENT OF TRANSPORTATION**

**CROSS SECTIONS - RAMP A
I-57 AND 6000 RD (BOURBONNAIS PARKWAY)
BOURBONNAIS, IL**

SCALE: SHEET OF SHEETS STA. 4430+00.00 TO STA. 4431+00.00

F.A.I. RTE. 57	SECTION (46-1)HBK-1	COUNTY KANKAKEE	TOTAL SHEETS 819	SHEET NO. 741
CONTRACT NO. 66982				
ILLINOIS FED. AID PROJECT				



LAYOUT DPA 03.06.2013
 DRAWN MWH 10.15.2013
 REVIEWED DPA 10.17.2013
 XS

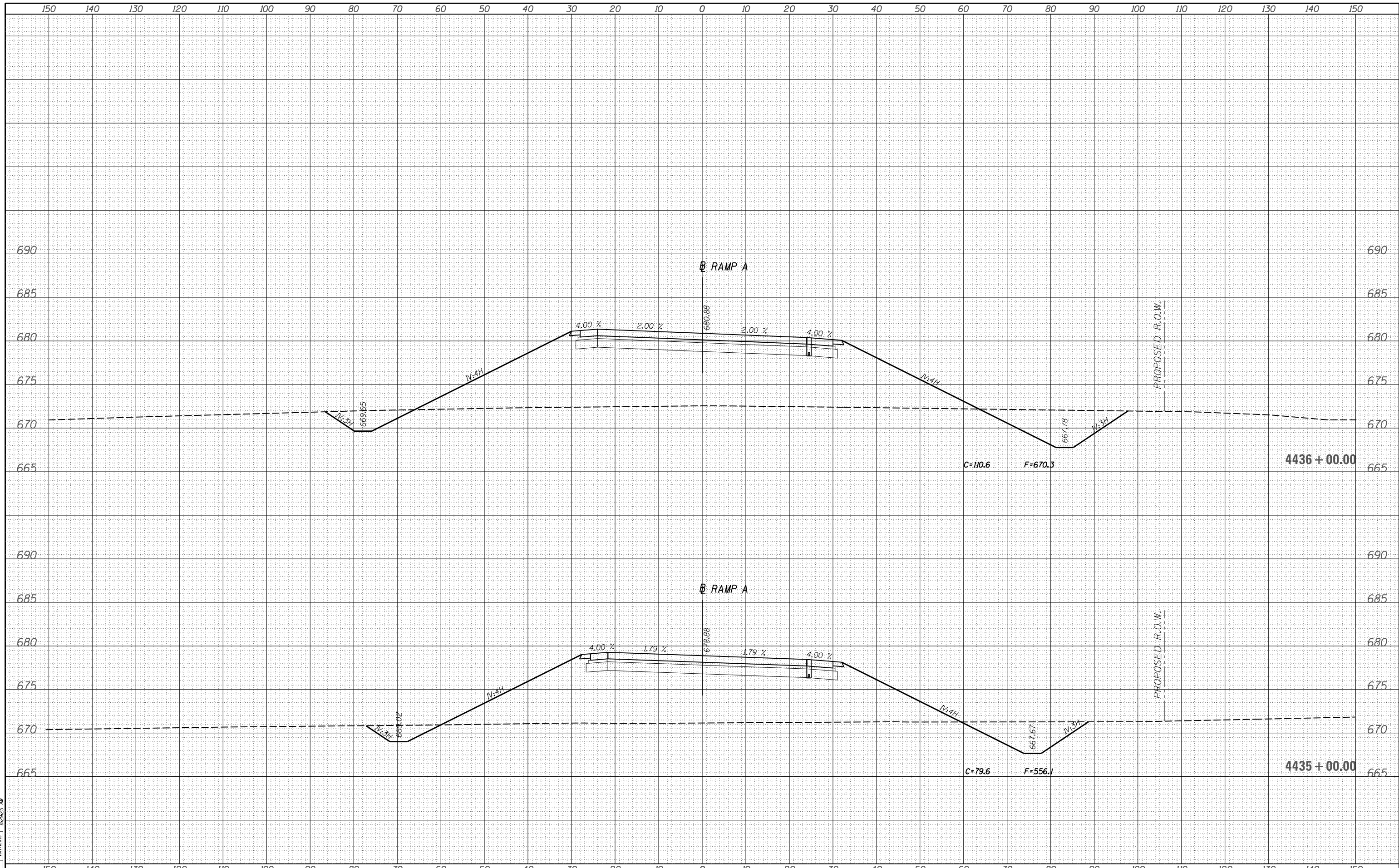
FILE NAME =	USER NAME = hussu00411	DESIGNED - DPA	REVISED -
D309H0038-sht-xsst019		DRAWN - MWH	REVISED -
MODEL NAME =		CHECKED - DPA	REVISED -
		DATE - 12/03/13	REVISED -

STATE OF ILLINOIS
DEPARTMENT OF TRANSPORTATION

CROSS SECTIONS - RAMP A
I-57 AND 6000N RD (BOURBONNAIS PARKWAY)
BOURBONNAIS, IL

SCALE: SHEET OF SHEETS STA. 4432+00.00 TO STA. 4434+00.00

F.A.I. RTE.	SECTION	COUNTY	TOTAL SHEETS	SHEET NO.
57	(46-1)HBK-1	KANKAKEE	819	742
CONTRACT NO. 66982				
ILLINOIS FED. AID PROJECT				



LAYOUT DPA 03.06.2013
 DRAWN MWH 10.15.2013
 REVIEWED DPA 10.17.2013
 XS

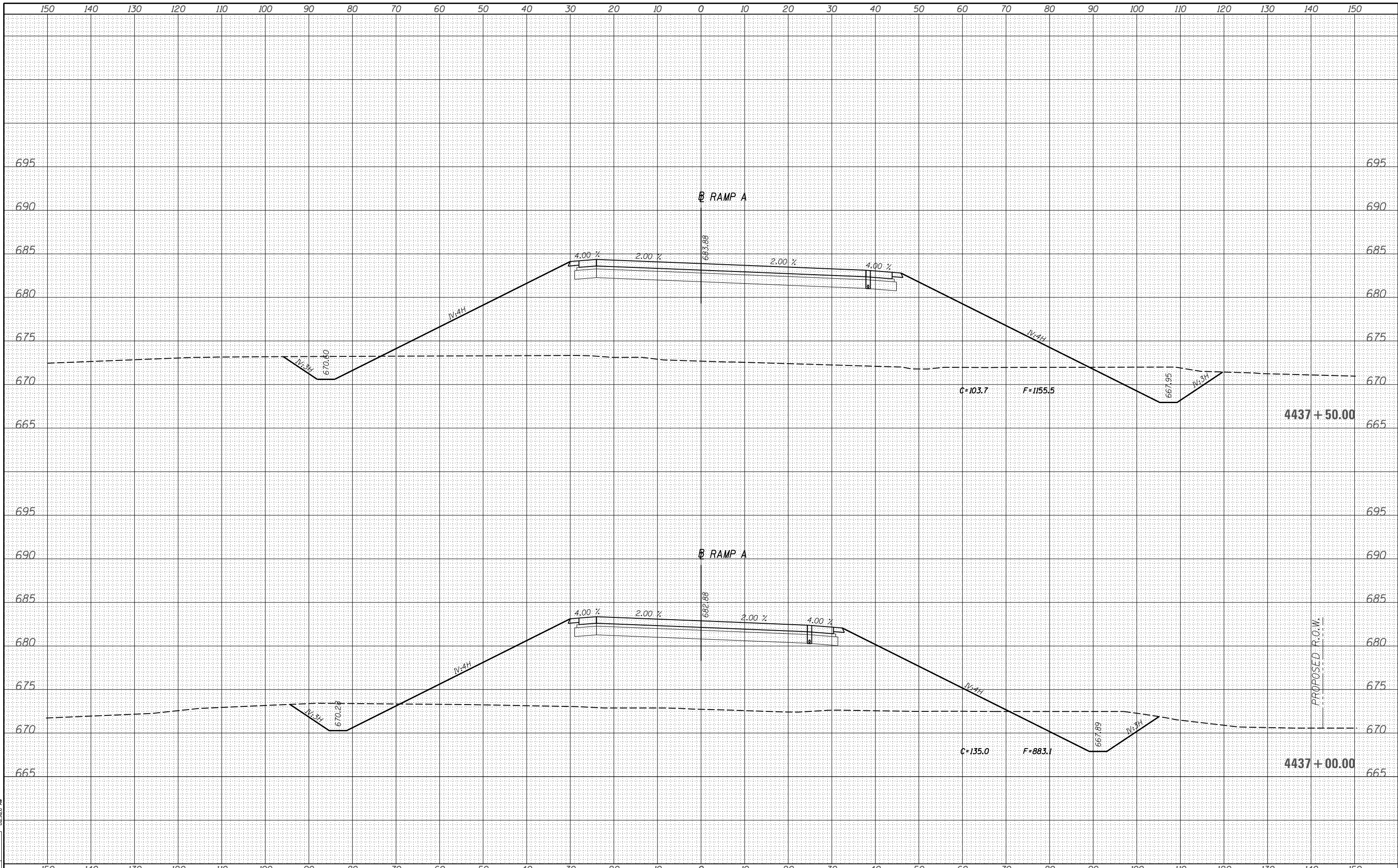
FILE NAME =	USER NAME = hussu00411	DESIGNED - DPA	REVISED -
D309H0038-sht-xsst019		DRAWN - MWH	REVISED -
MODEL NAME =		CHECKED - DPA	REVISED -
		DATE - 12/03/13	REVISED -

**STATE OF ILLINOIS
 DEPARTMENT OF TRANSPORTATION**

**CROSS SECTIONS - RAMP A
 I-57 AND 6000N RD (BOURBONNAIS PARKWAY)
 BOURBONNAIS, IL**

SCALE: SHEET OF SHEETS STA. 4435+00.00 TO STA. 4436+00.00

F.A.I. RTE.	SECTION	COUNTY	TOTAL SHEETS	SHEET NO.
57	(46-1)HBK-1	KANKAKEE	819	743
			CONTRACT NO. 66982	
ILLINOIS FED. AID PROJECT				



LAYOUT DPA 03.06.2013
 DRAWN MWH 10.15.2013
 REVIEWED DPA 10.17.2013
 XS

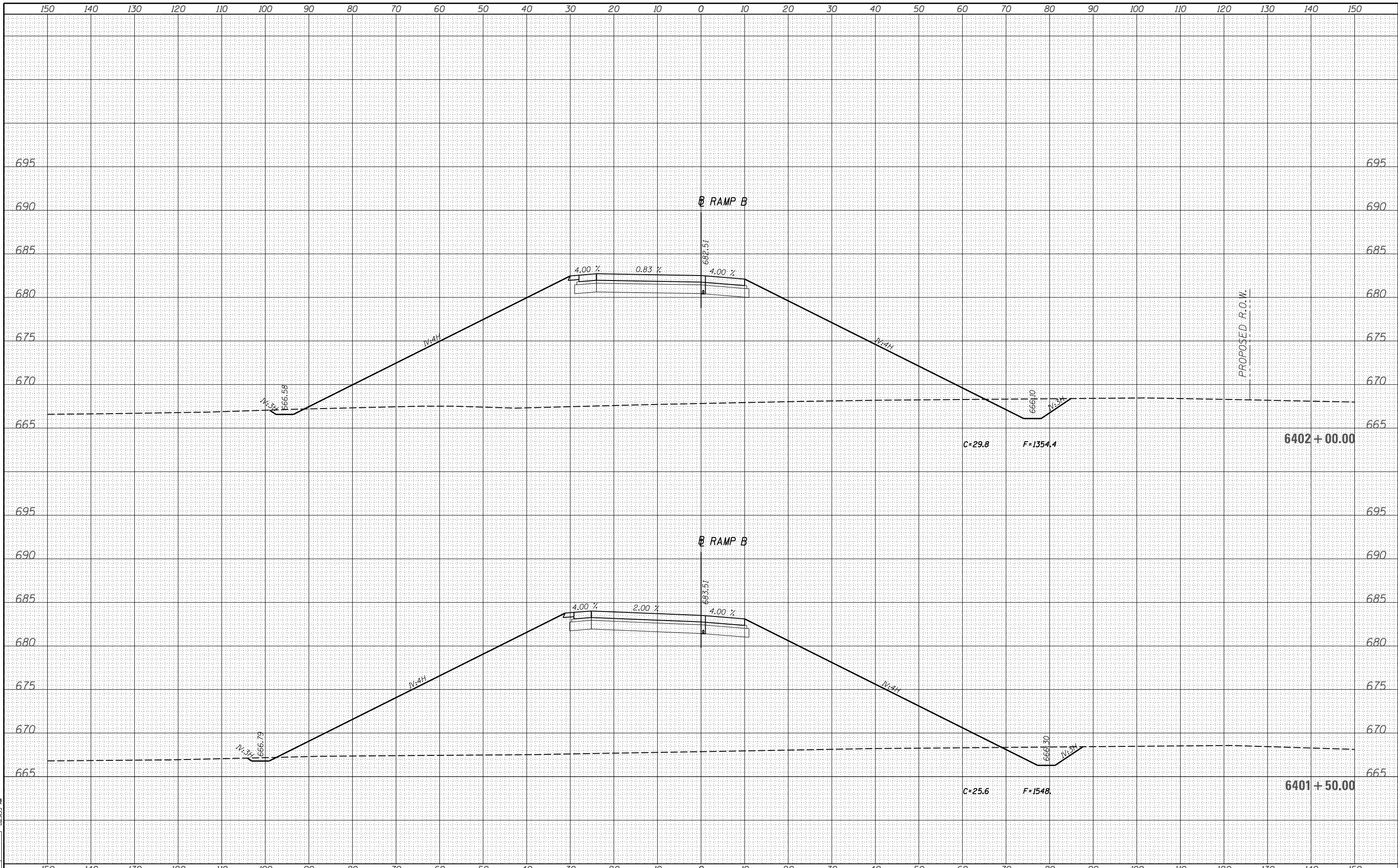
FILE NAME =	USER NAME = hussu00411	DESIGNED - DPA	REVISED -
D309H0038-sht-xsst019		DRAWN - MWH	REVISED -
MODEL NAME =		CHECKED - DPA	REVISED -
		DATE - 12/03/13	REVISED -

**STATE OF ILLINOIS
 DEPARTMENT OF TRANSPORTATION**

**CROSS SECTIONS - RAMP A
 I-57 AND 6000N RD (BOURBONNAIS PARKWAY)
 BOURBONNAIS, IL**

SCALE: SHEET OF SHEETS STA. 4437+00.00 TO STA. 4437+50.00

F.A.I. RTE.	SECTION	COUNTY	TOTAL SHEETS	SHEET NO.
57	(46-1)HBK-1	KANKAKEE	819	744
CONTRACT NO. 66982				
ILLINOIS FED. AID PROJECT				



LAYOUT DPA 03.06.2013
 DRAWN MWH 10.15.2013
 REVIEWED DPA 10.17.2013
 XS

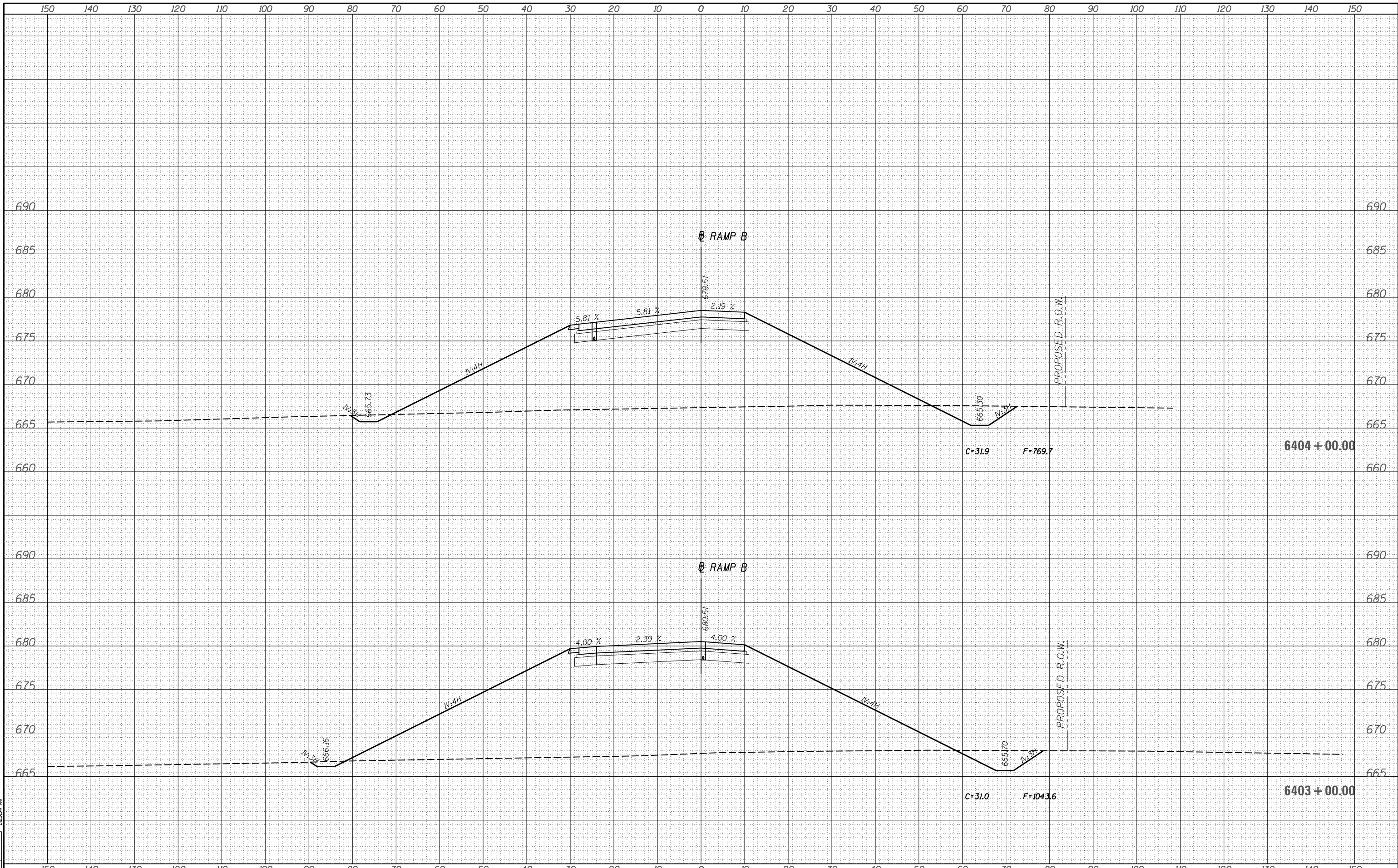
FILE NAME =	USER NAME = hussu00411	DESIGNED - DPA	REVISED -
D309H0038-sht-xsst020		DRAWN - MWH	REVISED -
MODEL NAME =		CHECKED - DPA	REVISED -
		DATE - 12/03/13	REVISED -

**STATE OF ILLINOIS
 DEPARTMENT OF TRANSPORTATION**

**CROSS SECTIONS - RAMP B
 I-57 AND 6000N RD (BOURBONNAIS PARKWAY)
 BOURBONNAIS, IL**

SCALE: SHEET OF SHEETS STA. 6401+50.00 TO STA. 6402+00.00

F.A.I. RTE.	SECTION	COUNTY	TOTAL SHEETS	SHEET NO.
57	(46-1)HBK-1	KANKAKEE	819	745
CONTRACT NO. 66982				
ILLINOIS FED. AID PROJECT				



LAYOUT DPA 03.06.2013
 DRAWN MWH 10.15.2013
 REVIEWED DPA 10.17.2013
 XS

FILE NAME =
 D309H0038-sht-xsst020
 MODEL NAME =

USER NAME = hussu00411
 DESIGNED - DPA
 DRAWN - MWH
 CHECKED - DPA
 PLOT DATE = 12/03/2013

REVISÉ -
 REVISÉ -
 REVISÉ -
 REVISÉ -

**STATE OF ILLINOIS
 DEPARTMENT OF TRANSPORTATION**

**CROSS SECTIONS - RAMP B
 I-57 AND 6000N RD (BOURBONNAIS PARKWAY)
 BOURBONNAIS, IL**

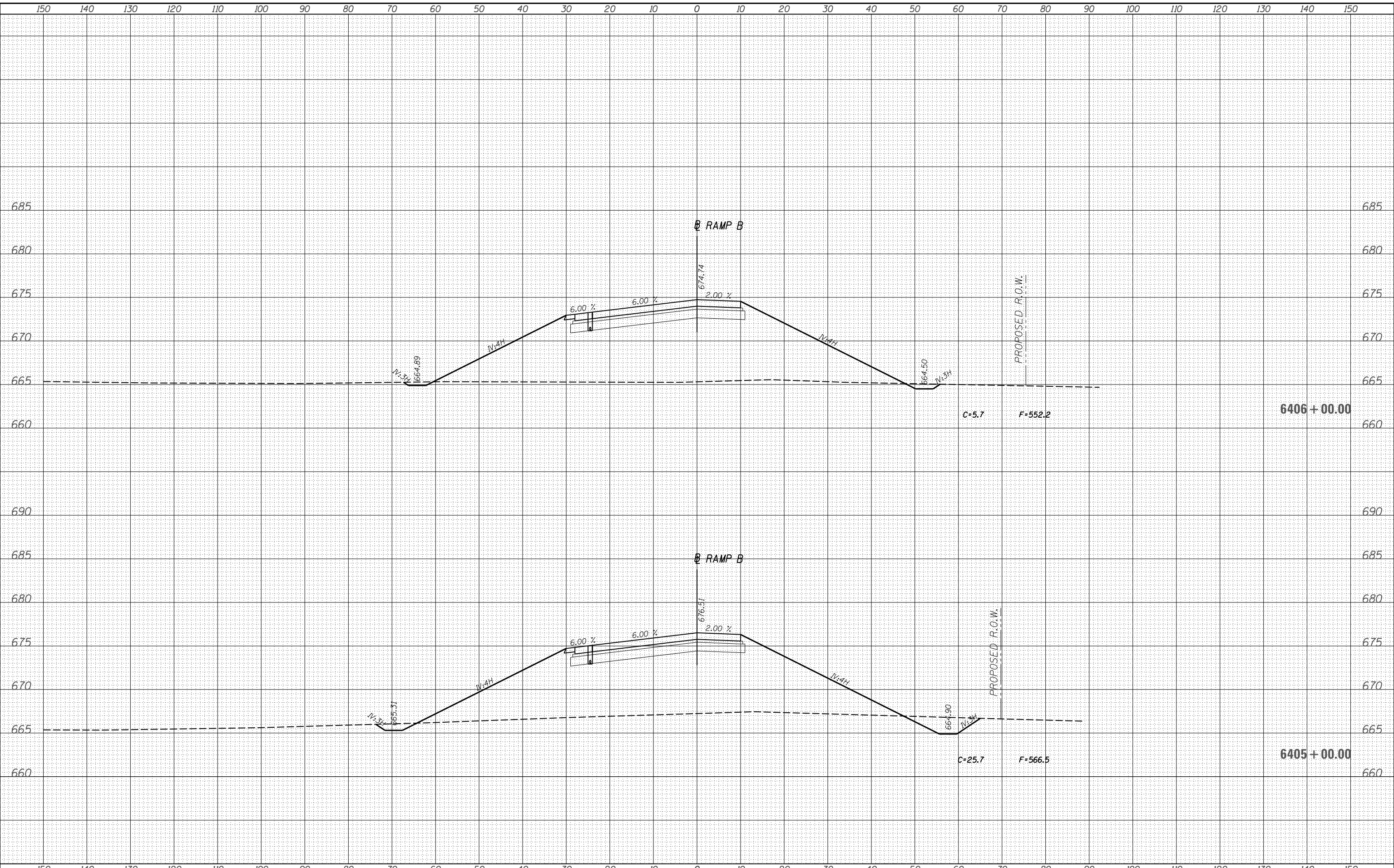
SCALE: SHEET OF SHEETS STA. 6403+00.00 TO STA. 6404+00.00

F.A.I. RTE.	SECTION	COUNTY	TOTAL SHEETS	SHEET NO.
57	(46-1)HBK-1	KANKAKEE	819	746
CONTRACT NO. 66982				

ILLINOIS FED. AID PROJECT



LAYOUT DPA 03.06.2013
 DRAWN MWH 10.15.2013
 REVIEWED DPA 10.17.2013
 XS



FILE NAME =
 D309H0038-sht-xsht020
 MODEL NAME =

USER NAME = hussu00411
 DESIGNED - DPA
 DRAWN - MWH
 CHECKED - DPA
 PLOT DATE = 12/03/13

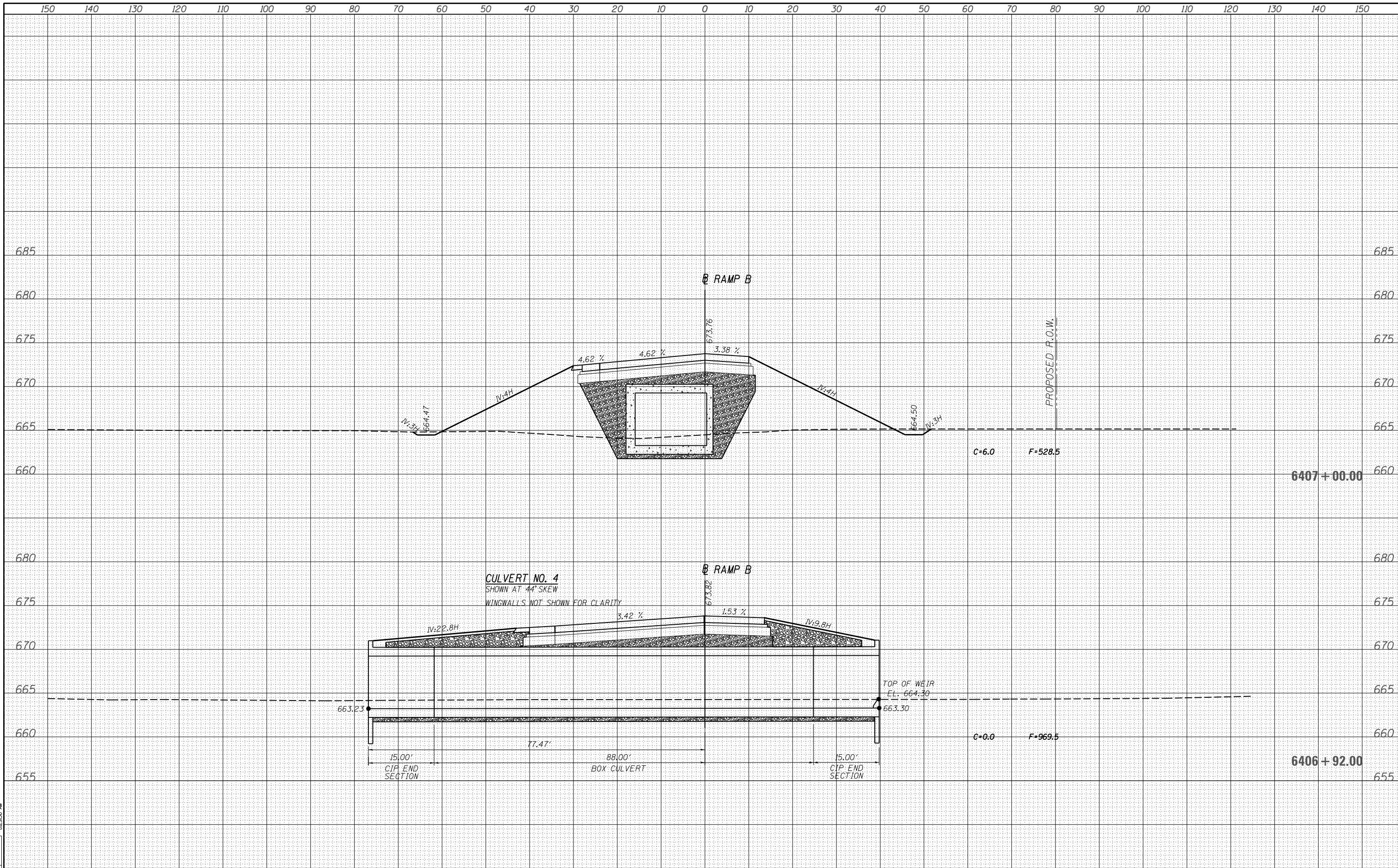
REVISÉ -
 REVISÉ -
 REVISÉ -
 REVISÉ -

**STATE OF ILLINOIS
 DEPARTMENT OF TRANSPORTATION**

**CROSS SECTIONS - RAMP B
 I-57 AND 6000 RD (BOURBONNAIS PARKWAY)
 BOURBONNAIS, IL**

SCALE: SHEET OF SHEETS STA. 6405+00.00 TO STA. 6406+00.00

F.A.I. RTE.	SECTION	COUNTY	TOTAL SHEETS	SHEET NO.
57	(46-1)HBK-1	KANKAKEE	819	747
CONTRACT NO. 66982				
ILLINOIS FED. AID PROJECT				



LAYOUT
 DPA 03.06.2013
 DRAWN MWH 10.15.2013
 REVIEWED DPA 10.17.2013
 XS

FILE NAME =
 D309H0038-sht-xsht020
 MODEL NAME =

USER NAME = hussu00411
 DESIGNED - DPA
 DRAWN - MWH
 CHECKED - DPA
 PLOT DATE = 12/03/2013

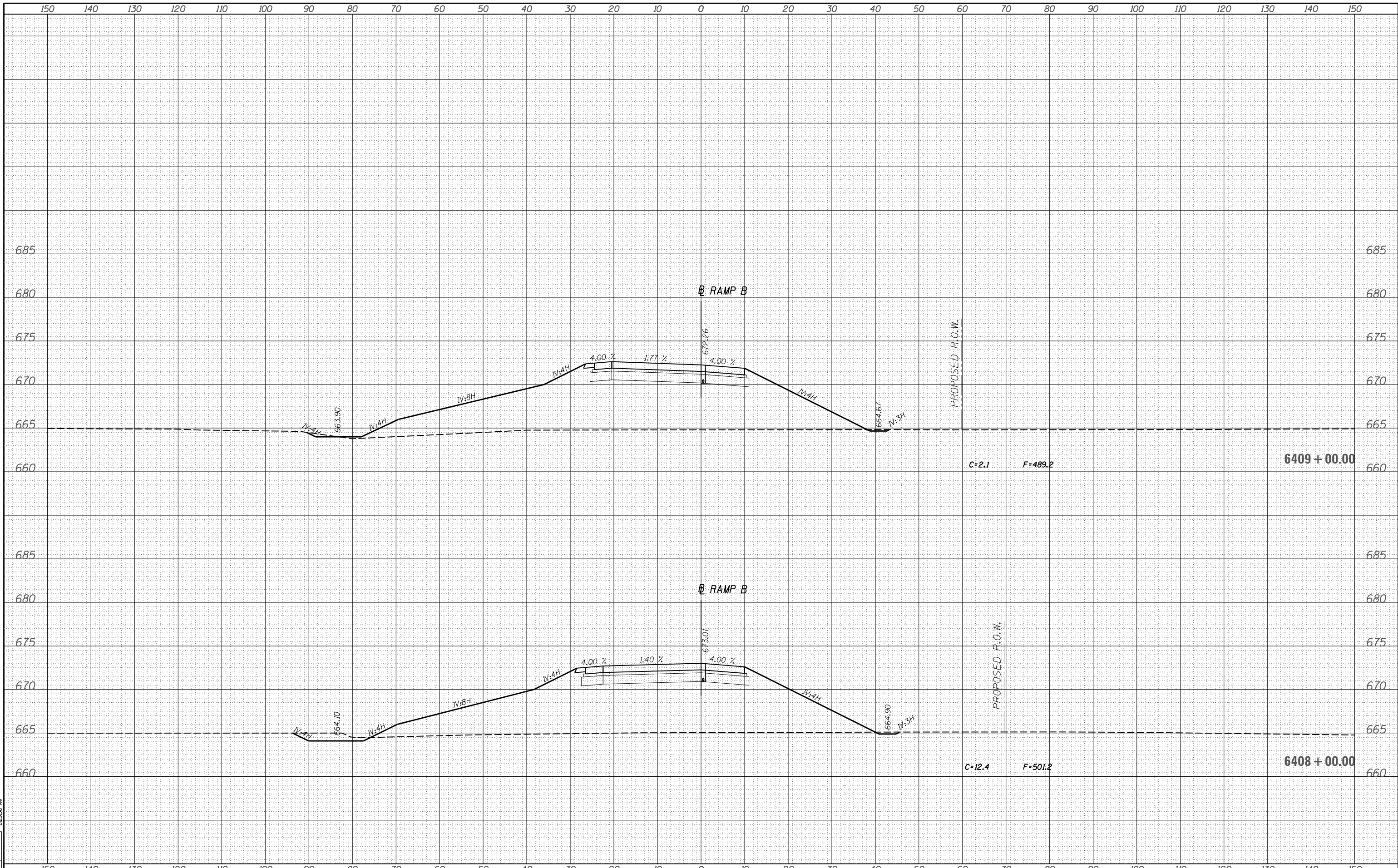
REVISED -
 REVISED -
 REVISED -
 REVISED -

STATE OF ILLINOIS
DEPARTMENT OF TRANSPORTATION

CROSS SECTIONS - RAMP B
I-57 AND 6000N RD (BOURBONNAIS PARKWAY)
BOURBONNAIS, IL
 SCALE: SHEET OF SHEETS STA. 6406+92.00 TO STA. 6407+00.00

F.A.I. RTE.	SECTION	COUNTY	TOTAL SHEETS	SHEET NO.
57	(46-1)HBK-1	KANKAKEE	819	748
CONTRACT NO. 66982				

ILLINOIS FED. AID PROJECT



LAYOUT DPA 03.06.2013
 DRAWN MWH 10.15.2013
 REVIEWED DPA 10.17.2013
 XS

FILE NAME = D309H0038-sht-xsht020
 MODEL NAME =

USER NAME = hussu00411
 DESIGNED - DPA
 DRAWN - MWH
 CHECKED - DPA
 PLOT DATE = 12/03/13

REVISÉ -
 REVISÉ -
 REVISÉ -
 REVISÉ -

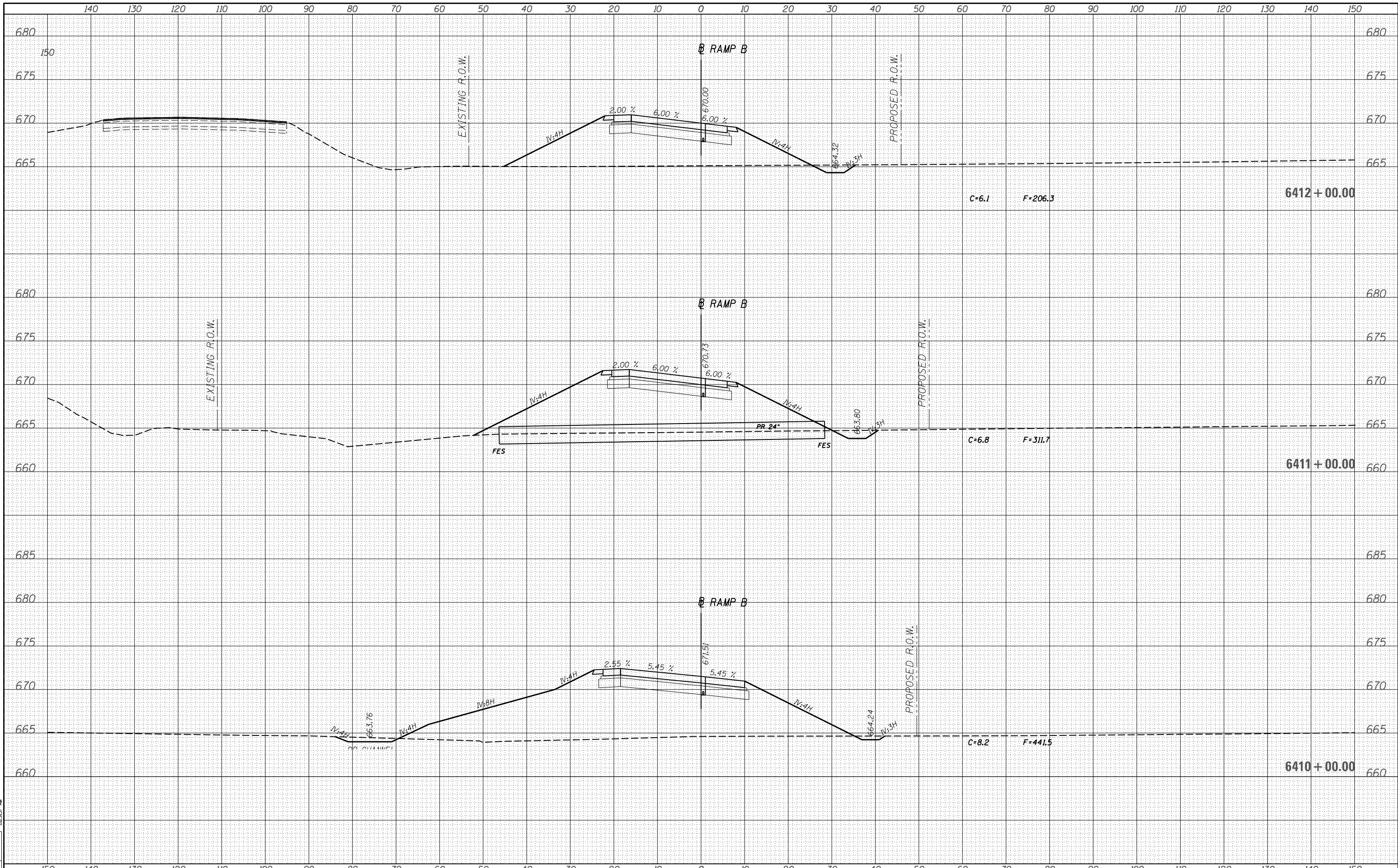
**STATE OF ILLINOIS
 DEPARTMENT OF TRANSPORTATION**

**CROSS SECTIONS - RAMP B
 I-57 AND 6000N RD (BOURBONNAIS PARKWAY)
 BOURBONNAIS, IL**

SCALE: SHEET OF SHEETS STA. 6408+00.00 TO STA. 6409+00.00

F.A.I. RTE.	SECTION	COUNTY	TOTAL SHEETS	SHEET NO.
57	(46-1)HBK-1	KANKAKEE	819	749
CONTRACT NO. 66982				

ILLINOIS FED. AID PROJECT



LAYOUT DPA 03.06.2013
 DRAWN MWH 10.15.2013
 REVIEWED DPA 10.17.2013
 XS

FILE NAME = D309H0038-sht-xsst020
 MODEL NAME =

USER NAME = hussu00411
 DESIGNED - DPA
 DRAWN - MWH
 CHECKED - DPA
 PLOT DATE = 12/03/13

REVISED -
 REVISED -
 REVISED -
 REVISED -

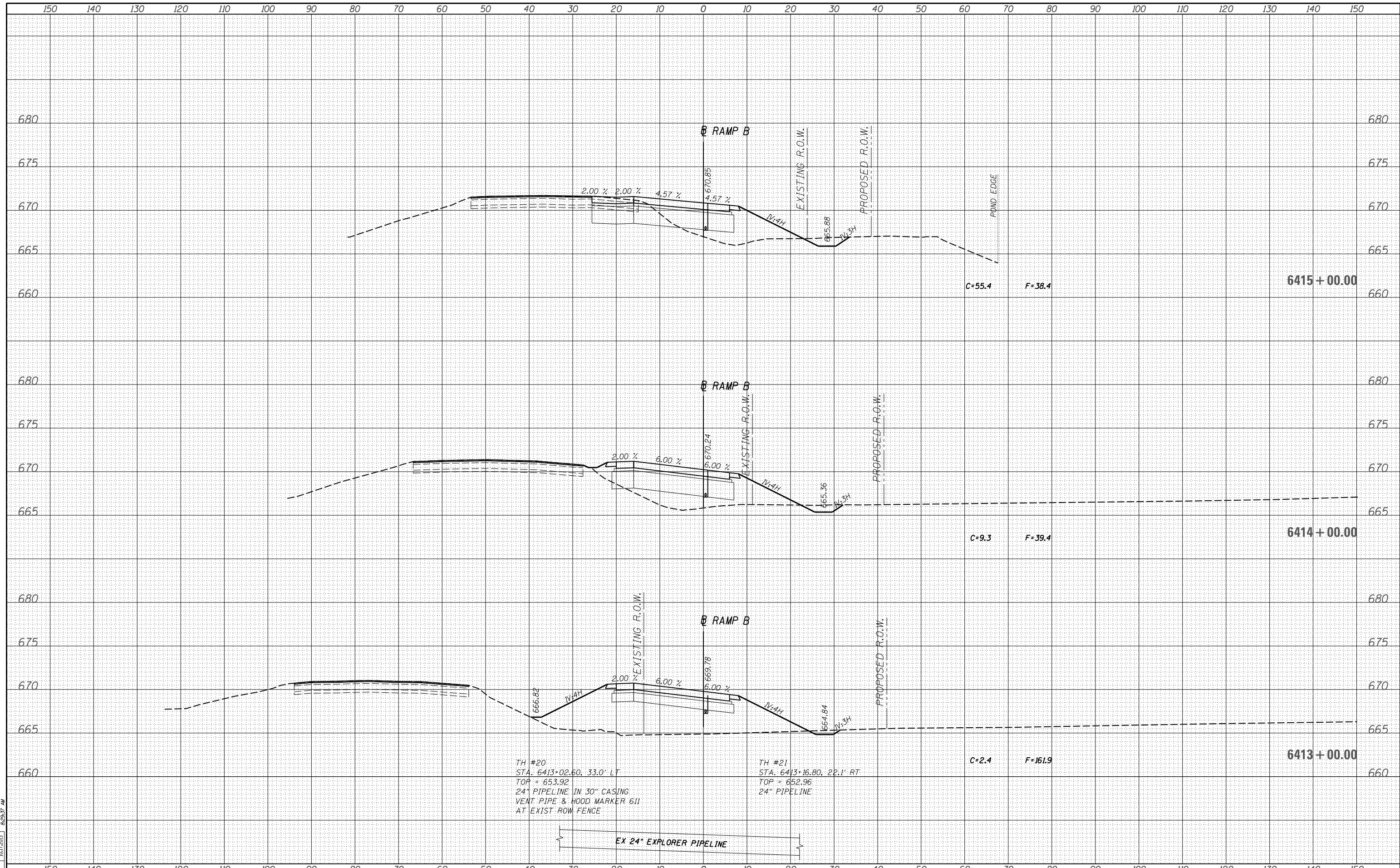
STATE OF ILLINOIS
DEPARTMENT OF TRANSPORTATION

CROSS SECTIONS - RAMP B
I-57 AND 6000N RD (BOURBONNAIS PARKWAY)
BOURBONNAIS, IL

F.A.I. RTE.	SECTION	COUNTY	TOTAL SHEETS	SHEET NO.
57	(46-1)HBK-1	KANKAKEE	819	750
CONTRACT NO. 66982				

SCALE: SHEET OF SHEETS STA. 6410+00.00 TO STA. 6412+00.00

ILLINOIS FED. AID PROJECT



DPA 03.06.2013
 MWH 10.15.2013
 DPA 10.17.2013
 hussu0041
 12/03/2013
 6:57 AM

FILE NAME = D309H0038-sht-xsht020
 MODEL NAME = XS

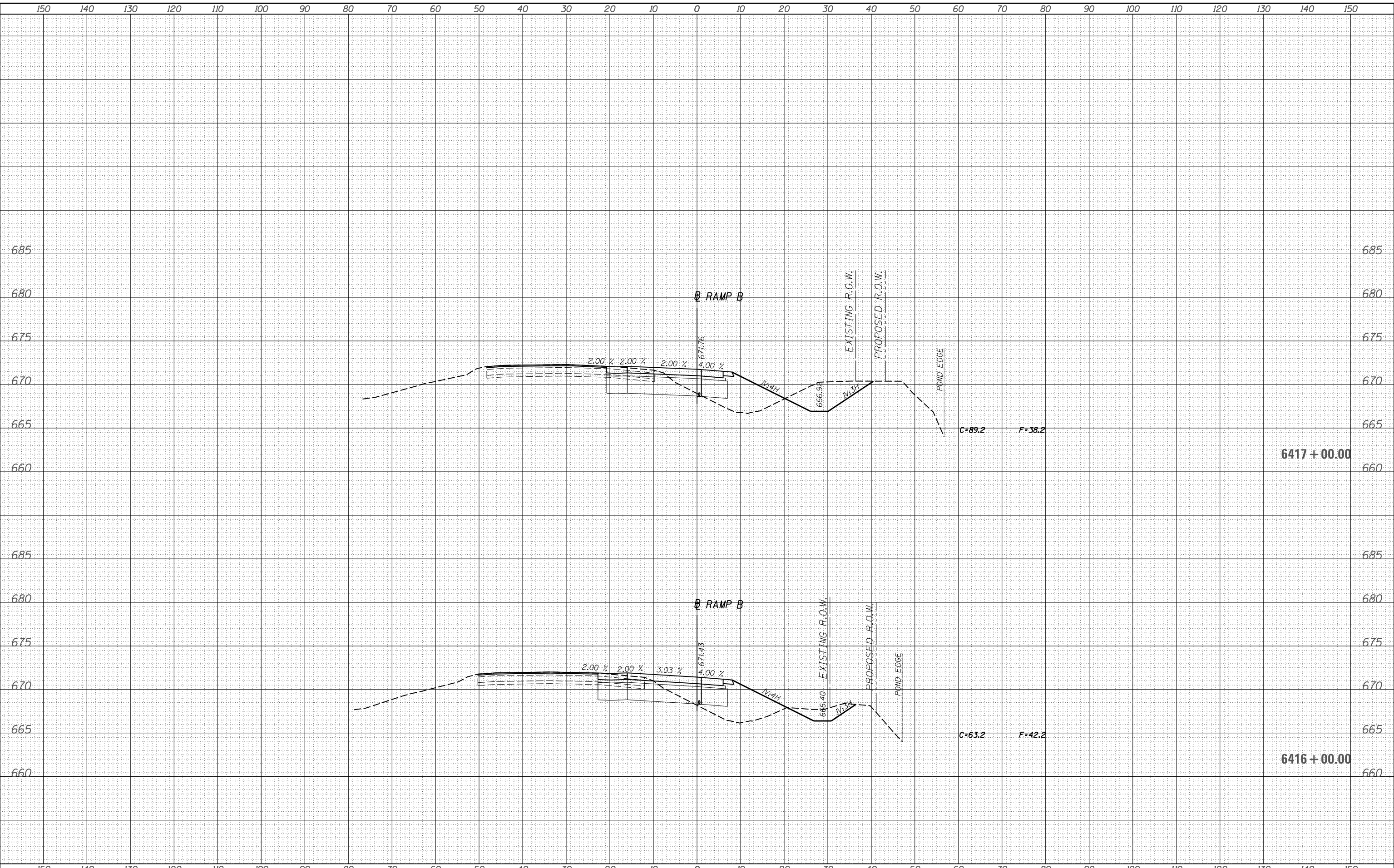
USER NAME = hussu00411	DESIGNED - DPA	REVISED -
PLOT SCALE = 20.0000' / in.	DRAWN - MWH	REVISED -
PLOT DATE = 12/03/2013	CHECKED - DPA	REVISED -
	DATE - 12/03/13	REVISED -

STATE OF ILLINOIS
DEPARTMENT OF TRANSPORTATION

CROSS SECTIONS - RAMP B
I-57 AND 6000 RD (BOURBONNAIS PARKWAY)
BOURBONNAIS, IL

SCALE: SHEET OF SHEETS STA. 6413+00.00 TO STA. 6415+00.00

F.A.I. RTE.	SECTION	COUNTY	TOTAL SHEETS	SHEET NO.
57	(46-1)HBK-1	KANKAKEE	819	751
CONTRACT NO. 66982				
ILLINOIS FED. AID PROJECT				



LAYOUT
DRAWN
REVIEWED
DPA
03.06.2013
01.15.2013
10.17.2013

FILE NAME =
D309H0038-sht-xsst020
MODEL NAME =
XS

USER NAME = hussu00411
DESIGNED - DPA
DRAWN - MWH
CHECKED - DPA
PLOT DATE = 12/03/2013

REVISÉ -
REVISÉ -
REVISÉ -
REVISÉ -

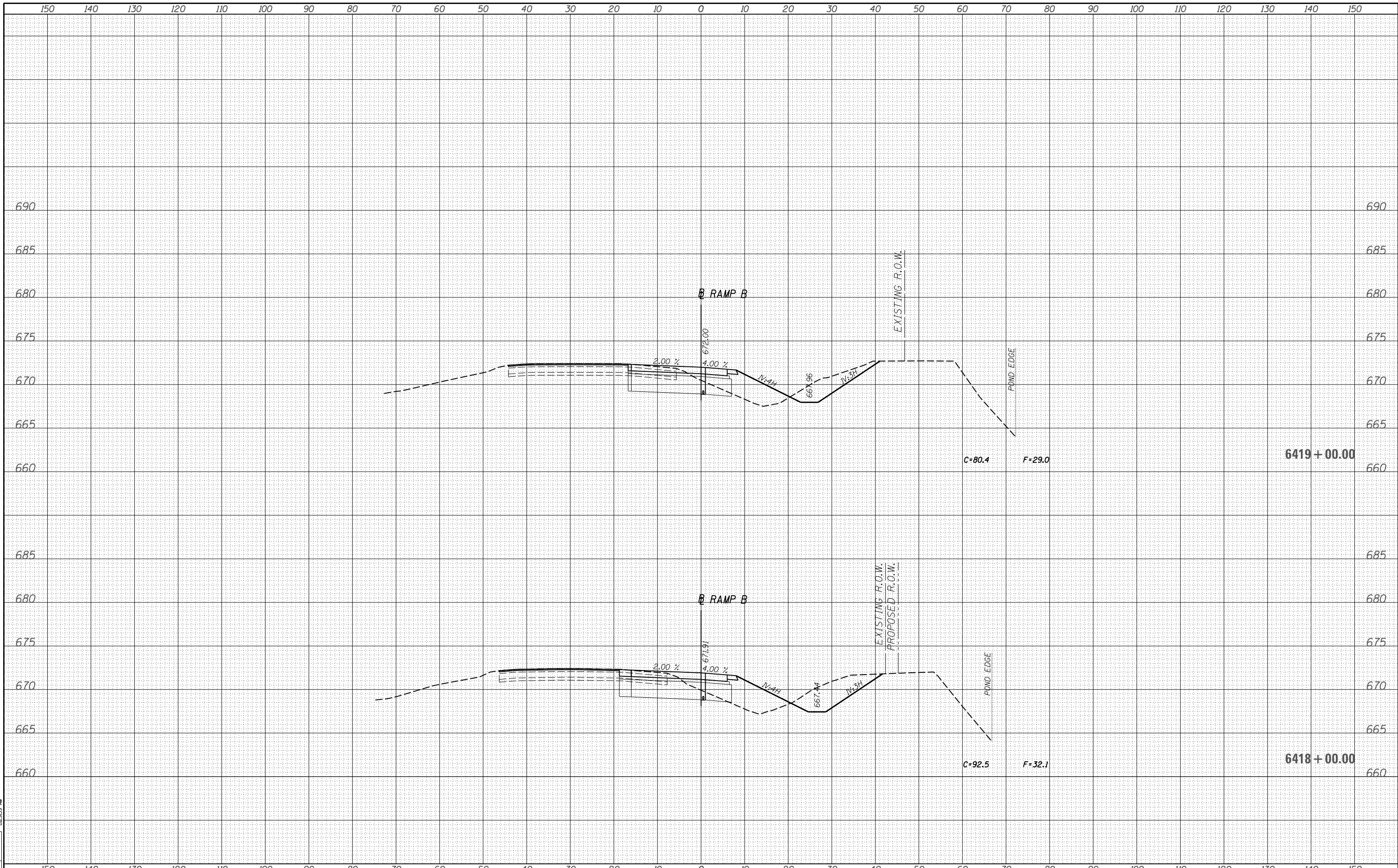
**STATE OF ILLINOIS
DEPARTMENT OF TRANSPORTATION**

**CROSS SECTIONS - RAMP B
I-57 AND 6000N RD (BOURBONNAIS PARKWAY)
BOURBONNAIS, IL**

F.A.I. RTE.	SECTION	COUNTY	TOTAL SHEETS	SHEET NO.
57	(46-1)HBK-1	KANKAKEE	819	752
CONTRACT NO. 66982				

SCALE: SHEET OF SHEETS STA. 6416+00.00 TO STA. 6417+00.00

ILLINOIS FED. AID PROJECT



LAYOUT
DRAWN
REVIEWED
DPA
03.06.2013
MWH
10.15.2013
DPA
10.17.2013

FILE NAME =
D309H0038-sht-xsht020
MODEL NAME =
XS

USER NAME = hussu00411
DESIGNED - DPA
DRAWN - MWH
CHECKED - DPA
PLOT DATE = 12/03/2013

REVISÉ -
REVISÉ -
REVISÉ -
REVISÉ -

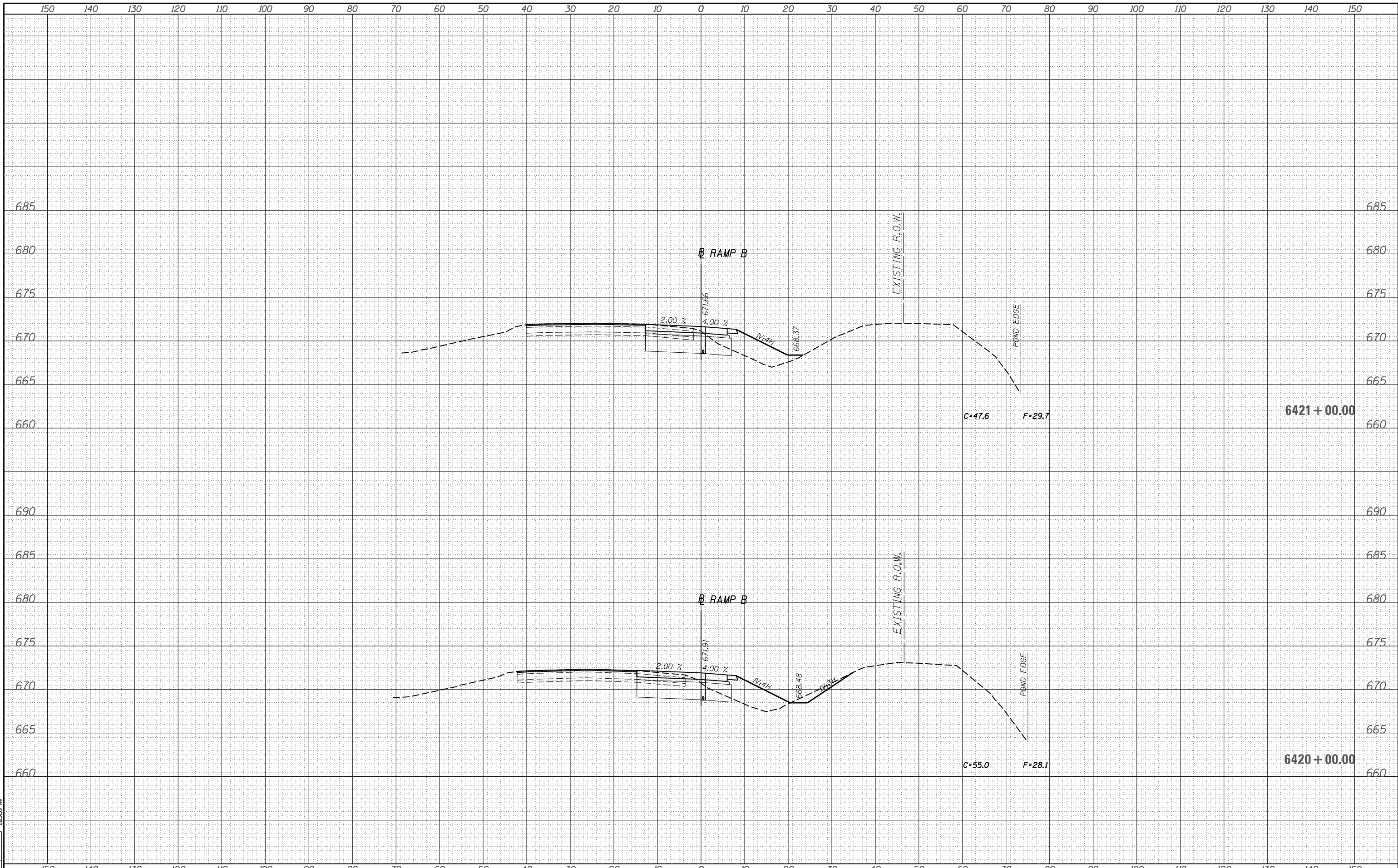
**STATE OF ILLINOIS
DEPARTMENT OF TRANSPORTATION**

**CROSS SECTIONS - RAMP B
I-57 AND 6000N RD (BOURBONNAIS PARKWAY)
BOURBONNAIS, IL**

F.A.I. RTE.	SECTION	COUNTY	TOTAL SHEETS	SHEET NO.
57	(46-1)HBK-1	KANKAKEE	819	753
CONTRACT NO. 66982				

SCALE: SHEET OF SHEETS STA. 6418+00.00 TO STA. 6419+00.00

ILLINOIS FED. AID PROJECT



LAYOUT DPA 03.06.2013
 DRAWN MWH 10.15.2013
 REVIEWED DPA 10.17.2013

FILE NAME = D309H0038-sht-xsst020
 MODEL NAME = XS

USER NAME = hussu00411
 DESIGNED - DPA
 DRAWN - MWH
 CHECKED - DPA
 DATE - 12/03/13

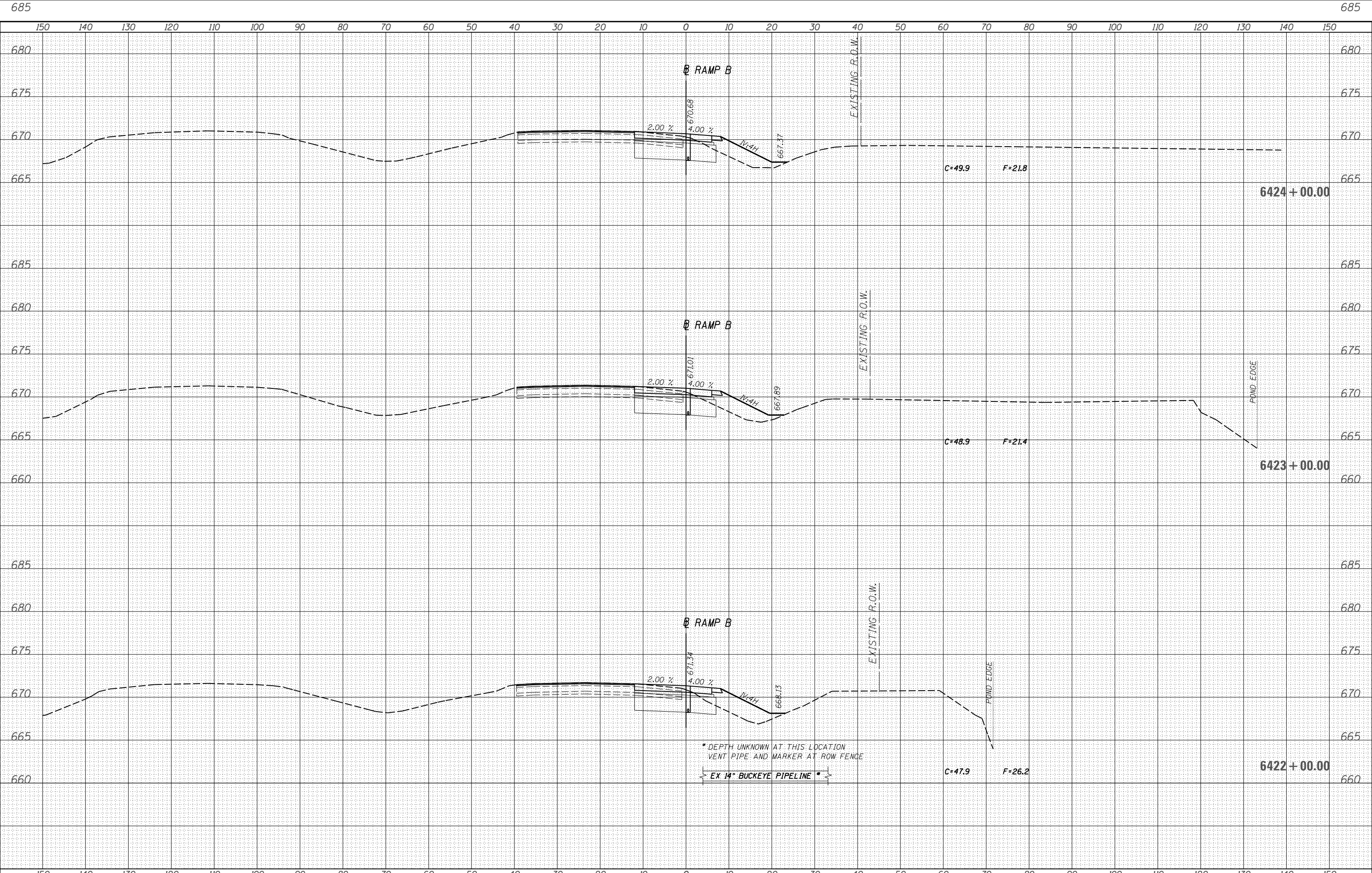
REVISED -
 REVISED -
 REVISED -
 REVISED -

**STATE OF ILLINOIS
 DEPARTMENT OF TRANSPORTATION**

**CROSS SECTIONS - RAMP B
 I-57 AND 6000N RD (BOURBONNAIS PARKWAY)
 BOURBONNAIS, IL**

F.A.I. RTE.	SECTION	COUNTY	TOTAL SHEETS	SHEET NO.
57	(46-1)HBK-1	KANKAKEE	819	754
CONTRACT NO. 66982				

SCALE: SHEET OF SHEETS STA. 6420+00.00 TO STA. 6421+00.00



LAYOUT DPA 03.06.2013
 DRAWN MWH 10.15.2013
 REVIEWED DPA 10.17.2013

FILE NAME =	USER NAME = hussu00411	DESIGNED - DPA	REVISED -
D309H0038-sht-xsht020		DRAWN - MWH	REVISED -
MODEL NAME =		CHECKED - DPA	REVISED -
XS		DATE - 12/03/13	REVISED -

**STATE OF ILLINOIS
 DEPARTMENT OF TRANSPORTATION**

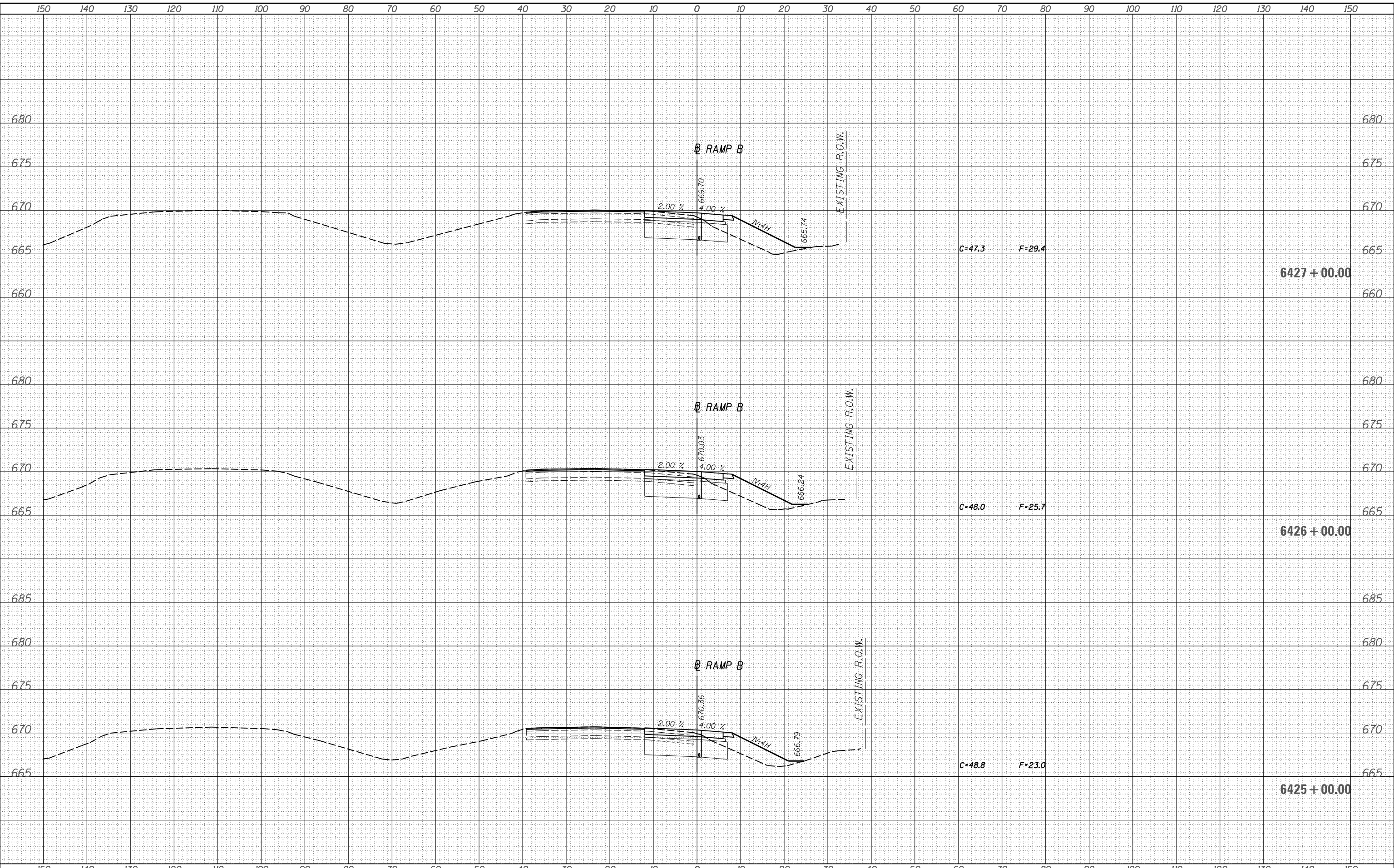
CROSS SECTIONS - RAMP B
I-57 AND 6000N RD (BOURBONNAIS PARKWAY)
BOURBONNAIS, IL

SCALE: SHEET OF SHEETS STA. 6422+00.00 TO STA. 6424+00.00

F.A.I. RTE.	SECTION	COUNTY	TOTAL SHEETS	SHEET NO.
57	(46-1)HBK-1	KANKAKEE	819	755
CONTRACT NO. 66982			ILLINOIS FED. AID PROJECT	



LAYOUT DPA 03.06.2013
 DRAWN MWH 10.15.2013
 REVIEWED DPA 10.17.2013
 XS
 hussu0041
 12/03/2013
 6:54:47 AM



FILE NAME =
 D309H0038-sht-xsht020

USER NAME = hussu0041
 DESIGNED - DPA
 DRAWN - MWH
 CHECKED - DPA
 PLOT DATE = 12/03/2013

REVISÉ -
 REVISÉ -
 REVISÉ -
 REVISÉ -

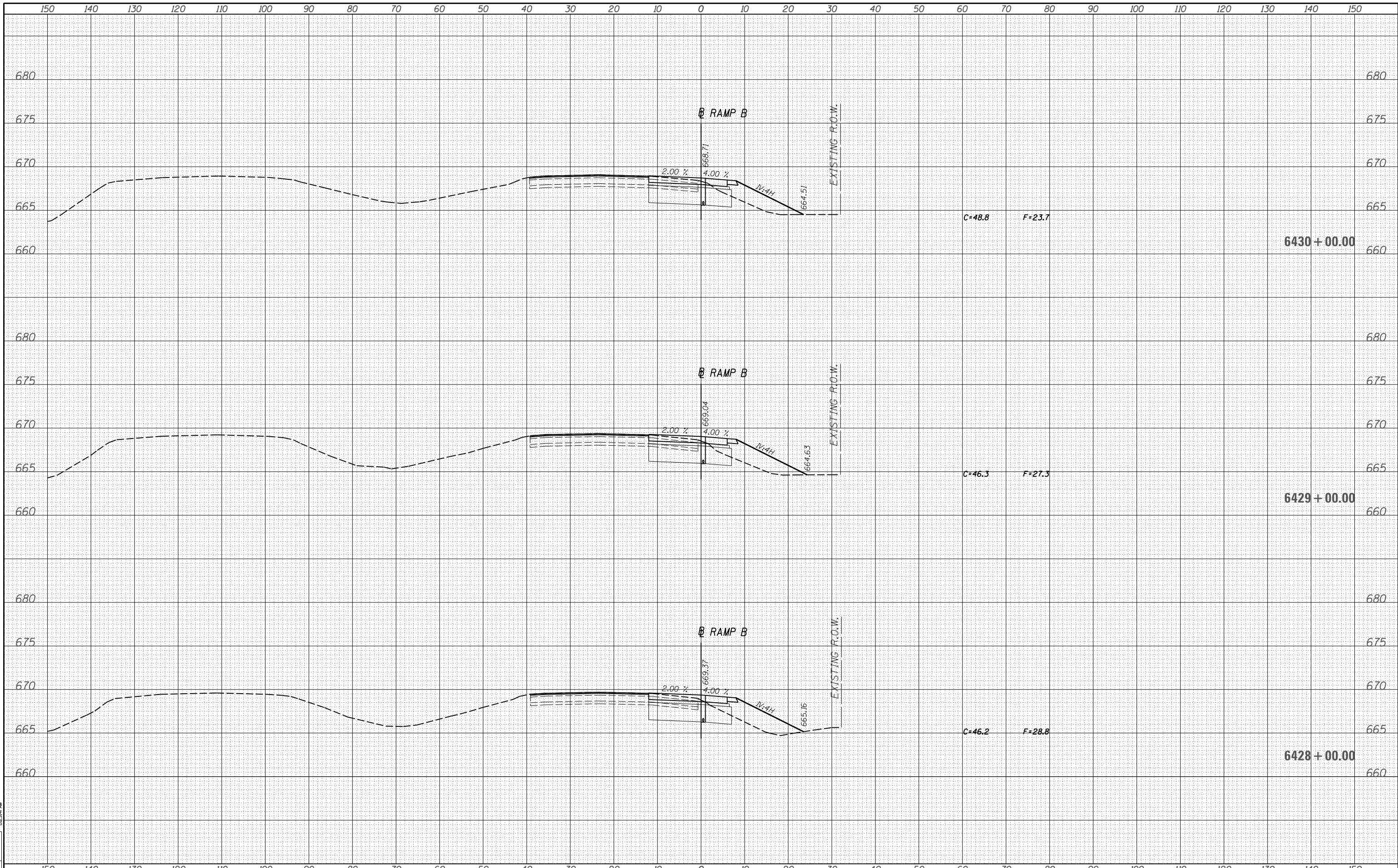
**STATE OF ILLINOIS
 DEPARTMENT OF TRANSPORTATION**

**CROSS SECTIONS - RAMP B
 I-57 AND 6000N RD (BOURBONNAIS PARKWAY)
 BOURBONNAIS, IL**

SCALE: SHEET OF SHEETS STA. 6425+00.00 TO STA. 6427+00.00

F.A.I. RTE.	SECTION	COUNTY	TOTAL SHEETS	SHEET NO.
57	(46-1)HBK-1	KANKAKEE	819	756
CONTRACT NO. 66982				

ILLINOIS FED. AID PROJECT



LAYOUT DPA 03.06.2013
 DRAWN MWH 10.15.2013
 REVIEWED DPA 10.17.2013
 hussu0041
 12/03/2013
 8:54 AM

FILE NAME = D309H0038-sht-xsst020
 MODEL NAME = XS

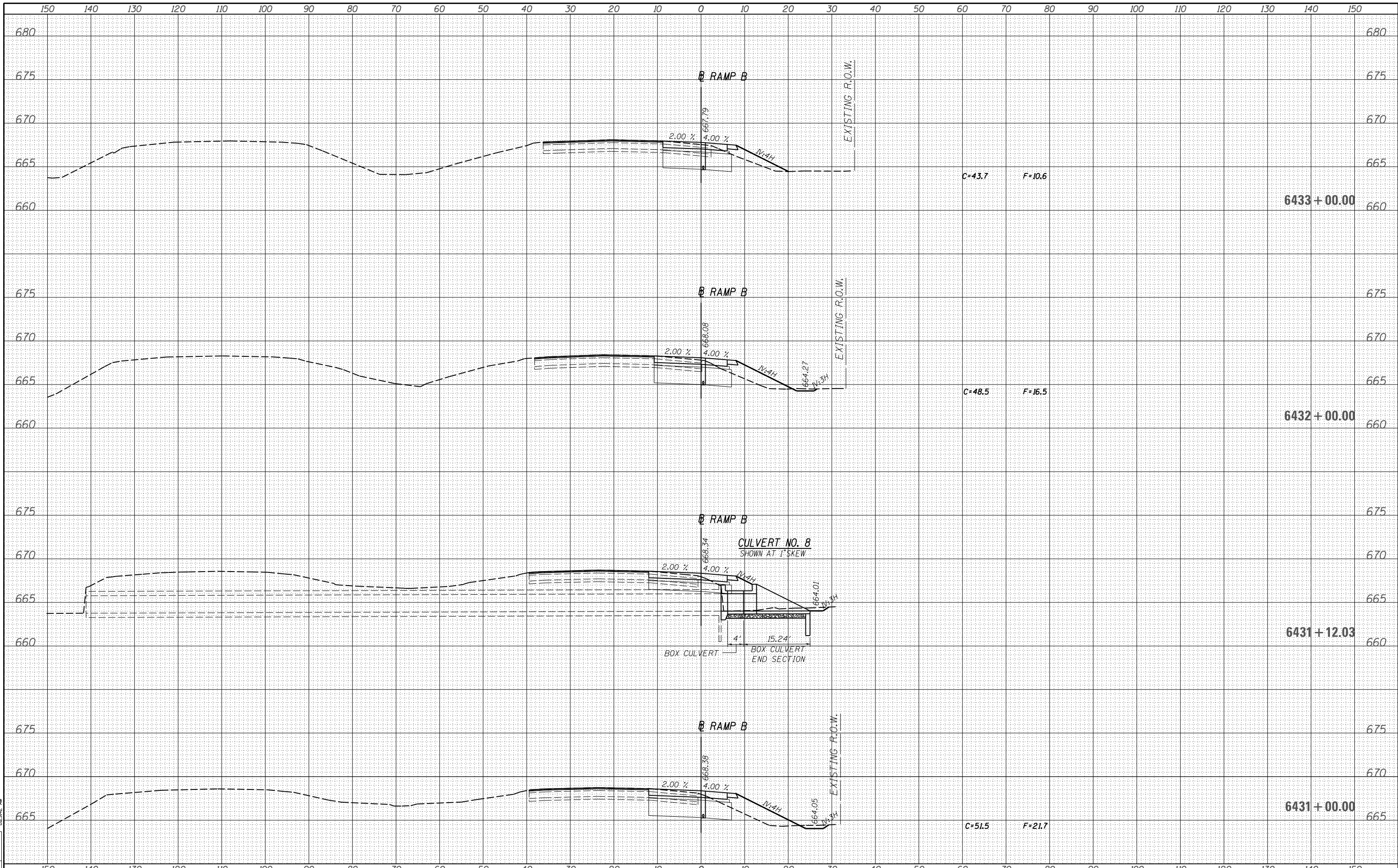
USER NAME = hussu0041
 DESIGNED - DPA
 DRAWN - MWH
 CHECKED - DPA
 PLOT DATE = 12/03/2013
 DATE - 12/03/13

REVISÉ -
 REVISÉ -
 REVISÉ -
 REVISÉ -

STATE OF ILLINOIS
 DEPARTMENT OF TRANSPORTATION

CROSS SECTIONS - RAMP B
 I-57 AND 6000N RD (BOURBONNAIS PARKWAY)
 BOURBONNAIS, IL
 SCALE: SHEET OF SHEETS STA. 6428+00.00 TO STA. 6430+00.00

F.A.I. RTE.	SECTION	COUNTY	TOTAL SHEETS	SHEET NO.
57	(46-1)HBK-1	KANKAKEE	819	757
CONTRACT NO. 66982				
ILLINOIS FED. AID PROJECT				



LAYOUT DPA 03.06.2013
 DRAWN MWH 10.15.2013
 REVIEWED DPA 10.17.2013
 XS

FILE NAME =	USER NAME = hussu00411	DESIGNED - DPA	REVISED -
D309H0038-sht-xsst020		DRAWN - MWH	REVISED -
MODEL NAME =		CHECKED - DPA	REVISED -
		DATE - 12/03/13	REVISED -

**STATE OF ILLINOIS
 DEPARTMENT OF TRANSPORTATION**

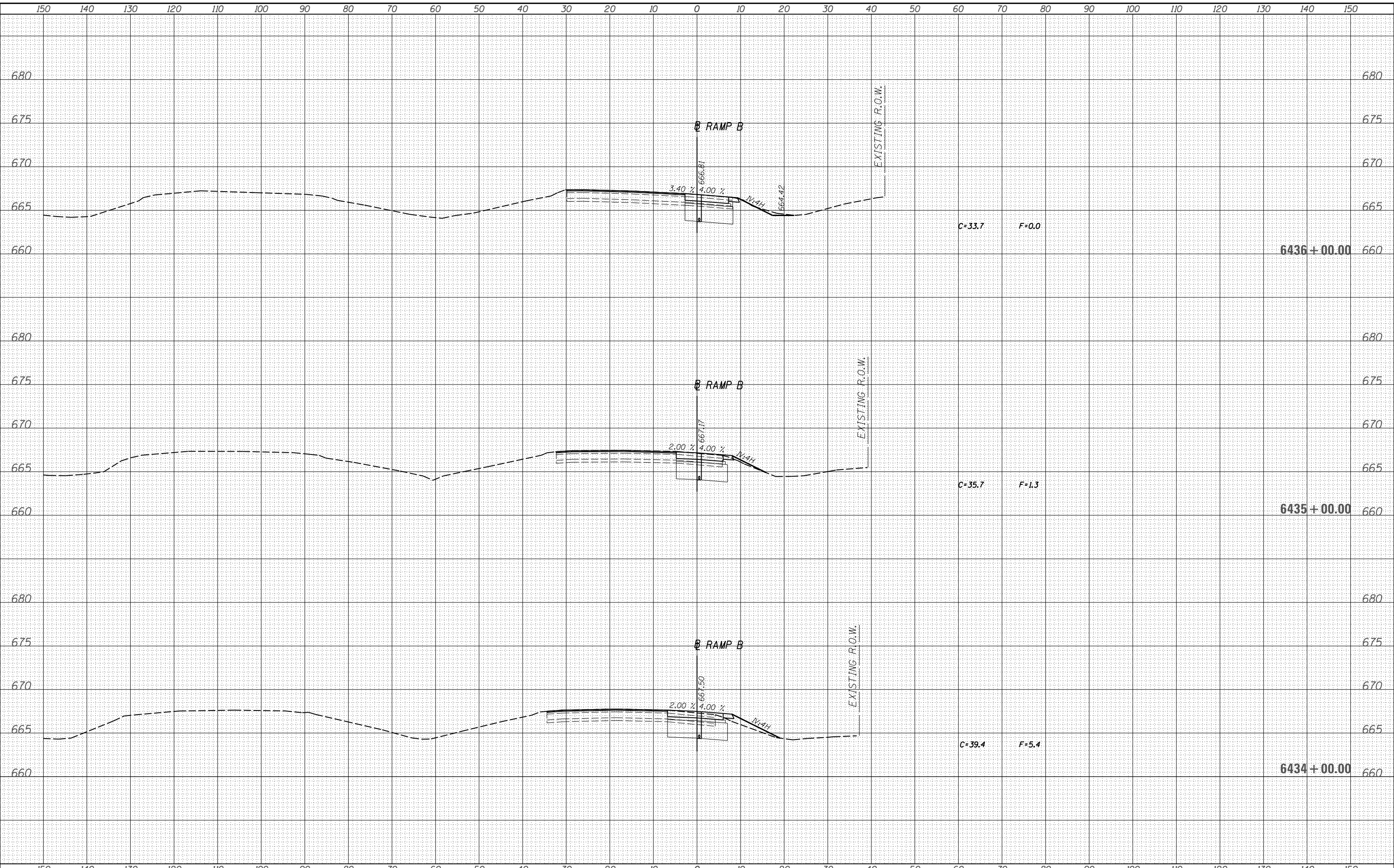
**CROSS SECTIONS - RAMP B
 I-57 AND 6000N RD (BOURBONNAIS PARKWAY)
 BOURBONNAIS, IL**

SCALE: SHEET OF SHEETS STA. 6431+00.00 TO STA. 6433+00.00

F.A.I. RTE.	SECTION	COUNTY	TOTAL SHEETS	SHEET NO.
57	(46-1)HBK-1	KANKAKEE	819	758
CONTRACT NO. 66982				
ILLINOIS FED. AID PROJECT				



LAYOUT DPA 03.06.2013
 DRAWN MWH 10.15.2013
 REVIEWED DPA 10.17.2013



FILE NAME =
 D309H0038-sht-xsht020
 MODEL NAME =
 XS

USER NAME = hussu00411
 DESIGNED - DPA
 DRAWN - MWH
 CHECKED - DPA
 PLOT DATE = 12/03/2013

REVISIONS
 REVISED -
 REVISED -
 REVISED -
 REVISED -

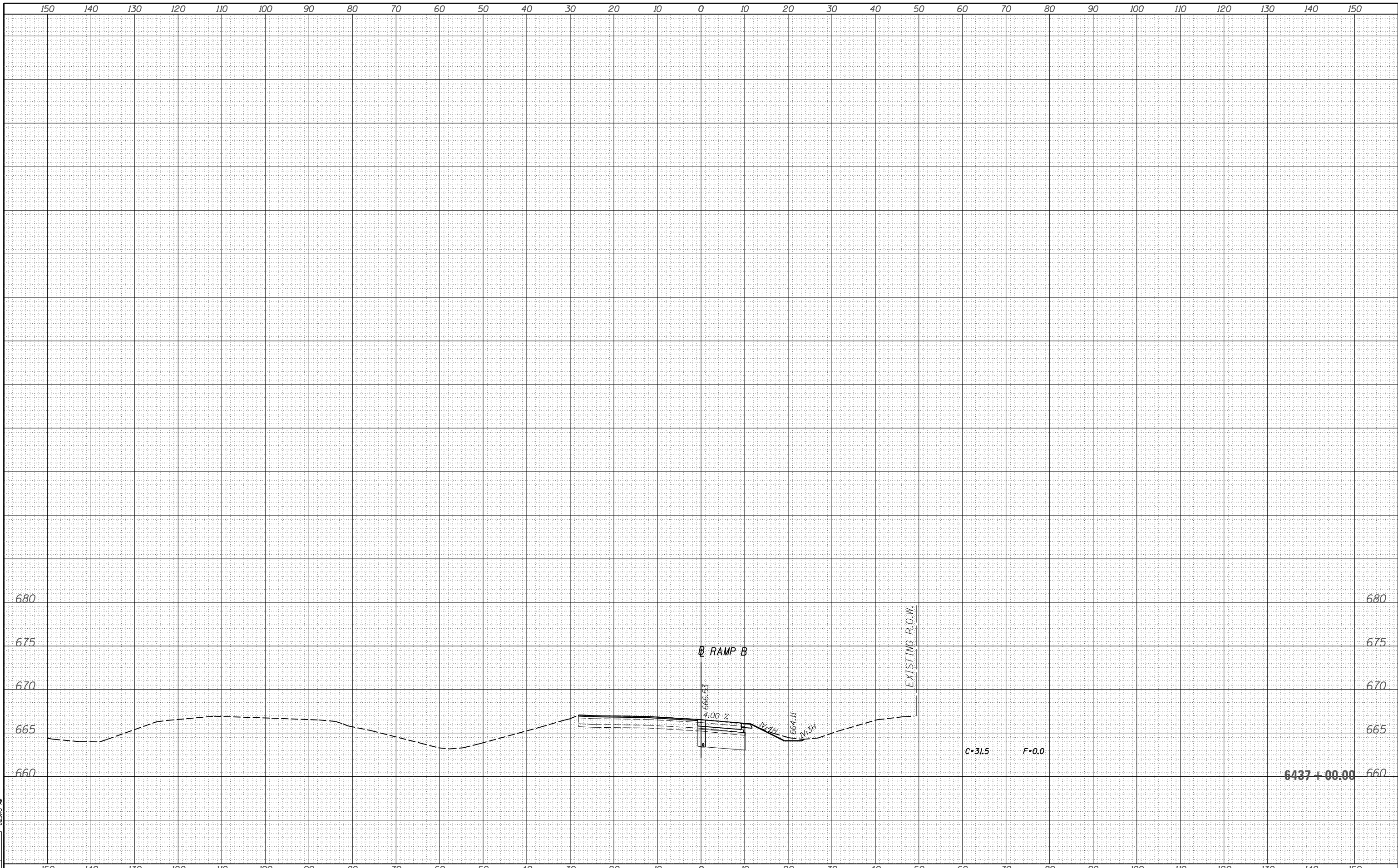
**STATE OF ILLINOIS
 DEPARTMENT OF TRANSPORTATION**

**CROSS SECTIONS - RAMP B
 I-57 AND 6000N RD (BOURBONNAIS PARKWAY)
 BOURBONNAIS, IL**

SCALE: SHEET OF SHEETS STA. 6434+00.00 TO STA. 6436+00.00

F.A.I. RTE.	SECTION	COUNTY	TOTAL SHEETS	SHEET NO.
57	(46-1)HBK-1	KANKAKEE	819	759
CONTRACT NO. 66982				

ILLINOIS FED. AID PROJECT



LAYOUT DPA 03.06.2013
 DRAWN MWH 10.15.2013
 REVIEWED DPA 10.17.2013
 XS

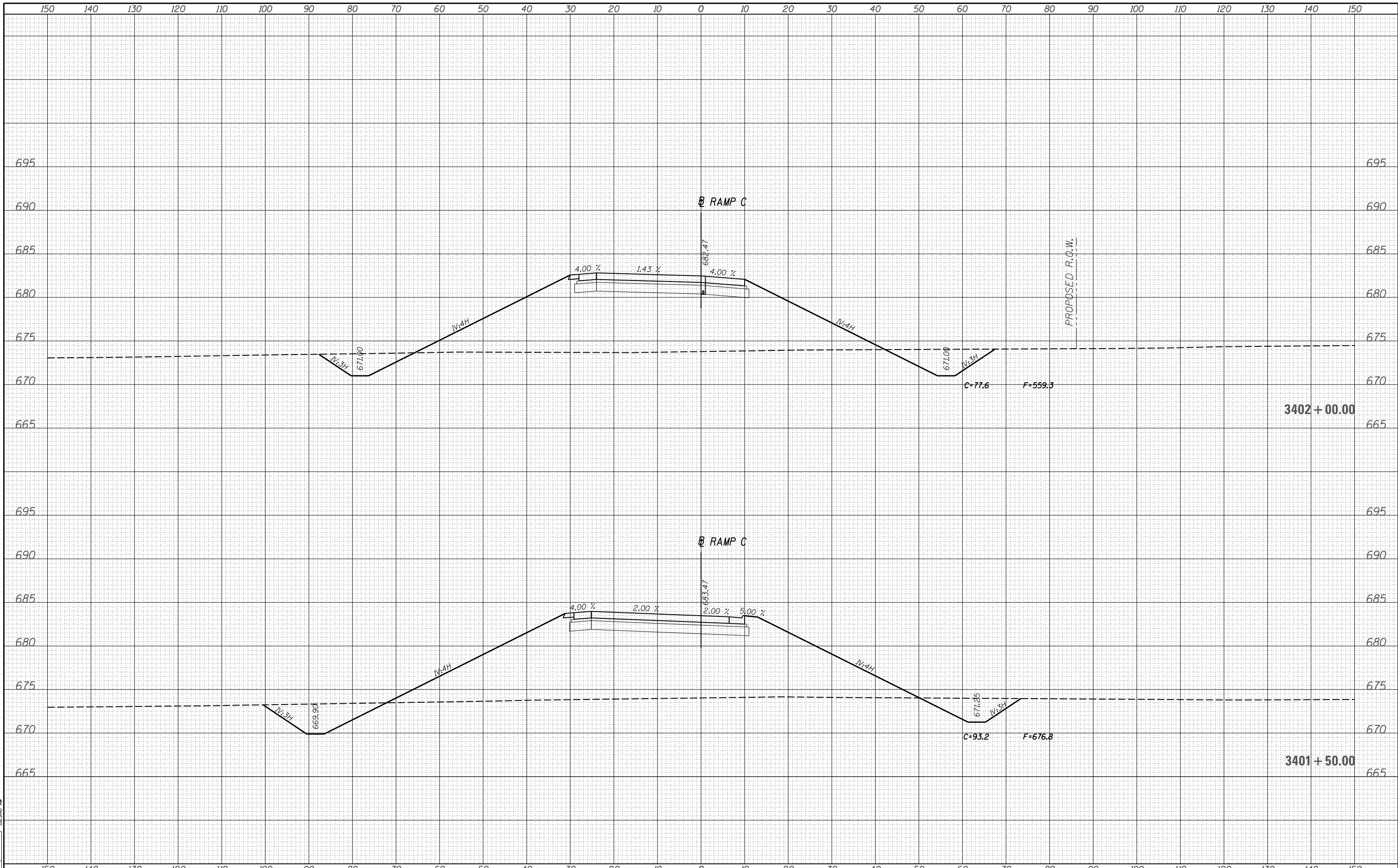
FILE NAME =	USER NAME = hussu00411	DESIGNED - DPA	REVISED -
D309H0038-sht-xsht020		DRAWN - MWH	REVISED -
MODEL NAME =		CHECKED - DPA	REVISED -
		DATE - 12/03/13	REVISED -

**STATE OF ILLINOIS
 DEPARTMENT OF TRANSPORTATION**

CROSS SECTIONS - RAMP B
I-57 AND 6000N RD (BOURBONNAIS PARKWAY)
BOURBONNAIS, IL

SCALE: SHEET OF SHEETS STA. 6437+00.00 TO STA. 6437+00.00

F.A.I. RTE.	SECTION	COUNTY	TOTAL SHEETS	SHEET NO.
57	(46-1)HBK-1	KANKAKEE	819	760
				CONTRACT NO. 66982
ILLINOIS FED. AID PROJECT				



LAYOUT DPA 03.06.2013
 DRAWN MWH 10.15.2013
 REVIEWED DPA 10.17.2013
 XS

FILE NAME = D309H0038-sht-xsst021
 MODEL NAME =

USER NAME = hussu00411
 DESIGNED - DPA
 DRAWN - MWH
 CHECKED - DPA
 PLOT DATE = 12/03/2013

REVISED -
 REVISED -
 REVISED -
 REVISED -

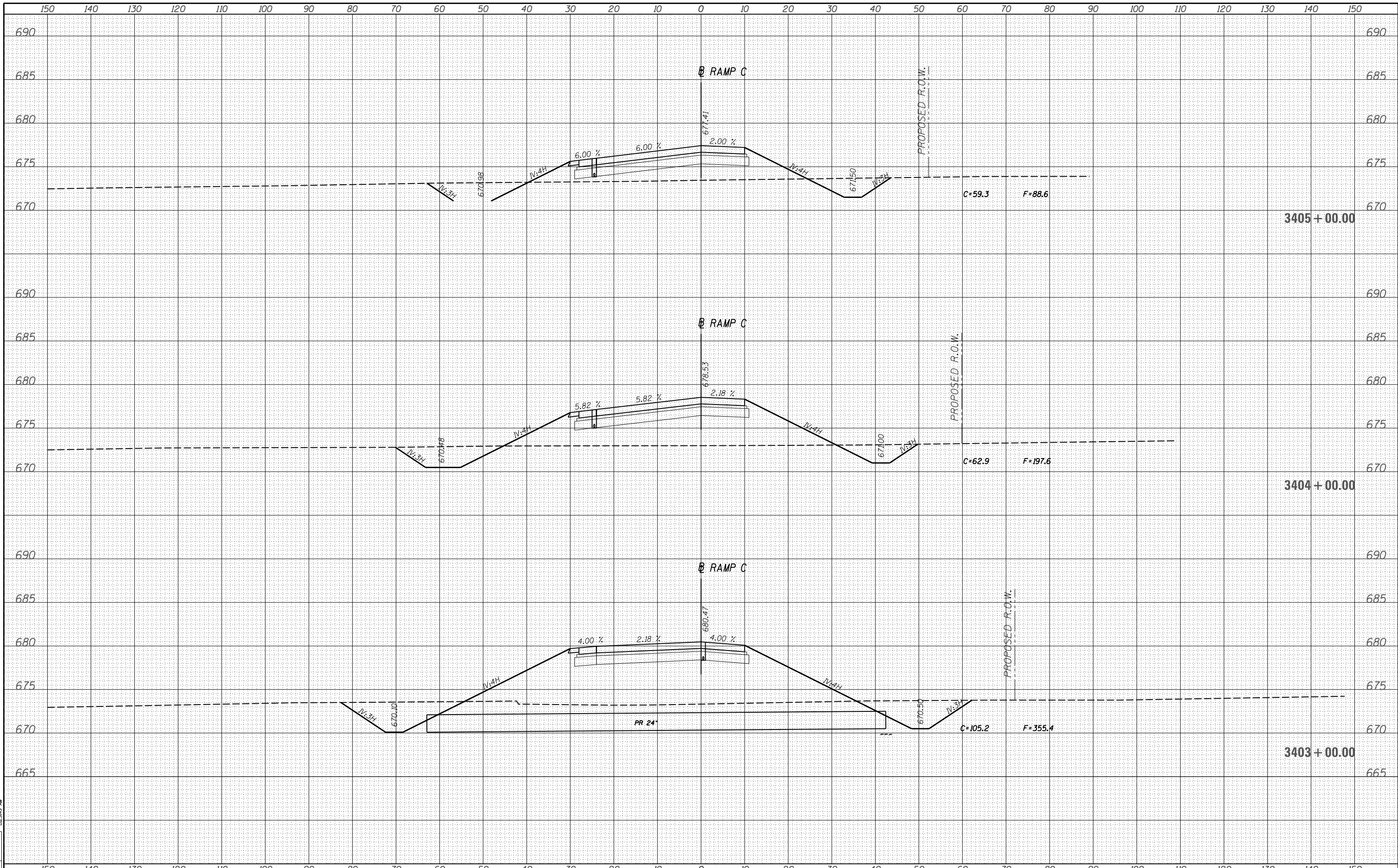
**STATE OF ILLINOIS
 DEPARTMENT OF TRANSPORTATION**

**CROSS SECTIONS - RAMP C
 I-57 AND 6000N RD (BOURBONNAIS PARKWAY)
 BOURBONNAIS, IL**

SCALE: SHEET OF SHEETS STA. 3401+50.00 TO STA. 3402+00.00

F.A.I. RTE.	SECTION	COUNTY	TOTAL SHEETS	SHEET NO.
57	(46-1)HBK-1	KANKAKEE	819	761
CONTRACT NO. 66982				

ILLINOIS FED. AID PROJECT



LAYOUT DPA 03.06.2013
 DRAWN MWH 10.15.2013
 REVIEWED DPA 10.17.2013

FILE NAME =
 D309H0038-sht-xsht021
 MODEL NAME =
 XS

USER NAME = hussu00411
 DESIGNED - DPA
 DRAWN - MWH
 CHECKED - DPA
 PLOT DATE = 12/03/2013

REVISED -
 REVISED -
 REVISED -
 REVISED -

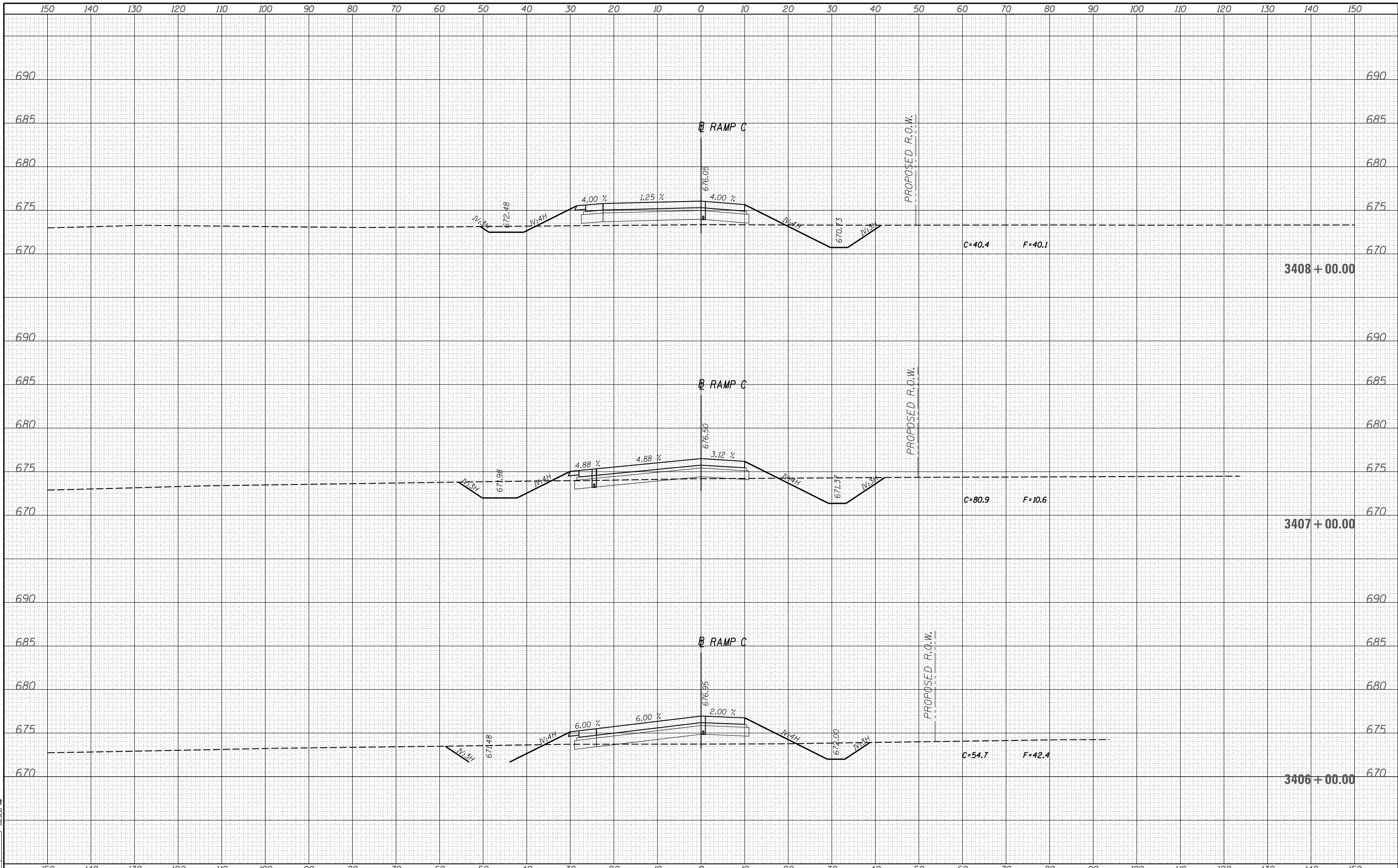
**STATE OF ILLINOIS
 DEPARTMENT OF TRANSPORTATION**

**CROSS SECTIONS - RAMP C
 I-57 AND 6000N RD (BOURBONNAIS PARKWAY)
 BOURBONNAIS, IL**

F.A.I. RTE.	SECTION	COUNTY	TOTAL SHEETS	SHEET NO.
57	(46-1)HBK-1	KANKAKEE	819	762
CONTRACT NO. 66982				

SCALE: SHEET OF SHEETS STA. 3403+00.00 TO STA. 3405+00.00

ILLINOIS FED. AID PROJECT



LAYOUT DPA 03.06.2013
 DRAWN MWH 10.15.2013
 REVIEWED DPA 10.17.2013
 XS

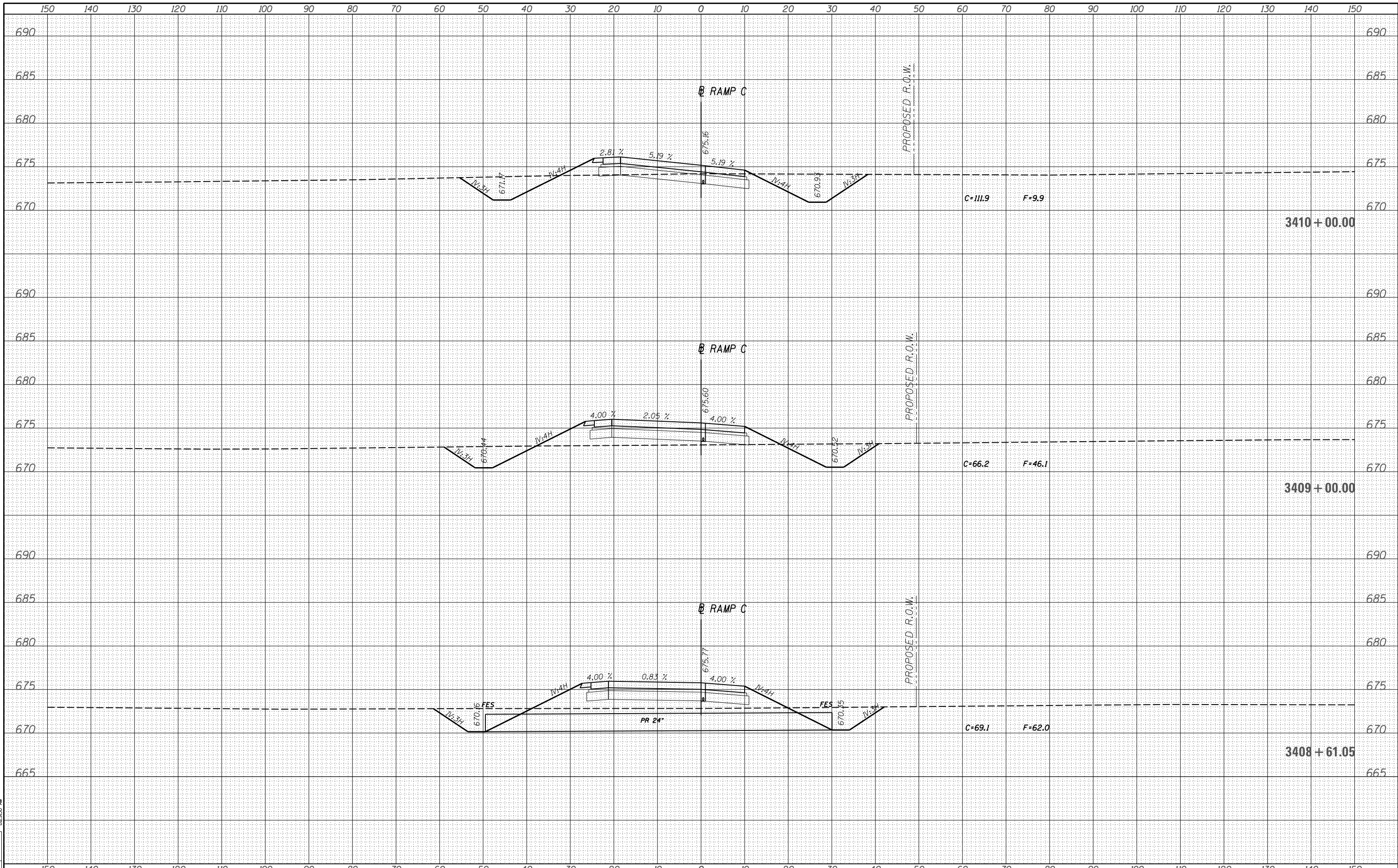
FILE NAME =	USER NAME = hussu00411	DESIGNED - DPA	REVISED -
D309H0038-sht-xsst021		DRAWN - MWH	REVISED -
MODEL NAME =		CHECKED - DPA	REVISED -
		DATE - 12/03/13	REVISED -

**STATE OF ILLINOIS
 DEPARTMENT OF TRANSPORTATION**

**CROSS SECTIONS - RAMP C
 I-57 AND 6000N RD (BOURBONNAIS PARKWAY)
 BOURBONNAIS, IL**

SCALE: SHEET OF SHEETS STA. 3406+00.00 TO STA. 3408+00.00

F.A.I. RTE.	SECTION	COUNTY	TOTAL SHEETS	SHEET NO.
57	(46-1)HBK-1	KANKAKEE	819	763
CONTRACT NO. 66982				
ILLINOIS FED. AID PROJECT				



LAYOUT DPA 03.06.2013
 DRAWN MWH 10.15.2013
 REVIEWED DPA 10.17.2013
 XS

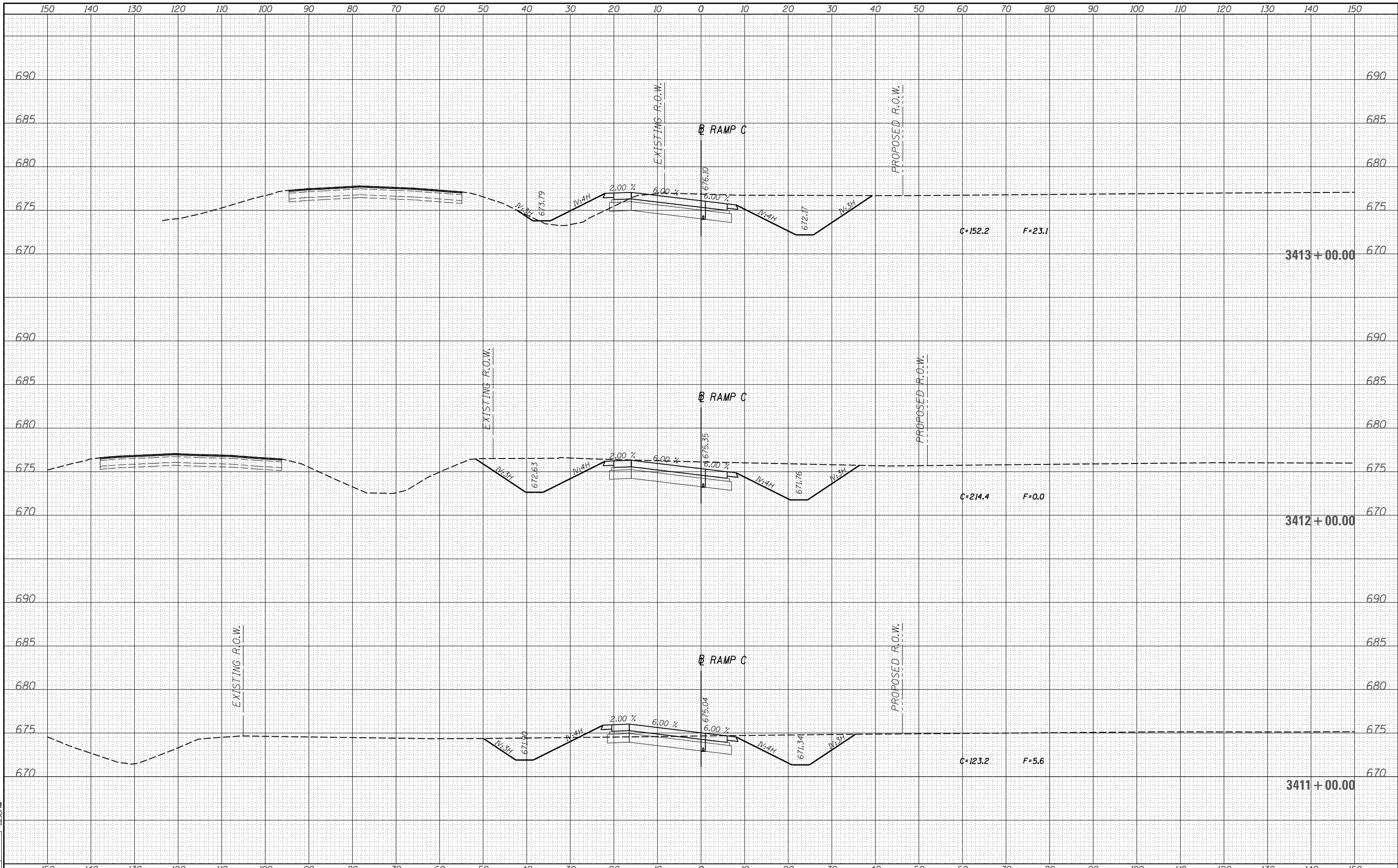
FILE NAME =	USER NAME = hussu00411	DESIGNED - DPA	REVISED -
D309H0038-sht-xsst021		DRAWN - MWH	REVISED -
MODEL NAME =		CHECKED - DPA	REVISED -
		DATE - 12/03/13	REVISED -

**STATE OF ILLINOIS
 DEPARTMENT OF TRANSPORTATION**

**CROSS SECTIONS - RAMP C
 I-57 AND 6000N RD (BOURBONNAIS PARKWAY)
 BOURBONNAIS, IL**

SCALE: SHEET OF SHEETS STA. 3408+61.05 TO STA. 3410+00.00

F.A.I. RTE.	SECTION	COUNTY	TOTAL SHEETS	SHEET NO.
57	(46-1)HBK-1	KANKAKEE	819	764
CONTRACT NO. 66982				
ILLINOIS FED. AID PROJECT				



LAYOUT DPA 03.06.2013
 DRAWN MWH 10.15.2013
 REVIEWED DPA 10.17.2013
 XS
 hussu0041
 12/03/2013
 8:55:47 AM

FILE NAME =
 D309H0038-sht-xsht021
 MODEL NAME =
 XS

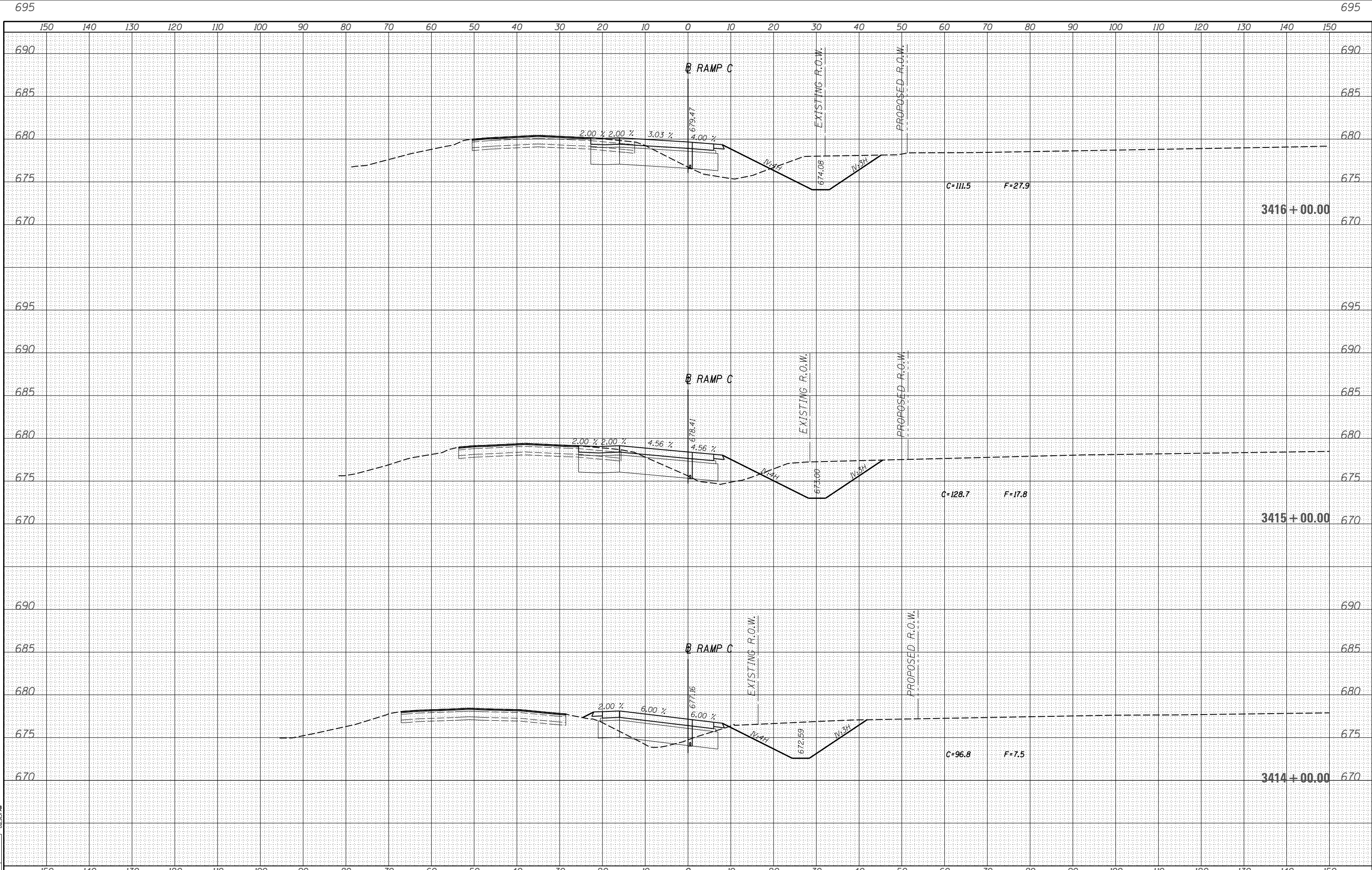
USER NAME = hussu00411
 DESIGNED - DPA
 DRAWN - MWH
 CHECKED - DPA
 PLOT DATE = 12/03/2013
 REVISIONS:
 REVISIONS:
 REVISIONS:
 REVISIONS:
 REVISIONS:
 REVISIONS:

STATE OF ILLINOIS
DEPARTMENT OF TRANSPORTATION

CROSS SECTIONS - RAMP C
I-57 AND 6000N RD (BOURBONNAIS PARKWAY)
BOURBONNAIS, IL
 SCALE: SHEET OF SHEETS STA. 3411+00.00 TO STA. 3413+00.00

F.A.I. RTE.	SECTION	COUNTY	TOTAL SHEETS	SHEET NO.
57	(46-1)HBK-1	KANKAKEE	819	765
CONTRACT NO. 66982				

ILLINOIS FED. AID PROJECT



LAYOUT DPA 03.06.2013
 DRAWN MWH 10.15.2013
 REVIEWED DPA 10.17.2013

FILE NAME =	USER NAME = hussu00411	DESIGNED - DPA	REVISED -
D309H0038-sht-xsst021		DRAWN - MWH	REVISED -
MODEL NAME =		CHECKED - DPA	REVISED -
XS		DATE - 12/03/13	REVISED -

**STATE OF ILLINOIS
 DEPARTMENT OF TRANSPORTATION**

CROSS SECTIONS - RAMP C
I-57 AND 6000N RD (BOURBONNAIS PARKWAY)
BOURBONNAIS, IL

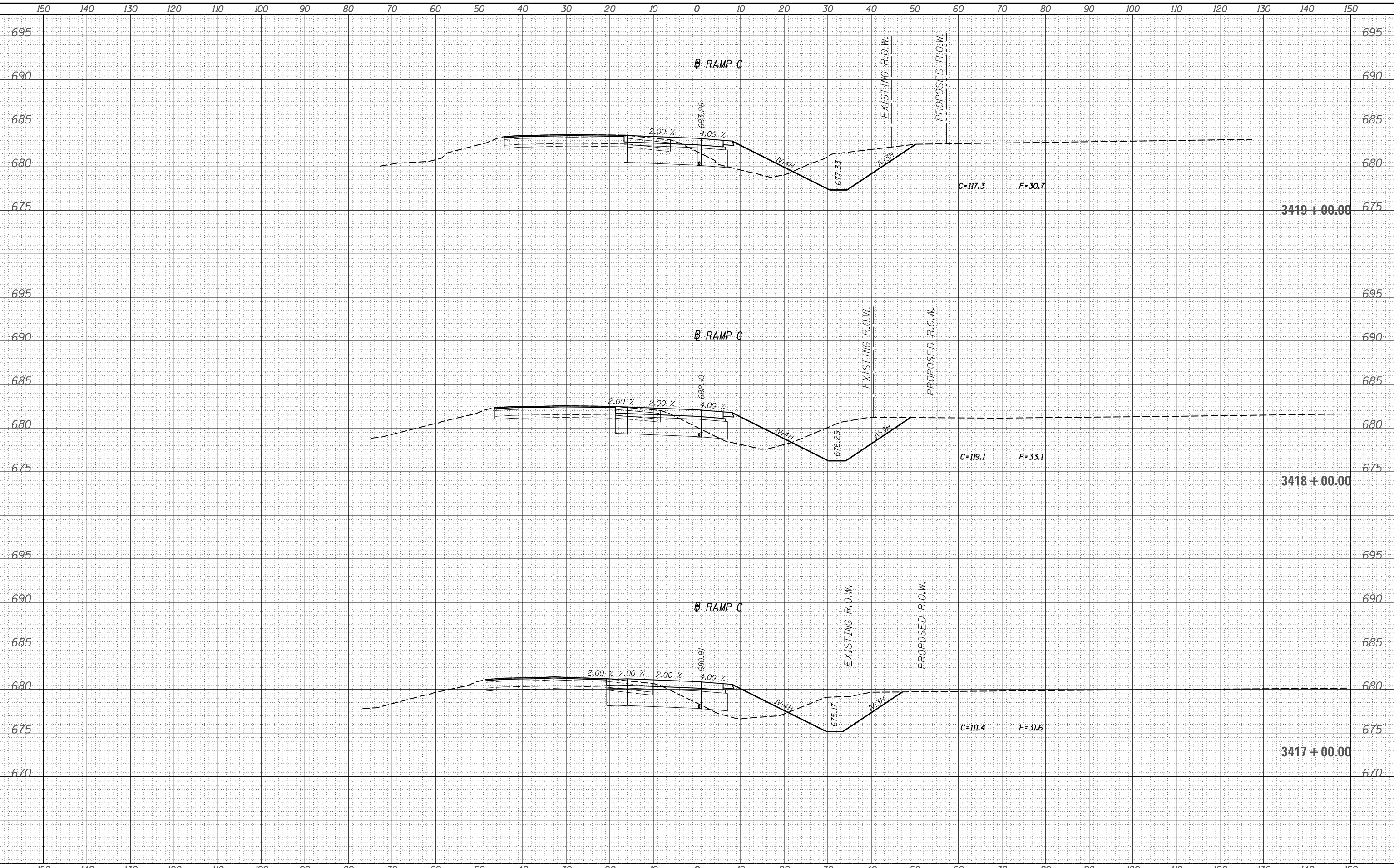
SCALE: SHEET OF SHEETS STA. 3414+00.00 TO STA. 3416+00.00

F.A.I. RTE.	SECTION	COUNTY	TOTAL SHEETS	SHEET NO.
57	(46-1)HBK-1	KANKAKEE	819	766
CONTRACT NO. 66982				

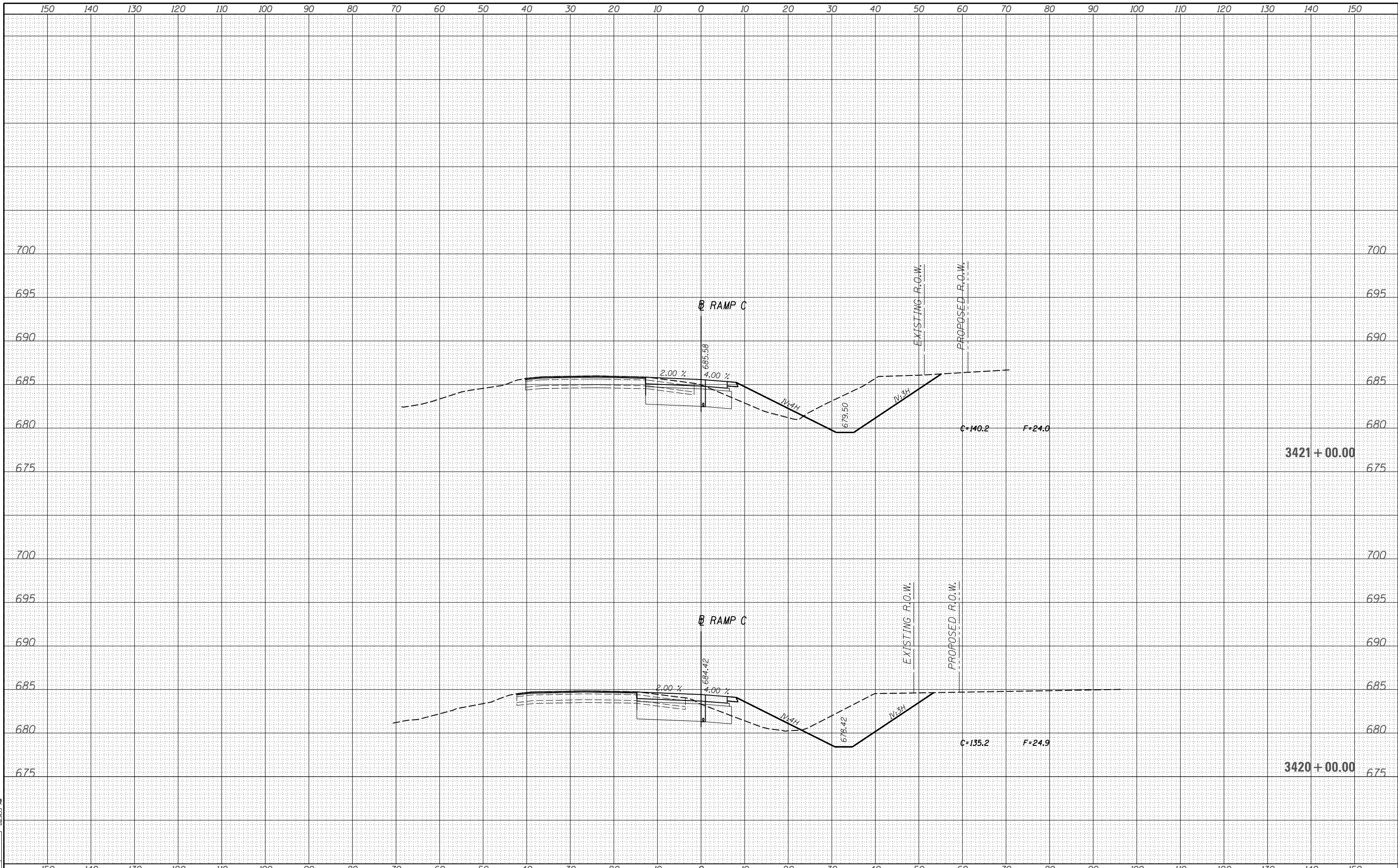
ILLINOIS FED. AID PROJECT



LAYOUT DPA 03.06.2013
 DRAWN MWH 10.15.2013
 REVIEWED DPA 10.17.2013
 XS



FILE NAME =	USER NAME = hussu00411	DESIGNED - DPA	REVISED -	STATE OF ILLINOIS DEPARTMENT OF TRANSPORTATION	CROSS SECTIONS - RAMP C I-57 AND 6000N RD (BOURBONNAIS PARKWAY) BOURBONNAIS, IL			F.A.I. RTE.	SECTION	COUNTY	TOTAL SHEETS	SHEET NO.
D309H0038-sht-xsst021	PLOT SCALE = 20.0000' / in.	DRAWN - MWH	REVISED -		57	(46-1)HBK-1	KANKAKEE	819	767			
MODEL NAME =	PLOT DATE = 12/03/2013	CHECKED - DPA	REVISED -		SCALE: SHEET OF SHEETS STA. 3417+00.00 TO STA. 3419+00.00			CONTRACT NO. 66982				
		DATE - 12/03/13	REVISED -		ILLINOIS FED. AID PROJECT							



LAYOUT DPA 03.06.2013
 DRAWN MWH 10.15.2013
 REVIEWED DPA 10.17.2013
 XS

FILE NAME = D309H0038-sht-xsst021
 MODEL NAME =
 PLOT SCALE = 20.0000' / in.
 PLOT DATE = 12/03/2013

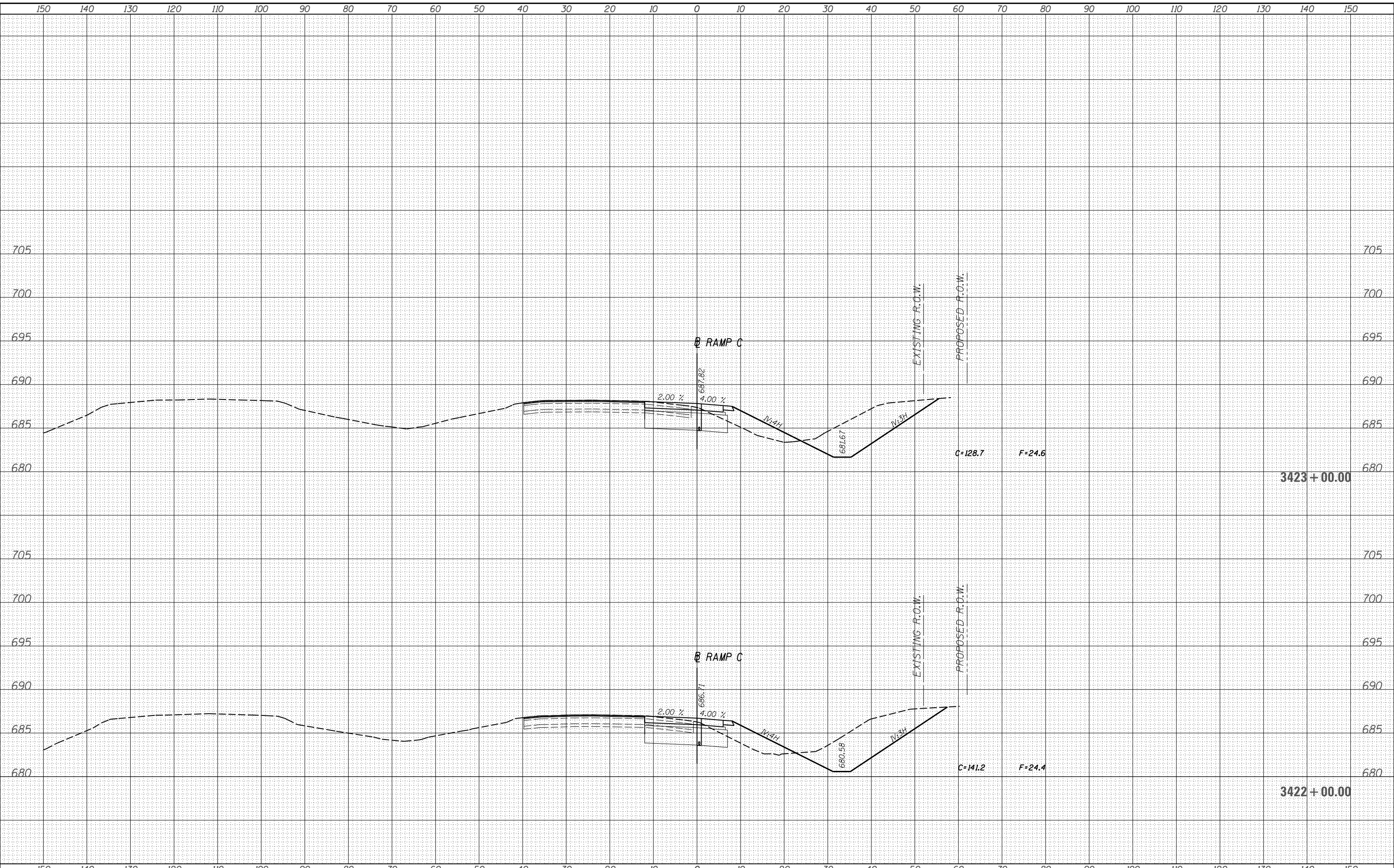
USER NAME = hussu00411
 DESIGNED - DPA
 DRAWN - MWH
 CHECKED - DPA
 DATE - 12/03/13

REVISED -
 REVISED -
 REVISED -
 REVISED -

STATE OF ILLINOIS
DEPARTMENT OF TRANSPORTATION

CROSS SECTIONS - RAMP C
I-57 AND 6000N RD (BOURBONNAIS PARKWAY)
BOURBONNAIS, IL
 SCALE: SHEET OF SHEETS STA. 3420+00.00 TO STA. 3421+00.00

F.A.I. RTE.	SECTION	COUNTY	TOTAL SHEETS	SHEET NO.
57	(46-1)HBK-1	KANKAKEE	819	768
CONTRACT NO. 66982				
ILLINOIS FED. AID PROJECT				



LAYOUT DPA 03.06.2013
 DRAWN MWH 10.15.2013
 REVIEWED DPA 10.17.2013
 XS

FILE NAME =	USER NAME = hussu00411	DESIGNED - DPA	REVISED -
D309H0038-sht-xsst021		DRAWN - MWH	REVISED -
MODEL NAME =		CHECKED - DPA	REVISED -
		DATE - 12/03/13	REVISED -

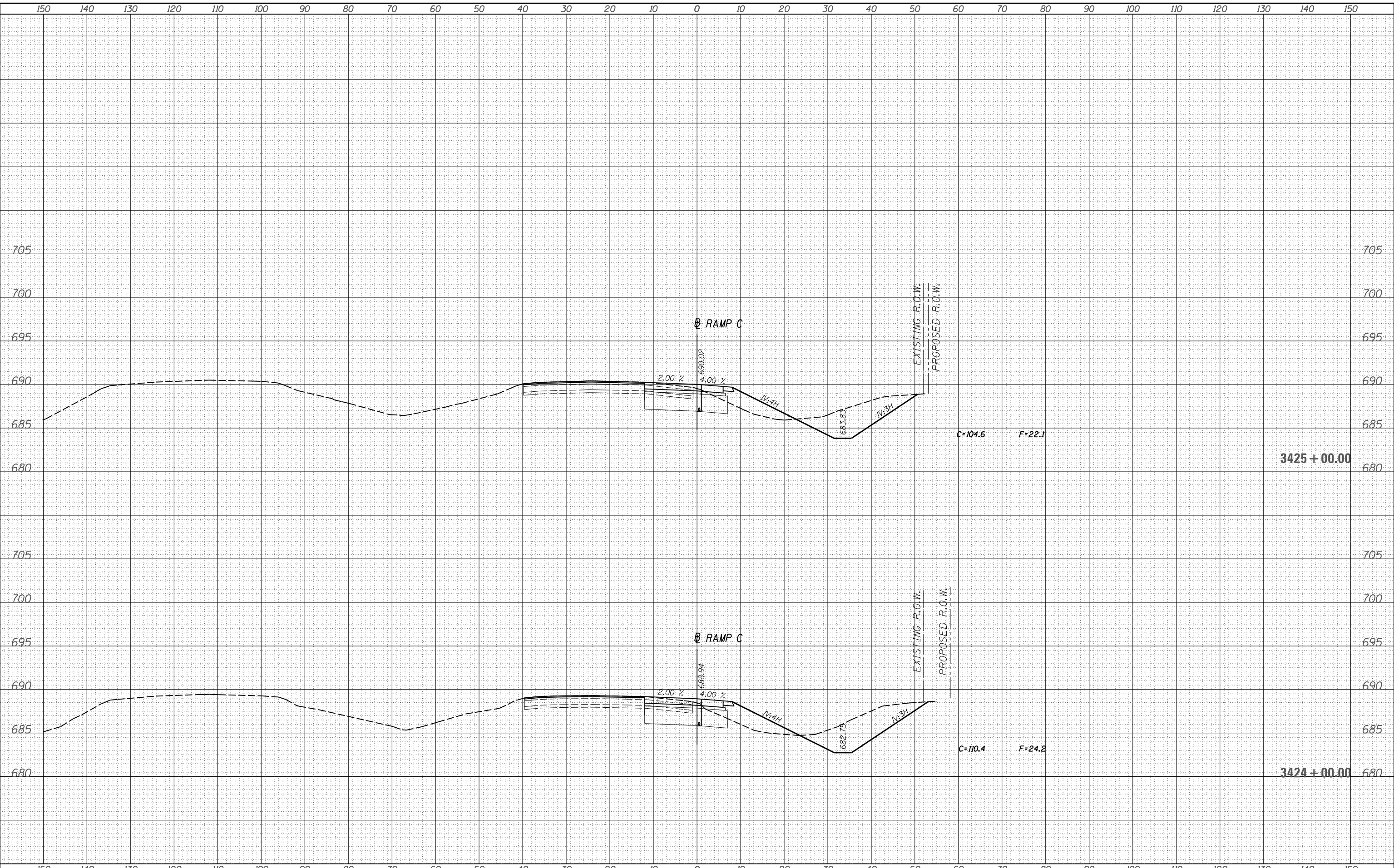
STATE OF ILLINOIS
DEPARTMENT OF TRANSPORTATION

CROSS SECTIONS - RAMP C
I-57 AND 6000N RD (BOURBONNAIS PARKWAY)
BOURBONNAIS, IL

SCALE: SHEET OF SHEETS STA. 3422+00.00 TO STA. 3423+00.00

F.A.I. RTE.	SECTION	COUNTY	TOTAL SHEETS	SHEET NO.
57	(46-1)HBK-1	KANKAKEE	819	769
CONTRACT NO. 66982				

ILLINOIS FED. AID PROJECT



LAYOUT DPA 03.06.2013
 DRAWN MWH 10.15.2013
 REVIEWED DPA 10.17.2013
 XS

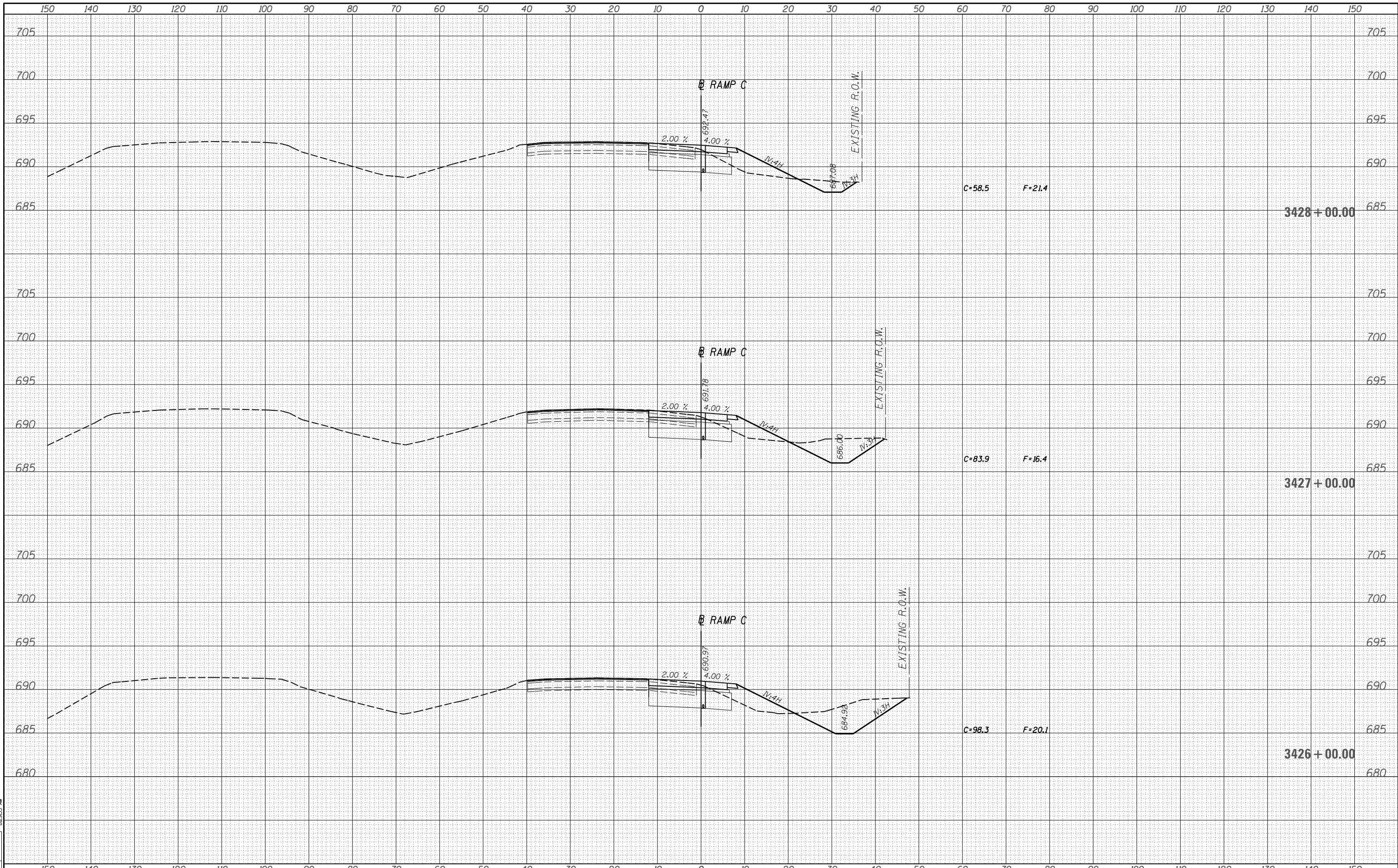
FILE NAME =	USER NAME = hussu00411	DESIGNED - DPA	REVISED -
D309H0038-sht-xsst021		DRAWN - MWH	REVISED -
MODEL NAME =		CHECKED - DPA	REVISED -
		DATE - 12/03/13	REVISED -

**STATE OF ILLINOIS
 DEPARTMENT OF TRANSPORTATION**

**CROSS SECTIONS - RAMP C
 I-57 AND 6000N RD (BOURBONNAIS PARKWAY)
 BOURBONNAIS, IL**

SCALE: SHEET OF SHEETS STA. 3424+00.00 TO STA. 3425+00.00

F.A.I. RTE.	SECTION	COUNTY	TOTAL SHEETS	SHEET NO.
57	(46-1)HBK-1	KANKAKEE	819	770
			CONTRACT NO. 66982	
ILLINOIS FED. AID PROJECT				



LAYOUT
DRAWN
REVIEWED

DPA 03.06.2013
MWH 10.15.2013
DPA 10.17.2013

FILE NAME =
D309H0038-sht-xsst021
MODEL NAME =
XS

USER NAME = hussu00411
DESIGNED - DPA
DRAWN - MWH
CHECKED - DPA
PLOT DATE = 12/03/13

REVISÉ -
REVISÉ -
REVISÉ -
REVISÉ -

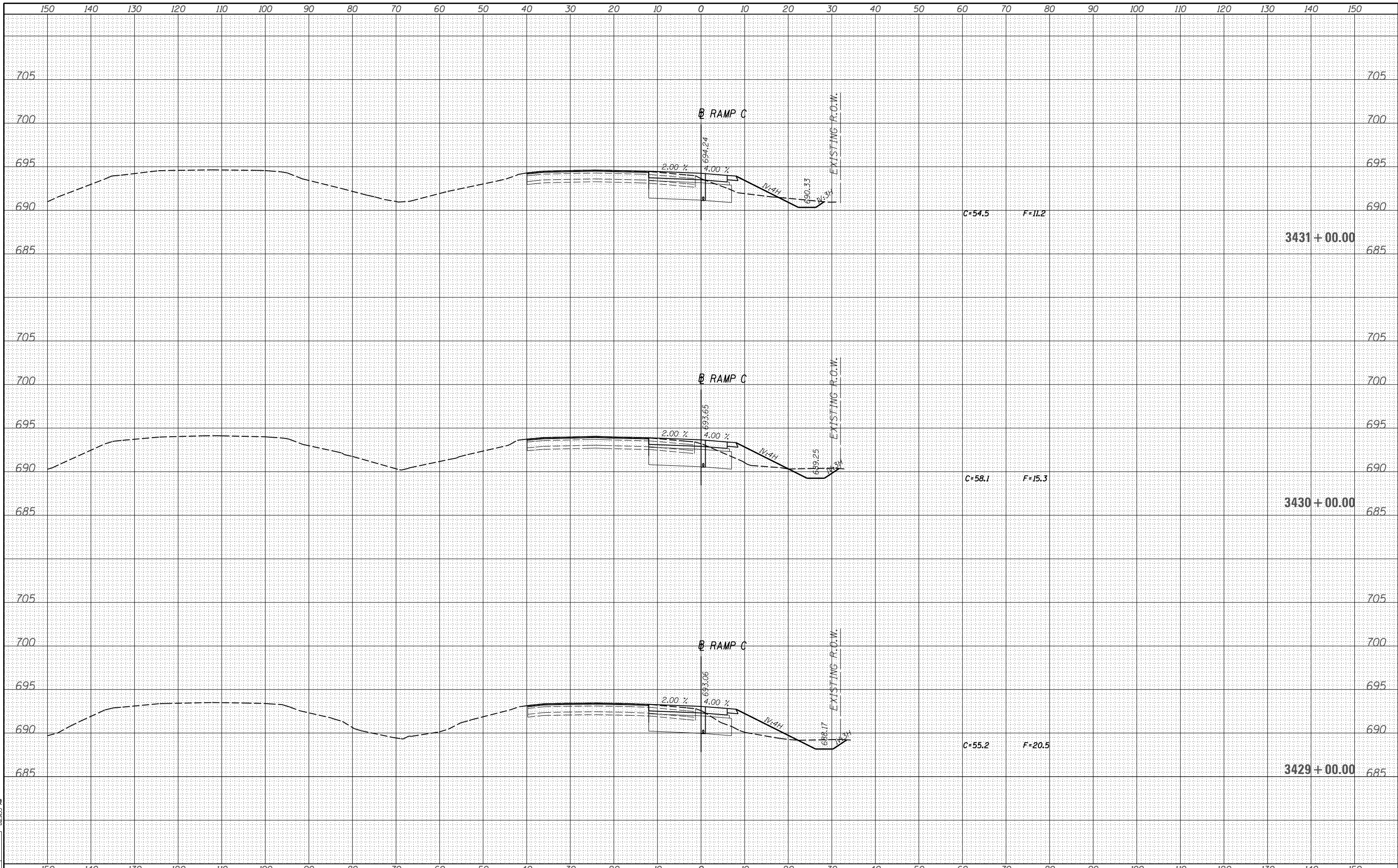
STATE OF ILLINOIS
DEPARTMENT OF TRANSPORTATION

CROSS SECTIONS - RAMP C
I-57 AND 6000N RD (BOURBONNAIS PARKWAY)
BOURBONNAIS, IL

SCALE: SHEET OF SHEETS STA. 3426+00.00 TO STA. 3428+00.00

F.A.I. RTE.	SECTION	COUNTY	TOTAL SHEETS	SHEET NO.
57	(46-1)HBK-1	KANKAKEE	819	771
CONTRACT NO. 66982				

ILLINOIS FED. AID PROJECT



LAYOUT DPA 03.06.2013
 DRAWN MWH 10.15.2013
 REVIEWED DPA 10.17.2013
 XS

FILE NAME =
 D309H0038-sht-xsst021
 MODEL NAME =
 XS

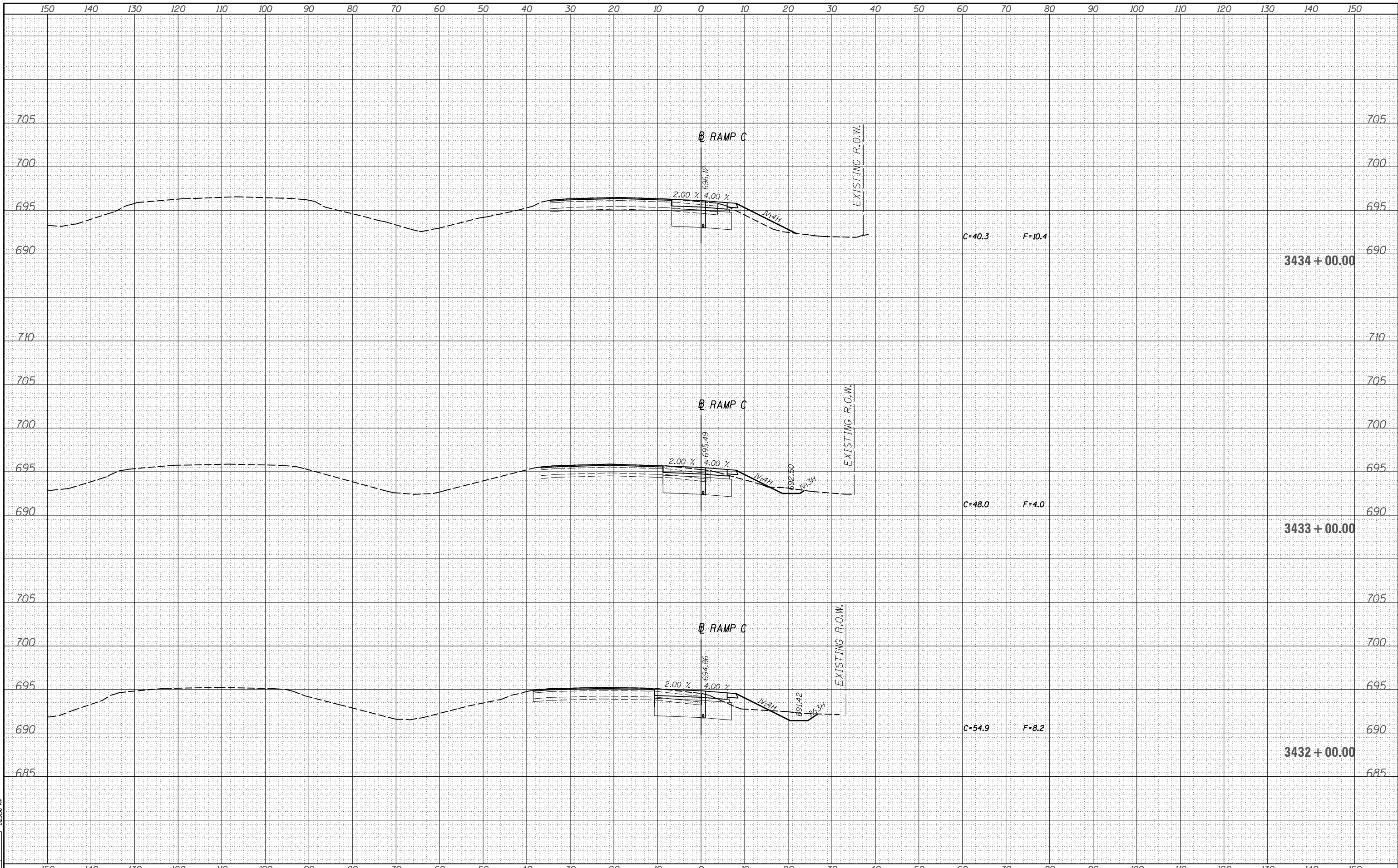
USER NAME = hussu00411
 DESIGNED - DPA
 DRAWN - MWH
 CHECKED - DPA
 PLOT DATE = 12/03/2013
 DATE - 12/03/13

REVISED -
 REVISED -
 REVISED -
 REVISED -

STATE OF ILLINOIS
DEPARTMENT OF TRANSPORTATION

CROSS SECTIONS - RAMP C
I-57 AND 6000N RD (BOURBONNAIS PARKWAY)
BOURBONNAIS, IL
 SCALE: SHEET OF SHEETS STA. 3429+00.00 TO STA. 3431+00.00

F.A.I. RTE.	SECTION	COUNTY	TOTAL SHEETS	SHEET NO.
57	(46-1)HBK-1	KANKAKEE	819	772
CONTRACT NO. 66982				
ILLINOIS FED. AID PROJECT				



LAYOUT DPA 03.06.2013
 DRAWN MWH 10.15.2013
 REVIEWED DPA 10.17.2013
 XS

FILE NAME =
 D309H0038-sht-xsht021
 MODEL NAME =
 XS

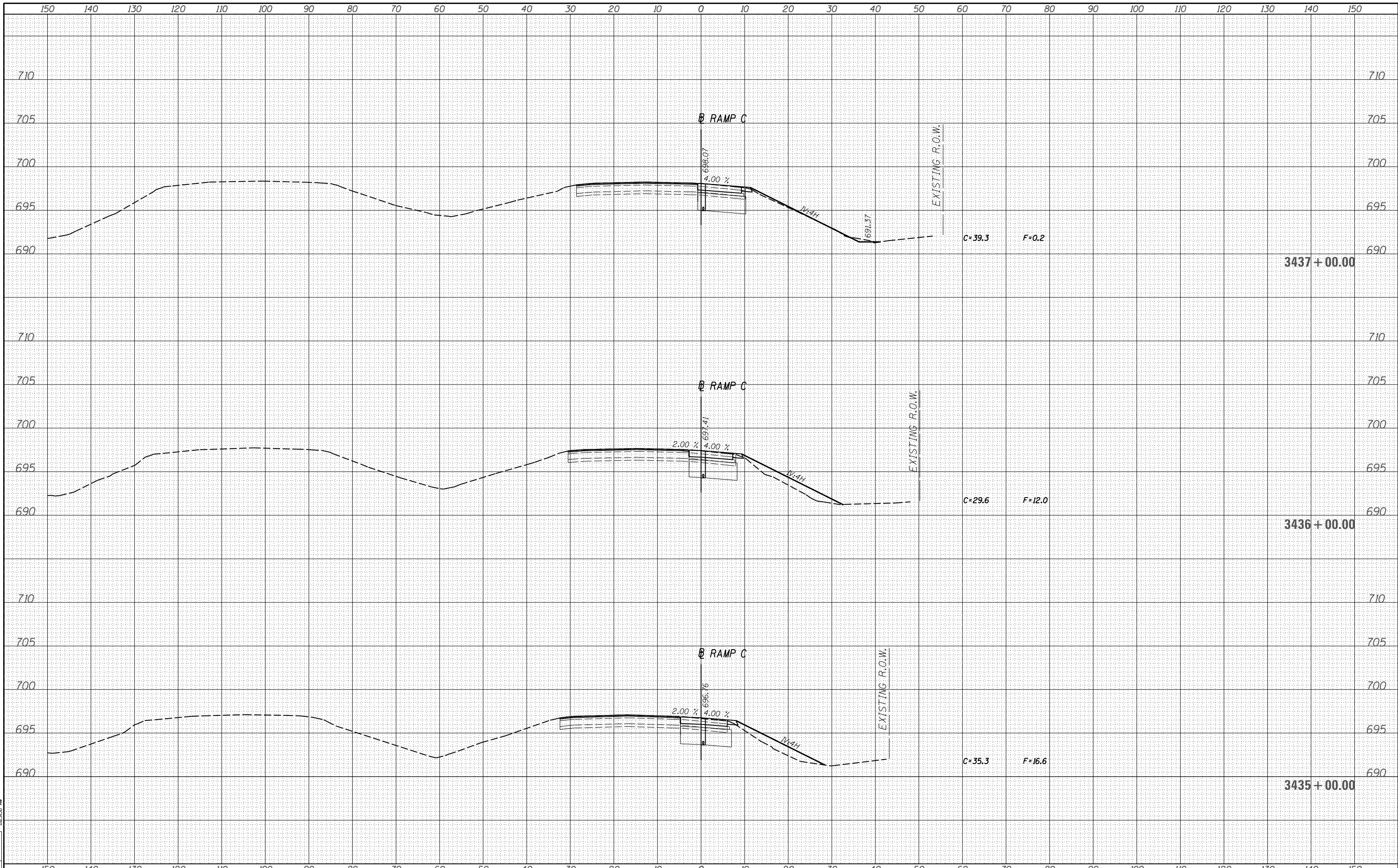
USER NAME = hussu00411
 DESIGNED - DPA
 DRAWN - MWH
 CHECKED - DPA
 PLOT DATE = 12/03/2013
 DATE - 12/03/13

REVISED -
 REVISED -
 REVISED -
 REVISED -

STATE OF ILLINOIS
DEPARTMENT OF TRANSPORTATION

CROSS SECTIONS - RAMP C
I-57 AND 6000N RD (BOURBONNAIS PARKWAY)
BOURBONNAIS, IL
 SCALE: SHEET OF SHEETS STA. 3432+00.00 TO STA. 3434+00.00

F.A.I. RTE.	SECTION	COUNTY	TOTAL SHEETS	SHEET NO.
57	(46-1)HBK-1	KANKAKEE	819	773
CONTRACT NO. 66982				
ILLINOIS FED. AID PROJECT				



LAYOUT DPA 03.06.2013
 DRAWN MWH 10.15.2013
 REVIEWED DPA 10.17.2013
 XS

FILE NAME =
 D309H0038-sht-xsht021
 MODEL NAME =
 XS

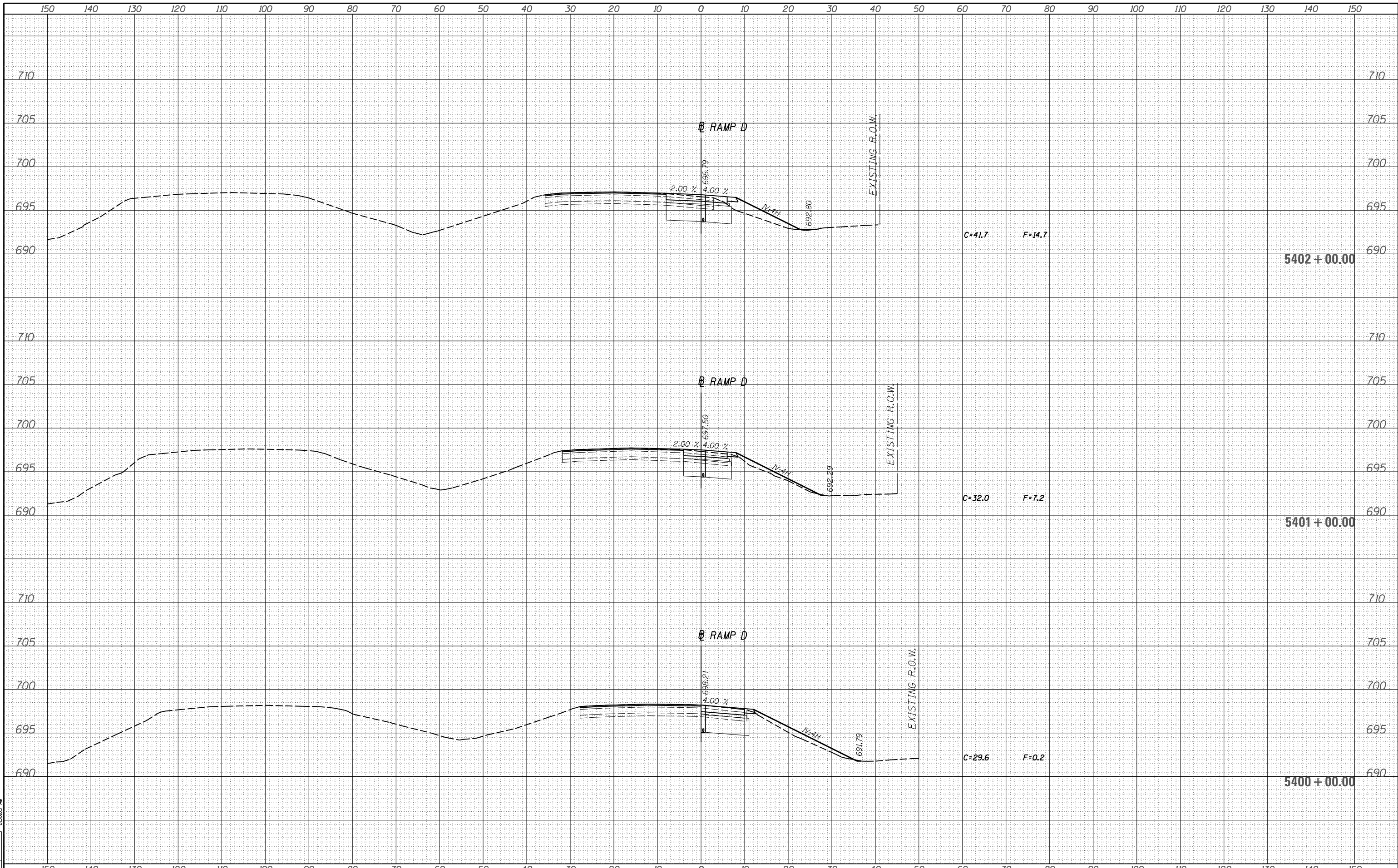
USER NAME = hussu00411
 DESIGNED - DPA
 DRAWN - MWH
 CHECKED - DPA
 PLOT DATE = 12/03/2013
 DATE - 12/03/13

REVISED -
 REVISED -
 REVISED -
 REVISED -

STATE OF ILLINOIS
DEPARTMENT OF TRANSPORTATION

CROSS SECTIONS - RAMP C
I-57 AND 6000N RD (BOURBONNAIS PARKWAY)
BOURBONNAIS, IL
 SCALE: SHEET OF SHEETS STA. 3435+00.00 TO STA. 3437+00.00

F.A.I. RTE.	SECTION	COUNTY	TOTAL SHEETS	SHEET NO.
57	(46-1)HBK-1	KANKAKEE	819	774
CONTRACT NO. 66982				
ILLINOIS FED. AID PROJECT				



LAYOUT
DRAWN
REVIEWED
XS

FILE NAME =
D309H0038-sht-xsht022
MODEL NAME =

USER NAME = hussu00411
DESIGNED - DPA
DRAWN - MWH
CHECKED - DPA
PLOT DATE = 12/03/2013

REVISÉ -
REVISÉ -
REVISÉ -
REVISÉ -

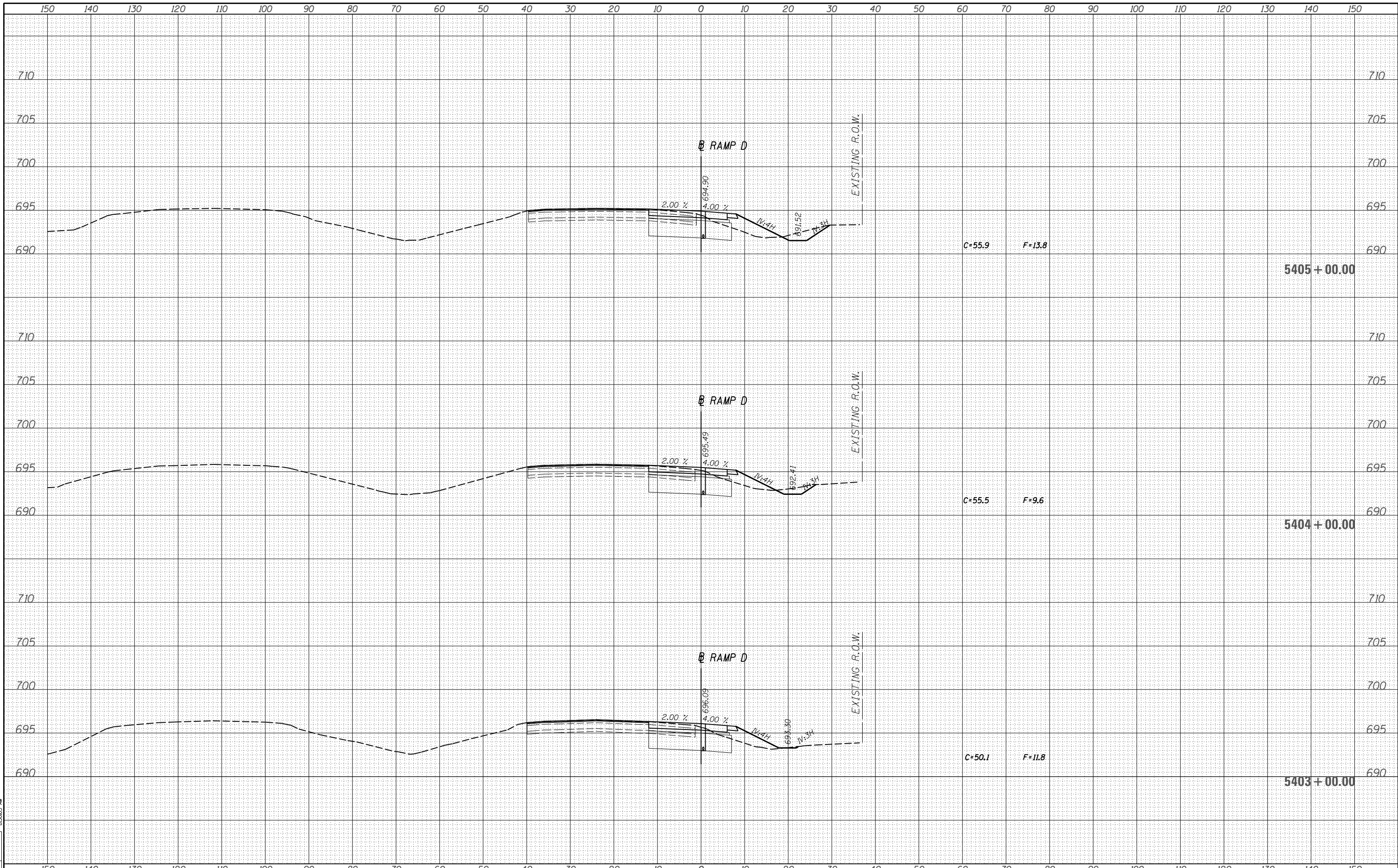
STATE OF ILLINOIS
DEPARTMENT OF TRANSPORTATION

CROSS SECTIONS - RAMP D
I-57 AND 6000N RD (BOURBONNAIS PARKWAY)
BOURBONNAIS, IL

SCALE: SHEET OF SHEETS STA. 5400+00.00 TO STA. 5402+00.00

F.A.I. RTE.	SECTION	COUNTY	TOTAL SHEETS	SHEET NO.
57	(46-1)HBK-1	KANKAKEE	819	775
CONTRACT NO. 66982				

ILLINOIS FED. AID PROJECT



LAYOUT DPA 03.06.2013
 DRAWN MWH 10.15.2013
 REVIEWED DPA 10.17.2013
 XS

FILE NAME = D309H0038-sht-xsht022
 MODEL NAME =

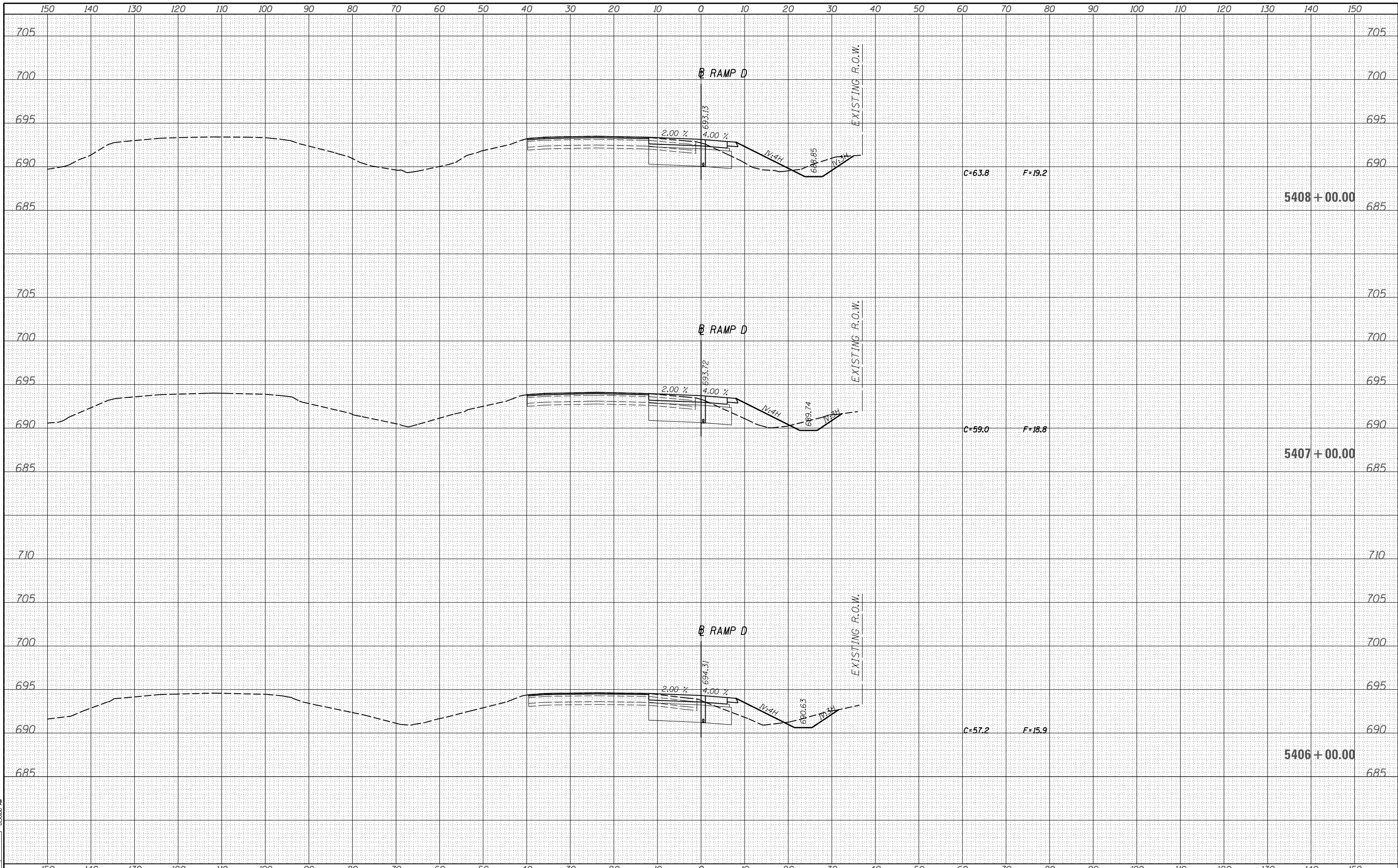
USER NAME = hussu00411
 DESIGNED - DPA
 DRAWN - MWH
 CHECKED - DPA
 PLOT DATE = 12/03/2013

REVISÉ -
 REVISÉ -
 REVISÉ -
 REVISÉ -

STATE OF ILLINOIS
 DEPARTMENT OF TRANSPORTATION

CROSS SECTIONS - RAMP D
 I-57 AND 6000N RD (BOURBONNAIS PARKWAY)
 BOURBONNAIS, IL
 SCALE: SHEET OF SHEETS STA. 5403+00.00 TO STA. 5405+00.00

F.A.I. RTE.	SECTION	COUNTY	TOTAL SHEETS	SHEET NO.
57	(46-1)HBK-1	KANKAKEE	819	776
CONTRACT NO. 66982				
ILLINOIS FED. AID PROJECT				



LAYOUT DPA 03.06.2013
 DRAWN MWH 10.15.2013
 REVIEWED DPA 10.17.2013

FILE NAME =
 D309H0038-sht-xsht022
 MODEL NAME =
 XS

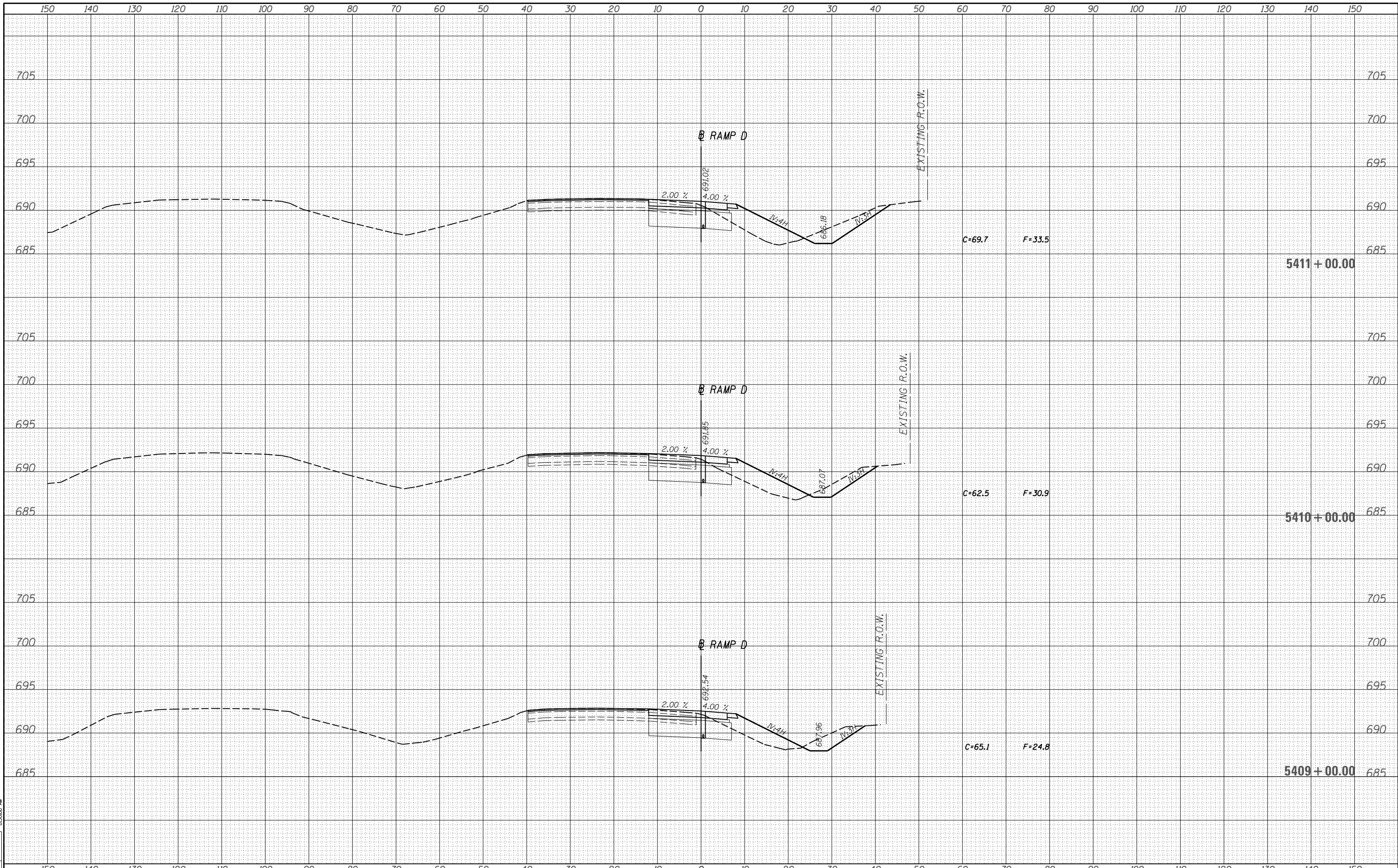
USER NAME = hussu00411
 DESIGNED - DPA
 DRAWN - MWH
 CHECKED - DPA
 DATE - 12/03/13

REVISED -
 REVISED -
 REVISED -
 REVISED -

STATE OF ILLINOIS
 DEPARTMENT OF TRANSPORTATION

CROSS SECTIONS - RAMP D
 I-57 AND 6000N RD (BOURBONNAIS PARKWAY)
 BOURBONNAIS, IL
 SCALE: SHEET OF SHEETS STA. 5406+00.00 TO STA. 5408+00.00

F.A.I. RTE.	SECTION	COUNTY	TOTAL SHEETS	SHEET NO.
57	(46-1)HBK-1	KANKAKEE	819	777
CONTRACT NO. 66982				
ILLINOIS FED. AID PROJECT				



LAYOUT DPA 03.06.2013
 DRAWN MWH 10.15.2013
 REVIEWED DPA 10.17.2013
 XS

FILE NAME =
 D309H0038-sht-xsht022
 MODEL NAME =

USER NAME = hussu00411
 DESIGNED - DPA
 DRAWN - MWH
 CHECKED - DPA
 DATE - 12/03/13

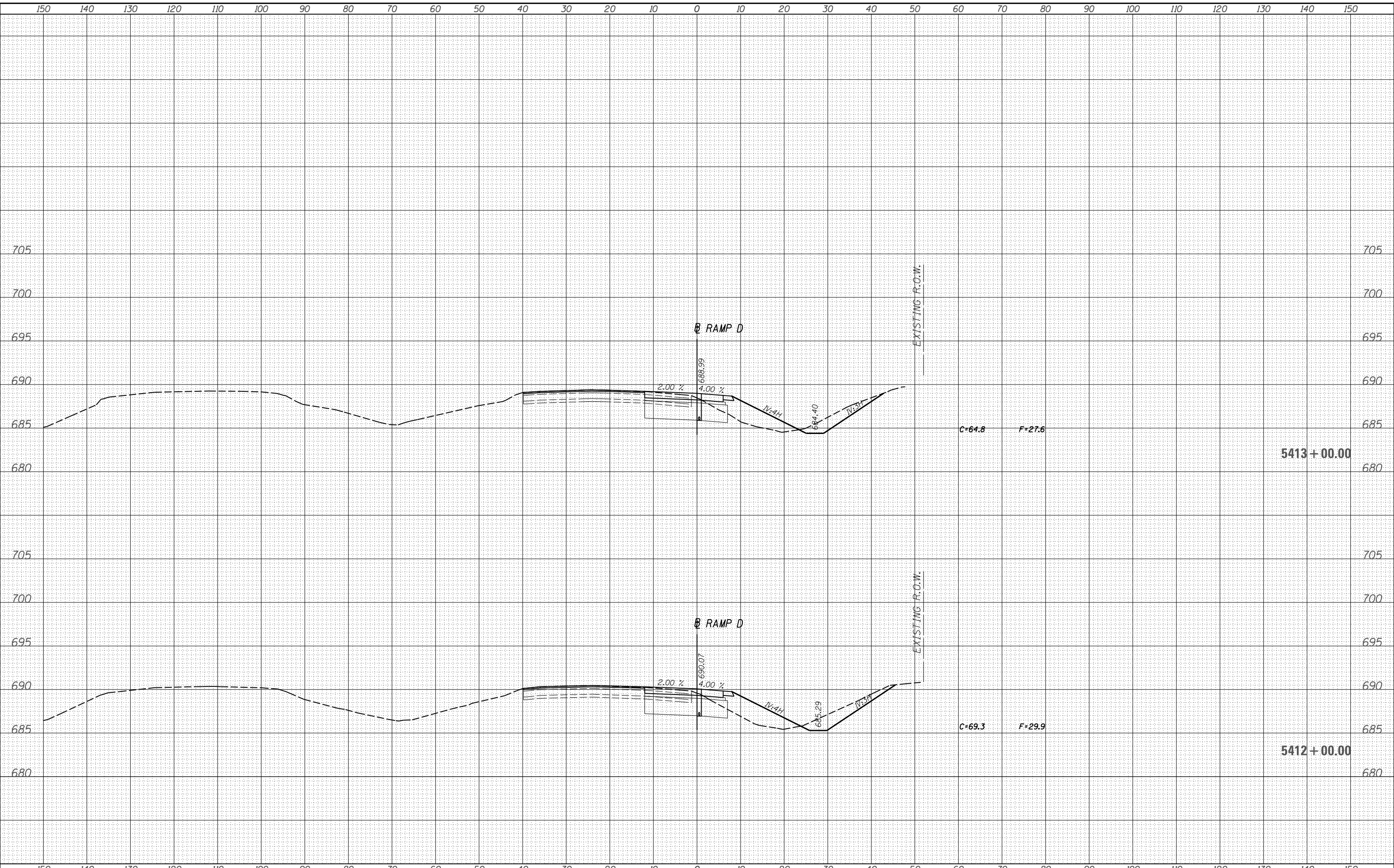
REVISED -
 REVISED -
 REVISED -
 REVISED -

**STATE OF ILLINOIS
 DEPARTMENT OF TRANSPORTATION**

**CROSS SECTIONS - RAMP D
 I-57 AND 6000N RD (BOURBONNAIS PARKWAY)
 BOURBONNAIS, IL**

F.A.I. RTE.	SECTION	COUNTY	TOTAL SHEETS	SHEET NO.
57	(46-1)HBK-1	KANKAKEE	819	778
CONTRACT NO. 66982				

SCALE: SHEET OF SHEETS STA. 5409+00.00 TO STA. 5411+00.00



LAYOUT DPA 03.06.2013
 DRAWN MWH 10.15.2013
 REVIEWED DPA 10.17.2013
 XS

FILE NAME =
 D309H0038-sht-xsst022
 MODEL NAME =

USER NAME = hussu00411
 DESIGNED - DPA
 DRAWN - MWH
 CHECKED - DPA
 PLOT DATE = 12/03/2013

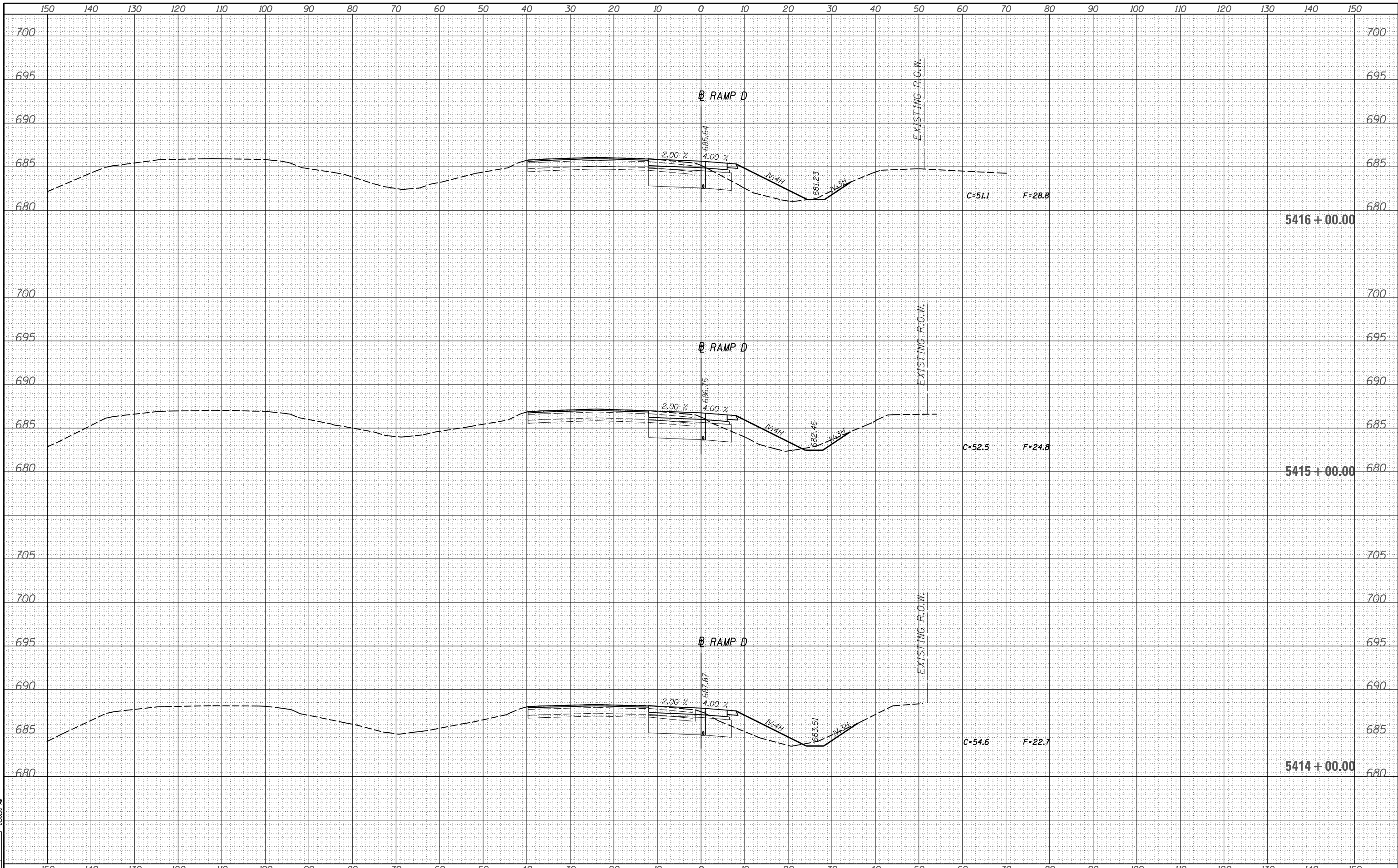
REVISÉ -
 REVISÉ -
 REVISÉ -
 REVISÉ -

STATE OF ILLINOIS
 DEPARTMENT OF TRANSPORTATION

CROSS SECTIONS - RAMP D
 I-57 AND 6000N RD (BOURBONNAIS PARKWAY)
 BOURBONNAIS, IL
 SCALE: SHEET OF SHEETS STA. 5412+00.00 TO STA. 5413+00.00

F.A.I. RTE.	SECTION	COUNTY	TOTAL SHEETS	SHEET NO.
57	(46-1)HBK-1	KANKAKEE	819	779
CONTRACT NO. 66982				

ILLINOIS FED. AID PROJECT



LAYOUT DPA 03.06.2013
 DRAWN MWH 10.15.2013
 REVIEWED DPA 10.17.2013
 XS

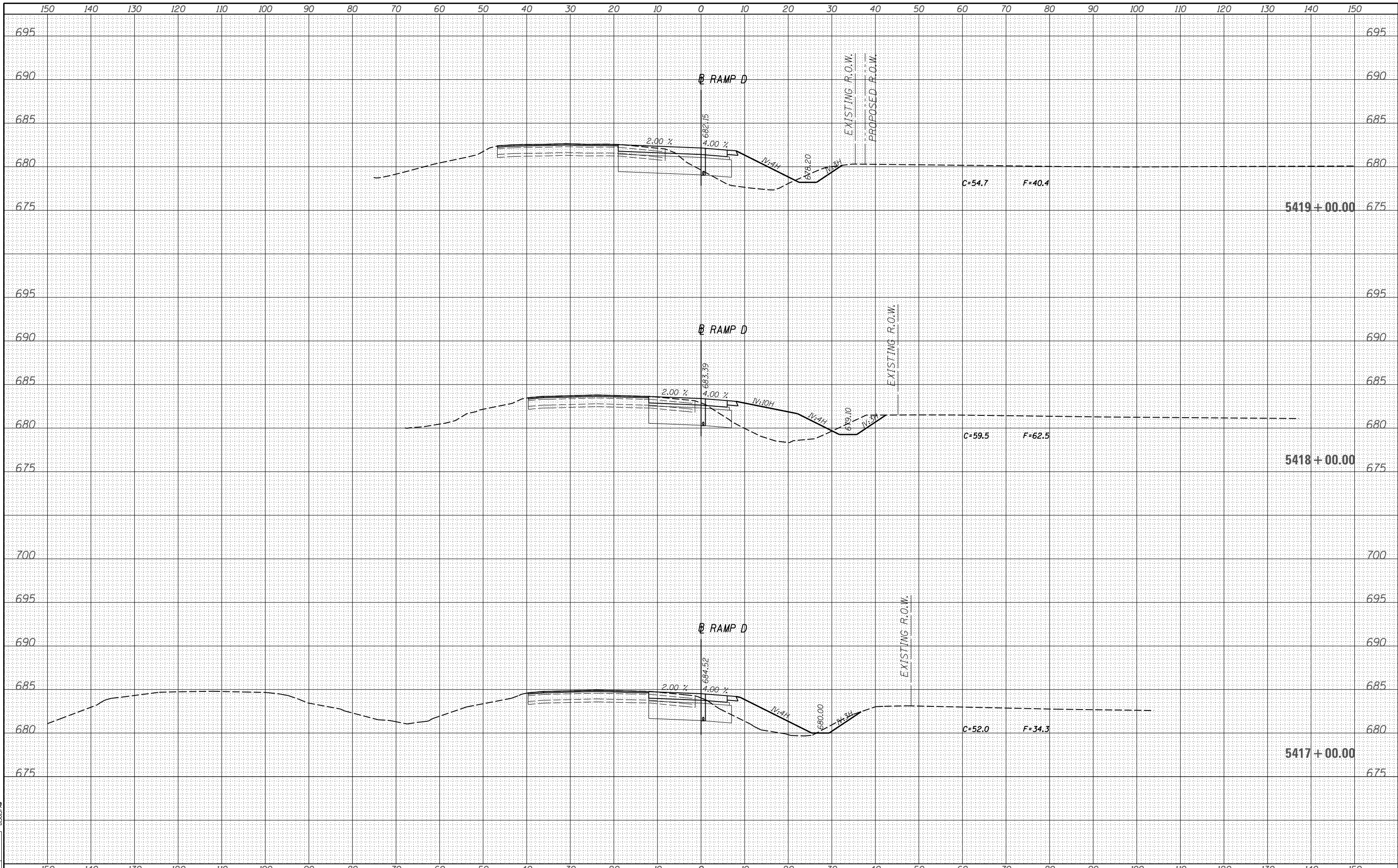
FILE NAME =	USER NAME = hussu00411	DESIGNED - DPA	REVISED -
D309H0038-sht-xsst022		DRAWN - MWH	REVISED -
MODEL NAME =		CHECKED - DPA	REVISED -
		DATE - 12/03/13	REVISED -

**STATE OF ILLINOIS
 DEPARTMENT OF TRANSPORTATION**

**CROSS SECTIONS - RAMP D
 I-57 AND 6000N RD (BOURBONNAIS PARKWAY)
 BOURBONNAIS, IL**

SCALE: SHEET OF SHEETS STA. 5414+00.00 TO STA. 5416+00.00

F.A.I. RTE.	SECTION	COUNTY	TOTAL SHEETS	SHEET NO.
57	(46-1)HBK-1	KANKAKEE	819	780
CONTRACT NO. 66982				
ILLINOIS FED. AID PROJECT				



LAYOUT DPA 03.06.2013
 DRAWN MWH 10.15.2013
 REVIEWED DPA 10.17.2013
 huss0041
 12/03/2013
 8:53:37 AM

FILE NAME =
 D309H0038-sht-xsst022
 MODEL NAME =
 XS

USER NAME = huss0041
 DESIGNED - DPA
 DRAWN - MWH
 CHECKED - DPA
 DATE - 12/03/13

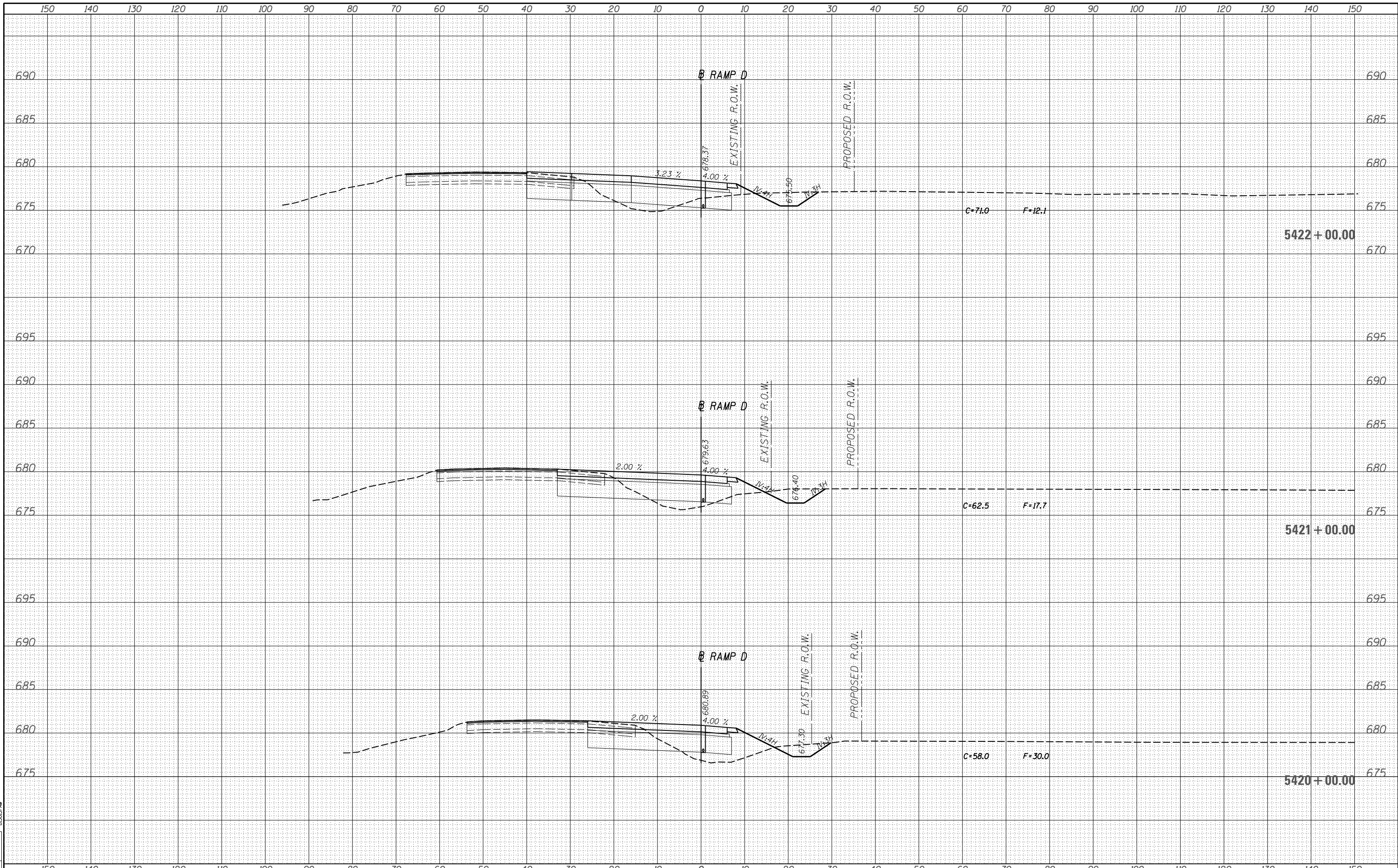
REVISÉ -
 REVISÉ -
 REVISÉ -
 REVISÉ -

**STATE OF ILLINOIS
 DEPARTMENT OF TRANSPORTATION**

**CROSS SECTIONS - RAMP D
 I-57 AND 6000N RD (BOURBONNAIS PARKWAY)
 BOURBONNAIS, IL**

SCALE: SHEET OF SHEETS STA. 5417+00.00 TO STA. 5419+00.00

F.A.I. RTE.	SECTION	COUNTY	TOTAL SHEETS	SHEET NO.
57	(46-1)HBK-1	KANKAKEE	819	781
CONTRACT NO. 66982				
ILLINOIS FED. AID PROJECT				



LAYOUT	DPA	03.06.2013
DRAWN	MWH	10.15.2013
REVIEWED	DPA	10.17.2013

FILE NAME = D309H0038-sht-xsst022
 MODEL NAME = XS
 USER NAME = hussu00411

DESIGNED	-	DPA	REVISED	-
DRAWN	-	MWH	REVISED	-
CHECKED	-	DPA	REVISED	-
DATE	-	12/03/13	REVISED	-

PLOT SCALE = 20.0000' / in.
 PLOT DATE = 12\03\2013

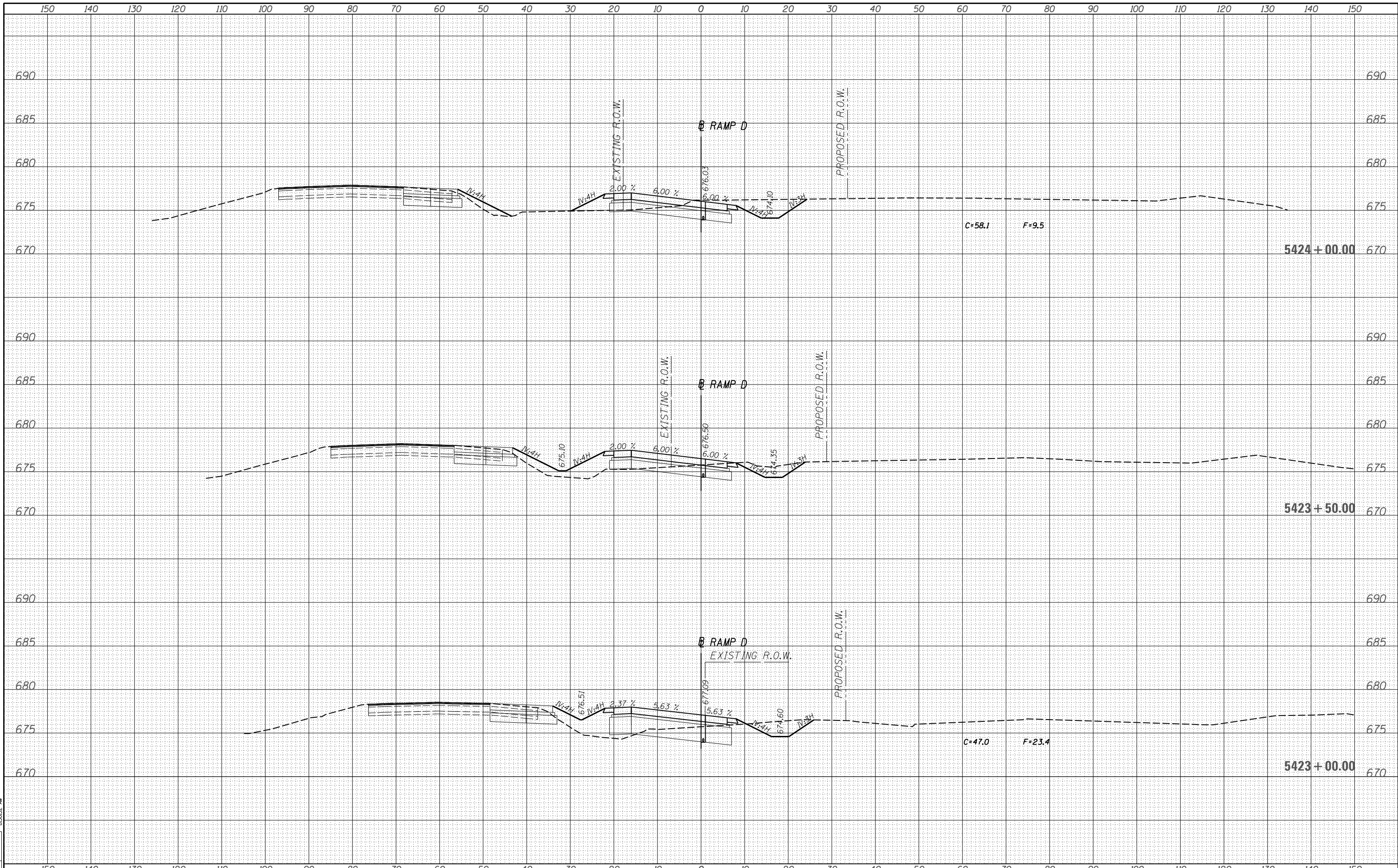
**STATE OF ILLINOIS
 DEPARTMENT OF TRANSPORTATION**

**CROSS SECTIONS - RAMP D
 I-57 AND 6000N RD (BOURBONNAIS PARKWAY)
 BOURBONNAIS, IL**

F.A.I. RTE.	SECTION	COUNTY	TOTAL SHEETS	SHEET NO.
57	(46-1)HBK-1	KANKAKEE	819	782
CONTRACT NO. 66982				

SCALE: SHEET OF SHEETS STA. 5420+00.00 TO STA. 5422+00.00

ILLINOIS FED. AID PROJECT



LAYOUT DPA 03.06.2013
 DRAWN MWH 10.15.2013
 REVIEWED DPA 10.17.2013
 XS

FILE NAME = D309H0038-sht-xsht022
 MODEL NAME =

USER NAME = hussu00411
 DESIGNED - DPA
 DRAWN - MWH
 CHECKED - DPA
 PLOT DATE = 12/03/2013

REVISIONS
 REVISED -
 REVISED -
 REVISED -
 REVISED -

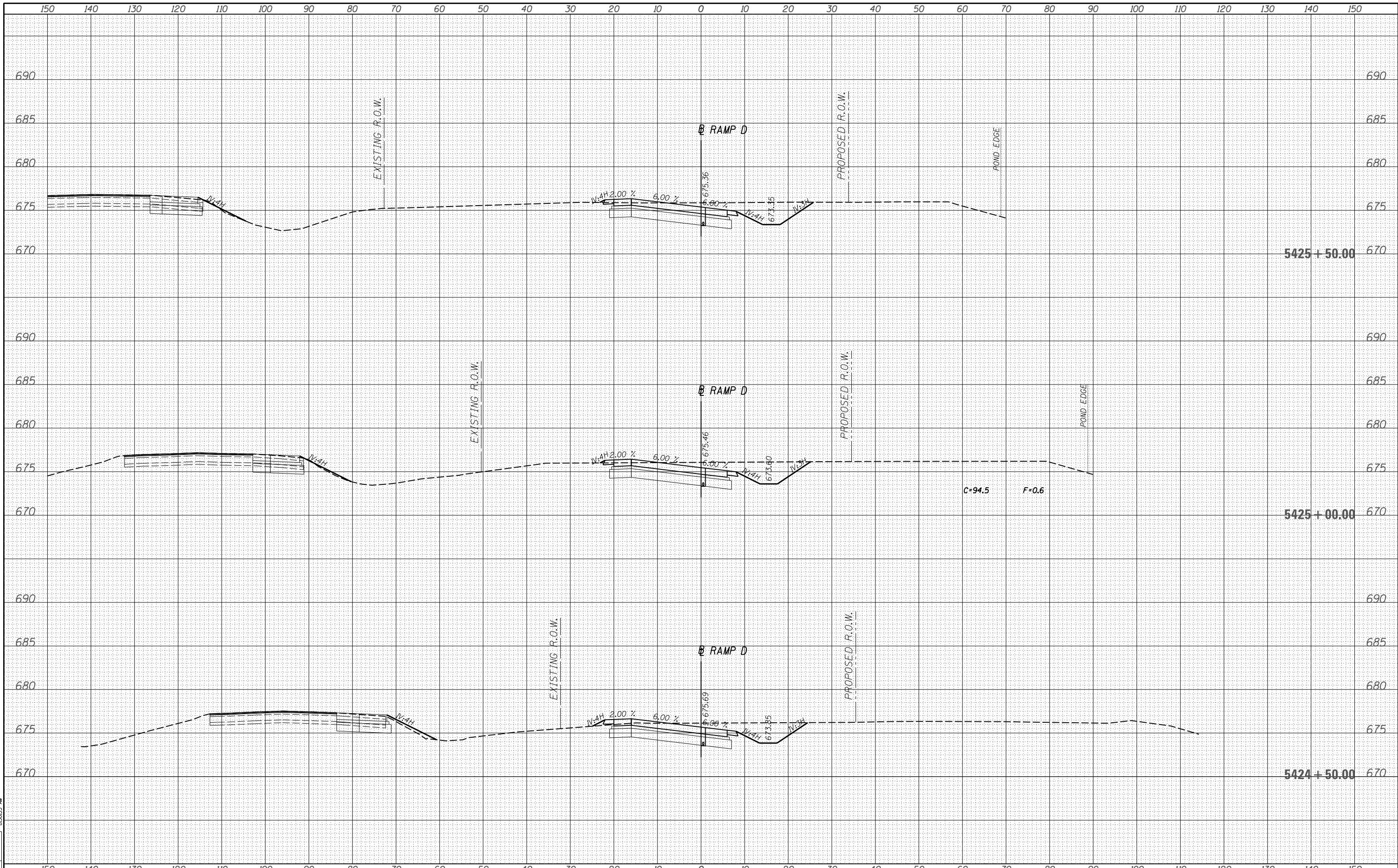
**STATE OF ILLINOIS
 DEPARTMENT OF TRANSPORTATION**

**CROSS SECTIONS - RAMP D
 I-57 AND 6000N RD (BOURBONNAIS PARKWAY)
 BOURBONNAIS, IL**

SCALE: SHEET OF SHEETS STA. 5423+00.00 TO STA. 5424+00.00

F.A.I. RTE.	SECTION	COUNTY	TOTAL SHEETS	SHEET NO.
57	(46-1)HBK-1	KANKAKEE	819	783
CONTRACT NO. 66982				

ILLINOIS FED. AID PROJECT



LAYOUT DPA 03.06.2013
 DRAWN MWH 10.15.2013
 REVIEWED DPA 10.17.2013
 XS

FILE NAME =
 D309H0038-sht-xsst022
 MODEL NAME =

USER NAME = hussu00411
 DESIGNED - DPA
 DRAWN - MWH
 CHECKED - DPA
 PLOT DATE = 12/03/2013

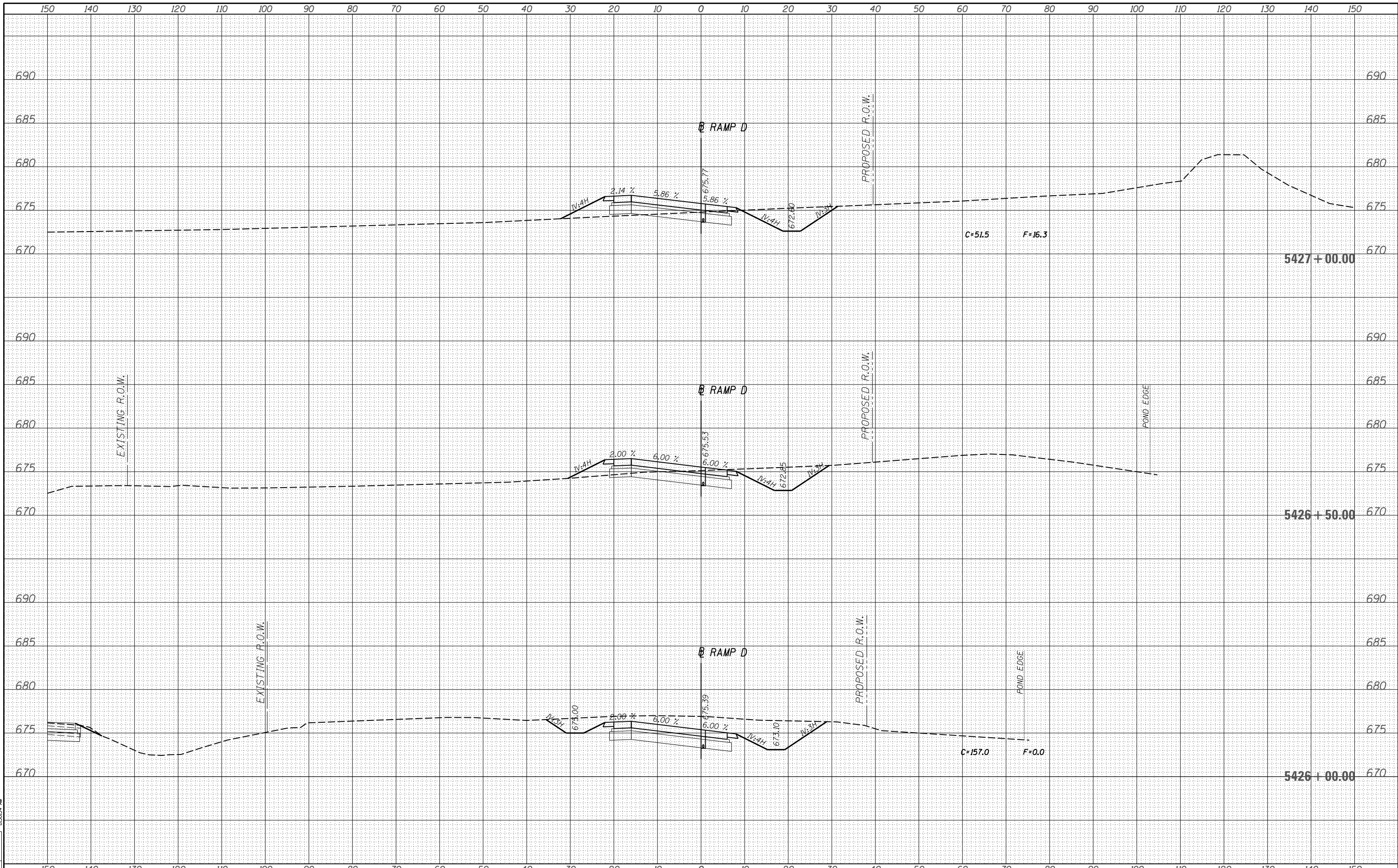
REVISED -
 REVISED -
 REVISED -
 REVISED -

**STATE OF ILLINOIS
 DEPARTMENT OF TRANSPORTATION**

**CROSS SECTIONS - RAMP D
 I-57 AND 6000N RD (BOURBONNAIS PARKWAY)
 BOURBONNAIS, IL**

SCALE: SHEET OF SHEETS STA. 5424+50.00 TO STA. 5425+50.00

F.A.I. RTE.	SECTION	COUNTY	TOTAL SHEETS	SHEET NO.
57	(46-1)HBK-1	KANKAKEE	819	784
CONTRACT NO. 66982				
ILLINOIS FED. AID PROJECT				



LAYOUT DPA 03.06.2013
 DRAWN MWH 10.15.2013
 REVIEWED DPA 10.17.2013
 XS

FILE NAME =
 D309H0038-sht-xsht022
 MODEL NAME =

USER NAME = hussu00411
 DESIGNED - DPA
 DRAWN - MWH
 CHECKED - DPA
 PLOT DATE = 12/03/13

REVISÉ -
 REVISÉ -
 REVISÉ -
 REVISÉ -

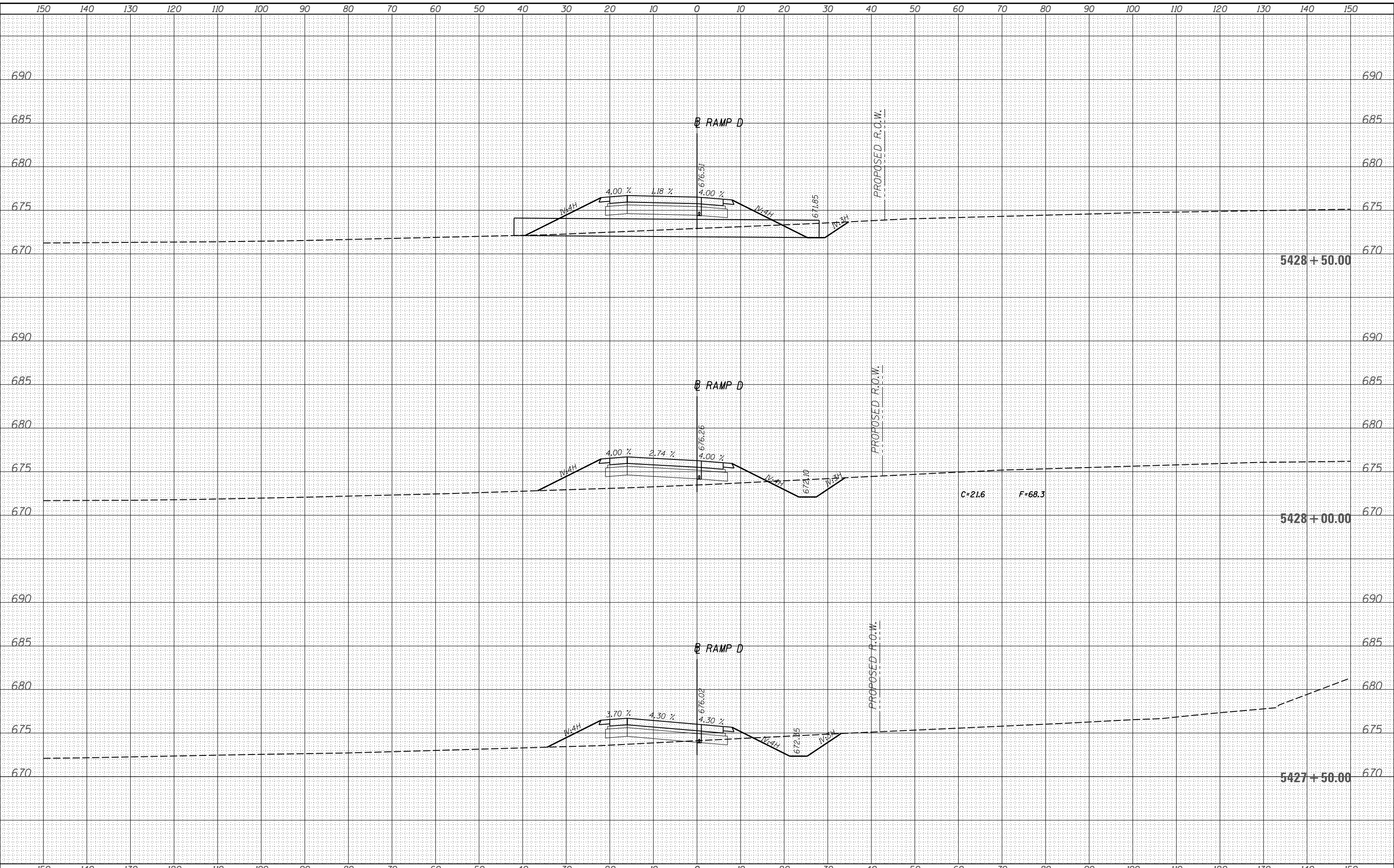
STATE OF ILLINOIS
 DEPARTMENT OF TRANSPORTATION

CROSS SECTIONS - RAMP D
 I-57 AND 6000N RD (BOURBONNAIS PARKWAY)
 BOURBONNAIS, IL
 SCALE: SHEET OF SHEETS STA. 5426+00.00 TO STA. 5427+00.00

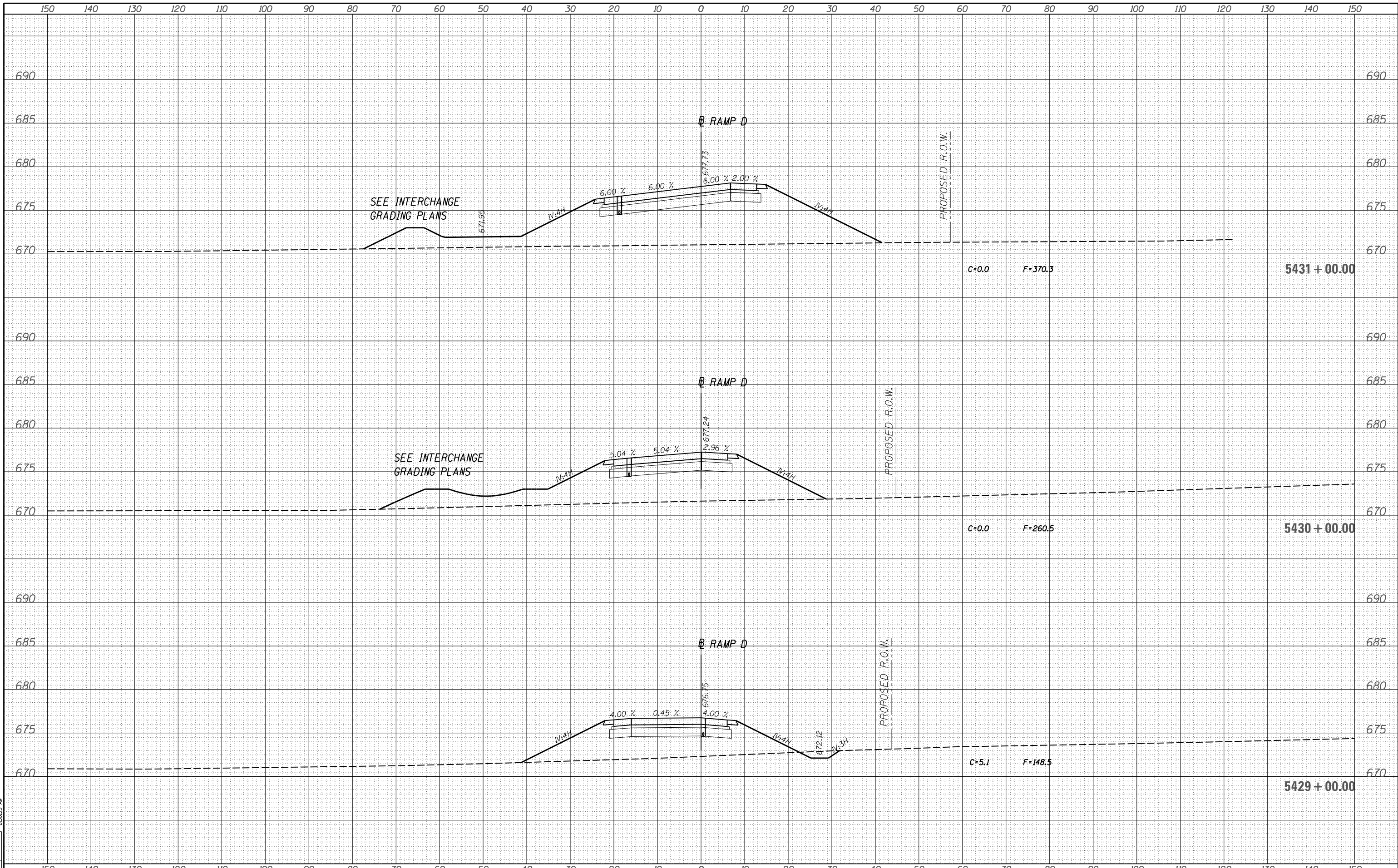
F.A.I. RTE.	SECTION	COUNTY	TOTAL SHEETS	SHEET NO.
57	(46-1)HBK-1	KANKAKEE	819	785
CONTRACT NO. 66982				
ILLINOIS FED. AID PROJECT				



LAYOUT DPA 03.06.2013
 DRAWN MWH 10.15.2013
 REVIEWED DPA 10.17.2013
 XS



FILE NAME =	USER NAME = hussu00411	DESIGNED - DPA	REVISED -	STATE OF ILLINOIS DEPARTMENT OF TRANSPORTATION				CROSS SECTIONS - RAMP D I-57 AND 6000N RD (BOURBONNAIS PARKWAY) BOURBONNAIS, IL				F.A.I. RTE. = 57	SECTION = (46-1)HBK-1	COUNTY = KANKAKEE	TOTAL SHEETS = 819	SHEET NO. = 786
D309H0038-sht-xsst022	PLOT SCALE = 20.0000' / in.	DRAWN - MWH	REVISED -					SCALE:	SHEET	OF	SHEETS	STA. 5427+50.00	TO	STA. 5428+50.00	CONTRACT NO. 66982 ILLINOIS FED. AID PROJECT	
MODEL NAME =	PLOT DATE = 12/03/2013	CHECKED - DPA	REVISED -	DATE = 12/03/13	REVISED -											



LAYOUT DPA 03.06.2013
 DRAWN MWH 10.15.2013
 REVIEWED DPA 10.17.2013
 XS

FILE NAME =
 D309H0038-sht-xsst022
 MODEL NAME =

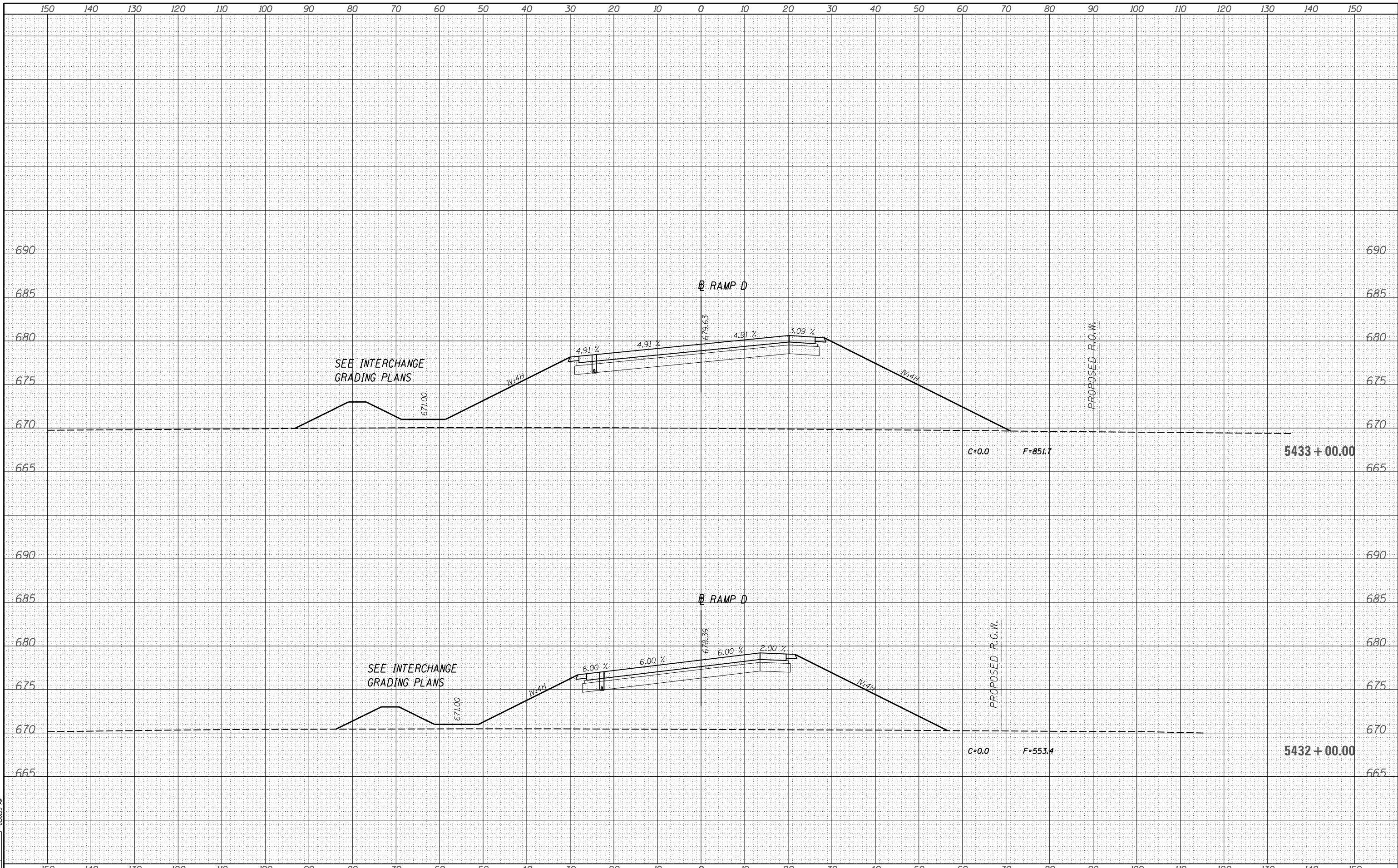
USER NAME = hussu00411
 DESIGNED - DPA
 DRAWN - MWH
 CHECKED - DPA
 PLOT DATE = 12/03/13

REVISED -
 REVISED -
 REVISED -
 REVISED -

STATE OF ILLINOIS
 DEPARTMENT OF TRANSPORTATION

CROSS SECTIONS - RAMP D
 I-57 AND 6000N RD (BOURBONNAIS PARKWAY)
 BOURBONNAIS, IL
 SCALE: SHEET OF SHEETS STA. 5429+00.00 TO STA. 5431+00.00

F.A.I. RTE.	SECTION	COUNTY	TOTAL SHEETS	SHEET NO.
57	(46-1)HBK-1	KANKAKEE	819	787
CONTRACT NO. 66982				
ILLINOIS FED. AID PROJECT				



LAYOUT DPA 03.06.2013
 DRAWN MWH 10.15.2013
 REVIEWED DPA 10.17.2013
 XS

FILE NAME =	USER NAME = hussu00411	DESIGNED - DPA	REVISED -
D309H0038-sht-xsht022		DRAWN - MWH	REVISED -
MODEL NAME =		CHECKED - DPA	REVISED -
		DATE - 12/03/13	REVISED -

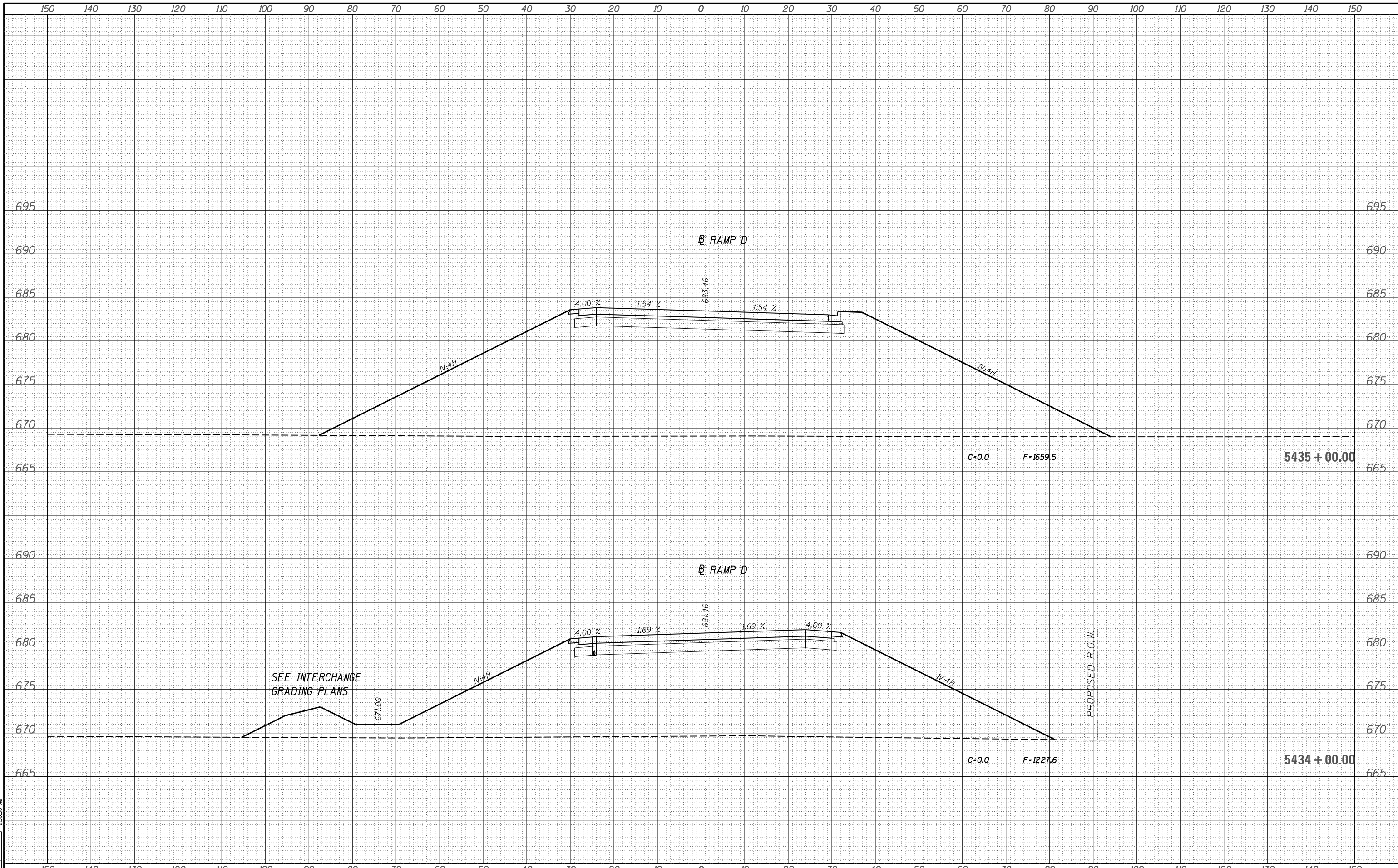
**STATE OF ILLINOIS
 DEPARTMENT OF TRANSPORTATION**

CROSS SECTIONS - RAMP D
I-57 AND 6000N RD (BOURBONNAIS PARKWAY)
BOURBONNAIS, IL

F.A.I. RTE.	SECTION	COUNTY	TOTAL SHEETS	SHEET NO.
57	(46-1)HBK-1	KANKAKEE	819	788
			CONTRACT NO. 66982	

SCALE: SHEET OF SHEETS STA. 5432+00.00 TO STA. 5433+00.00

ILLINOIS FED. AID PROJECT



SEE INTERCHANGE
GRADING PLANS

LAYOUT DPA 03.06.2013
DRAWN MWH 10.15.2013
REVIEWED DPA 10.17.2013
XS

FILE NAME =	USER NAME = hussu00411	DESIGNED - DPA	REVISED -
D309H0038-sht-xsst022		DRAWN - MWH	REVISED -
MODEL NAME =		CHECKED - DPA	REVISED -
		DATE - 12/03/13	REVISED -

**STATE OF ILLINOIS
DEPARTMENT OF TRANSPORTATION**

CROSS SECTIONS - RAMP D
I-57 AND 6000N RD (BOURBONNAIS PARKWAY)
BOURBONNAIS, IL

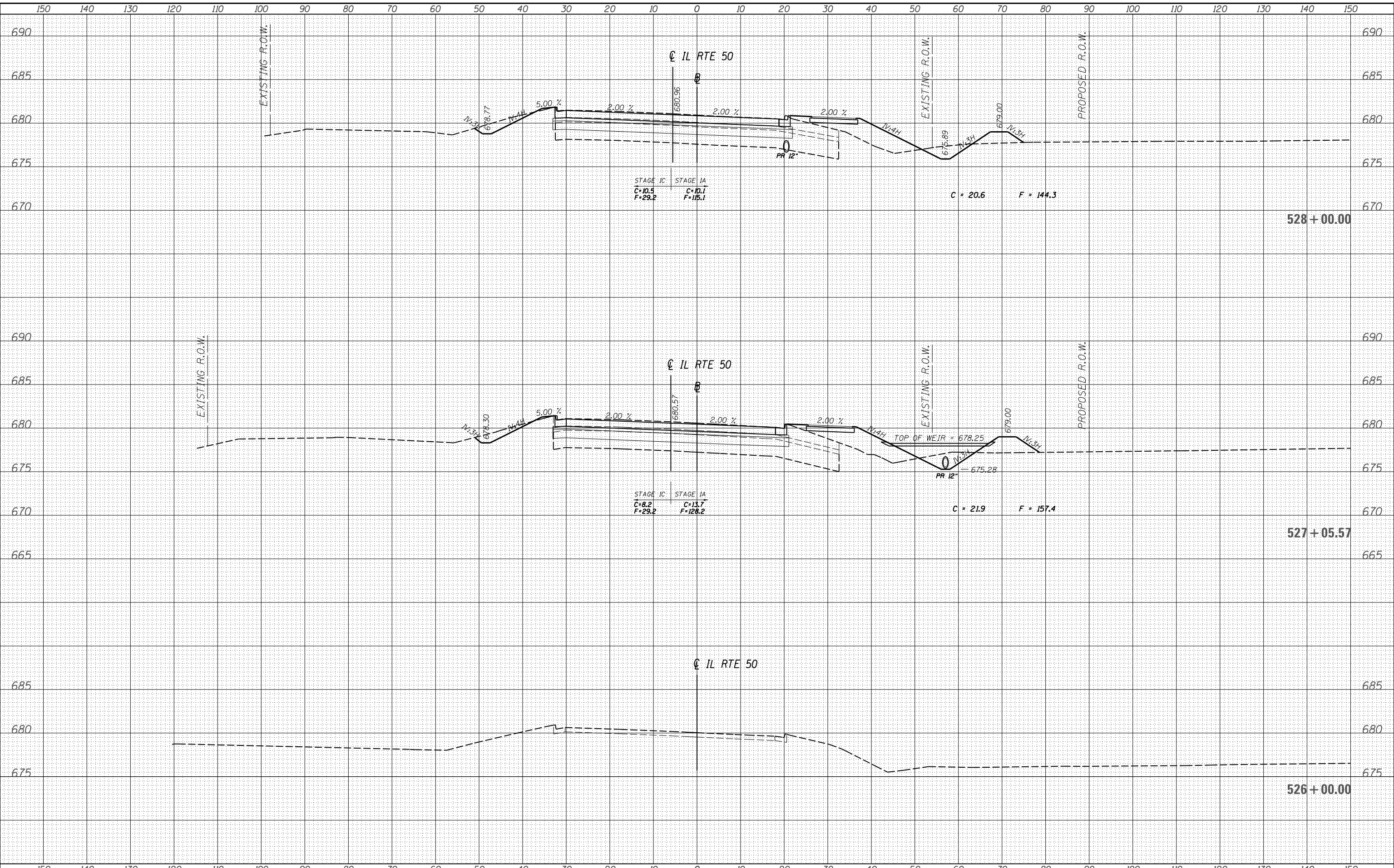
F.A.I. RTE.	SECTION	COUNTY	TOTAL SHEETS	SHEET NO.
57	(46-1)HBK-1	KANKAKEE	819	789
CONTRACT NO. 66982				

SCALE: SHEET OF SHEETS STA. 5434+00.00 TO STA. 5435+00.00

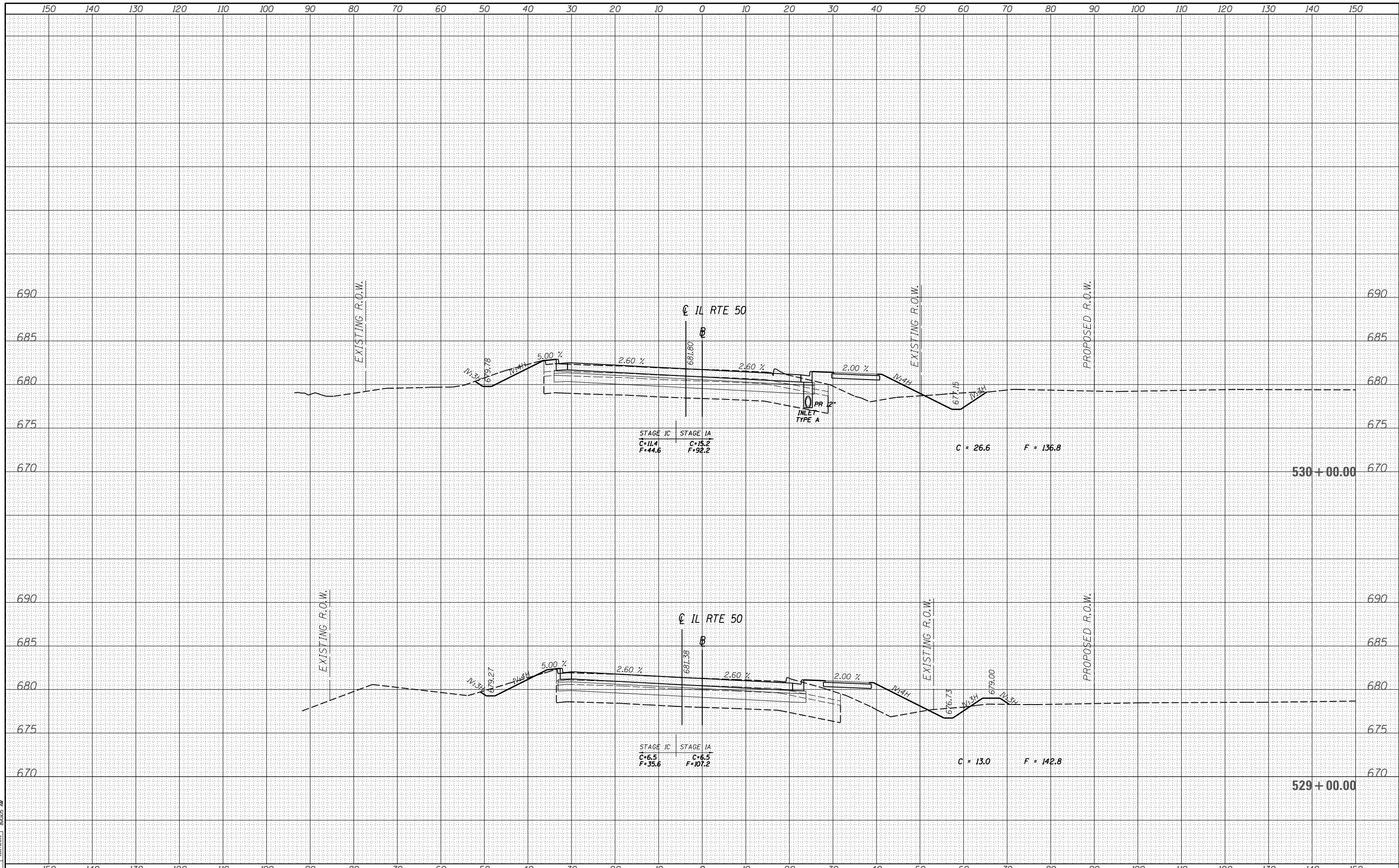
ILLINOIS FED. AID PROJECT



LAYOUT DPA 03.06.2013
 DRAWN MWH 10.15.2013
 REVIEWED DPA 10.17.2013
 XS



FILE NAME =	USER NAME = huss00411	DESIGNED - DPA	REVISIED -	STATE OF ILLINOIS DEPARTMENT OF TRANSPORTATION		CROSS SECTIONS - IL50 I-57 AND 6000N RD (BOURBONNAIS PARKWAY) BOURBONNAIS, IL			F.A.I. RTE. = 57	SECTION = (46-1)HBK-1	COUNTY = KANKAKEE	TOTAL SHEETS = 819	SHEET NO. = 790			
D309H0038-sht-xsst018	PLOT SCALE = 20.0000' / in.	DRAWN - MWH	REVISIED -						SCALE: SHEET OF SHEETS STA. 526+00.00 TO STA. 528+00.00					CONTRACT NO. 66982 ILLINOIS FED. AID PROJECT		
MODEL NAME =	PLOT DATE = 12/03/2013	CHECKED - DPA	REVISIED -													



LAYOUT	DPA	03.06.2013
DRAWN	MWH	10.15.2013
REVIEWED	DPA	10.17.2013

FILE NAME = D309H0038-sht-xsst018
 MODEL NAME = XS
 PLOT SCALE = 20.0000' / in.
 PLOT DATE = 12/03/2013

USER NAME = hussu00411
 DESIGNED - DPA
 DRAWN - MWH
 CHECKED - DPA
 DATE - 12/03/13

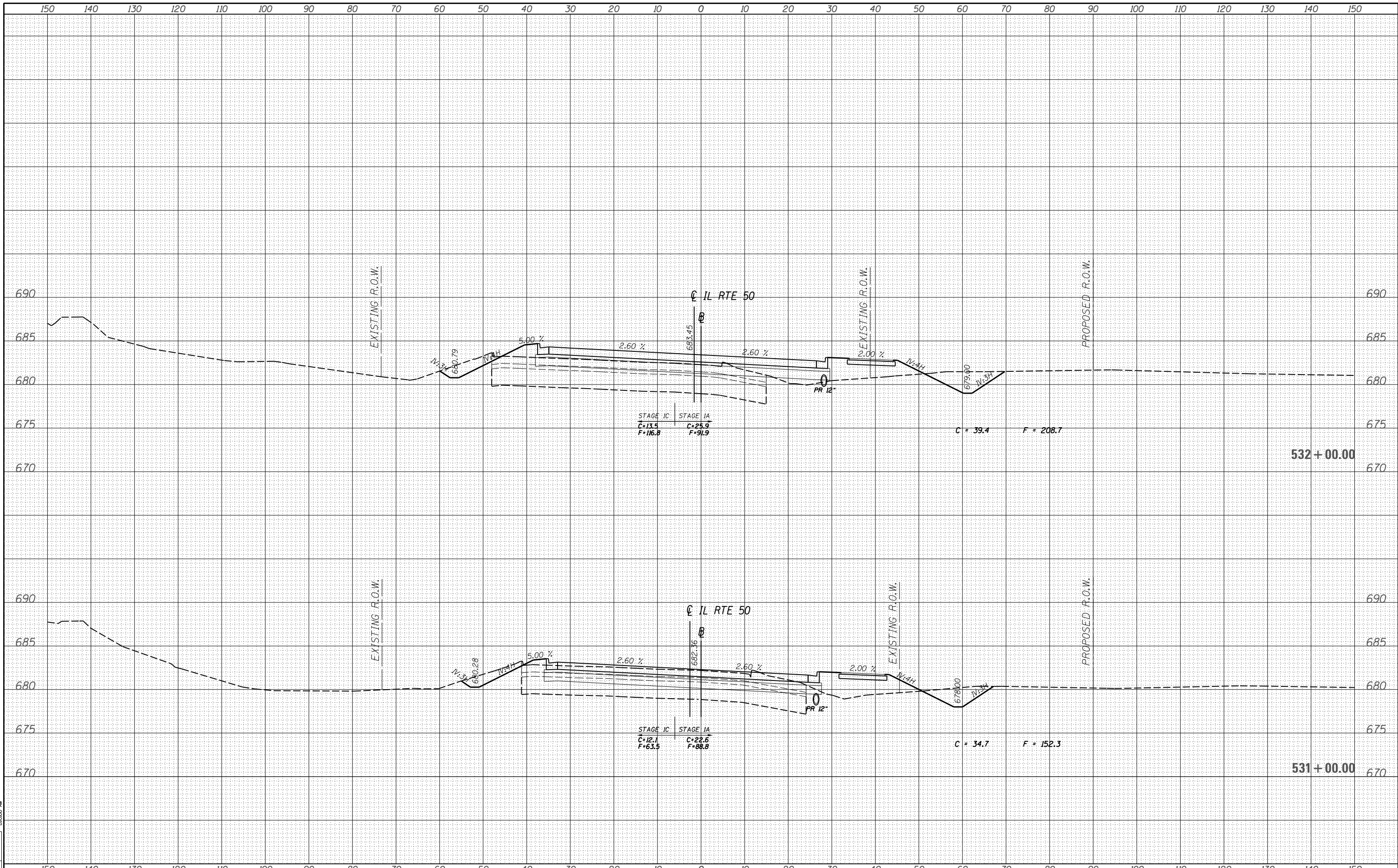
REVISED -
 REVISED -
 REVISED -
 REVISED -

**STATE OF ILLINOIS
 DEPARTMENT OF TRANSPORTATION**

**CROSS SECTIONS - IL50
 I-57 AND 6000N RD (BOURBONNAIS PARKWAY)
 BOURBONNAIS, IL**

SCALE: SHEET OF SHEETS STA. 529+00.00 TO STA. 530+00.00

F.A.I. RTE.	SECTION	COUNTY	TOTAL SHEETS	SHEET NO.
57	(46-1)HBK-1	KANKAKEE	819	791
CONTRACT NO. 66982				
ILLINOIS FED. AID PROJECT				



LAYOUT: DPA 03.06.2013
 DRAWN: MWH 10.15.2013
 REVIEWED: DPA 10.17.2013
 XS

FILE NAME =	USER NAME = hussu00411	DESIGNED - DPA	REVISED -
D309H0038-sht-xsst018		DRAWN - MWH	REVISED -
MODEL NAME =		CHECKED - DPA	REVISED -
		DATE - 12/03/13	REVISED -

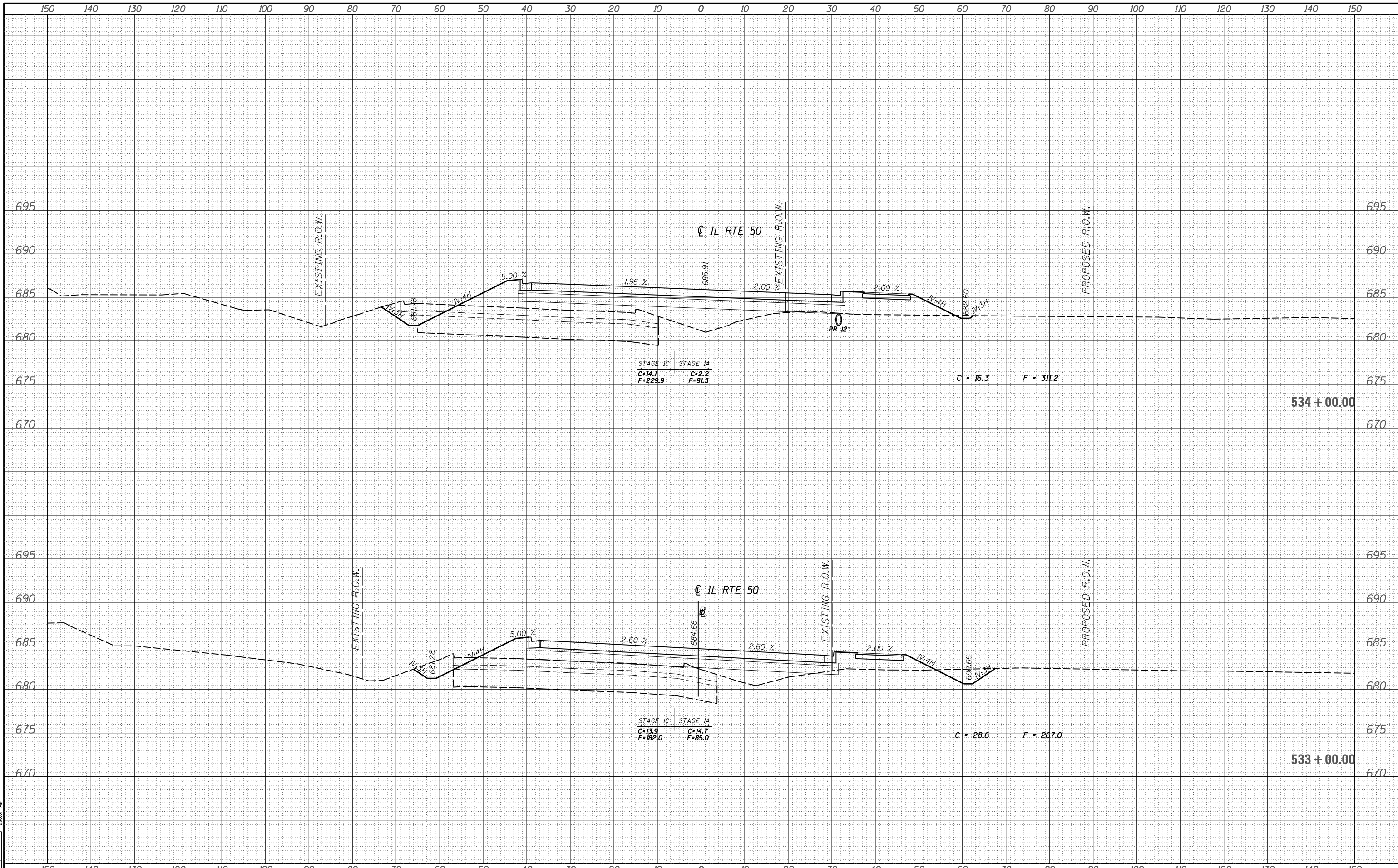
**STATE OF ILLINOIS
 DEPARTMENT OF TRANSPORTATION**

**CROSS SECTIONS - IL50
 I-57 AND 6000N RD (BOURBONNAIS PARKWAY)
 BOURBONNAIS, IL**

SCALE: SHEET OF SHEETS STA. 531+00.00 TO STA. 532+00.00

F.A.I. RTE.	SECTION	COUNTY	TOTAL SHEETS	SHEET NO.
57	(46-1)HBK-1	KANKAKEE	819	792
CONTRACT NO. 66982				

ILLINOIS FED. AID PROJECT



LAYOUT DPA 03.06.2013
 DRAWN MWH 10.15.2013
 REVIEWED DPA 10.17.2013
 XS

FILE NAME =
 D309H0038-sht-xsst018
 MODEL NAME =
 XS

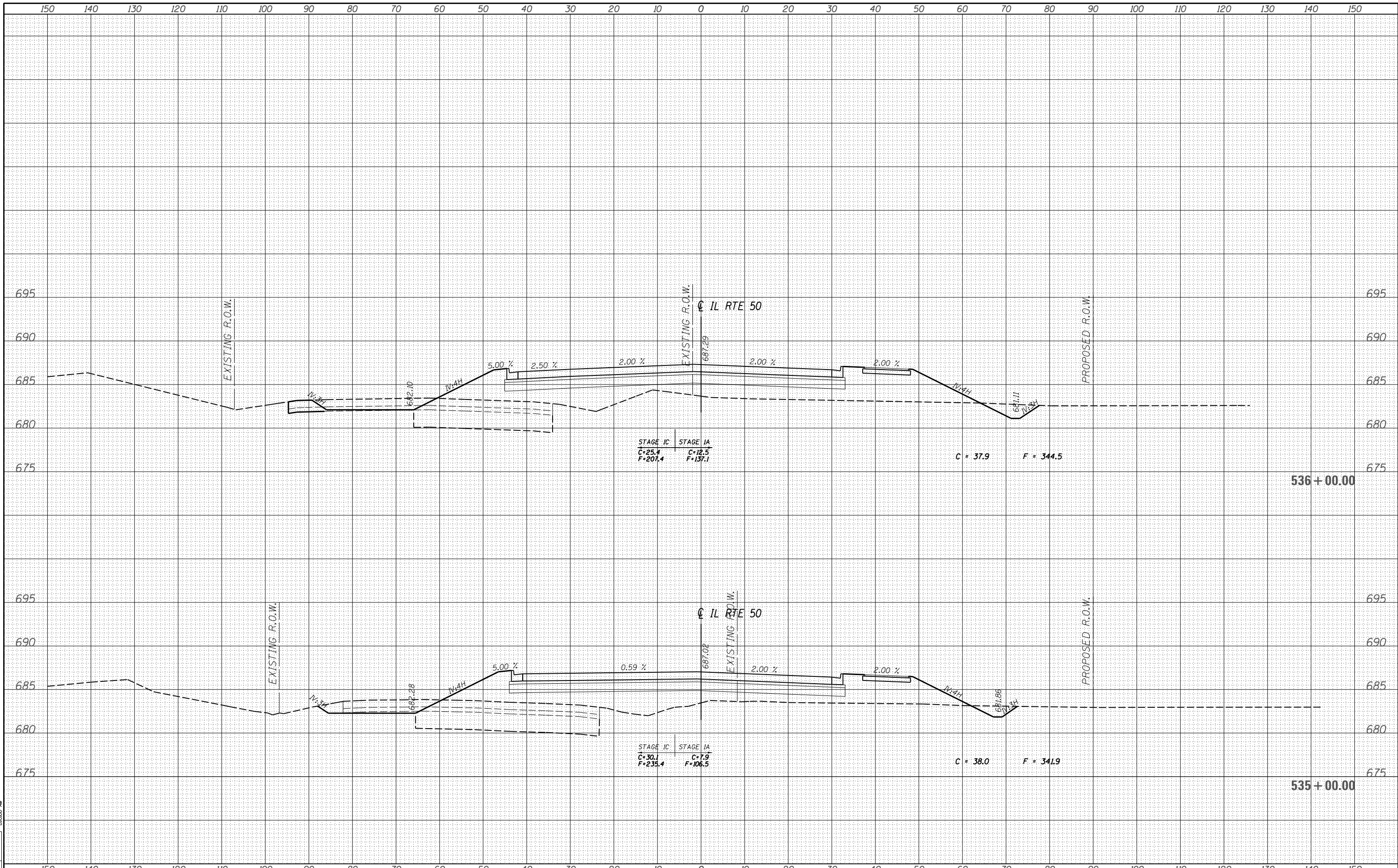
USER NAME = hussu00411
 DESIGNED - DPA
 DRAWN - MWH
 CHECKED - DPA
 PLOT DATE = 12/03/13
 DATE - 12/03/13

REVISED -
 REVISED -
 REVISED -
 REVISED -

STATE OF ILLINOIS
DEPARTMENT OF TRANSPORTATION

CROSS SECTIONS - IL50
I-57 AND 6000N RD (BOURBONNAIS PARKWAY)
BOURBONNAIS, IL
 SCALE: SHEET OF SHEETS STA. 533+00.00 TO STA. 534+00.00

F.A.I. RTE.	SECTION	COUNTY	TOTAL SHEETS	SHEET NO.
57	(46-1)HBK-1	KANKAKEE	819	793
CONTRACT NO. 66982				
<small>ILLINOIS FED. AID PROJECT</small>				



LAYOUT DPA 03.06.2013
 DRAWN MWH 10.15.2013
 REVIEWED DPA 10.17.2013
 XS

FILE NAME =
 D309H0038-sht-xsst018
 MODEL NAME =

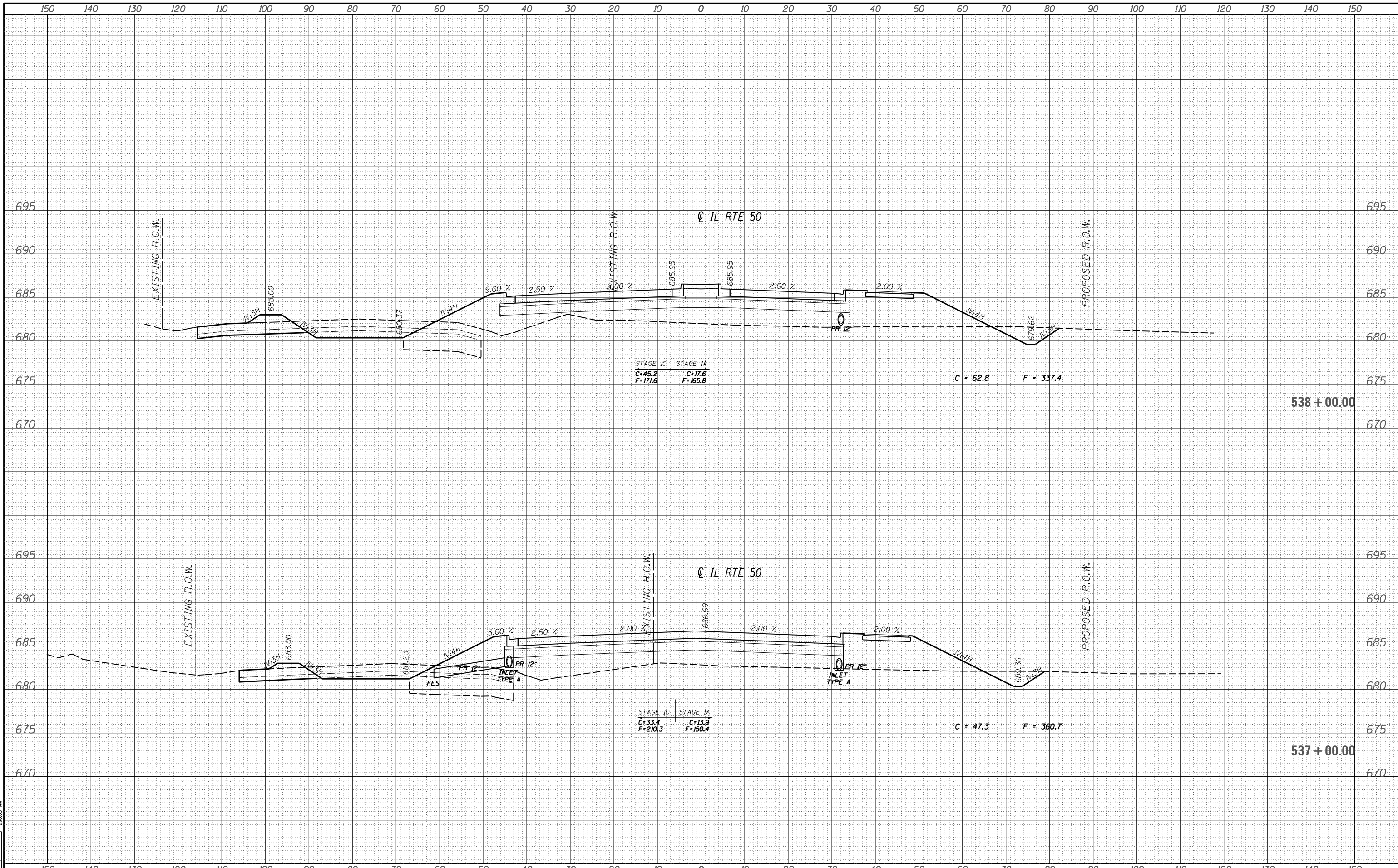
USER NAME = hussu00411
 DESIGNED - DPA
 DRAWN - MWH
 CHECKED - DPA
 PLOT DATE = 12/03/2013

REVISIED -
 REVISED -
 REVISED -
 REVISED -

STATE OF ILLINOIS
 DEPARTMENT OF TRANSPORTATION

CROSS SECTIONS - IL50
 I-57 AND 6000N RD (BOURBONNAIS PARKWAY)
 BOURBONNAIS, IL
 SCALE: SHEET OF SHEETS STA. 535+00.00 TO STA. 536+00.00

F.A.I. RTE.	SECTION	COUNTY	TOTAL SHEETS	SHEET NO.
57	(46-1)HBK-1	KANKAKEE	819	794
CONTRACT NO. 66982				
ILLINOIS FED. AID PROJECT				



LAYOUT DPA 03.06.2013
 DRAWN MWH 10.15.2013
 REVIEWED DPA 10.17.2013
 XS

FILE NAME =
 D309H0038-sht-xsst018
 MODEL NAME =

USER NAME = hussu00411
 DESIGNED - DPA
 DRAWN - MWH
 CHECKED - DPA
 PLOT DATE = 12/03/13

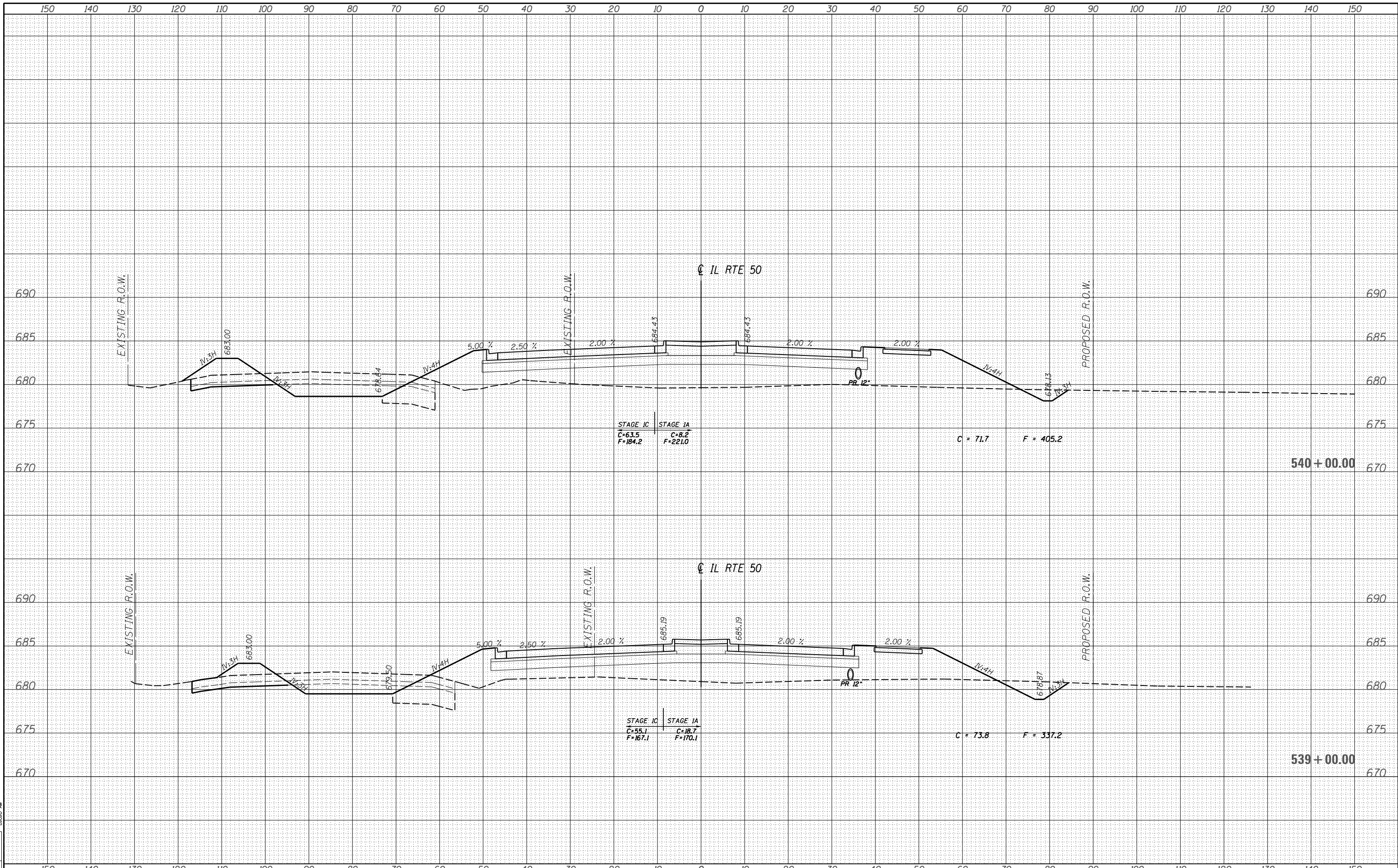
REVISED -
 REVISED -
 REVISED -
 REVISED -

**STATE OF ILLINOIS
 DEPARTMENT OF TRANSPORTATION**

**CROSS SECTIONS - IL50
 I-57 AND 6000N RD (BOURBONNAIS PARKWAY)
 BOURBONNAIS, IL**

SCALE: SHEET OF SHEETS STA. 537+00.00 TO STA. 538+00.00

F.A.I. RTE.	SECTION	COUNTY	TOTAL SHEETS	SHEET NO.
57	(46-1)HBK-1	KANKAKEE	819	795
CONTRACT NO. 66982				
ILLINOIS FED. AID PROJECT				



LAYOUT DPA 03.06.2013
 DRAWN MWH 10.15.2013
 REVIEWED DPA 10.17.2013
 XS

FILE NAME = D309H0038-sht-xsht018
 MODEL NAME =
 USER NAME = hussu00411
 PLOT SCALE = 20.0000' / in.
 PLOT DATE = 12/03/2013

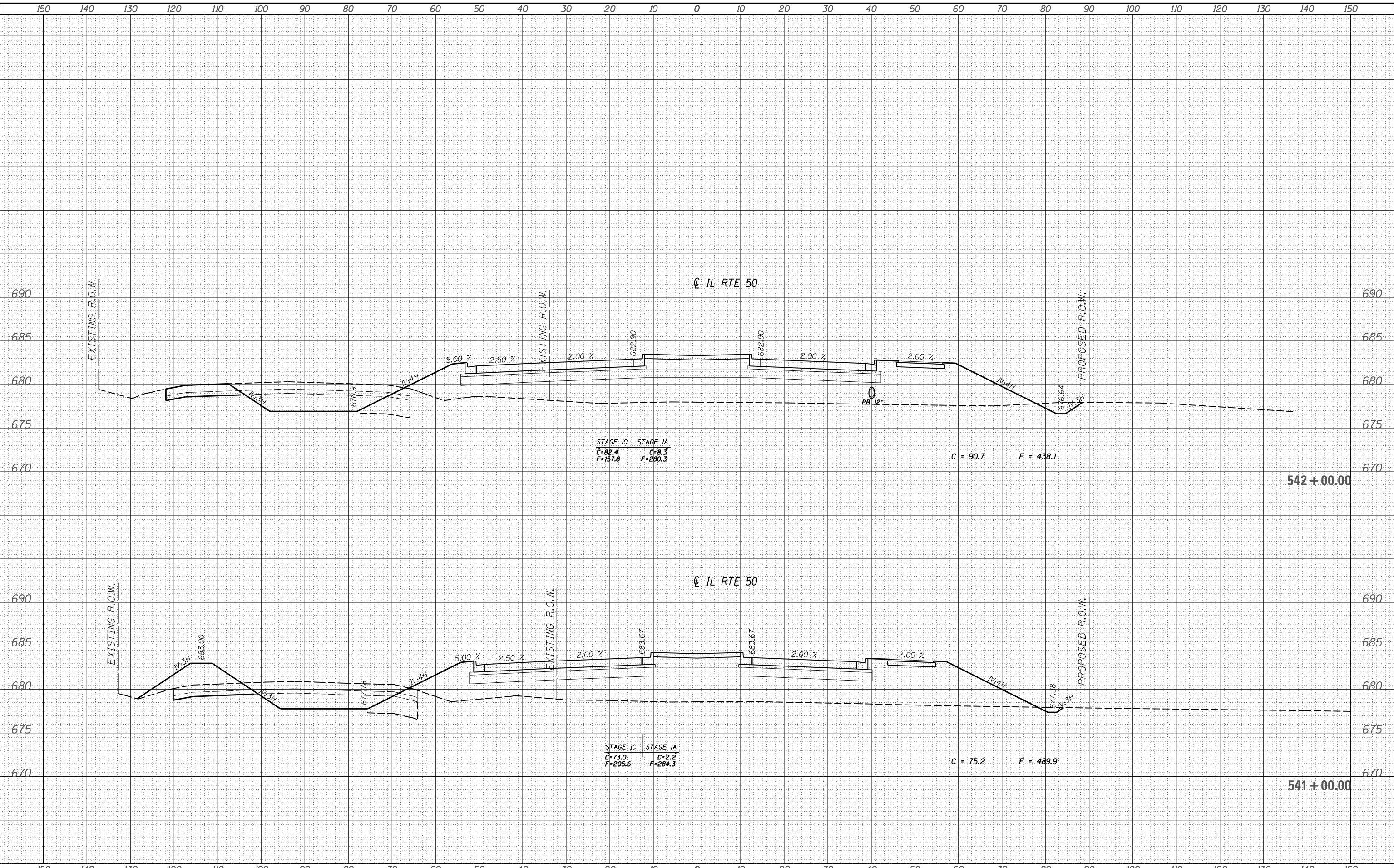
DESIGNED - DPA
 DRAWN - MWH
 CHECKED - DPA
 DATE - 12/03/13

REVISED -
 REVISED -
 REVISED -
 REVISED -

STATE OF ILLINOIS
DEPARTMENT OF TRANSPORTATION

CROSS SECTIONS - IL50
I-57 AND 6000N RD (BOURBONNAIS PARKWAY)
BOURBONNAIS, IL
 SCALE: SHEET OF SHEETS STA. 539+00.00 TO STA. 540+00.00

F.A.I. RTE.	SECTION	COUNTY	TOTAL SHEETS	SHEET NO.
57	(46-1)HBK-1	KANKAKEE	819	796
CONTRACT NO. 66982				
ILLINOIS FED. AID PROJECT				



LAYOUT DPA 03.06.2013
 DRAWN MWH 10.15.2013
 REVIEWED DPA 10.17.2013
 XS

FILE NAME = D309H0038-sht-xsst018
 MODEL NAME =

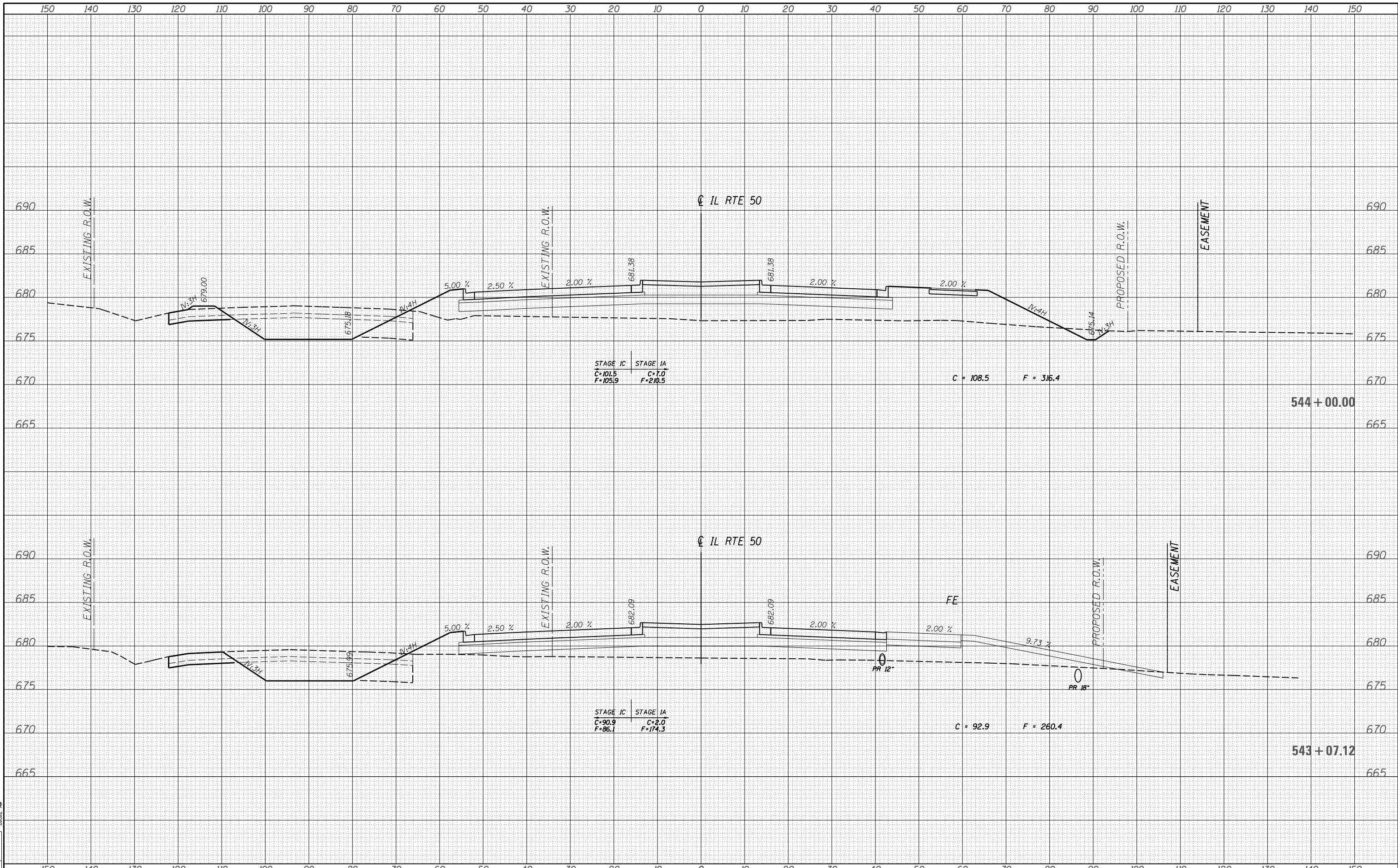
USER NAME = hussu00411
 DESIGNED - DPA
 DRAWN - MWH
 CHECKED - DPA
 PLOT DATE = 12/03/2013

REVISÉ -
 REVISÉ -
 REVISÉ -
 REVISÉ -

STATE OF ILLINOIS
 DEPARTMENT OF TRANSPORTATION

CROSS SECTIONS - IL50
 I-57 AND 6000N RD (BOURBONNAIS PARKWAY)
 BOURBONNAIS, IL
 SCALE: SHEET OF SHEETS STA. 541+00.00 TO STA. 542+00.00

F.A.I. RTE.	SECTION	COUNTY	TOTAL SHEETS	SHEET NO.
57	(46-1)HBK-1	KANKAKEE	819	797
CONTRACT NO. 66982				
ILLINOIS FED. AID PROJECT				



LAYOUT DPA 03.06.2013
 DRAWN MWH 10.15.2013
 REVIEWED DPA 10.17.2013
 XS

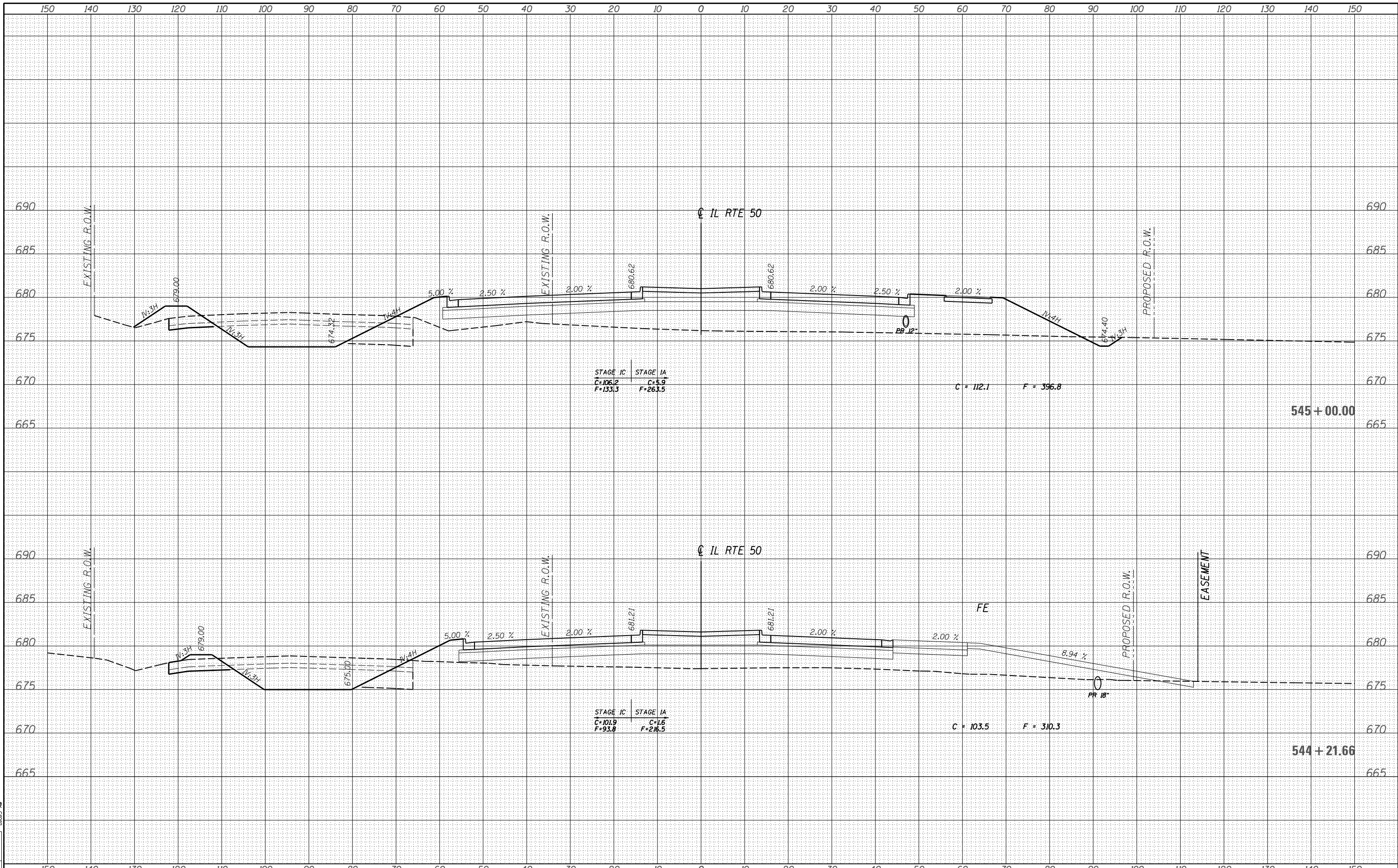
FILE NAME =
 D309H0038-sht-xsst018
 MODEL NAME =
 XS

USER NAME = hussu00411	DESIGNED - DPA	REVISED -
PLOT SCALE = 20.0000' / in.	DRAWN - MWH	REVISED -
PLOT DATE = 12/03/2013	CHECKED - DPA	REVISED -
	DATE - 12/03/13	REVISED -

STATE OF ILLINOIS
DEPARTMENT OF TRANSPORTATION

CROSS SECTIONS - IL50
I-57 AND 6000N RD (BOURBONNAIS PARKWAY)
BOURBONNAIS, IL
 SCALE: SHEET OF SHEETS STA. 543+07.12 TO STA. 544+00.00

F.A.I. RTE.	SECTION	COUNTY	TOTAL SHEETS	SHEET NO.
57	(46-1)HBK-1	KANKAKEE	819	798
CONTRACT NO. 66982				
ILLINOIS FED. AID PROJECT				



LAYOUT: DPA 03.06.2013
 DRAWN: MWH 10.15.2013
 REVIEWED: DPA 10.17.2013
 XS

FILE NAME = D309H0038-sht-xsst018
 MODEL NAME =

USER NAME = hussu00411
 DESIGNED - DPA
 DRAWN - MWH
 CHECKED - DPA
 PLOT DATE = 12/03/2013

REVISÉ -
 REVISÉ -
 REVISÉ -
 REVISÉ -

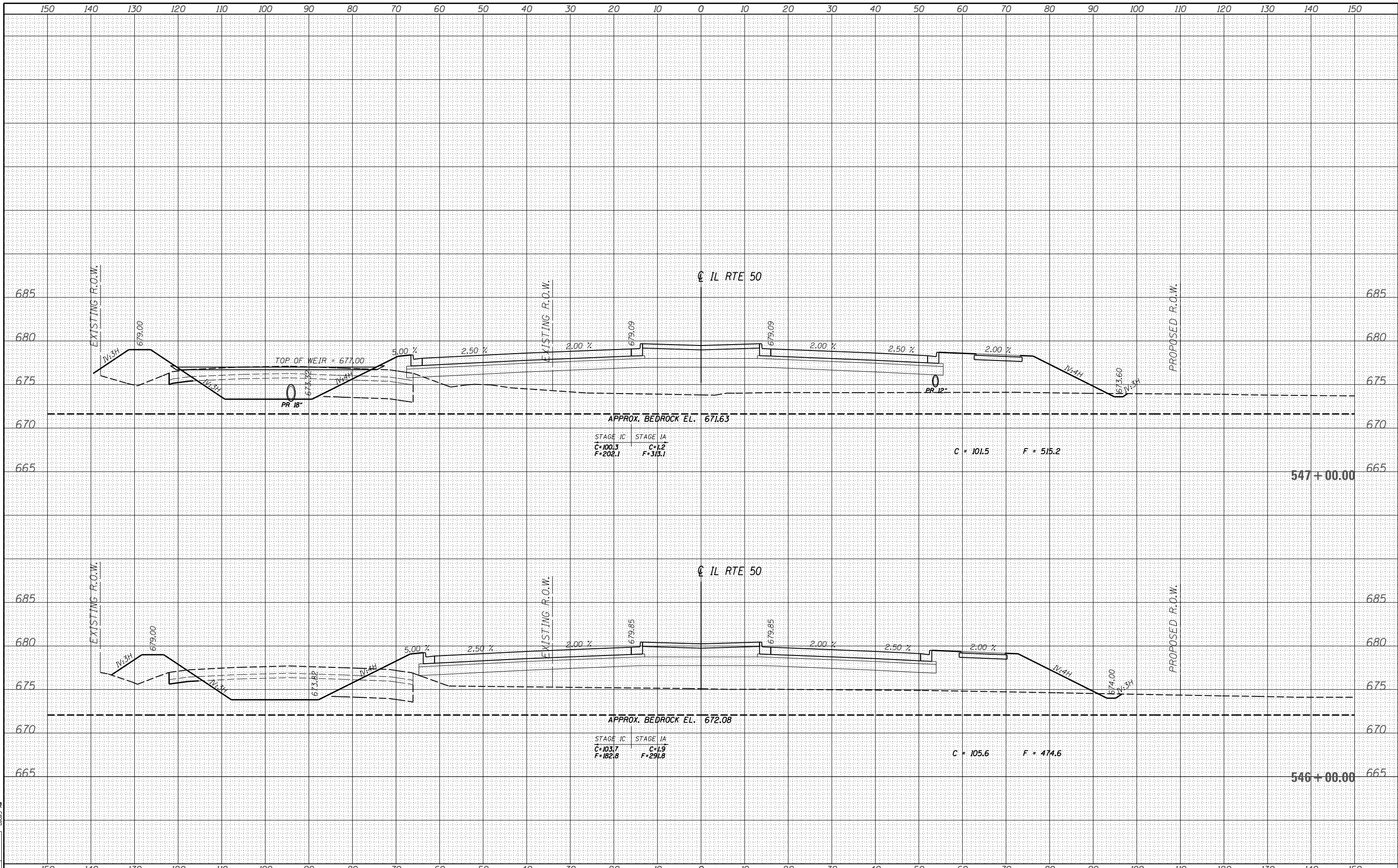
**STATE OF ILLINOIS
 DEPARTMENT OF TRANSPORTATION**

**CROSS SECTIONS - IL50
 I-57 AND 6000N RD (BOURBONNAIS PARKWAY)
 BOURBONNAIS, IL**

SCALE: SHEET OF SHEETS STA. 544+21.66 TO STA. 545+00.00

F.A.I. RTE.	SECTION	COUNTY	TOTAL SHEETS	SHEET NO.
57	(46-1)HBK-1	KANKAKEE	819	799
CONTRACT NO. 66982				

ILLINOIS FED. AID PROJECT



LAYOUT DPA 03.06.2013
 DRAWN MWH 10.15.2013
 REVIEWED DPA 10.17.2013
 XS

FILE NAME =
 D309H0038-sht-xsht018
 MODEL NAME =
 XS

USER NAME = hussu00411
 PLOT SCALE = 20.0000' / in.
 PLOT DATE = 12/03/2013

DESIGNED - DPA
 DRAWN - MWH
 CHECKED - DPA
 DATE - 12/03/13

REVISED -
 REVISED -
 REVISED -
 REVISED -

STATE OF ILLINOIS
DEPARTMENT OF TRANSPORTATION

CROSS SECTIONS - IL50
I-57 AND 6000N RD (BOURBONNAIS PARKWAY)
BOURBONNAIS, IL
 SCALE: SHEET OF SHEETS STA. 546+00.00 TO STA. 547+00.00

F.A.I. RTE.	SECTION	COUNTY	TOTAL SHEETS	SHEET NO.
57	(46-1)HBK-1	KANKAKEE	819	800
CONTRACT NO. 66982				
ILLINOIS FED. AID PROJECT				