

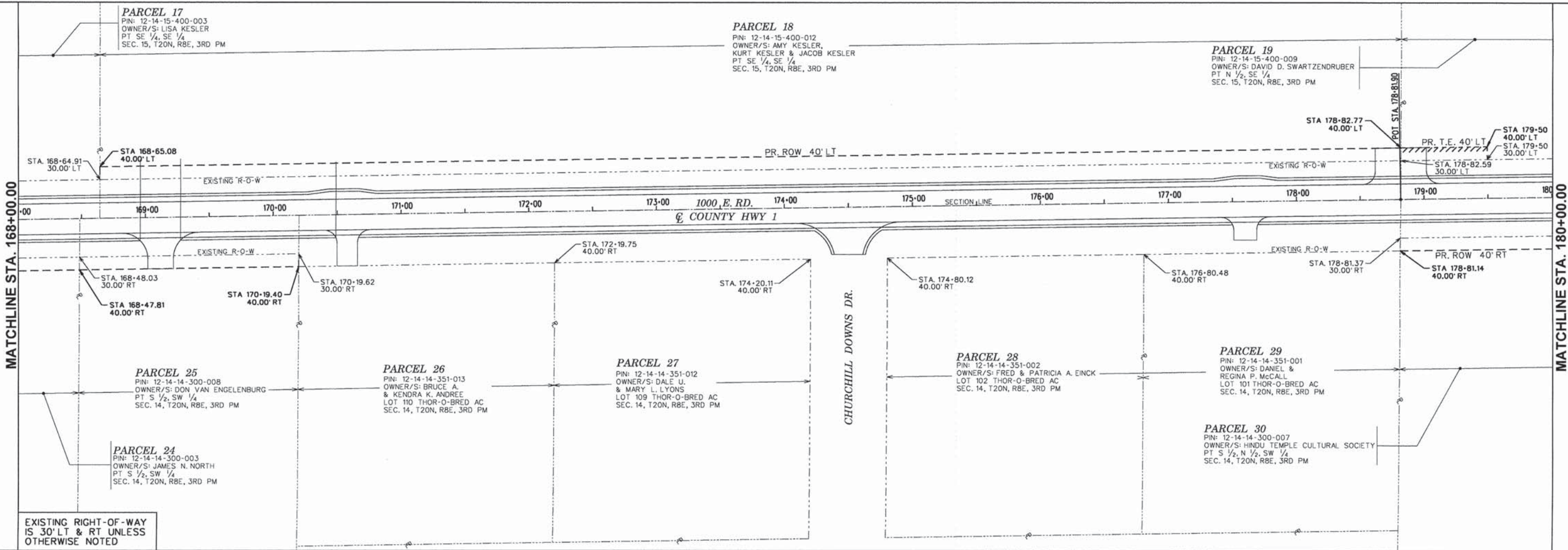
**PARCEL 17**  
 PIN: 12-14-15-400-003  
 OWNER/S: LISA KESLER  
 PT SE 1/4, SE 1/4  
 SEC. 15, T20N, R8E, 3RD PM

**PARCEL 18**  
 PIN: 12-14-15-400-012  
 OWNER/S: AMY KESLER,  
 KURT KESLER & JACOB KESLER  
 PT SE 1/4, SE 1/4  
 SEC. 15, T20N, R8E, 3RD PM

**PARCEL 19**  
 PIN: 12-14-15-400-009  
 OWNER/S: DAVID D. SWARTZENDRUBER  
 PT N 1/2, SE 1/4  
 SEC. 15, T20N, R8E, 3RD PM

MATCHLINE STA. 168+00.00

MATCHLINE STA. 180+00.00

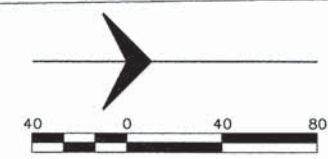
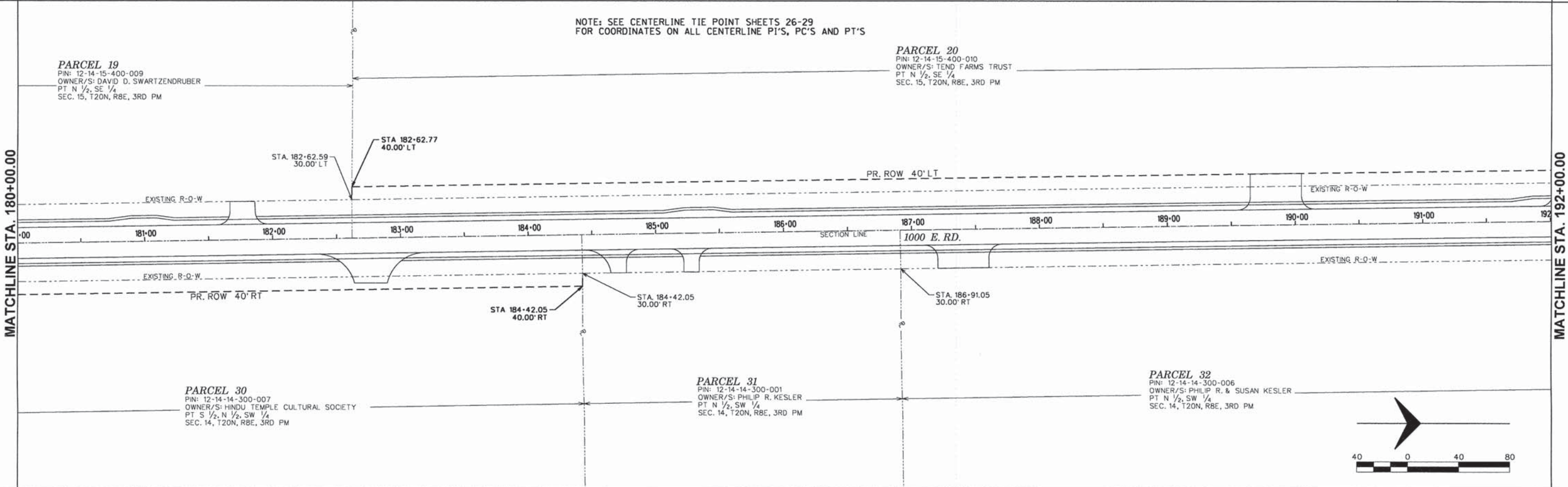


EXISTING RIGHT-OF-WAY IS 30' LT & RT UNLESS OTHERWISE NOTED

NOTE: SEE CENTERLINE TIE POINT SHEETS 26-29 FOR COORDINATES ON ALL CENTERLINE P'S, PC'S AND PT'S

MATCHLINE STA. 180+00.00

MATCHLINE STA. 192+00.00

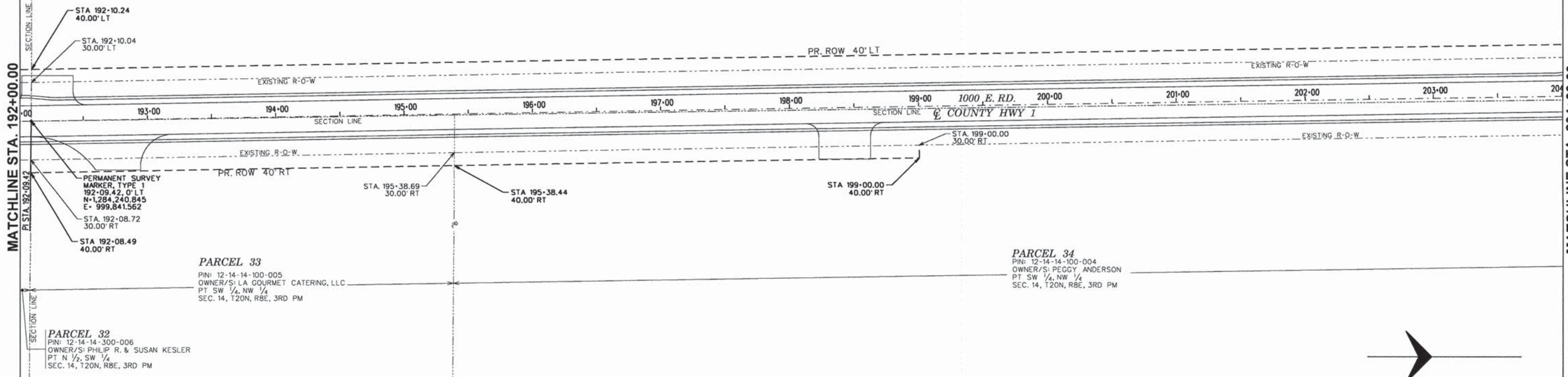


FILE NAME = ROW Plan-5.dgn	USER NAME = jmorner	DESIGNED - EBH	REVISED -	<b>CHAMPAIGN COUNTY HIGHWAY DEPARTMENT        COUNTY HIGHWAY 1 - DEWEY FISHER ROAD        SECTION 12-00432-00-RS</b>	<b>RIGHT OF WAY        PLAN SHEET</b>			F.A.S. RTE. 519	SECTION 12-00432-00-RS	COUNTY CHAMPAIGN	TOTAL SHEETS 294	SHEET NO. 101
Default	PLOT SCALE = 1:968	CHECKED - CMO/JEM	REVISED -		SCALE: _____	SHEET _____	OF _____	SHEETS _____	STA. _____	TO STA. _____	CONTRACT NO. 91489	
	PLOT DATE = 10/27/2014	DATE -	REVISED -		ILLINOIS FED. AID PROJECT							



**PARCEL 20**  
 PIN: 12-14-15-400-010  
 OWNER/S: TEND FARMS TRUST  
 PT N 1/2, SE 1/4  
 SEC. 15, T20N, R8E, 3RD PM

**PARCEL 21**  
 PIN: 12-14-15-200-002  
 OWNER/S: TEND FARMS TRUST  
 PT N 1/2, SE 1/4  
 SEC. 15, T20N, R8E, 3RD PM



MATCHLINE STA. 192+00.00

MATCHLINE STA. 204+00.00

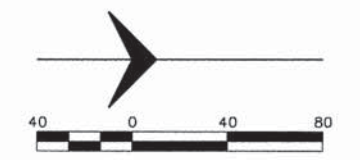
**PARCEL 32**  
 PIN: 12-14-14-300-006  
 OWNER/S: PHILIP R. & SUSAN KESLER  
 PT N 1/2, SW 1/4  
 SEC. 14, T20N, R8E, 3RD PM

**PARCEL 33**  
 PIN: 12-14-14-100-005  
 OWNER/S: LA GOURMET CATERING, LLC  
 PT SW 1/4, NW 1/4  
 SEC. 14, T20N, R8E, 3RD PM

**PARCEL 34**  
 PIN: 12-14-14-100-004  
 OWNER/S: PEGGY ANDERSON  
 PT SW 1/4, NW 1/4  
 SEC. 14, T20N, R8E, 3RD PM

EXISTING RIGHT-OF-WAY IS 30' LT & RT UNLESS OTHERWISE NOTED

NOTE: SEE CENTERLINE TIE POINT SHEETS 26-29 FOR COORDINATES ON ALL CENTERLINE P'S, PC'S AND PT'S

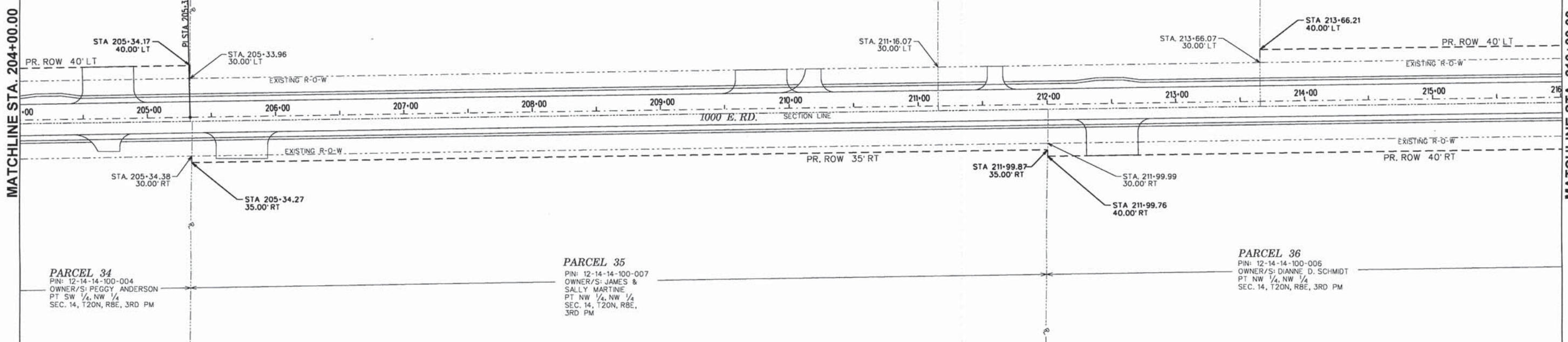


**PARCEL 21**  
 PIN: 12-14-15-200-002  
 OWNER/S: TEND FARMS TRUST  
 PT N 1/2, SE 1/4  
 SEC. 15, T20N, R8E, 3RD PM

**PARCEL 22**  
 PIN: 12-14-15-200-007  
 OWNER/S: TEND FARMS TRUST  
 PT N 1/2, NE 1/4  
 SEC. 15, T20N, R8E, 3RD PM

**PARCEL 23**  
 PIN: 12-14-15-200-004  
 OWNER/S: GEORGE J. VANNAGAITIS  
 PT N 1/2, NE 1/4  
 SEC. 15, T20N, R8E, 3RD PM

**PARCEL 22**  
 PIN: 12-14-15-200-007  
 OWNER/S: TEND FARMS TRUST  
 PT N 1/2, NE 1/4  
 SEC. 15, T20N, R8E, 3RD PM



MATCHLINE STA. 204+00.00

MATCHLINE STA. 216+00.00

**PARCEL 34**  
 PIN: 12-14-14-100-004  
 OWNER/S: PEGGY ANDERSON  
 PT SW 1/4, NW 1/4  
 SEC. 14, T20N, R8E, 3RD PM

**PARCEL 35**  
 PIN: 12-14-14-100-007  
 OWNER/S: JAMES & SALLY MARTINE  
 PT NW 1/4, NW 1/4  
 SEC. 14, T20N, R8E, 3RD PM

**PARCEL 36**  
 PIN: 12-14-14-100-006  
 OWNER/S: DIANNE D. SCHMIDT  
 PT NW 1/4, NW 1/4  
 SEC. 14, T20N, R8E, 3RD PM

FILE NAME = ROW Plan-6.dgn	USER NAME = jgarner	DESIGNED - EBH	REVISED -	<b>CHAMPAIGN COUNTY HIGHWAY DEPARTMENT COUNTY HIGHWAY 1 - DEWEY FISHER ROAD SECTION 12-00432-00-RS</b>	<b>RIGHT OF WAY PLAN SHEET</b>			F.A.S. RTE. 519	SECTION 12-00432-00-RS	COUNTY CHAMPAIGN	TOTAL SHEETS 294	SHEET NO. 102
Default	PLOT SCALE = 1:960	CHECKED - CMO/JEM	REVISED -		SCALE: _____	SHEET _____	OF _____	SHEETS	STA. _____	TO STA. _____	CONTRACT NO. 91489	
	PLOT DATE = 10/27/2014	DATE -	REVISED -		ILLINOIS FED. AID PROJECT							



MATCHLINE STA. 216+00.00

MATCHLINE STA. 228+00.00

PARCEL 22  
PIN: 12-14-15-200-007  
OWNER/S: TEND FARMS TRUST  
PT N 1/2, NE 1/4  
SEC. 15, T20N, R8E, 3RD PM

PARCEL 42  
PIN: 12-14-10-400-008  
OWNER/S: LISA ALEXANDER MAXSON  
PT SE 1/4  
SEC. 10, T20N, R8E, 3RD PM

PARCEL 43  
PIN: 12-14-10-400-007  
OWNER/S: JOHN L. ALEXANDER TRUST  
PT SE 1/4  
SEC. 10, T20N, R8E, 3RD PM

PARCEL 36  
PIN: 12-14-14-100-006  
OWNER/S: DIANNE D. SCHMIDT  
PT NW 1/4, NW 1/4  
SEC. 14, T20N, R8E, 3RD PM

PARCEL 37  
PIN: 12-14-11-300-001  
OWNER/S: TEND FARMS TRUST  
W 1/2, SW 1/4  
SEC. 11, T20N, R8E, 3RD PM

PARCEL 43  
PIN: 12-14-10-400-007  
OWNER/S: JOHN L. ALEXANDER TRUST  
PT SE 1/4  
SEC. 10, T20N, R8E, 3RD PM


PARCEL 44  
PIN: 12-14-10-400-006  
OWNER/S: RICHARD E. ALEXANDER  
PT SE 1/4  
SEC. 10, T20N, R8E, 3RD PM

PARCEL 45  
PIN: 12-14-10-400-005  
OWNER/S: RICHARD & LINDA ALEXANDER  
PT SE 1/4  
SEC. 10, T20N, R8E, 3RD PM

PARCEL 44  
PIN: 12-14-10-400-006  
OWNER/S: RICHARD E. ALEXANDER  
PT SE 1/4  
SEC. 10, T20N, R8E, 3RD PM

PARCEL 37  
PIN: 12-14-11-300-001  
OWNER/S: TEND FARMS TRUST  
W 1/2, SW 1/4  
SEC. 11, T20N, R8E, 3RD PM

EXISTING RIGHT-OF-WAY IS 30' LT & RT UNLESS OTHERWISE NOTED



MATCHLINE STA. 228+00.00

MATCHLINE STA. 240+00.00

FILE NAME =  
ROW Plan-7.dgn  
Default

USER NAME = jmorner  
PLOT SCALE = 1:968  
PLOT DATE = 10/27/2014

DESIGNED - EBH  
DRAWN - KNZ  
CHECKED - CMO/JEM  
DATE -

REVISED -  
REVISED -  
REVISED -  
REVISED -

CHAMPAIGN COUNTY HIGHWAY DEPARTMENT  
COUNTY HIGHWAY 1 - DEWEY FISHER ROAD  
SECTION 12-00432-00-RS

RIGHT OF WAY  
PLAN SHEET  
SCALE: \_\_\_\_\_ SHEET \_\_\_\_\_ OF \_\_\_\_\_ SHEETS STA. \_\_\_\_\_ TO STA. \_\_\_\_\_

F.A.S. RTE.	SECTION	COUNTY	TOTAL SHEETS	SHEET NO.
519	12-00432-00-RS	CHAMPAIGN	294	103
CONTRACT NO. 91489				
ILLINOIS FED. AID PROJECT				







MATCHLINE STA. 264+00.00

MATCHLINE STA. 276+00.00

MATCHLINE STA. 276+00.00

MATCHLINE STA. 288+00.00

PARCEL 48  
PIN: 12-14-10-200-001  
OWNER/S: MILDRED A. MORENZ TRUST  
N 1/2, NE 1/4  
SEC. 10, T20N, R8E, 3RD PM

PARCEL 49  
PIN: 12-14-03-400-004  
OWNER/S: RICHARD RAYBURN FARMS, INC.  
PT S 1/2, SE 1/4  
SEC. 3, T20N, R8E, 3RD PM

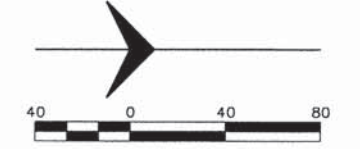
PARCEL 40  
PIN: 12-14-11-100-002  
OWNER/S: FREDERICK L. HANSENS  
PT N 1/2, NW 1/4  
SEC. 11, T20N, R8E, 3RD PM

PARCEL 56  
PIN: 12-14-02-300-007  
OWNER/S: RICHARD C. RAYBURN FARMS, INC.  
PT S 1/2, SW 1/4  
SEC. 2, T20N, R8E, 3RD PM

PARCEL 41  
PIN: 12-14-11-100-001  
OWNER/S: FREDERICK L. HANSENS  
PT N 1/2, NW 1/4  
SEC. 11, T20N, R8E, 3RD PM

PARCEL 40  
PIN: 12-14-11-100-002  
OWNER/S: FREDERICK L. HANSENS  
PT N 1/2, NW 1/4  
SEC. 11, T20N, R8E, 3RD PM

NOTE: SEE CENTERLINE TIE POINT SHEETS 26-29 FOR COORDINATES ON ALL CENTERLINE P.I.'S, P.C.'S AND P.T.'S



EXISTING RIGHT-OF-WAY IS 30' LT & RT UNLESS OTHERWISE NOTED

PARCEL 49  
PIN: 12-14-03-400-004  
OWNER/S: RICHARD RAYBURN FARMS, INC.  
PT S 1/2, SE 1/4  
SEC. 3, T20N, R8E, 3RD PM

PARCEL 50  
PIN: 12-14-03-400-005  
OWNER/S: HELEN E. CARMEN SELF DECLARATION OF TRUST  
S 1/2, SE 1/4  
SEC. 3, T20N, R8E, 3RD PM

PARCEL 49  
PIN: 12-14-03-400-004  
OWNER/S: RICHARD RAYBURN FARMS, INC.  
PT S 1/2, SE 1/4  
SEC. 3, T20N, R8E, 3RD PM

PARCEL 51  
PIN: 12-14-03-400-007  
OWNER/S: HELEN E. CARMEN SELF DECLARATION OF TRUST  
PT NE 1/4, SE 1/4  
SEC. 3, T20N, R8E, 3RD PM

PARCEL 56  
PIN: 12-14-02-300-007  
OWNER/S: RICHARD C. RAYBURN FARMS, INC.  
PT S 1/2, SW 1/4  
SEC. 2, T20N, R8E, 3RD PM

PARCEL 57  
PIN: 12-14-02-300-006  
OWNER/S: HELEN M. HOFFMAN  
PT N 1/2, SW 1/4 & PT NW 1/4  
SEC. 2, T20N, R8E, 3RD PM

FILE NAME =  
ROW Plan-9.dgn  
Default

USER NAME = jmorner  
PLOT SCALE = 1/1600  
PLOT DATE = 10/27/2014

DESIGNED - EBH  
DRAWN - KNZ  
CHECKED - CMO/JEM  
DATE -

REVISED -  
REVISED -  
REVISED -  
REVISED -

CHAMPAIGN COUNTY HIGHWAY DEPARTMENT  
COUNTY HIGHWAY 1 - DEWEY FISHER ROAD  
SECTION 12-00432-00-RS

RIGHT OF WAY  
PLAN SHEET  
SCALE: \_\_\_\_\_ SHEET \_\_\_\_\_ OF \_\_\_\_\_ SHEETS STA. \_\_\_\_\_ TO STA. \_\_\_\_\_

F.A.S. RTE.	SECTION	COUNTY	TOTAL SHEETS	SHEET NO.
519	12-00432-00-RS	CHAMPAIGN	294	105
CONTRACT NO. 91489				
ILLINOIS FED. AID PROJECT				



SOUTH CENTERLINE CURVE  
 P.I. STA=301+25.07  
 Δ=89.4073°  
 D=4.9822  
 R=1,150.00'  
 T=1,139.411'  
 L=1,795.79'  
 E=468.09'  
 e=0.08  
 T.R.=34.30'  
 S.E. RUN=175.70'  
 P.C. STA=292+27.63  
 P.T. STA=310+22.50

**PARCEL 51**  
 PIN: 12-14-03-400-007  
 OWNER/S: HELEN E. CARMEN  
 SELF DECLARATION OF TRUST  
 PT NE 1/4, SE 1/4  
 SEC. 3, T20N, R8E, 3RD PM

**PARCEL 57**  
 PIN: 12-14-02-300-006  
 OWNER/S: HELEN M. HOFFMAN  
 PT N 1/2, SW 1/4 & PT NW 1/4  
 SEC. 2, T20N, R8E, 3RD PM

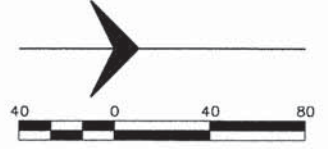
**PARCEL 58**  
 PIN: 12-14-02-300-002  
 OWNER/S: RICHARD A. BECKER  
 PT N 1/2, SW 1/4  
 SEC. 2, T20N, R8E, 3RD PM

**PARCEL 57**  
 PIN: 12-14-02-300-006  
 OWNER/S: HELEN M. HOFFMAN  
 PT N 1/2, SW 1/4 & PT NW 1/4  
 SEC. 2, T20N, R8E, 3RD PM

MATCHLINE STA. 288+00.00

MATCHLINE STA. 289+72.91

EXISTING RIGHT-OF-WAY IS 30' LT & RT UNLESS OTHERWISE NOTED



NOTE: SEE CENTERLINE TIE POINT SHEETS 26-29 FOR COORDINATES ON ALL CENTERLINE P.I.'S, PC'S AND PT'S

SOUTH CENTERLINE CURVE  
 P.I. STA=301+25.07  
 Δ=89.4073°  
 D=4.9822  
 R=1,150.00'  
 T=1,139.411'  
 L=1,795.79'  
 E=468.09'  
 e=0.08  
 T.R.=34.30'  
 S.E. RUN=175.70'  
 P.C. STA=292+27.63  
 P.T. STA=310+22.50

**PARCEL 52**  
 PIN: 12-14-03-200-001  
 OWNER/S: RICHARD & KATIE SCHROCK  
 PT NE 1/4  
 SEC. 3, T20N, R8E, 3RD PM

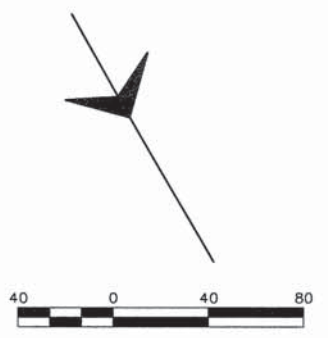
**PARCEL 60**  
 PIN: 07-08-34-400-001  
 OWNER/S: HOUSE FAMILY TRUST NUMBER 1  
 PT SE 1/4 & PT SW 1/4  
 SEC. 34, T21N, R8E, 3RD PM

MATCHLINE STA. 289+72.91

MATCHLINE STA. 308+35.87

PEOPLE OF CHAMPAIGN COUNTY

PEOPLE OF CHAMPAIGN COUNTY



FILE NAME =  
 ROW Plan-10.dgn  
 Default

USER NAME = jmarner  
 PLOT SCALE = 1:968  
 PLOT DATE = 10/27/2014

DESIGNED - EBH  
 DRAWN - KNZ  
 CHECKED - CMO/JEM  
 DATE -

REVISED -  
 REVISED -  
 REVISED -  
 REVISED -

**CHAMPAIGN COUNTY HIGHWAY DEPARTMENT  
 COUNTY HIGHWAY 1 - DEWEY FISHER ROAD  
 SECTION 12-00432-00-RS**

**RIGHT OF WAY  
 PLAN SHEET**

SCALE: \_\_\_\_\_ SHEET \_\_\_\_\_ OF \_\_\_\_\_ SHEETS STA. \_\_\_\_\_ TO STA. \_\_\_\_\_

F.A.S. RTE.	SECTION	COUNTY	TOTAL SHEETS	SHEET NO.
519	12-00432-00-RS	CHAMPAIGN	294	106
CONTRACT NO. 91489				
ILLINOIS FED. AID PROJECT				



MATCHLINE STA. 308+35.87

MATCHLINE STA. 318+36.60

**PARCEL 52**  
PIN: 12-14-03-200-001  
OWNER/S: RICHARD & KATIE SCHROCK  
PT NE 1/4  
SEC. 3, T20N, R8E, 3RD PM

**PARCEL 54**  
PIN: 12-14-03-400-008  
OWNER/S: HELEN E. CARMEN  
SELF DECLARATION OF TRUST  
PT NW 1/4, NE 1/4  
SEC. 3, T20N, R8E, 3RD PM

**PARCEL 53**  
PIN: 12-14-03-200-002  
OWNER/S: DONALD D. VINCENT  
PT NW 1/4, NE 1/4  
SEC. 3, T20N, R8E, 3RD PM

**PARCEL 54**  
PIN: 12-14-03-400-008  
OWNER/S: HELEN E. CARMEN  
SELF DECLARATION OF TRUST  
PT NW 1/4, NE 1/4  
SEC. 3, T20N, R8E, 3RD PM

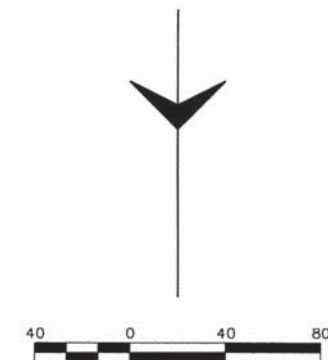
**PARCEL 60**  
PIN: 07-08-34-400-001  
OWNER/S: HOUSE FAMILY  
TRUST NUMBER 1  
PT SE 1/4 & PT SW 1/4  
SEC. 34, T21N, R8E, 3RD PM

**SOUTH CENTERLINE CURVE**  
P.I. STA=301+25.07  
Δ=89.4073°  
D=4.9822  
R=1,150.00'  
T=1,139.411'  
L=1,795.79'  
E=468.09'  
e=0.08  
T.R.=34.30'  
S.E. RUN=175.70'  
P.C. STA=292+27.63  
P.T. STA=310+22.50

**PARCEL 61**  
PIN: 07-08-34-300-001  
OWNER/S: HOUSE FAMILY  
TRUST NUMBER 1  
PT SW 1/4  
SEC. 34, T21N, R8E, 3RD PM

**NORTH CENTERLINE CURVE**  
P.I. STA=326+93.15'  
Δ=89.9462°  
D=4.9822  
R=1,150.00'  
T=1,150.00'  
L=1,806.43'  
E=475.15'  
e=0.08  
T.R.=34.30'  
S.E. RUN=175.7'  
P.C. STA=317+91.31  
P.T. STA=344+12.40

NOTE: SEE CENTERLINE TIE POINT SHEETS 26-29  
FOR COORDINATES ON ALL CENTERLINE P.I.'S, P.C.'S AND P.T.'S



EXISTING RIGHT-OF-WAY IS 30' LT & RT UNLESS OTHERWISE NOTED

MATCHLINE STA. 318+00.0

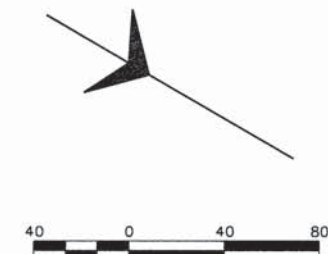
MATCHLINE STA. 328+36.81

**PARCEL 54**  
PIN: 12-14-03-400-008  
OWNER/S: HELEN E. CARMEN  
SELF DECLARATION OF TRUST  
PT NW 1/4, NE 1/4  
SEC. 3, T20N, R8E, 3RD PM

STA. 319+97.61  
50.94' LT

**NORTH CENTERLINE CURVE**  
P.I. STA=326+93.15'  
Δ=89.9462°  
D=4.9822  
R=1,150.00'  
T=1,150.00'  
L=1,806.43'  
E=475.15'  
e=0.08  
T.R.=34.30'  
S.E. RUN=175.7'  
P.C. STA=317+91.31  
P.T. STA=344+12.40

**PARCEL 61**  
PIN: 07-08-34-300-001  
OWNER/S: HOUSE FAMILY  
TRUST NUMBER 1  
PT SW 1/4  
SEC. 34, T21N, R8E, 3RD PM



FILE NAME =  
RDW Plan-11.dgn  
Default

USER NAME = jmarner  
PLOT SCALE = 1:960  
PLOT DATE = 10/27/2014

DESIGNED - EBH  
DRAWN - KNZ  
CHECKED - CMO/JEM  
DATE -

REVISED -  
REVISED -  
REVISED -  
REVISED -

**CHAMPAIGN COUNTY HIGHWAY DEPARTMENT  
COUNTY HIGHWAY 1 - DEWEY FISHER ROAD  
SECTION 12-00432-00-RS**

**RIGHT OF WAY  
PLAN SHEET**

SCALE: \_\_\_\_\_ SHEET \_\_\_\_\_ OF \_\_\_\_\_ SHEETS STA. \_\_\_\_\_ TO STA. \_\_\_\_\_

F.A.S. RTE.	SECTION	COUNTY	TOTAL SHEETS	SHEET NO.
519	12-00432-00-RS	CHAMPAIGN	294	107
CONTRACT NO. 91489				
ILLINOIS FED. AID PROJECT				

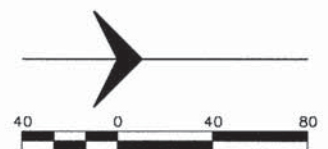


**PARCEL 65**  
 PIN: 07-08-33-400-001  
 OWNER/S: MARIE F. SEEBER LIVING TRUST  
 & ELIZABETH SEEBER MURPHY LIVING TRUST  
 SE 1/4  
 SEC. 33, T21N, R8E, 3RD PM

**NORTH CENTERLINE CURVE**  
 P.I. STA=326+93.15'  
 Δ=89.9462°  
 D=4.9822'  
 R=1,150.00'  
 T=1,150.00'  
 L=1,806.43'  
 E=475.15'  
 e=0.08'  
 T.R.=34.30°  
 S.E. RUN=175.7'  
 P.C. STA=317+91.31'  
 P.T. STA=344+12.40'

**PARCEL 61**  
 PIN: 07-08-34-300-001  
 OWNER/S: HOUSE FAMILY  
 TRUST NUMBER 1  
 PT SW 1/4  
 SEC. 34, T21N, R8E, 3RD PM

EQUATION:  
 SLO 335-94.97 BK  
 SLO 344-12.38 AH  
 PCC STA. 344+12.38  
 PT STA. 344+12.40



MATCHLINE STA. 327+82.61

MATCHLINE STA. 345+00.00

EXISTING RIGHT-OF-WAY  
 IS 30' LT & RT UNLESS  
 OTHERWISE NOTED

NOTE: SEE CENTERLINE TIE POINT SHEETS 26-29  
 FOR COORDINATES ON ALL CENTERLINE PI'S, PC'S AND PT'S

**PARCEL 65**  
 PIN: 07-08-33-400-001  
 OWNER/S: MARIE F. SEEBER LIVING TRUST  
 & ELIZABETH SEEBER MURPHY LIVING TRUST  
 SE 1/4  
 SEC. 33, T21N, R8E, 3RD PM

CL COUNTY HWY 1

**PARCEL 61**  
 PIN: 07-08-34-300-001  
 OWNER/S: HOUSE FAMILY  
 TRUST NUMBER 1  
 PT SW 1/4  
 SEC. 34, T21N, R8E, 3RD PM

STA. 345-53.14 53.53' LT  
 STA. 347-13.28 35.00' LT  
 STA. 347-29.10 33.17' LT  
 STA. 347-29.09 30.00' LT  
 STA. 347-28.97 26.83' RT  
 STA. 347-28.98 30.00' RT  
 STA. 345-52.93 46.47' RT  
 STA. 346-10.92 40.00' RT

PR. ROW 35' LT

PR. ROW 40' RT

MATCHLINE STA. 345+00.00

MATCHLINE STA. 355+00.00

FILE NAME =  
 ROW Plan-12.dgn  
 Default

USER NAME = jmaerner  
 PLOT SCALE = 1:1968  
 PLOT DATE = 10/27/2014

DESIGNED - EBH  
 DRAWN - KNZ  
 CHECKED - CMO/JEM  
 DATE -

REVISED -  
 REVISED -  
 REVISED -  
 REVISED -

**CHAMPAIGN COUNTY HIGHWAY DEPARTMENT  
 COUNTY HIGHWAY 1 - DEWEY FISHER ROAD  
 SECTION 12-00432-00-RS**

**RIGHT OF WAY  
 PLAN SHEET**  
 SCALE: \_\_\_\_\_ SHEET \_\_\_\_\_ OF \_\_\_\_\_ SHEETS STA. \_\_\_\_\_ TO STA. \_\_\_\_\_

F.A.S. RTE.	SECTION	COUNTY	TOTAL SHEETS	SHEET NO.
519	12-00432-00-RS	CHAMPAIGN	294	108
CONTRACT NO. 91489				
ILLINOIS FED. AID PROJECT				



MATCHLINE STA. 355+00.00


MATCHLINE STA. 367+00.00

**PARCEL 65**  
PIN: 07-08-33-400-001  
OWNER/S: MARIE F. SEEBER LIVING TRUST  
& ELIZABETH SEEBER MURPHY LIVING TRUST  
SE 1/4  
SEC. 33, T21N, R8E, 3RD PM

**PARCEL 66**  
PIN: 07-08-33-200-002  
OWNER/S: LA ROI  
FAMILY FARM, LLC  
PT NE 1/4  
SEC. 33, T21N, R8E, 3RD PM

**PARCEL 61**  
PIN: 07-08-34-300-001  
OWNER/S: HOUSE FAMILY  
TRUST NUMBER 1  
PT SW 1/4  
SEC. 34, T21N, R8E, 3RD PM

**PARCEL 62**  
PIN: 07-08-34-100-005  
OWNER/S: LYLE E. BROCK  
PT NW 1/4  
SEC. 34, T21N, R8E, 3RD PM



EXISTING RIGHT-OF-WAY IS 30' LT & RT UNLESS OTHERWISE NOTED

NOTE: SEE CENTERLINE TIE POINT SHEETS 26-29 FOR COORDINATES ON ALL CENTERLINE PI'S, PC'S AND PT'S

MATCHLINE STA. 367+00.00

MATCHLINE STA. 379+00.00

**PARCEL 66**  
PIN: 07-08-33-200-002  
OWNER/S: LA ROI  
FAMILY FARM, LLC  
PT NE 1/4  
SEC. 33, T21N, R8E, 3RD PM

**PARCEL 67**  
PIN: 07-08-33-200-001  
OWNER/S: LA ROI  
FAMILY FARM, LLC  
PT NE 1/4  
SEC. 33, T21N, R8E, 3RD PM

**PARCEL 62**  
PIN: 07-08-34-100-005  
OWNER/S: LYLE E. BROCK  
PT NW 1/4  
SEC. 34, T21N, R8E, 3RD PM

**PARCEL 63**  
PIN: 07-08-34-100-003  
OWNER/S: MICHELE A. SPADING  
PT NW 1/4  
SEC. 34, T21N, R8E, 3RD PM

**PARCEL 62**  
PIN: 07-08-34-100-005  
OWNER/S: LYLE E. BROCK  
PT NW 1/4  
SEC. 34, T21N, R8E, 3RD PM

**PARCEL 64**  
PIN: 07-08-34-100-004  
OWNER/S: JOSEPH BURKE  
PT NW 1/4, NW 1/4  
SEC. 34, T21N, R8E, 3RD PM

FILE NAME =  
ROW Plan-13.dgn  
Default

USER NAME = jmorner  
PLOT SCALE = 1:968  
PLOT DATE = 10/27/2014

DESIGNED - EBH  
DRAWN - KNZ  
CHECKED - CMO/JEM  
DATE -

REVISED -  
REVISED -  
REVISED -  
REVISED -

**CHAMPAIGN COUNTY HIGHWAY DEPARTMENT  
COUNTY HIGHWAY 1 - DEWEY FISHER ROAD  
SECTION 12-00432-00-RS**

**RIGHT OF WAY  
PLAN SHEET**

SCALE: SHEET \_\_\_\_ OF \_\_\_\_ SHEETS STA. \_\_\_\_\_ TO STA. \_\_\_\_\_

F.A.S. RTE.	SECTION	COUNTY	TOTAL SHEETS NO.	SHEET NO.
519	12-00432-00-RS	CHAMPAIGN	294	109
CONTRACT NO. 91489				
ILLINOIS FED. AID PROJECT				



MATCHLINE STA. 379+00.00

MATCHLINE STA. 391+00.00

PARCEL 67  
PIN: 07-08-33-200-001  
OWNER/S: LA ROI  
FAMILY FARM, LLC  
PT NE 1/4  
SEC. 33, T21N, R8E, 3RD PM

PARCEL 68  
PIN: 07-08-28-400-002  
OWNER/S: LA ROI  
FAMILY FARM, LLC  
S 40 AC, SE 1/4  
SEC. 28, T21N, R8E, 3RD PM



PARCEL 64  
PIN: 07-08-34-100-004  
OWNER/S: JOSEPH BURKE  
PT NW 1/4, NW 1/4  
SEC. 34, T21N, R8E, 3RD PM

PARCEL 74  
PIN: 07-08-27-300-006  
OWNER/S: 1) BETH ALENA KIRCHER  
REVOCABLE DECLARATION OF TRUST  
AND 2) MILTON R. INGELMAN LIVING TRUST  
PT SW 1/4  
SEC. 27, T21N, R8E, 3RD PM

PARCEL 75  
PIN: 07-08-27-300-004  
OWNER/S: JOHN L.  
& DEANNA I. ALEXANDER  
PT SW 1/4, SW 1/4  
SEC. 27, T21N, R8E, 3RD PM

EXISTING RIGHT-OF-WAY  
IS 30' LT & RT UNLESS  
OTHERWISE NOTED

NOTE: SEE CENTERLINE TIE POINT SHEETS 26-29  
FOR COORDINATES ON ALL CENTERLINE P.I.'S, P.C.'S AND P.T.'S

MATCHLINE STA. 391+00.00

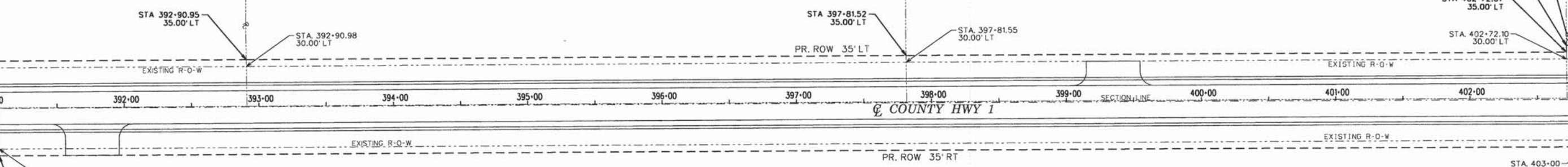
MATCHLINE STA. 403+00.00

PARCEL 68  
PIN: 07-08-28-400-002  
OWNER/S: LA ROI  
FAMILY FARM, LLC  
S 40 AC, SE 1/4  
SEC. 28, T21N, R8E, 3RD PM

PARCEL 69  
PIN: 07-08-28-400-005  
OWNER/S: ROBERT A.  
& CHERYL K. EASTER  
S 1/2, S 60 AC, N 120 AC, SE 1/4  
SEC. 28, T21N, R8E, 3RD PM

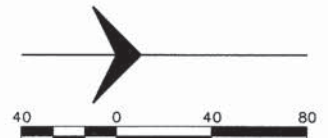
PARCEL 70  
PIN: 07-08-28-400-008  
OWNER/S: ROBERT A.  
& CHERYL K. EASTER  
N 1/2, S 60 AC, N 120 AC, SE 1/4  
SEC. 28, T21N, R8E, 3RD PM

PARCEL 71  
PIN: 07-08-28-400-007  
OWNER/S: STEVEN J.  
& COLLEEN J. HAMMEL  
S 20 AC, N 60 AC, SE 1/4  
SEC. 28, T21N, R8E, 3RD PM



PARCEL 75  
PIN: 07-08-27-300-004  
OWNER/S: JOHN L.  
& DEANNA I. ALEXANDER  
PT SW 1/4, SW 1/4  
SEC. 27, T21N, R8E, 3RD PM

PARCEL 74  
PIN: 07-08-27-300-006  
OWNER/S: 1) BETH ALENA KIRCHER  
REVOCABLE DECLARATION OF TRUST  
AND 2) MILTON R. INGELMAN LIVING TRUST  
PT SW 1/4  
SEC. 27, T21N, R8E, 3RD PM



FILE NAME =  
ROW Plan-14.dgn  
Default

USER NAME = jsmarr  
PLOT SCALE = 1:960  
PLOT DATE = 10/27/2014

DESIGNED - EBH  
DRAWN - KNZ  
CHECKED - CMO/JEM  
DATE -

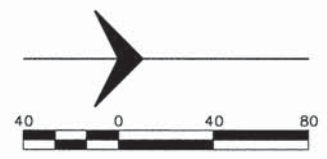
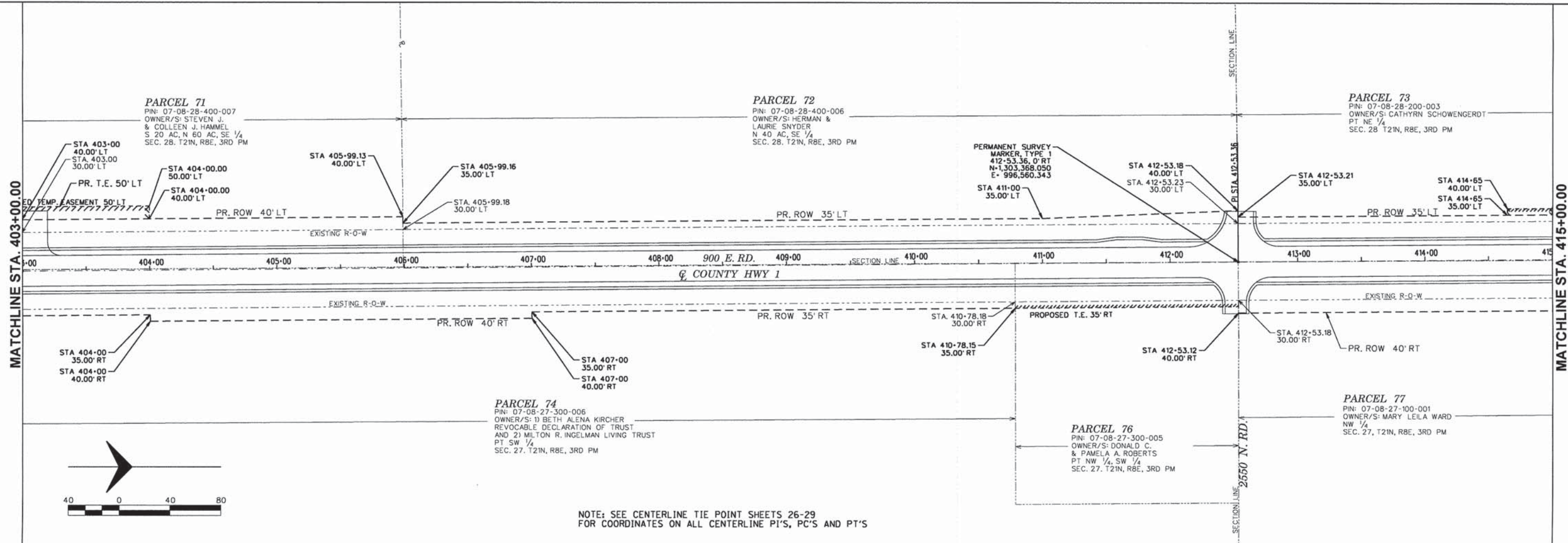
REVISED -  
REVISED -  
REVISED -  
REVISED -

CHAMPAIGN COUNTY HIGHWAY DEPARTMENT  
COUNTY HIGHWAY 1 - DEWEY FISHER ROAD  
SECTION 12-00432-00-RS

RIGHT OF WAY  
PLAN SHEET  
SCALE: \_\_\_\_\_ SHEET \_\_\_\_\_ OF \_\_\_\_\_ SHEETS STA. \_\_\_\_\_ TO STA. \_\_\_\_\_

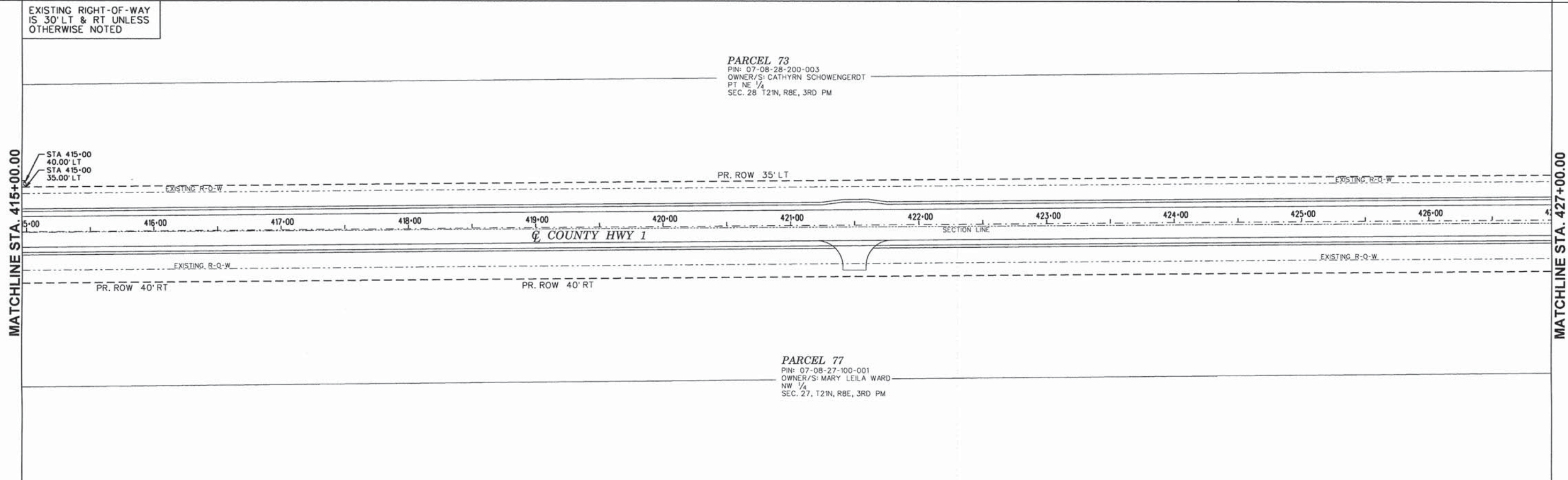
F.A.S. RTE.	SECTION	COUNTY	TOTAL SHEETS	SHEET NO.
519	12-00432-00-RS	CHAMPAIGN	294	110
CONTRACT NO. 91489				
ILLINOIS FED. AID PROJECT				





NOTE: SEE CENTERLINE TIE POINT SHEETS 26-29 FOR COORDINATES ON ALL CENTERLINE P.I.'S, P.C.'S AND P.T.'S

EXISTING RIGHT-OF-WAY IS 30' LT & RT UNLESS OTHERWISE NOTED



FILE NAME = ROW Plan-15.dgn  
Default

USER NAME = jmorner  
PLOT SCALE = 1/8"=1'-0"  
PLOT DATE = 10/27/2014

DESIGNED - EBH	REVISED -
DRAWN - KNZ	REVISED -
CHECKED - CMO/JEM	REVISED -
DATE -	REVISED -

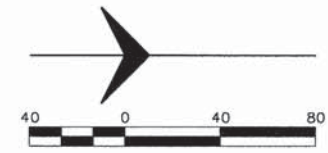
**CHAMPAIGN COUNTY HIGHWAY DEPARTMENT  
COUNTY HIGHWAY 1 - DEWEY FISHER ROAD  
SECTION 12-00432-00-RS**

**RIGHT OF WAY  
PLAN SHEET**

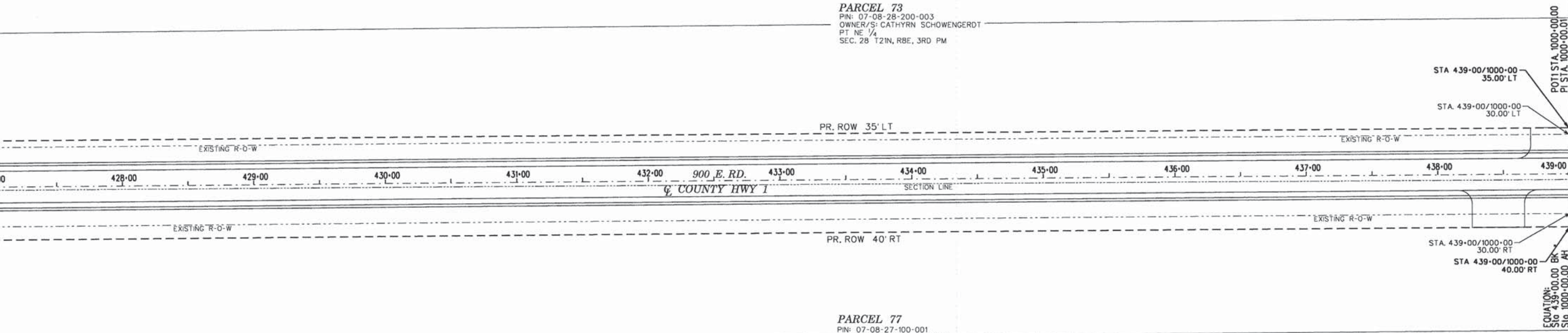
SCALE: \_\_\_\_\_ SHEET \_\_\_\_\_ OF \_\_\_\_\_ SHEETS STA. \_\_\_\_\_ TO STA. \_\_\_\_\_

F.A.S. RTE.	SECTION	COUNTY	TOTAL SHEETS	SHEET NO.
519	12-00432-00-RS	CHAMPAIGN	294	111
CONTRACT NO. 91489				
ILLINOIS FED. AID PROJECT				





MATCHLINE STA. 427+00.00

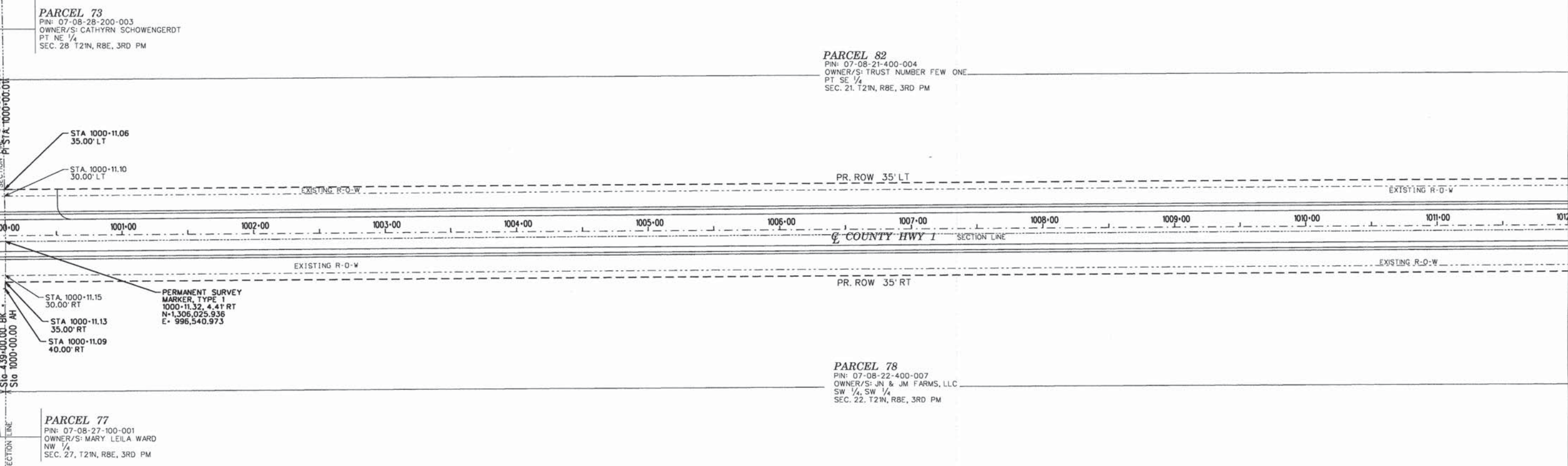


EXISTING RIGHT-OF-WAY IS 30' LT & RT UNLESS OTHERWISE NOTED

NOTE: SEE CENTERLINE TIE POINT SHEETS 26-29 FOR COORDINATES ON ALL CENTERLINE P.I.'S, P.C.'S AND P.T.'S

MATCHLINE STA. 439+00.00=1000+00.00  
EQUATION:  
Sta. 439+00.00 BK  
Sta. 1000+00.00 AH

MATCHLINE STA. 439+00.00=1000+00.00



**PARCEL 77**  
PIN: 07-08-27-100-001  
OWNER/S: MARY LEILA WARD  
NW 1/4  
SEC. 27, T2N, R8E, 3RD PM

**PARCEL 78**  
PIN: 07-08-22-400-007  
OWNER/S: JN & JM FARMS, LLC  
SW 1/4, SW 1/4  
SEC. 22, T2N, R8E, 3RD PM

MATCHLINE STA. 1012+00.00

FILE NAME =  
RDW Plan-16.dgn  
Default

USER NAME = jmorner  
PLOT SCALE = 1:968  
PLOT DATE = 10/27/2014

DESIGNED - EBH  
DRAWN - KNZ  
CHECKED - CMO/JEM  
DATE -

REVISED -  
REVISED -  
REVISED -  
REVISED -

**CHAMPAIGN COUNTY HIGHWAY DEPARTMENT  
COUNTY HIGHWAY 1 - DEWEY FISHER ROAD  
SECTION 12-00432-00-RS**

**RIGHT OF WAY  
PLAN SHEET**  
SCALE: \_\_\_\_\_ SHEET \_\_\_\_\_ OF \_\_\_\_\_ SHEETS STA. \_\_\_\_\_ TO STA. \_\_\_\_\_

F.A.S. RTE.	SECTION	COUNTY	TOTAL SHEETS	SHEET NO.
519	12-00432-00-RS	CHAMPAIGN	294	112
CONTRACT NO. 91489				
ILLINOIS FED. AID PROJECT				



MATCHLINE STA. 1012+00.00

MATCHLINE STA. 1024+00.00

PARCEL 82  
PIN: 07-08-21-400-004  
OWNER/S: TRUST NUMBER FEW ONE  
PT SE 1/4  
SEC. 21, T21N, R8E, 3RD PM

PARCEL 83  
PIN: 07-08-21-400-006  
OWNER/S: RICHARD K. HANSENS  
PT SE 1/4  
SEC. 21, T21N, R8E, 3RD PM

PARCEL 82  
PIN: 07-08-21-400-004  
OWNER/S: TRUST NUMBER FEW ONE  
PT SE 1/4  
SEC. 21, T21N, R8E, 3RD PM

STA 1019-37.74  
35.00' LT

STA 1019-37.75  
30.00' LT

STA 1022-57.75  
30.00' LT

STA 1022-57.74  
35.00' LT

PR. ROW 35' RT

STA 1013-40.09  
35.00' RT

STA 1013-40.12  
30.00' RT

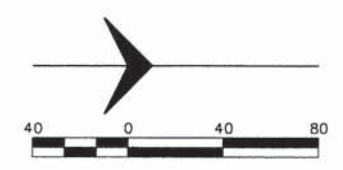
STA 1013-40.06  
40.00' RT

PR. ROW 40' RT

PR. ROW 40' RT

PARCEL 78  
PIN: 07-08-22-400-007  
OWNER/S: JN & JM FARMS, LLC  
SW 1/4, SW 1/4  
SEC. 22, T21N, R8E, 3RD PM

PARCEL 79  
PIN: 07-08-22-300-001  
OWNER/S: JN & JM FARMS, LLC  
NW 1/4, SW 1/4  
SEC. 22, T21N, R8E, 3RD PM



EXISTING RIGHT-OF-WAY IS 30' LT & RT UNLESS OTHERWISE NOTED

NOTE: SEE CENTERLINE TIE POINT SHEETS 26-29 FOR COORDINATES ON ALL CENTERLINE P.I.'S, P.C.'S AND P.T.'S

MATCHLINE STA. 1024+00.00

MATCHLINE STA. 1036+00.00

PARCEL 82  
PIN: 07-08-21-400-004  
OWNER/S: TRUST NUMBER FEW ONE  
PT SE 1/4  
SEC. 21, T21N, R8E, 3RD PM

PARCEL 84  
PIN: 07-08-21-200-003  
OWNER/S: RICHARD K. & JUDY A. HANSENS  
PT S 1/2, NE 1/4  
SEC. 21 T21N, R8E, 3RD PM

PARCEL 85  
PIN: 07-08-21-200-004  
OWNER/S: MERILL & NORMA STRATER  
PT S 1/2, NE 1/4  
SEC. 21 T21N, R8E, 3RD PM

PARCEL 84  
PIN: 07-08-21-200-003  
OWNER/S: RICHARD K. & JUDY A. HANSENS  
PT S 1/2, NE 1/4  
SEC. 21 T21N, R8E, 3RD PM

STA 1026-69.04  
30.00' LT

STA 1026-69.00  
35.00' LT

STA 1030-33.24  
35.00' LT

STA 1030-33.24  
30.00' LT

STA 1032-70.24  
30.00' LT

STA 1032-70.24  
35.00' LT

PR. ROW 40' RT

STA 1026-69.08  
30.00' RT

STA 1026-69.01  
40.00' RT

STA 1026-69.05  
35.00' RT

PERMANENT SURVEY MARKER, TYPE 1  
1026-69.27, 2.40' RT  
N= 1,308,683.976  
E= 996,518.516

PR. ROW 35' RT

PARCEL 79  
PIN: 07-08-22-300-001  
OWNER/S: JN & JM FARMS, LLC  
NW 1/4, SW 1/4  
SEC. 22, T21N, R8E, 3RD PM

PARCEL 80  
PIN: 07-08-22-100-003  
OWNER/S: DOROTHY TUREK TRUST  
SW 1/4, NW 1/4  
SEC. 22, T21N, R8E, 3RD PM

FILE NAME = ROW Plan-17.dgn  
Default

USER NAME = jmorner  
PLOT SCALE = 1:1968  
PLOT DATE = 10/27/2014

DESIGNED - EBH  
DRAWN - KNZ  
CHECKED - CMO/JEM  
DATE -

REVISED -  
REVISED -  
REVISED -  
REVISED -

CHAMPAIGN COUNTY HIGHWAY DEPARTMENT  
COUNTY HIGHWAY 1 - DEWEY FISHER ROAD  
SECTION 12-00432-00-RS

RIGHT OF WAY  
PLAN SHEET  
SCALE: \_\_\_\_\_ SHEET \_\_\_\_\_ OF \_\_\_\_\_ SHEETS STA. \_\_\_\_\_ TO STA. \_\_\_\_\_

F.A.S. RTE.	SECTION	COUNTY	TOTAL SHEETS	SHEET NO.
519	12-00432-00-RS	CHAMPAIGN	294	113
			CONTRACT NO. 91489	
ILLINOIS FED. AID PROJECT				







MATCHLINE STA. 1060+00.00

MATCHLINE STA. 1072+00.00

PARCEL 88  
PIN: 07-08-16-400-004  
OWNER/S: DAVID S. SIMS  
& KATHY BUSH  
PT SE 1/4  
SEC. 16, T21N, R8E, 3RD PM

PARCEL 87  
PIN: 07-08-16-400-003  
OWNER/S: RANDALL S. CATES  
PT S 100 AC, SE 1/4  
SEC. 16, T21N, R8E, 3RD PM

PARCEL 89  
PIN: 07-08-16-400-002  
OWNER/S: ROBERT &  
CYNTHIA FURTNEY  
N 60 AC, SE 1/4  
SEC. 16, T21N, R8E, 3RD PM

STA 1062-02.20  
40.00' LT

STA 1062-02.18  
30.00' LT

STA 1066-50  
30.00' LT

PI STA 1066-50.01

STA 1066-50  
40.00' LT

STA 1069-86.06  
40.00' LT

STA 1069-86.18  
30.00' LT

STA 1069-86.12  
35.00' LT

EXISTING R-O-W

PR. ROW 40' LT

EXISTING R-O-W

PR. ROW 35' LT

1060-00

1061-00

1062-00

1063-00

1064-00

1065-00

1066-00

1067-00

1068-00

1069-00

1070-00

1071-00

1072-00

EXISTING R-O-W

PR. ROW 35' RT

STA 1063-05.40  
30.00' RT

STA 1063-05.36  
35.00' RT

STA 1063-05.32  
40.00' RT

PR. ROW 40' RT

STA 1066-50  
30.00' RT

STA 1066-50  
40.00' RT

STA 1067-39.99  
30.00' RT

STA 1067-40.01  
40.00' RT

EXISTING R-O-W

STA 1069-68.68  
30.00' RT

STA 1069-68.70  
40.00' RT

STA 1069-68.69  
35.00' RT

PR. ROW 35' RT

PARCEL 94  
PIN: 07-08-15-300-006  
OWNER/S: ROBERT E. FURTNEY TRUST  
S 60 AC, SW 1/4  
SEC. 15, T21N, R8E, 3RD PM


PARCEL 95  
PIN: 07-08-15-300-004  
OWNER/S: ROBERT E. FURTNEY  
PT SW 1/4  
SEC. 15, T21N, R8E, 3RD PM

PARCEL 96  
PIN: 07-08-15-300-003  
OWNER/S: PHIL WIESE  
PT SW 1/4  
SEC. 15, T21N, R8E, 3RD PM

PARCEL 95  
PIN: 07-08-15-300-004  
OWNER/S: ROBERT E. FURTNEY  
PT SW 1/4  
SEC. 15, T21N, R8E, 3RD PM

EXISTING RIGHT-OF-WAY  
IS 30' LT & RT UNLESS  
OTHERWISE NOTED

NOTE: SEE CENTERLINE TIE POINT SHEETS 26-29  
FOR COORDINATES ON ALL CENTERLINE P.I.'S, P.C.'S AND P.T.'S



MATCHLINE STA. 1072+00.00

MATCHLINE STA. 1084+00.00

PARCEL 89  
PIN: 07-08-16-400-002  
OWNER/S: ROBERT &  
CYNTHIA FURTNEY  
N 60 AC, SE 1/4  
SEC. 16, T21N, R8E, 3RD PM

PARCEL 90  
PIN: 07-08-16-200-011  
OWNER/S: ROBERT E. FURTNEY  
PT S 1/2, S 1/2, NE 1/4  
SEC. 16, T21N, R8E, 3RD PM

EXISTING R-O-W

PR. ROW 35' LT

STA 1079-81.76  
35.00' LT

STA 1079-81.82  
30.00' LT

EXISTING R-O-W

PR. ROW 35' RT

PERMANENT SURVEY  
MARKER, TYPE 1  
1079-82.15, 1.20' LT  
N=1,313,996.498  
E= 996,475.576

STA 1079-81.94  
35.00' RT

STA 1079-81.97  
30.00' RT

STA 1079-81.91  
40.00' RT

EXISTING R-O-W

PR. ROW 40' RT

PARCEL 95  
PIN: 07-08-15-300-004  
OWNER/S: ROBERT E. FURTNEY  
PT SW 1/4  
SEC. 15, T21N, R8E, 3RD PM

PARCEL 97  
PIN: 07-08-15-100-005  
OWNER/S: LORA MAE KESLER  
PT NW 1/4  
SEC. 15, T21N, R8E, 3RD PM

FILE NAME =  
ROW Plan-19.dgn  
Default

USER NAME = jmorner  
PLOT SCALE = 1:968  
PLOT DATE = 10/27/2014

DESIGNED - EBH  
DRAWN - KNZ  
CHECKED - CMO/JEM  
DATE -

REVISED -  
REVISED -  
REVISED -  
REVISED -

CHAMPAIGN COUNTY HIGHWAY DEPARTMENT  
COUNTY HIGHWAY 1 - DEWEY FISHER ROAD  
SECTION 12-00432-00-RS

RIGHT OF WAY  
PLAN SHEET  
SCALE: \_\_\_\_\_ SHEET \_\_\_\_\_ OF \_\_\_\_\_ SHEETS STA. \_\_\_\_\_ TO STA. \_\_\_\_\_

F.A.S. RTE.	SECTION	COUNTY	TOTAL SHEETS	SHEET NO.
519	12-00432-00-RS	CHAMPAIGN	294	115
CONTRACT NO. 91489			ILLINOIS FED. AID PROJECT	



MATCHLINE STA. 1084+00.00

MATCHLINE STA. 1096+00.00

PARCEL 90  
PIN: 07-08-16-200-011  
OWNER/S: ROBERT E. FURTNEY  
PT S 1/2, S 1/2, NE 1/4  
SEC. 16 T21N, R8E, 3RD PM

PARCEL 91  
PIN: 07-08-16-200-010  
OWNER/S: SHIRLEY D. FURTNEY  
N 1/2, S 1/2, NE 1/4  
SEC. 16 T21N, R8E, 3RD PM

PARCEL 92  
PIN: 07-08-16-200-004  
OWNER/S: GLENNA K. BARRETT  
NE 1/4, NE 1/4  
SEC. 16 T21N, R8E, 3RD PM

PARCEL 97  
PIN: 07-08-15-100-005  
OWNER/S: LORA MAE KESLER  
PT NW 1/4  
SEC. 15 T21N, R8E, 3RD PM

PARCEL 98  
PIN: 07-08-15-100-003  
OWNER/S: ROBERT B. GRIFFITH & GLORIA E. VALENTI  
PT NW 1/4  
SEC. 15 T21N, R8E, 3RD PM

PARCEL 92  
PIN: 07-08-16-200-004  
OWNER/S: GLENNA K. BARRETT  
NE 1/4, NE 1/4  
SEC. 16 T21N, R8E, 3RD PM

PARCEL 105  
PIN: 07-08-09-400-005  
OWNER/S: MAX HEWERDINE  
SE 1/4, SE 1/4  
SEC. 9 T21N, R8E, 3RD PM


PARCEL 99  
PIN: 07-08-15-100-004  
OWNER/S: ROBERT B. GRIFFITH  
PT NW 1/4  
SEC. 15 T21N, R8E, 3RD PM

PARCEL 100  
PIN: 07-08-10-300-002  
OWNER/S: ROBERT B. GRIFFITH  
S 1/2, SW 1/4  
SEC. 10 T21N, R8E, 3RD PM

PARCEL 98  
PIN: 07-08-15-100-003  
OWNER/S: ROBERT B. GRIFFITH & GLORIA E. VALENTI  
PT NW 1/4  
SEC. 15 T21N, R8E, 3RD PM

EXISTING RIGHT-OF-WAY IS 30' LT & RT UNLESS OTHERWISE NOTED

NOTE: SEE CENTERLINE TIE POINT SHEETS 26-29 FOR COORDINATES ON ALL CENTERLINE P.I.'S, P.C.'S AND P.T.'S



MATCHLINE STA. 1096+00.00

MATCHLINE STA. 1108+00.00

FILE NAME = ROW Plan-20.dgn  
Default

USER NAME = jmarner  
PLOT SCALE = 1:960  
PLOT DATE = 10/27/2014

DESIGNED - EBH  
DRAWN - KNZ  
CHECKED - CMO/JEM  
DATE -  
REVISED -  
REVISED -  
REVISED -  
REVISED -

CHAMPAIGN COUNTY HIGHWAY DEPARTMENT  
COUNTY HIGHWAY 1 - DEWEY FISHER ROAD  
SECTION 12-00432-00-RS

RIGHT OF WAY  
PLAN SHEET  
SCALE: \_\_\_\_\_ SHEET \_\_\_\_\_ OF \_\_\_\_\_ SHEETS STA. \_\_\_\_\_ TO STA. \_\_\_\_\_

F.A.S. RTE.	SECTION	COUNTY	TOTAL SHEETS	SHEET NO.
519	12-00432-00-RS	CHAMPAIGN	294	116
CONTRACT NO. 91489			ILLINOIS FED. AID PROJECT	



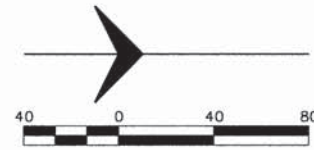
**PARCEL 106**  
 PIN: 07-08-09-400-003  
 OWNER/S: NANCEY JO MERZ,  
 JACK D. INGOLD & DAVID L. INGOLD  
 NE 1/4, SE 1/4  
 SEC. 9, T21N, R8E, 3RD PM

**PARCEL 105**  
 PIN: 07-08-09-400-005  
 OWNER/S: MAX HEWERDINE  
 SE 1/4, SE 1/4  
 SEC. 9, T21N, R8E, 3RD PM

**PARCEL 100**  
 PIN: 07-08-10-300-002  
 OWNER/S: ROBERT B. GRIFFITH  
 S 1/2, SW 1/4  
 SEC. 10, T21N, R8E, 3RD PM

**PARCEL 101**  
 PIN: 07-08-10-300-001  
 OWNER/S: ORR FARMS, INC.  
 N 1/2, SW 1/4  
 SEC. 10, T21N, R8E, 3RD PM

NOTE: SEE CENTERLINE TIE POINT SHEETS 26-29  
 FOR COORDINATES ON ALL CENTERLINE P1'S, PC'S AND PT'S



MATCHLINE STA. 1108+00.00

MATCHLINE STA. 1120+00.00

EXISTING RIGHT-OF-WAY  
 IS 30' LT & RT UNLESS  
 OTHERWISE NOTED

MATCHLINE STA. 1120+00.00

MATCHLINE STA. 1132+00.00

**PARCEL 106**  
 PIN: 07-08-09-400-003  
 OWNER/S: NANCEY JO MERZ,  
 JACK D. INGOLD & DAVID L. INGOLD  
 NE 1/4, SE 1/4  
 SEC. 9, T21N, R8E, 3RD PM

**PARCEL 101**  
 PIN: 07-08-10-300-001  
 OWNER/S: ORR FARMS, INC.  
 N 1/2, SW 1/4  
 SEC. 10, T21N, R8E, 3RD PM

**PARCEL 101**  
 PIN: 07-08-10-300-001  
 OWNER/S: ORR FARMS, INC.  
 N 1/2, SW 1/4  
 SEC. 10, T21N, R8E, 3RD PM

**CHAMPAIGN COUNTY HIGHWAY DEPARTMENT  
 COUNTY HIGHWAY 1 - DEWEY FISHER ROAD  
 SECTION 12-00432-00-RS**

**RIGHT OF WAY  
 PLAN SHEET**  
 SCALE: \_\_\_\_\_ SHEET \_\_\_\_\_ OF \_\_\_\_\_ SHEETS STA. \_\_\_\_\_ TO STA. \_\_\_\_\_

FILE NAME =  
 ROW Plan-21.dgn  
 Default

USER NAME = jmarner  
 PLOT SCALE = 1/1600  
 PLOT DATE = 10/27/2014

DESIGNED - EBH	REVISED -
DRAWN - KNZ	REVISED -
CHECKED - CMO/JEM	REVISED -
DATE -	REVISED -

F.A.S. RTE.	SECTION	COUNTY	TOTAL SHEETS	SHEET NO.
519	12-00432-00-RS	CHAMPAIGN	294	117
CONTRACT NO. 91489				
ILLINOIS FED. AID PROJECT				




MATCHLINE STA. 1132+00.00

MATCHLINE STA. 1144+00.00

106  
09-400-003  
ANCEY JO MERZ,  
OLD & DAVID L. INGOLD  
N. R8E, 3RD PM

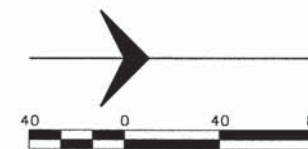
PARCEL 107  
PIN: 07-08-09-200-004  
OWNER/S: RONALD &  
JUDITH KUHN'S FAMILY TRUST  
SE 1/4, NE 1/4  
SEC. 9 T21N, R8E, 3RD PM



PARCEL 101  
PIN: 07-08-10-300-001  
OWNER/S: ORR FARMS, INC.  
N 1/2, SW 1/4  
SEC. 10, T21N, R8E, 3RD PM

PARCEL 102  
PIN: 07-08-10-100-008  
OWNER/S: WAYNE E. COFFIN  
SW 1/4, NW 1/4  
SEC. 10, T21N, R8E, 3RD PM

NOTE: SEE CENTERLINE TIE POINT SHEETS 26-29  
FOR COORDINATES ON ALL CENTERLINE P'S, PC'S AND PT'S



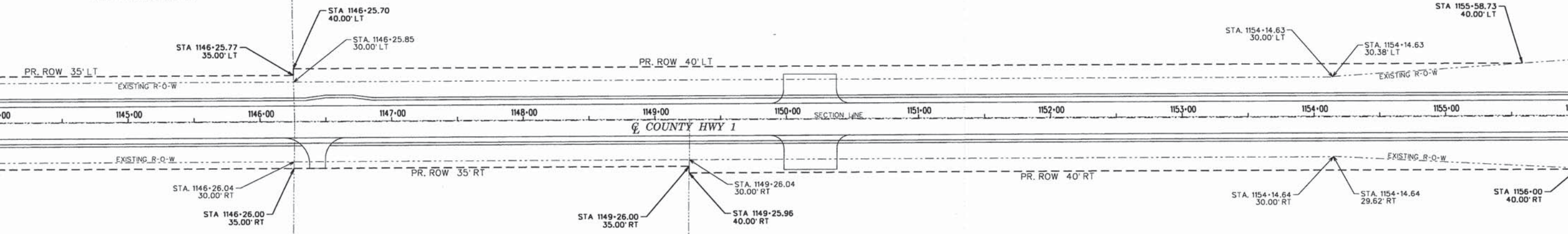
EXISTING RIGHT-OF-WAY  
IS 30' LT & RT UNLESS  
OTHERWISE NOTED

MATCHLINE STA. 1144+00.00

MATCHLINE STA. 1156+00.00

PARCEL 107  
PIN: 07-08-09-200-004  
OWNER/S: RONALD &  
JUDITH KUHN'S FAMILY TRUST  
SE 1/4, NE 1/4  
SEC. 9 T21N, R8E, 3RD PM

PARCEL 108  
PIN: 07-08-09-200-006  
OWNER/S: RONALD &  
JUDITH KUHN'S FAMILY TRUST  
SE 1/4, NE 1/4  
SEC. 9 T21N, R8E, 3RD PM



PARCEL 102  
PIN: 07-08-10-100-008  
OWNER/S: WAYNE E. COFFIN  
SW 1/4, NW 1/4  
SEC. 10, T21N, R8E, 3RD PM

PARCEL 103  
PIN: 07-08-10-100-009  
OWNER/S: HAVOLYNN L. LONGWILL  
PT NW 1/4  
SEC. 10, T21N, R8E, 3RD PM

PARCEL 104  
PIN: 07-08-10-100-010  
OWNER/S: WAYNE E. COFFIN  
PT NW 1/4, NW 1/4  
SEC. 10, T21N, R8E, 3RD PM

FILE NAME =  
ROW Plan-22.dgn  
Default

USER NAME = jmorner  
PLOT SCALE = 1:968  
PLOT DATE = 10/27/2014

DESIGNED - EBH  
DRAWN - KNZ  
CHECKED - CMO/JEM  
DATE -

REVISED -  
REVISED -  
REVISED -  
REVISED -

CHAMPAIGN COUNTY HIGHWAY DEPARTMENT  
COUNTY HIGHWAY 1 - DEWEY FISHER ROAD  
SECTION 12-00432-00-RS

RIGHT OF WAY  
PLAN SHEET  
SCALE: \_\_\_\_\_ SHEET \_\_\_\_\_ OF \_\_\_\_\_ SHEETS STA. \_\_\_\_\_ TO STA. \_\_\_\_\_

F.A.S. RTE.	SECTION	COUNTY	TOTAL SHEETS	SHEET NO.
519	12-00432-00-RS	CHAMPAIGN	294	118
CONTRACT NO. 91489				
ILLINOIS FED. AID PROJECT				



MATCHLINE STA. 1156+00.00

MATCHLINE STA. 1168+00.00

**PARCEL 108**  
PIN: 07-08-09-200-004  
OWNER/S: RONALD & JUDITH KUHN'S FAMILY TRUST  
SE 1/4, NE 1/4  
SEC. 9 T21N, R8E, 3RD PM

**PARCEL 109**  
PIN: 07-08-09-200-005  
OWNER/S: NORTHWEST FARMS, LLC  
PT NE 1/4, NE 1/4  
SEC. 9 T21N, R8E, 3RD PM

**PARCEL 110**  
PIN: 07-08-04-400-001  
OWNER/S: NORTHWEST FARMS, LLC  
SE 1/4  
SEC. 4 T21N, R8E, 3RD PM

STA. 1157-14.63  
50.41' LT

STA. 1158-15.18  
50.42' LT

STA. 1159-14.63  
50.43' LT

STA. 1161-47.19  
35.00' LT

STA. 1162-14.70  
30.47' LT

STA. 1162-14.70  
30.00' LT

STA. 1159-54.21  
47.93' LT

PR. ROW 35' LT

EXISTING R-O-W

STA. 1157-14.58  
45.17' RT

PERMANENT SURVEY  
MARKER, TYPE 1  
1159-54.92, 0.60' LT  
N-1,321,969.090  
E- 996,424.928

STA. 1159-54.55  
46.92' RT

STA. 1162-14.70  
29.53' RT

STA. 1162-14.70  
30.00' RT

PR. ROW 40' RT

EXISTING R-O-W

STA. 1156-00  
40.00' RT

STA. 1157-00  
55.00' RT

STA. 1159-00  
55.00' RT

STA. 1159-14.55  
48.85' RT

STA. 1159-54.53  
49.69' RT

STA. 1160-57.92  
40.00' RT

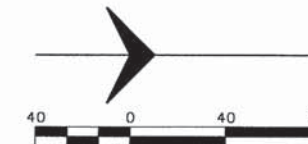
PR. R-O-W 55' RT

**PARCEL 104**  
PIN: 07-08-10-100-010  
OWNER/S: WAYNE E. COFFIN  
PT NW 1/4, NW 1/4  
SEC. 10, T21N, R8E, 3RD PM

**PARCEL 113**  
PIN: 07-08-03-300-004  
OWNER/S: SHIELDS SOIL SERVICE  
SW 1/4, SW 1/4  
SEC. 3 T21N, R8E, 3RD PM

EXISTING RIGHT-OF-WAY  
IS 30' LT & RT UNLESS  
OTHERWISE NOTED

NOTE: SEE CENTERLINE TIE POINT SHEETS 26-29  
FOR COORDINATES ON ALL CENTERLINE P.I.'S, P.C.'S AND P.T.'S



MATCHLINE STA. 1168+00.00

MATCHLINE STA. 1180+00.00

**PARCEL 110**  
PIN: 07-08-04-400-001  
OWNER/S: NORTHWEST FARMS, LLC  
SE 1/4  
SEC. 4 T21N, R8E, 3RD PM

**PARCEL 111**  
PIN: 07-08-04-200-002  
OWNER/S: F. DUANE SHIELDS  
SE 1/4, NE 1/4 & NE 1/4, SE 1/4  
SEC. 4 T21N, R8E, 3RD PM

STA. 1172-83.18  
35.00' LT

STA. 1172-83.23  
30.00' LT

PR. ROW 35' LT

EXISTING R-O-W

EXISTING R-O-W

STA. 1172-83.19  
30.00' RT

STA. 1172-83.13  
35.00' RT

PR. ROW 35' RT

EXISTING R-O-W

EXISTING R-O-W

PR. ROW 40' RT

**PARCEL 113**  
PIN: 07-08-03-300-004  
OWNER/S: SHIELDS SOIL SERVICE  
SW 1/4, SW 1/4  
SEC. 3 T21N, R8E, 3RD PM

**PARCEL 114**  
PIN: 07-08-03-300-001  
OWNER/S: ALICE WINBURN  
NW 1/4, SW 1/4  
SEC. 3 T21N, R8E, 3RD PM

FILE NAME =  
ROW Plan-23.dgn  
Default

USER NAME = jmarner  
PLOT SCALE = 1:968  
PLOT DATE = 10/27/2014

DESIGNED - EBH  
DRAWN - KNZ  
CHECKED - CMO/JEM  
DATE -

REVISED -  
REVISED -  
REVISED -  
REVISED -

**CHAMPAIGN COUNTY HIGHWAY DEPARTMENT  
COUNTY HIGHWAY 1 - DEWEY FISHER ROAD  
SECTION 12-00432-00-RS**

**RIGHT OF WAY  
PLAN SHEET**  
SCALE: \_\_\_\_\_ SHEET \_\_\_\_\_ OF \_\_\_\_\_ SHEETS STA. \_\_\_\_\_ TO STA. \_\_\_\_\_

F.A.S. RTE.	SECTION	COUNTY	TOTAL SHEETS	SHEET NO.
519	12-00432-00-RS	CHAMPAIGN	294	119
CONTRACT NO. 91489				
ILLINOIS FED. AID PROJECT				



MATCHLINE STA. 1180+00.00

MATCHLINE STA. 1192+00.00

PARCEL 111  
PIN: 07-08-04-200-002  
OWNER/S: F. DUANE SHIELDS  
SE 1/4, NE 1/4 & NE 1/4, SE 1/4  
SEC. 4 T21N, R8E, 3RD PM

PARCEL 114  
PIN: 07-08-03-300-001  
OWNER/S: ALICE WINBURN  
NW 1/4, SW 1/4  
SEC. 3, T21N, R8E, 3RD PM

PARCEL 115  
PIN: 07-08-03-100-007  
OWNER/S: BRADLEY R. WILLIAMS  
PT NW 1/4  
SEC. 3, T21N, R8E, 3RD PM

PARCEL 111  
PIN: 07-08-04-200-002  
OWNER/S: F. DUANE SHIELDS  
SE 1/4, NE 1/4 & NE 1/4, SE 1/4  
SEC. 4 T21N, R8E, 3RD PM

PARCEL 112  
PIN: 07-08-04-200-006  
OWNER/S: CECIL E. HERBSLEB  
PT NE 1/4, NE 1/4  
SEC. 4 T21N, R8E, 3RD PM

PARCEL 115  
PIN: 07-08-03-100-007  
OWNER/S: BRADLEY R. WILLIAMS  
PT NW 1/4  
SEC. 3, T21N, R8E, 3RD PM


STA 1186+11.82  
35.00' LT  
STA 1186+11.88  
30.00' LT  
PR. ROW 35' LT  
P.I. STA. 1186+12.22  
STA 1186+11.76  
40.00' LT  
PERMANENT SURVEY  
MARKER, TYPE 1  
1186+12.22, 0.65' LT  
N=1324.626, 277  
E= 996.399, 803  
PR. ROW 40' LT

STA 1186+11.82  
30.00' RT  
STA 1186+11.75  
35.00' RT  
PR. ROW 35' RT  
STA 1186+11.69  
40.00' RT  
PR. ROW 40' RT

STA 1199+38.54  
40.00' LT  
STA 1199+38.57  
35.00' LT  
STA 1199+38.61  
30.00' LT  
PR. ROW 40' LT  
PR. ROW 35' LT

EXISTING RIGHT-OF-WAY  
IS 30' LT & RT UNLESS  
OTHERWISE NOTED

NOTE: SEE CENTERLINE TIE POINT SHEETS 26-29  
FOR COORDINATES ON ALL CENTERLINE P.I.'S, PC'S AND PT'S



MATCHLINE STA. 1192+00.00

MATCHLINE STA. 1204+00.00

FILE NAME =  
ROW Plan-24.dgn  
Default

USER NAME = jmorner  
DESIGNED - EBH  
DRAWN - KNZ  
PLOT SCALE = 1:968  
PLOT DATE = 10/27/2014

DESIGNED - EBH  
DRAWN - KNZ  
CHECKED - CMO/JEM  
DATE -

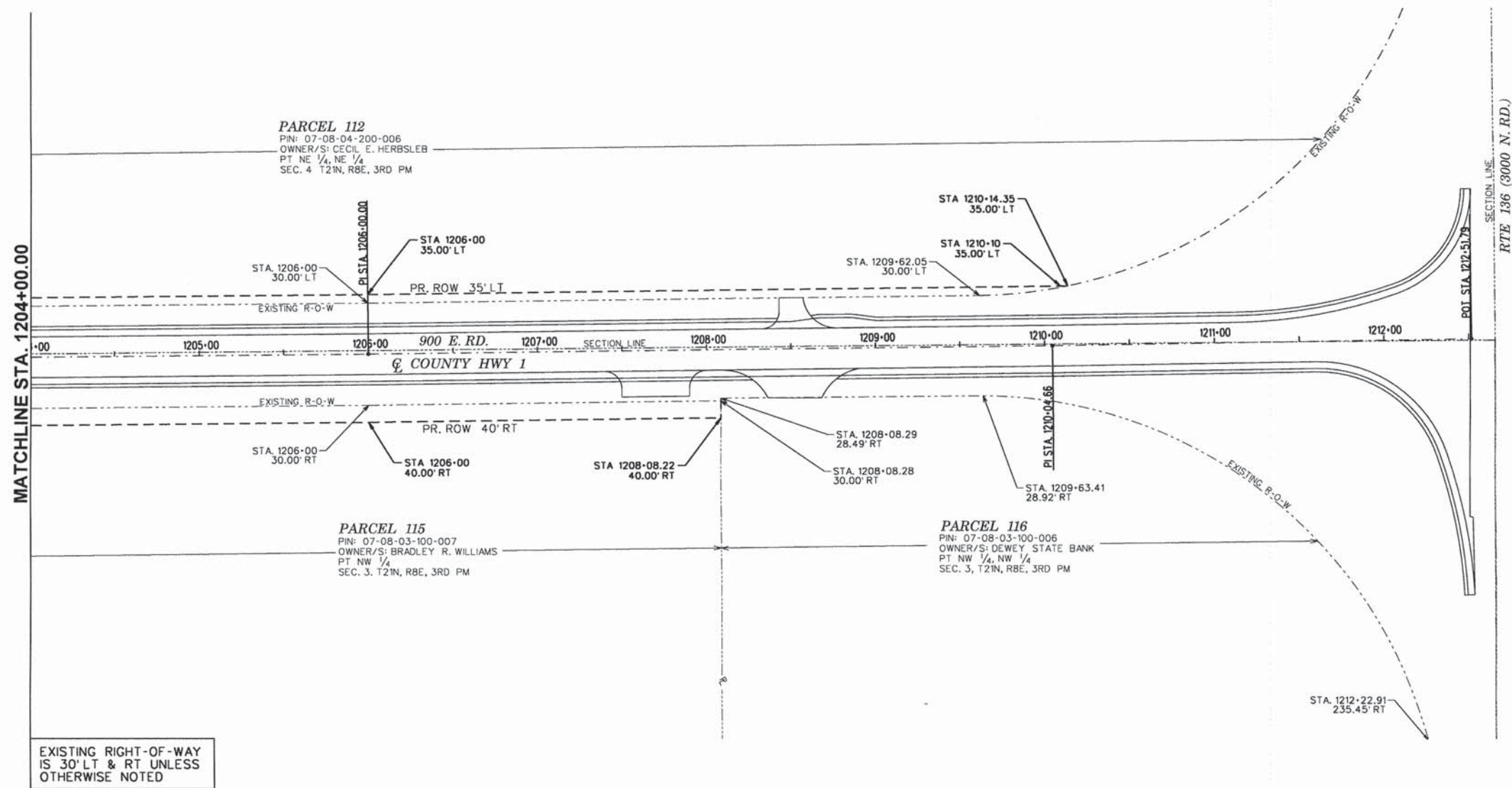
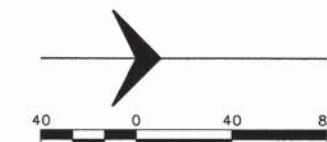
REVISED -  
REVISED -  
REVISED -  
REVISED -

CHAMPAIGN COUNTY HIGHWAY DEPARTMENT  
COUNTY HIGHWAY 1 - DEWEY FISHER ROAD  
SECTION 12-00432-00-RS

RIGHT OF WAY  
PLAN SHEET  
SCALE: \_\_\_\_\_ SHEET \_\_\_\_\_ OF \_\_\_\_\_ SHEETS STA. \_\_\_\_\_ TO STA. \_\_\_\_\_

F.A.S. RTE.	SECTION	COUNTY	TOTAL SHEETS	SHEET NO.
519	12-00432-00-RS	CHAMPAIGN	294	120
CONTRACT NO. 91489				
ILLINOIS FED. AID PROJECT				



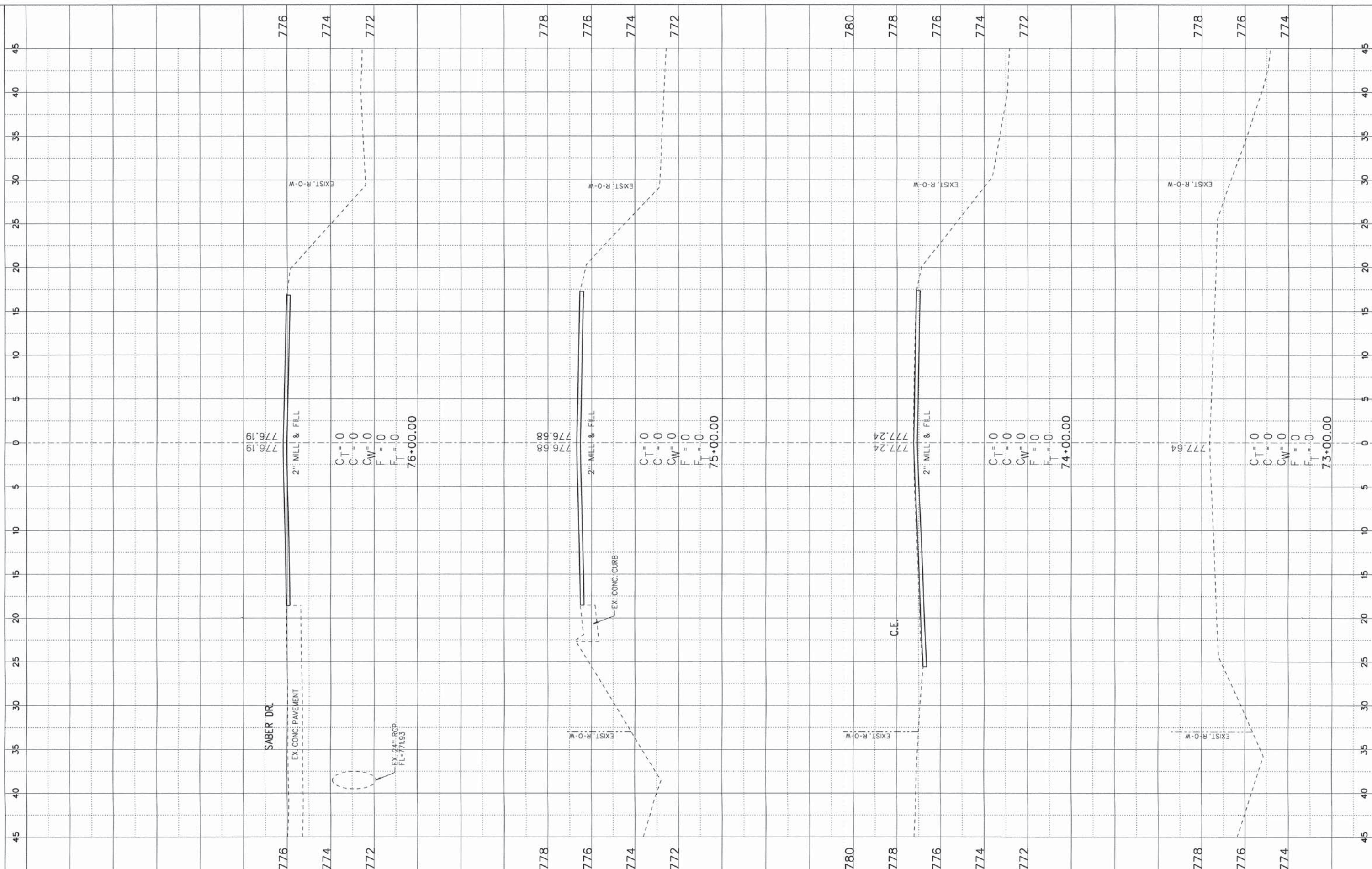


EXISTING RIGHT-OF-WAY IS 30' LT & RT UNLESS OTHERWISE NOTED

NOTE: SEE CENTERLINE TIE POINT SHEETS 26-29 FOR COORDINATES ON ALL CENTERLINE P.I.'S, P.C.'S AND P.T.'S

FILE NAME = ROW Plan-25.dgn Default	USER NAME = jmarner	DESIGNED - EBH DRAWN - KNZ	REVISED - REVISED - REVISED - REVISED -	<b>CHAMPAIGN COUNTY HIGHWAY DEPARTMENT COUNTY HIGHWAY 1 – DEWEY FISHER ROAD SECTION 12-00432-00-RS</b>	<b>RIGHT OF WAY PLAN SHEET</b>		F.A.S. RTE. 519	SECTION 12-00432-00-RS	COUNTY CHAMPAIGN	TOTAL SHEETS 294	SHEET NO. 121
PLOT SCALE = 1:960 PLOT DATE = 10/27/2014					DATE -	SCALE: ____	SHEET ____ OF ____ SHEETS	STA. _____ TO STA. _____	ILLINOIS FED. AID PROJECT CONTRACT NO. 91489		





FILE NAME =  
X-Sec Shts 73+00-286+00.dgn  
Default

USER NAME = jmarner  
PLOT SCALE = 1/128  
PLOT DATE = 10/27/2014

DESIGNED - EBH  
DRAWN - KNZ  
CHECKED - CJO/JEM  
DATE -

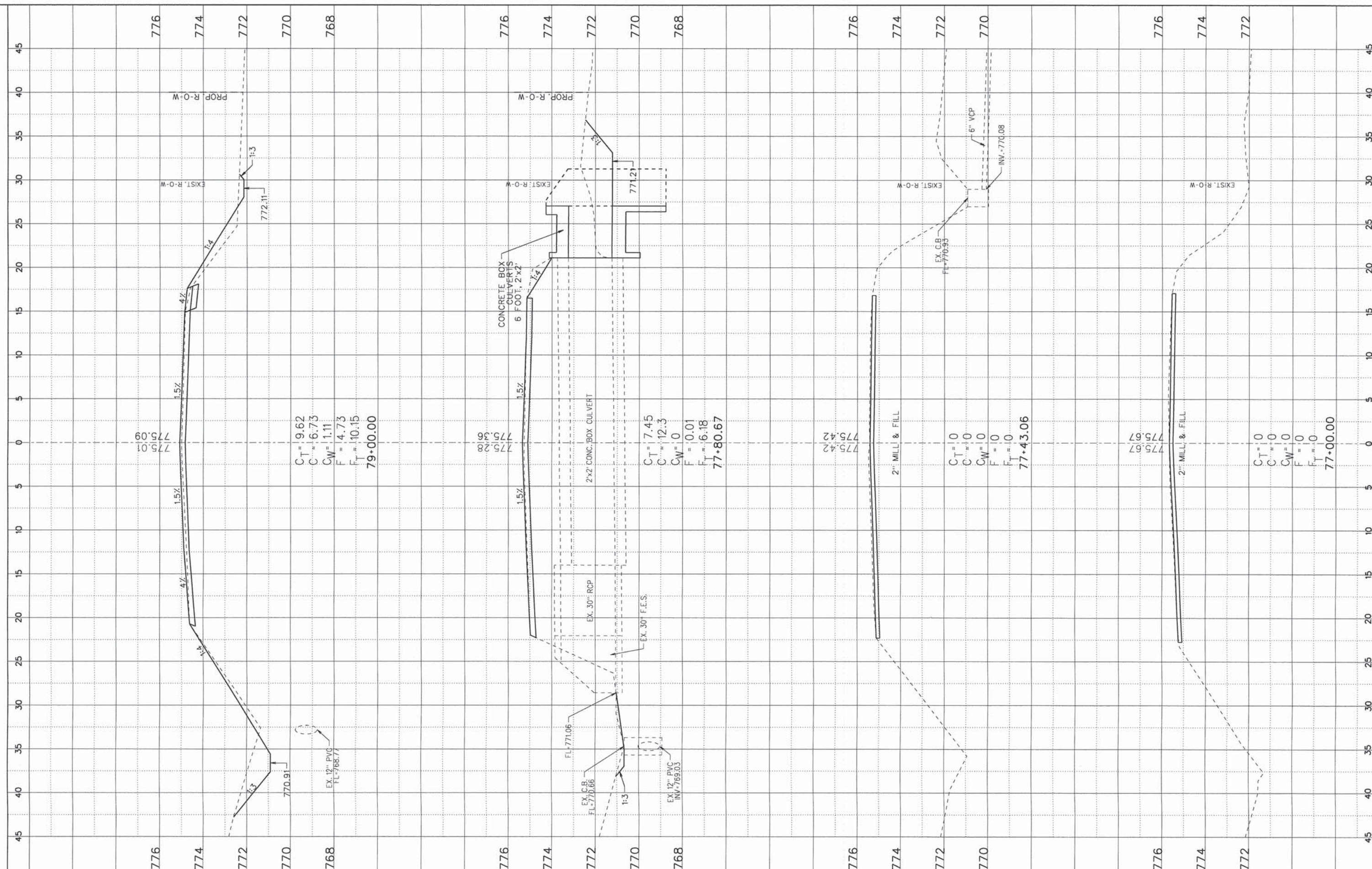
REVISED -  
REVISED -  
REVISED -  
REVISED -

STATE OF ILLINOIS  
DEPARTMENT OF TRANSPORTATION

CROSS SECTION SHEET  
SHEET \_\_\_ OF \_\_\_ SHEETS STA. \_\_\_\_\_ TO STA. \_\_\_\_\_

F.A.S. RTE.	SECTION	COUNTY	TOTAL SHEETS	SHEET NO.
519	12-00432-00-R5	CHAMPAIGN	294	122
CONTRACT NO. 91489				
ILLINOIS FED. AID PROJECT				





CT = 9.62  
 C = 6.73  
 CW = 1.11  
 F = 4.73  
 FT = 10.15  
 79+00.00

CT = 7.45  
 C = 12.3  
 CW = 0  
 F = 0.01  
 FT = 6.18  
 77+80.67

CT = 0  
 C = 0  
 CW = 0  
 F = 0  
 FT = 0  
 77+43.06

CT = 0  
 C = 0  
 CW = 0  
 F = 0  
 FT = 0  
 77+00.00

FILE NAME =  
 X-sec Shts 73+00-286+00.dgn  
 Default

USER NAME = jmarner  
 PLOT SCALE = 1:120  
 PLOT DATE = 10/27/2014

DESIGNED - EBH  
 DRAWN - KNZ  
 CHECKED - CJO/JEM  
 DATE -

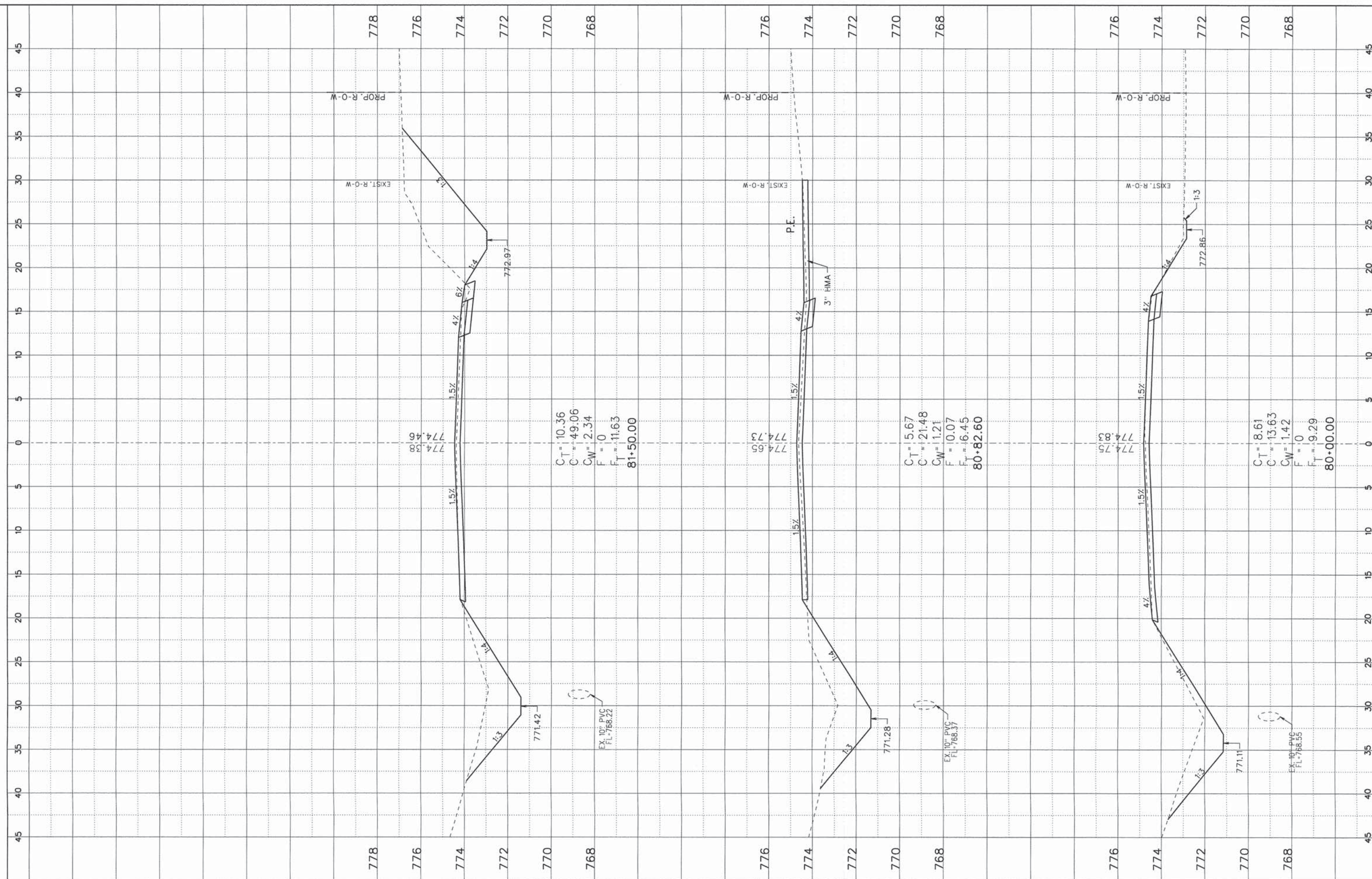
REVISED -  
 REVISED -  
 REVISED -  
 REVISED -

STATE OF ILLINOIS  
 DEPARTMENT OF TRANSPORTATION

CROSS SECTION SHEET  
 SHEET \_\_\_ OF \_\_\_ SHEETS STA. \_\_\_\_\_ TO STA. \_\_\_\_\_

F.A.S. RTE.	SECTION	COUNTY	TOTAL SHEETS	SHEET NO.
519	12-00432-00-RS	CHAMPAIGN	294	123
CONTRACT NO. 91489				
ILLINOIS FED. AID PROJECT				





$C_T = 10.36$   
 $C = 49.06$   
 $C_W = 2.34$   
 $F = 0$   
 $F_T = 11.63$   
**81+50.00**

$C_T = 5.67$   
 $C = 21.48$   
 $C_W = 1.21$   
 $F = 0.07$   
 $F_T = 6.45$   
**80+82.60**

$C_T = 8.61$   
 $C = 13.63$   
 $C_W = 1.42$   
 $F = 0$   
 $F_T = 9.29$   
**80+00.00**

EX 10" PVC  
FL=768.22

EX 10" PVC  
FL=768.37

EX 10" PVC  
FL=768.55

FILE NAME = X:Sec Shts 73+00-286+00.dgn  
Default

USER NAME = jmorner  
PLOT SCALE = 1:120  
PLOT DATE = 10/27/2014

DESIGNED - EBH  
DRAWN - KNZ  
CHECKED - CJO/JEM  
DATE -

REVISED -  
REVISED -  
REVISED -  
REVISED -

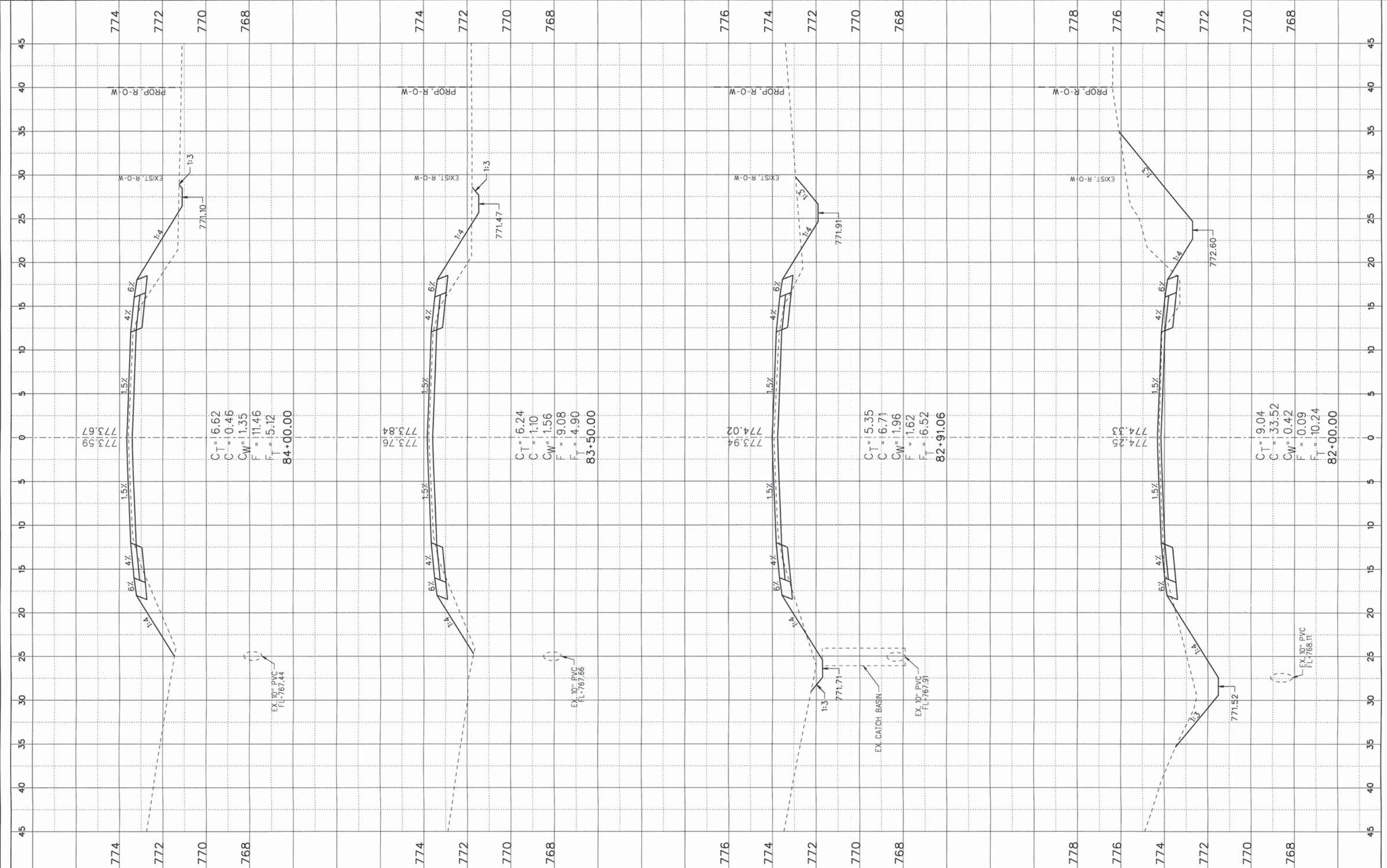
**STATE OF ILLINOIS  
DEPARTMENT OF TRANSPORTATION**

**CROSS SECTION SHEET**

SHEET \_\_\_ OF \_\_\_ SHEETS STA. \_\_\_\_\_ TO STA. \_\_\_\_\_

F.A.S. RTE.	SECTION	COUNTY	TOTAL SHEETS	SHEET NO.
519	12-00432-00-R5	CHAMPAIGN	294	124
CONTRACT NO. 91489				
ILLINOIS FED. AID PROJECT				





CT = 6.62  
 C = 0.46  
 CW = 1.35  
 F = 11.46  
 F<sub>T</sub> = 5.12  
 84+00.00

CT = 6.24  
 C = 1.10  
 CW = 1.56  
 F = 9.08  
 F<sub>T</sub> = 4.90  
 83+50.00

CT = 5.35  
 C = 6.71  
 CW = 1.96  
 F = 1.62  
 F<sub>T</sub> = 6.52  
 82+91.06

CT = 9.04  
 C = 33.52  
 CW = 0.42  
 F = 0.09  
 F<sub>T</sub> = 10.24  
 82+00.00

EX. 10" PVC  
FL=767.44

EX. 10" PVC  
FL=767.66

EX. 10" PVC  
FL=767.91

EX. 10" PVC  
FL=768.11

FILE NAME =  
X-Sec Shfs 73+00-286+00.dgn

USER NAME = jmorner  
 PLOT SCALE = 1:128  
 PLOT DATE = 10/27/2014

DESIGNED - EBH  
 DRAWN - KNZ  
 CHECKED - CJO/JEM  
 DATE -

REVISED -  
 REVISED -  
 REVISED -  
 REVISED -

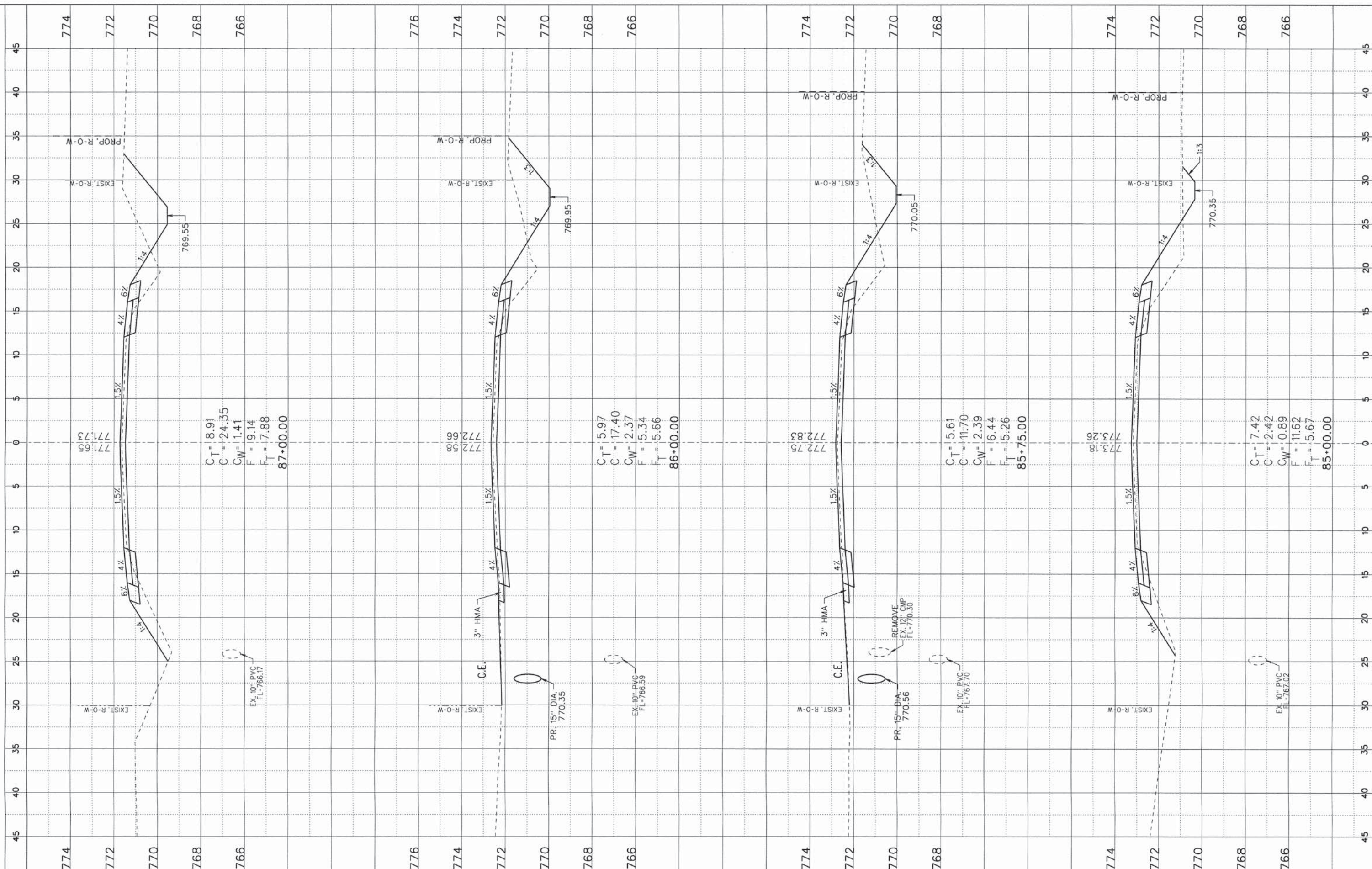
STATE OF ILLINOIS  
DEPARTMENT OF TRANSPORTATION

CROSS SECTION SHEET

SHEET \_\_\_ OF \_\_\_ SHEETS STA. \_\_\_\_\_ TO STA. \_\_\_\_\_

F.A.S. RTE. 519	SECTION 12-00432-00-RS	COUNTY CHAMPAIGN	TOTAL SHEETS 294	SHEET NO. 125
CONTRACT NO. 91489				
ILLINOIS FED. AID PROJECT				





FILE NAME = X-Sec Shts 73+00-286+00.dgn  
 Default

USER NAME = jbarner  
 PLOT SCALE = 1/128  
 PLOT DATE = 10/27/2014

DESIGNED - EBH  
 DRAWN - KNZ  
 CHECKED - CJO/JEM  
 DATE -

REVISED -  
 REVISED -  
 REVISED -  
 REVISED -

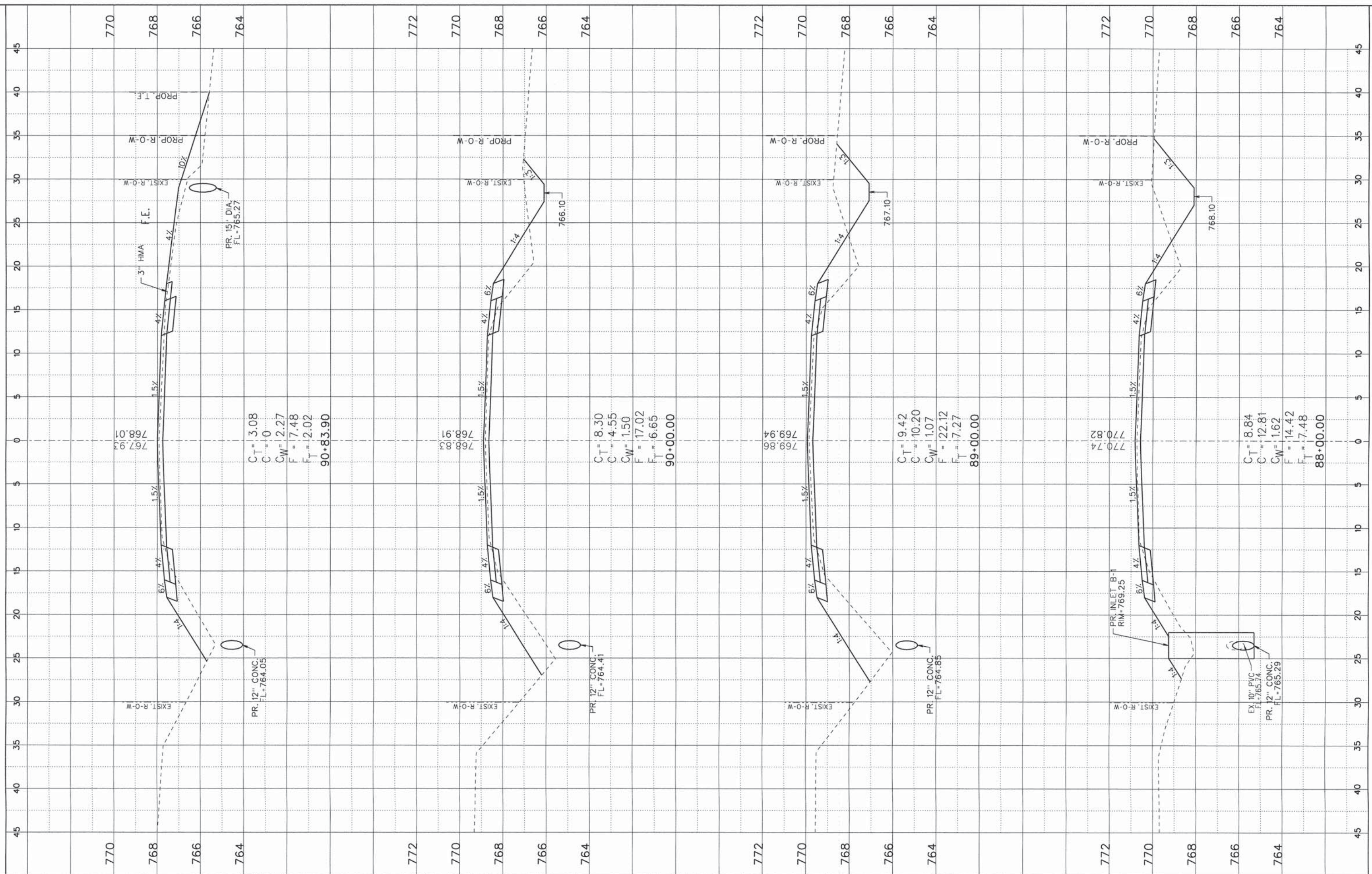
**STATE OF ILLINOIS  
 DEPARTMENT OF TRANSPORTATION**

**CROSS SECTION SHEET**

SHEET \_\_\_ OF \_\_\_ SHEETS STA. \_\_\_\_\_ TO STA. \_\_\_\_\_

F.A.S. RTE.	SECTION	COUNTY	TOTAL SHEETS	SHEET NO.
519	12-00432-00-R5	CHAMPAIGN	294	126
CONTRACT NO. 91489				
ILLINOIS FED. AID PROJECT				





FILE NAME = X-Sec Shts 73+00-286+00.dgn  
 USER NAME = jmorner  
 PLOT SCALE = 1:128  
 PLOT DATE = 10/27/2014

DESIGNED - EBH  
 DRAWN - KNZ  
 CHECKED - CJO/JEM  
 DATE -

REVISED -  
 REVISED -  
 REVISED -  
 REVISED -

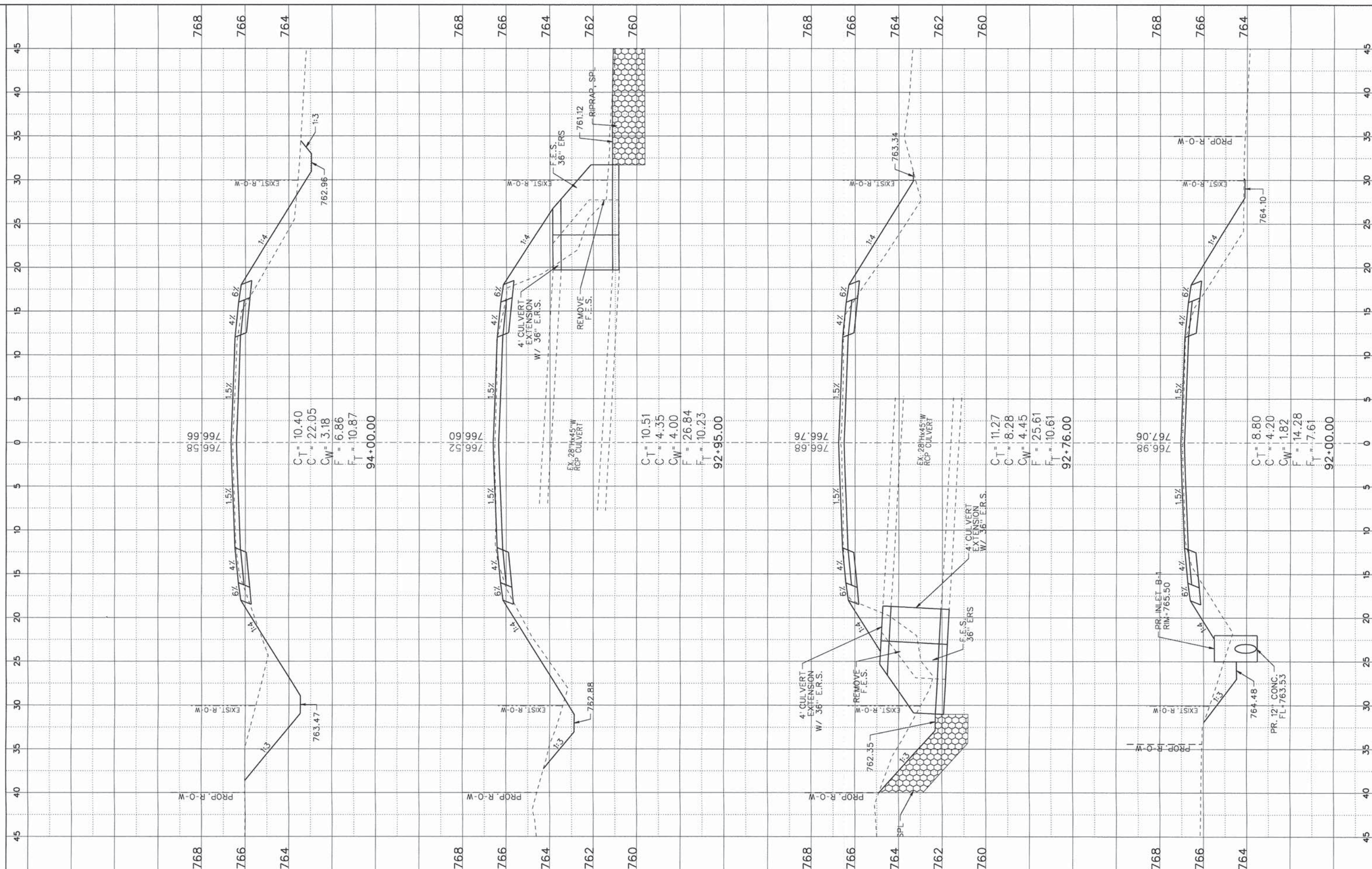
STATE OF ILLINOIS  
 DEPARTMENT OF TRANSPORTATION

CROSS SECTION SHEET

SHEET \_\_\_ OF \_\_\_ SHEETS STA. \_\_\_\_\_ TO STA. \_\_\_\_\_

F.A.S. RTE.	SECTION	COUNTY	TOTAL SHEETS	SHEET NO.
519	12-00432-00-R5	CHAMPAIGN	294	127
CONTRACT NO. 91489				
ILLINOIS FED. AID PROJECT				





CT = 10.40  
 C = 22.05  
 CW = 3.18  
 F = 6.86  
 FT = 10.87  
 94+00.00

CT = 10.51  
 C = 4.35  
 CW = 4.00  
 F = 26.84  
 FT = 10.23  
 92+95.00

CT = 11.27  
 C = 8.28  
 CW = 4.45  
 F = 25.61  
 FT = 10.61  
 92+76.00

CT = 8.80  
 C = 4.20  
 CW = 1.82  
 F = 14.28  
 FT = 7.61  
 92+00.00

FILE NAME =  
 X:\Soc Shts 73+00-286+00.dgn  
 Default

USER NAME = jmorner  
 PLOT SCALE = 1:128  
 PLOT DATE = 10/27/2014

DESIGNED - EBH  
 DRAWN - KNZ  
 CHECKED - CJO/JEM  
 DATE -

REVISED -  
 REVISED -  
 REVISED -  
 REVISED -

STATE OF ILLINOIS  
 DEPARTMENT OF TRANSPORTATION

CROSS SECTION SHEET

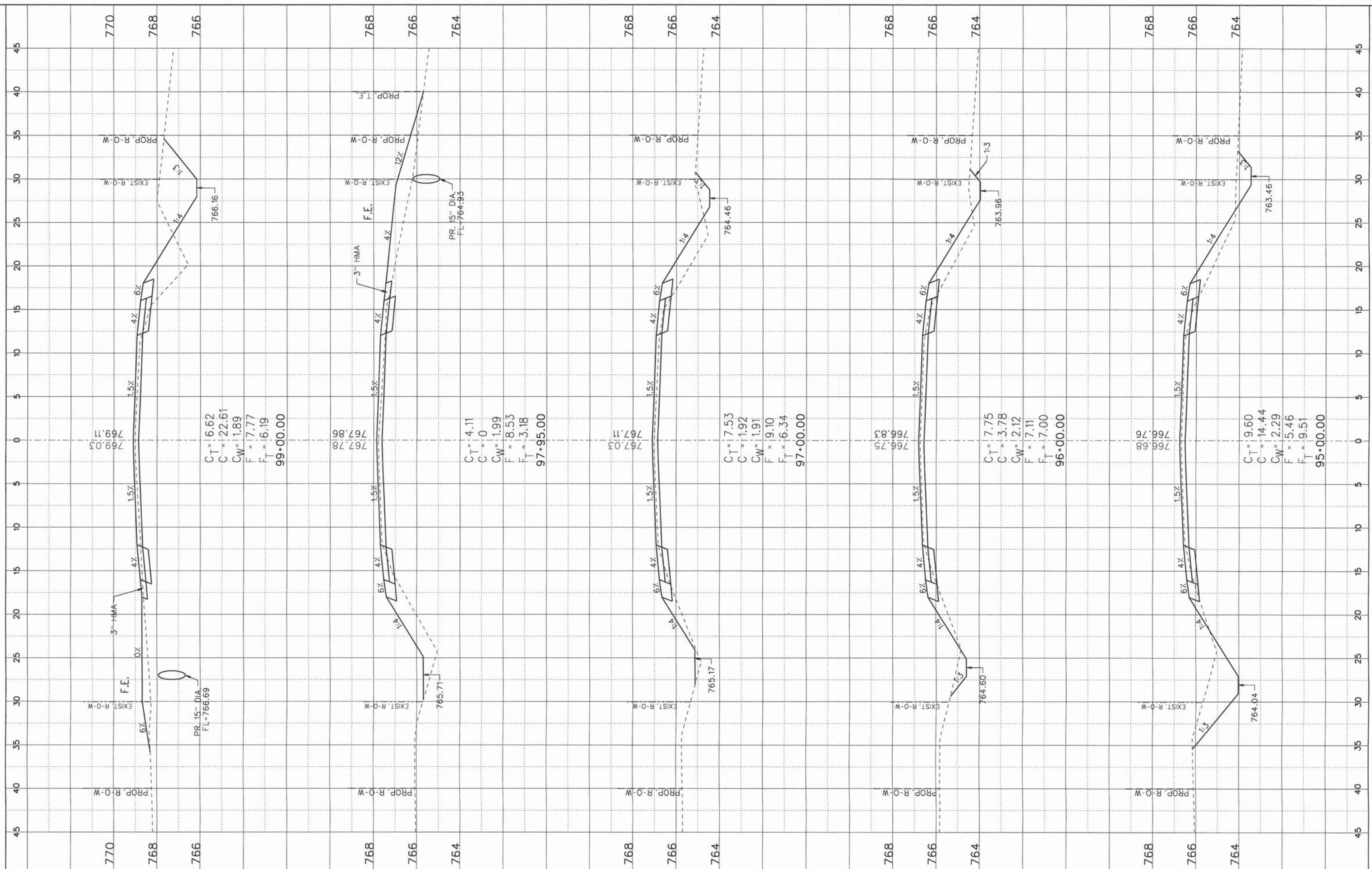
SHEET \_\_\_ OF \_\_\_ SHEETS STA. \_\_\_\_\_ TO STA. \_\_\_\_\_

F.A.S. RTE.	SECTION	COUNTY	TOTAL SHEETS	SHEET NO.
519	12-00432-00-RS	CHAMPAIGN	294	128

CONTRACT NO. 91489

ILLINOIS FED. AID PROJECT





STATE OF ILLINOIS  
DEPARTMENT OF TRANSPORTATION

CROSS SECTION SHEET

FILE NAME = X-sec Shts 73+00-286+00.dgn  
Default

USER NAME = jmorner  
PLOT SCALE = 1:128  
PLOT DATE = 10/27/2014

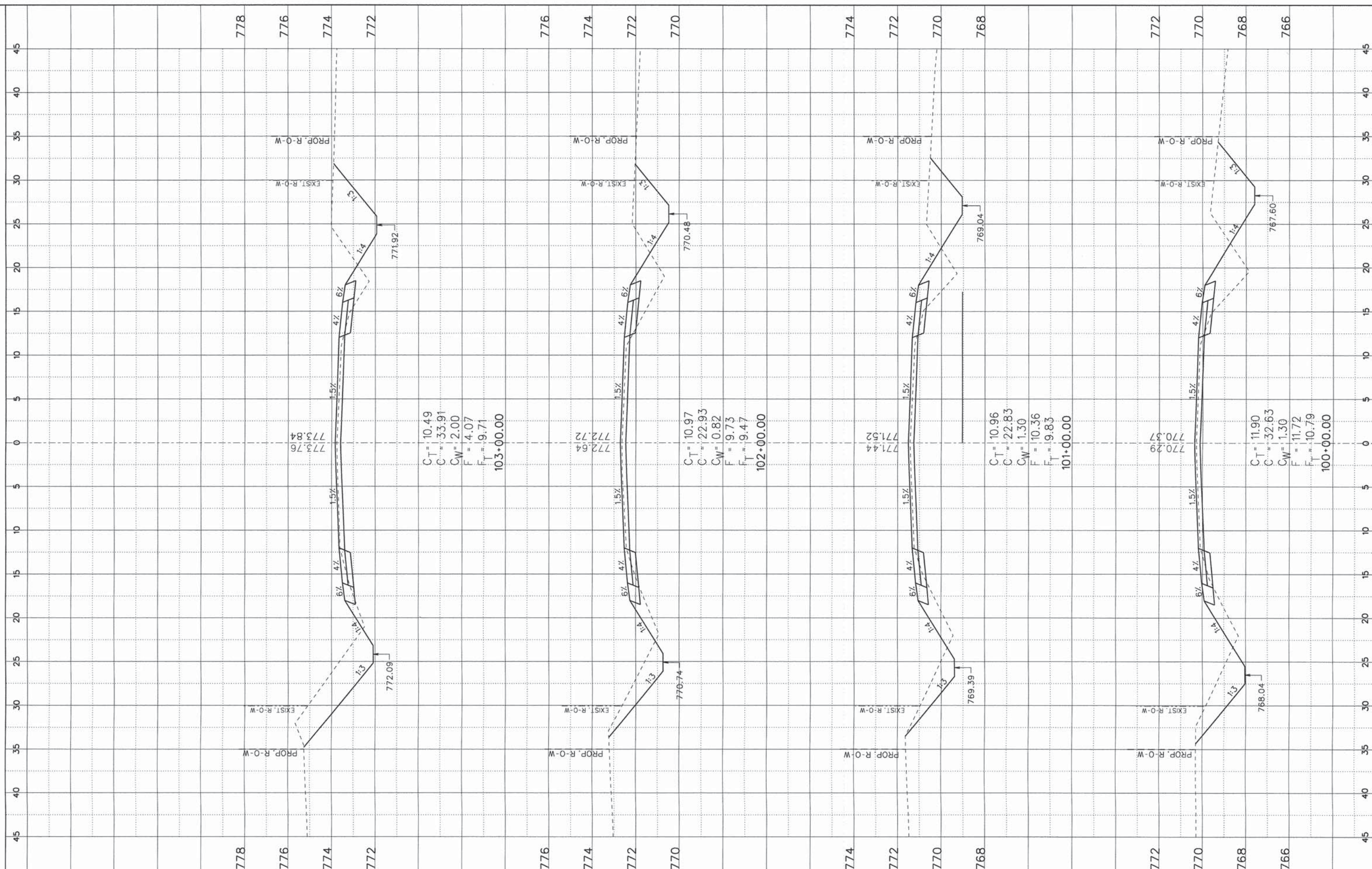
DESIGNED - EBH  
DRAWN - KNZ  
CHECKED - CJO/JEM  
DATE -

REVISED -  
REVISED -  
REVISED -  
REVISED -

SHEET \_\_\_ OF \_\_\_ SHEETS STA. \_\_\_\_\_ TO STA. \_\_\_\_\_

F.A.S. RTE.	SECTION	COUNTY	TOTAL SHEETS	SHEET NO.
519	12-00432-00-R5	CHAMPAIGN	294	129
CONTRACT NO. 91489				
ILLINOIS FED. AID PROJECT				





FILE NAME = X-Sec Shts 73+00-286+00.dgn  
 Default

USER NAME = jmarner  
 PLOT SCALE = 1:128  
 PLOT DATE = 10/27/2014

DESIGNED - EBH  
 DRAWN - KNZ  
 CHECKED - CJO/JEM  
 DATE -

REVISED -  
 REVISED -  
 REVISED -  
 REVISED -

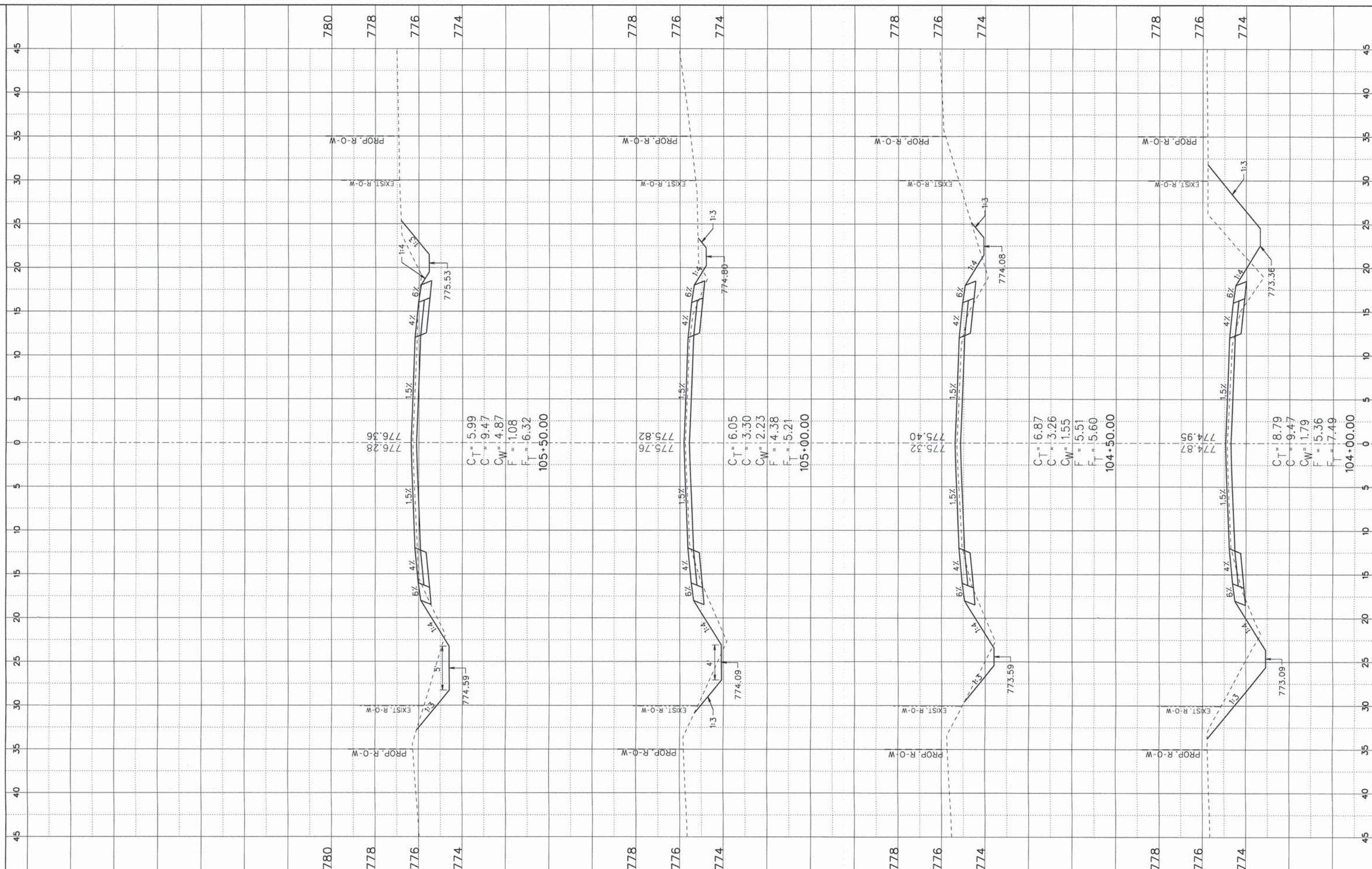
STATE OF ILLINOIS  
 DEPARTMENT OF TRANSPORTATION

CROSS SECTION SHEET

SHEET \_\_\_ OF \_\_\_ SHEETS STA. \_\_\_\_\_ TO STA. \_\_\_\_\_

F.A.S. RTE.	SECTION	COUNTY	TOTAL SHEETS	SHEET NO.
519	12-00432-00-R5	CHAMPAIGN	294	130
CONTRACT NO. 91489				
ILLINOIS FED. AID PROJECT				





FILE NAME = X:Sec Shta 73+00-286+00.dgn  
 USER NAME = jborner  
 PLOT SCALE = 1:128  
 PLOT DATE = 10/27/2014

DESIGNED - EBH	REVISED -
DRAWN - KNZ	REVISED -
CHECKED - CJO/JEM	REVISED -
DATE -	REVISED -

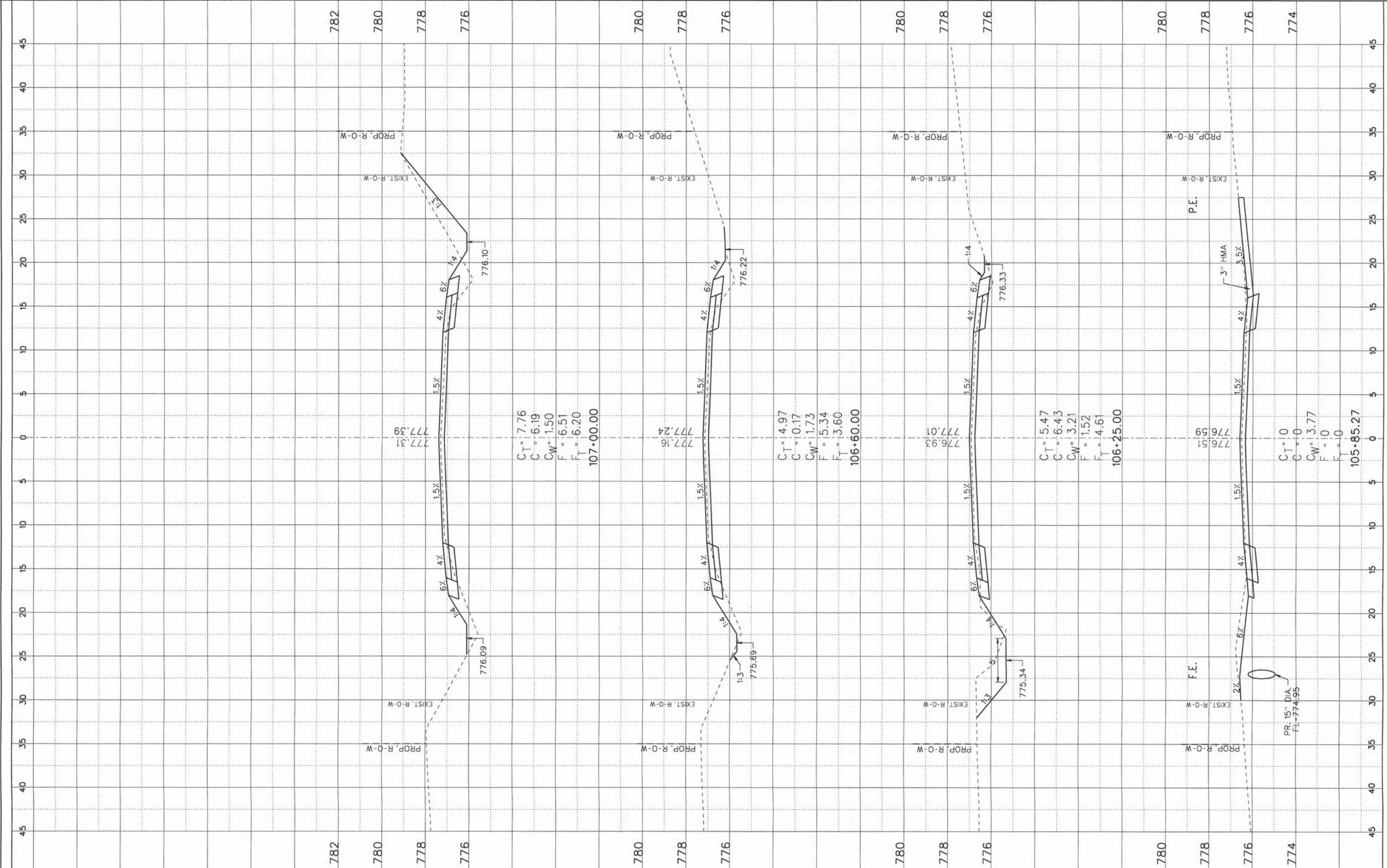
STATE OF ILLINOIS  
 DEPARTMENT OF TRANSPORTATION

CROSS SECTION SHEET

SHEET \_\_\_ OF \_\_\_ SHEETS STA. \_\_\_\_\_ TO STA. \_\_\_\_\_

F.A.S. RTE. 519	SECTION 12-00432-00-R5	COUNTY CHAMPAIGN	TOTAL SHEETS 294	SHEET NO. 131
CONTRACT NO. 91489				
ILLINOIS FED. AID PROJECT				





FILE NAME =  
X-sec Shite 73+00-286+00.dgn

USER NAME = jmorner  
PLOT SCALE = 1:120  
PLOT DATE = 10/27/2014

DESIGNED - EBH  
DRAWN - KNZ  
CHECKED - CJO/JEM  
DATE -

REVISED -  
REVISED -  
REVISED -  
REVISED -

**STATE OF ILLINOIS  
DEPARTMENT OF TRANSPORTATION**

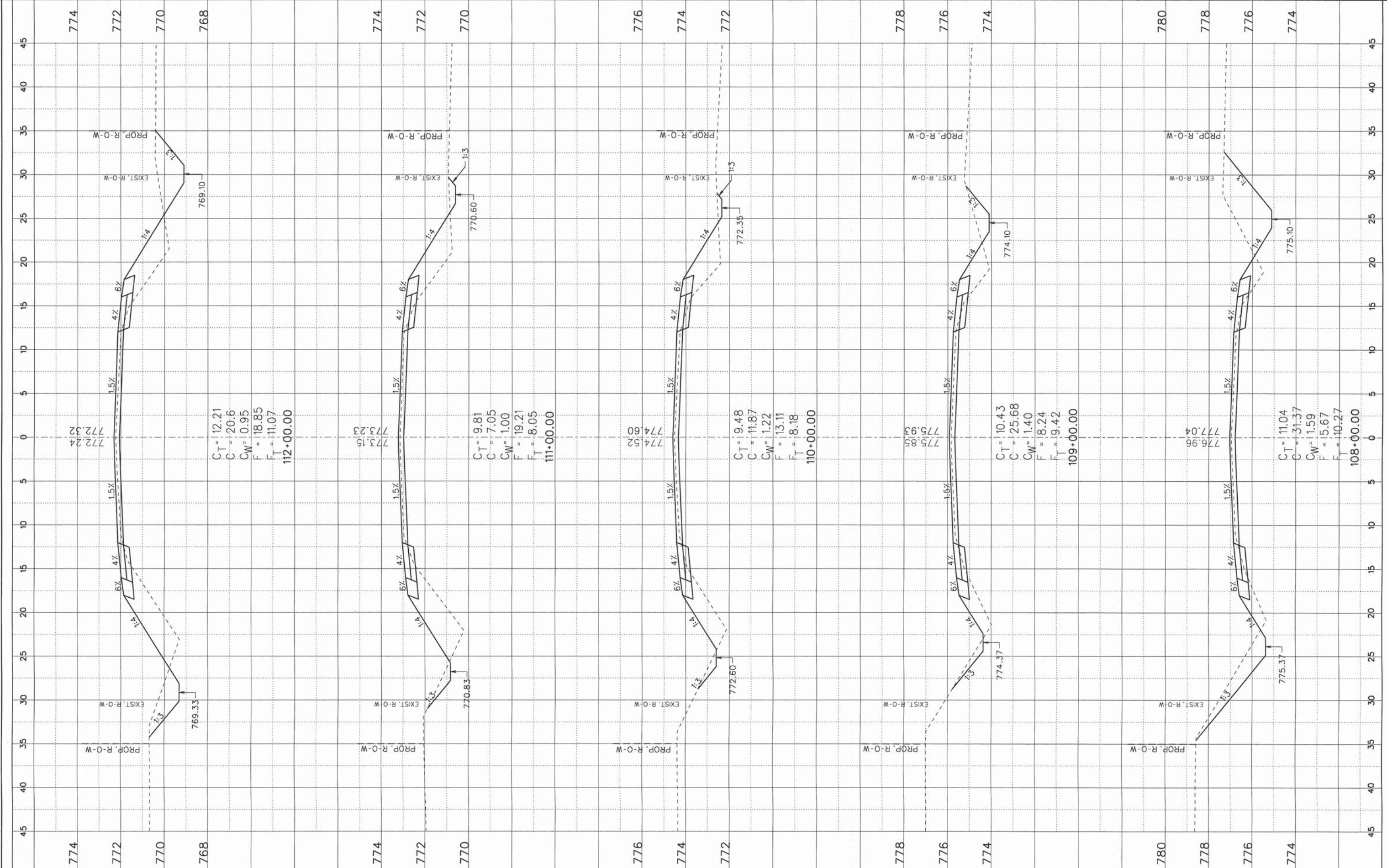
**CROSS SECTION SHEET**

SHEET \_\_\_ OF \_\_\_ SHEETS STA. \_\_\_\_\_ TO STA. \_\_\_\_\_

F.A.S. RTE. 519	SECTION 12-00432-00-R5	COUNTY CHAMPAIGN	TOTAL SHEETS 294	SHEET NO. 132
CONTRACT NO. 91489				
ILLINOIS FED. AID PROJECT				

PR. 15" DIA.  
FL 774.95





FILE NAME = X:Sec Shts 73+00-285+00.dgn  
 Default

USER NAME = j\_morner  
 PLOT SCALE = 1:128  
 PLOT DATE = 10/27/2014

DESIGNED - EBH  
 DRAWN - KNZ  
 CHECKED - CJO/JEM  
 DATE -

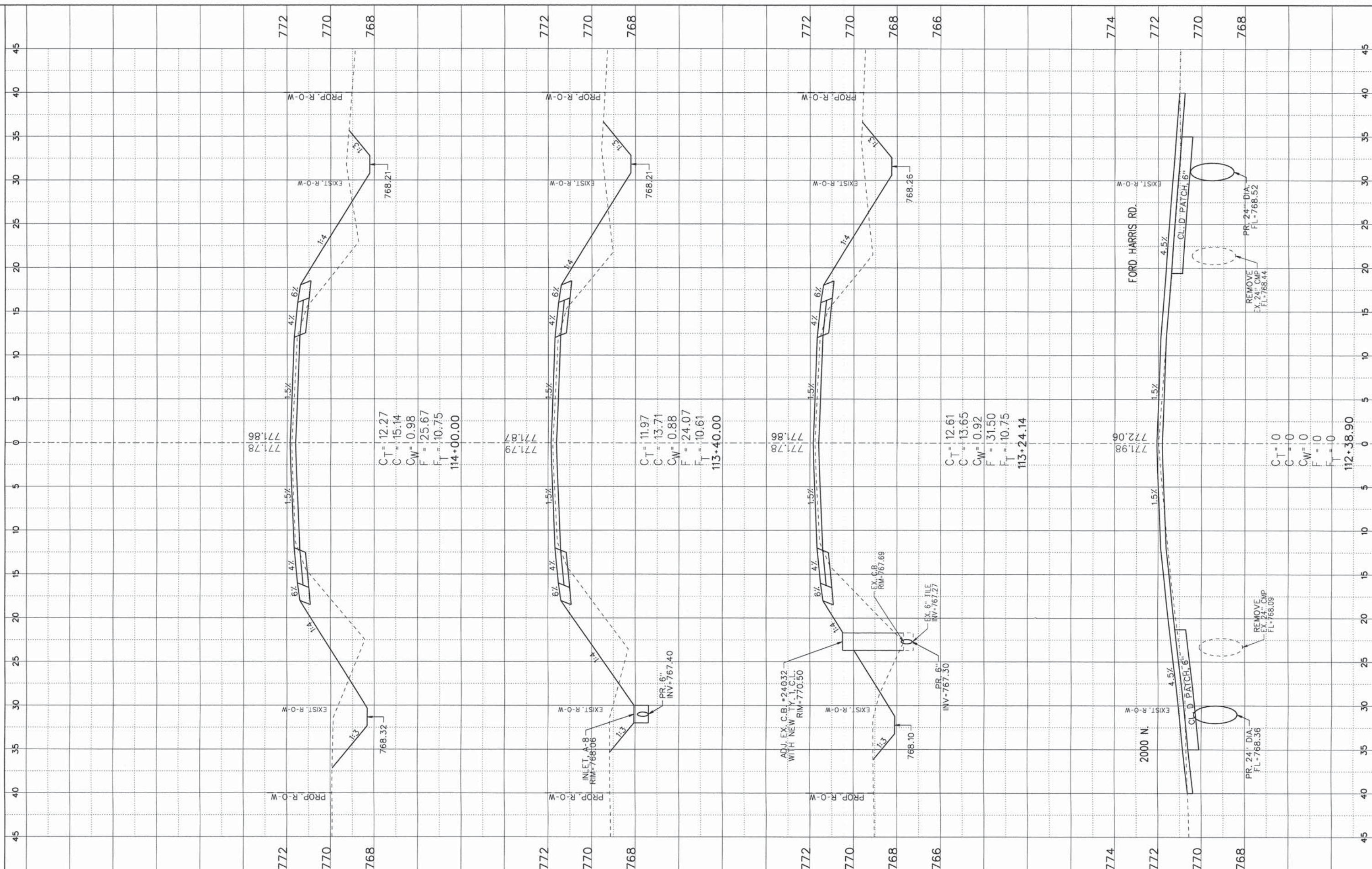
REVISED -  
 REVISED -  
 REVISED -  
 REVISED -

STATE OF ILLINOIS  
 DEPARTMENT OF TRANSPORTATION

CROSS SECTION SHEET  
 SHEET \_\_\_ OF \_\_\_ SHEETS STA. \_\_\_\_\_ TO STA. \_\_\_\_\_

F.A.S. RTE.	SECTION	COUNTY	TOTAL SHEETS	SHEET NO.
519	12-00432-00-R5	CHAMPAIGN	294	133
CONTRACT NO. 91489				
ILLINOIS FED. AID PROJECT				





CT = 12.27  
 C = 15.14  
 CW = 0.98  
 F = 25.67  
 FT = 10.75  
 114+00.00

CT = 11.97  
 C = 13.71  
 CW = 0.88  
 F = 24.07  
 FT = 10.61  
 113+40.00

CT = 12.61  
 C = 13.65  
 CW = 0.92  
 F = 31.50  
 FT = 10.75  
 113+24.14

CT = 0  
 C = 0  
 CW = 0  
 F = 0  
 FT = 0  
 112+38.90

FILE NAME = X-sec Shts 73+00-285+00.dgn  
 Default

USER NAME = jmorner  
 PLOT SCALE = 1:120  
 PLOT DATE = 10/27/2014

DESIGNED - EBH  
 DRAWN - KNZ  
 CHECKED - CJO/JEM  
 DATE -

REVISED -  
 REVISED -  
 REVISED -  
 REVISED -

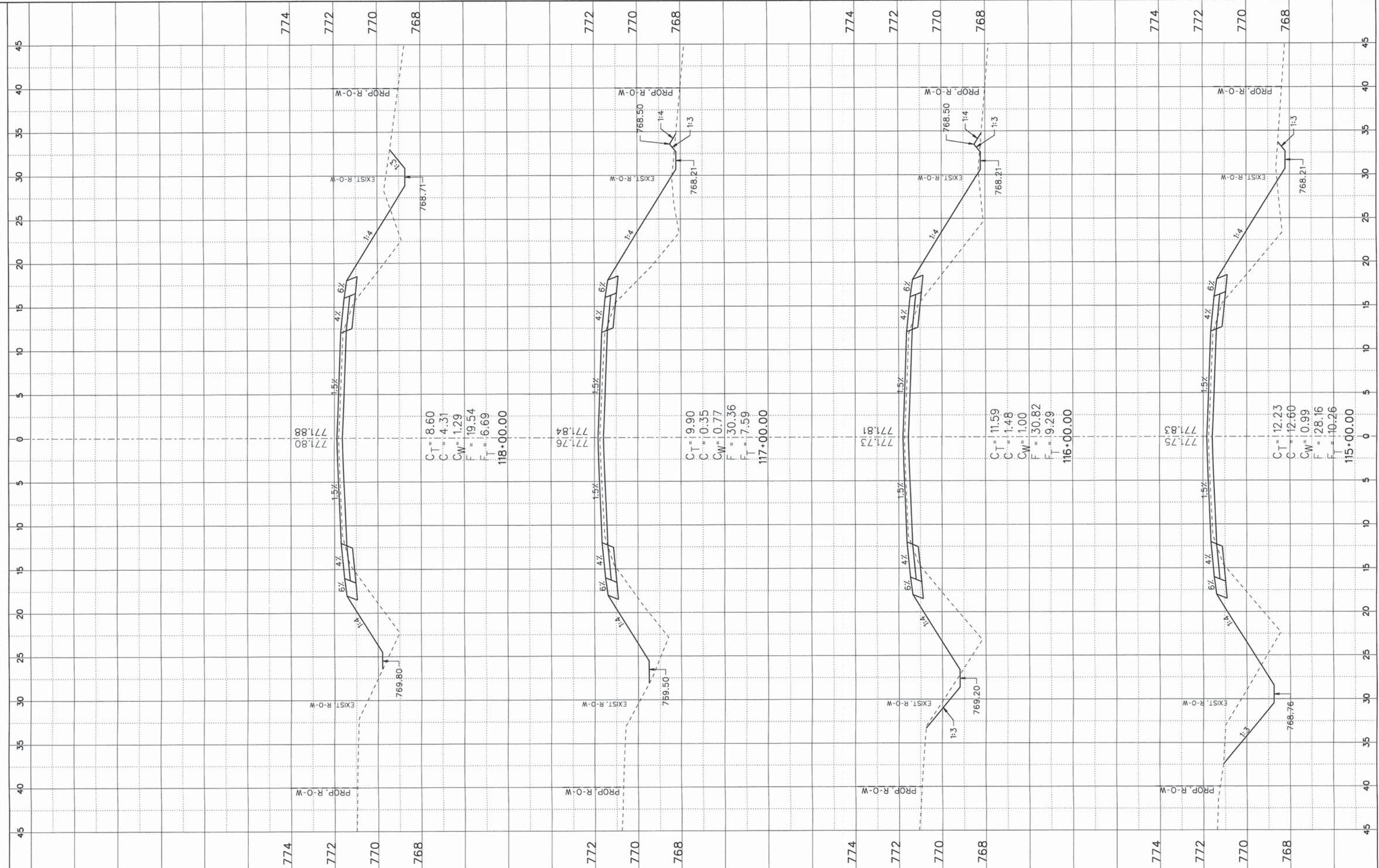
STATE OF ILLINOIS  
 DEPARTMENT OF TRANSPORTATION

CROSS SECTION SHEET

SHEET \_\_\_ OF \_\_\_ SHEETS STA. \_\_\_\_\_ TO STA. \_\_\_\_\_

F.A.S. RTE.	SECTION	COUNTY	TOTAL SHEETS	SHEET NO.
519	12-00432-00-RS	CHAMPAIGN	294	134
CONTRACT NO. 91489				
ILLINOIS FED. AID PROJECT				





$C_T = 8.60$   
 $C = 4.31$   
 $C_W = 1.29$   
 $F = 19.54$   
 $F_T = 6.69$   
 118+00.00

$C_T = 9.90$   
 $C = 0.35$   
 $C_W = 0.77$   
 $F = 30.36$   
 $F_T = 7.59$   
 117+00.00

$C_T = 11.59$   
 $C = 1.48$   
 $C_W = 1.00$   
 $F = 30.82$   
 $F_T = 9.29$   
 116+00.00

$C_T = 12.23$   
 $C = 12.60$   
 $C_W = 10.99$   
 $F = 28.16$   
 $F_T = 10.26$   
 115+00.00

FILE NAME =  
 X-Sec Shts 73+00-286+00.dgn  
 Default

USER NAME = jmarner  
 PLOT SCALE = 1:120  
 PLOT DATE = 10/27/2014

DESIGNED - EBH  
 DRAWN - KNZ  
 CHECKED - CJO/JEM  
 DATE -

REVISED -  
 REVISED -  
 REVISED -  
 REVISED -

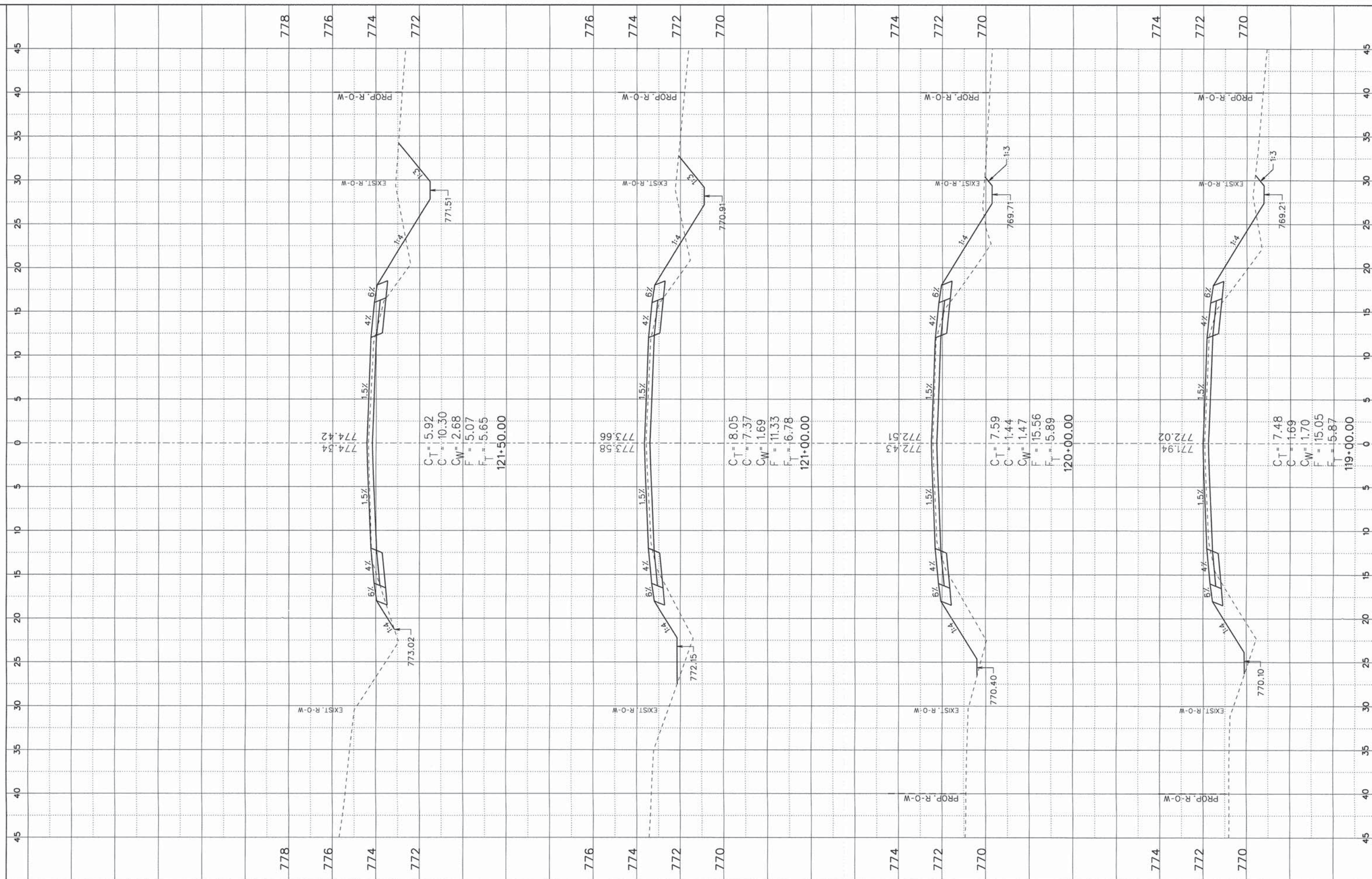
**STATE OF ILLINOIS**  
**DEPARTMENT OF TRANSPORTATION**

**CROSS SECTION SHEET**

SHEET \_\_\_ OF \_\_\_ SHEETS STA. \_\_\_ TO STA. \_\_\_

F.A.S. RTE.	SECTION	COUNTY	TOTAL SHEETS	SHEET NO.
519	12-00432-00-RS	CHAMPAIGN	294	135
CONTRACT NO. 91489				
ILLINOIS FED. AID PROJECT				





FILE NAME = X-Sec Shts 73+00-286+00.dgn  
 USER NAME = jmarner  
 PLOT SCALE = 1:120  
 PLOT DATE = 10/27/2014

DESIGNED - EBH  
 DRAWN - KNZ  
 CHECKED - CJO/JEM  
 DATE -

REVISED -  
 REVISED -  
 REVISED -  
 REVISED -

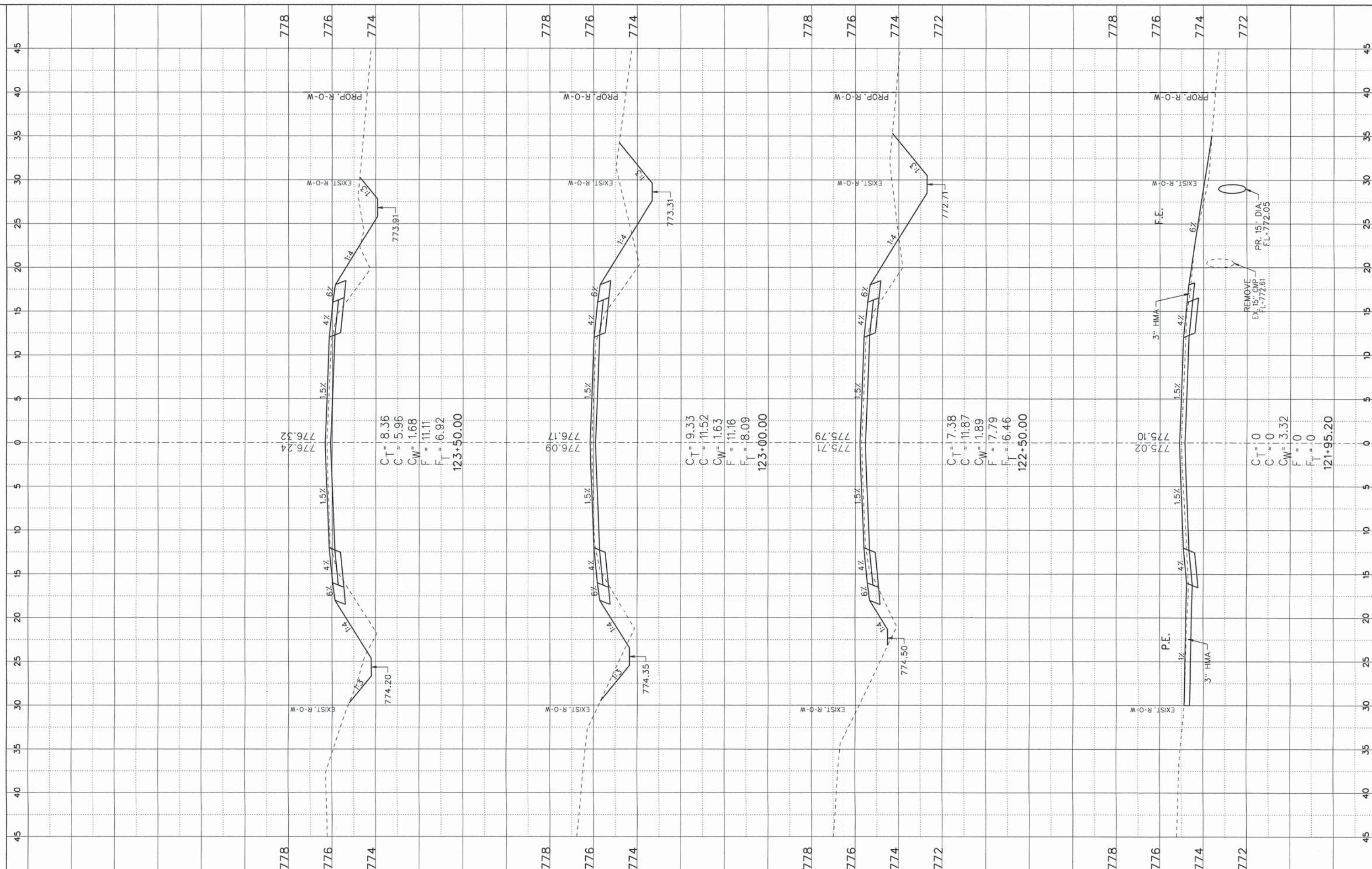
STATE OF ILLINOIS  
 DEPARTMENT OF TRANSPORTATION

CROSS SECTION SHEET

SHEET \_\_\_ OF \_\_\_ SHEETS STA. \_\_\_ TO STA. \_\_\_

F.A.S. RTE.	SECTION	COUNTY	TOTAL SHEETS	SHEET NO.
519	12-00432-00-RS	CHAMPAIGN	294	136
CONTRACT NO. 91489				
ILLINOIS FED. AID PROJECT				





$C_T = 8.36$   
 $C = 5.96$   
 $C_W = 1.68$   
 $F = 11.11$   
 $F_T = 6.92$   
**123+50.00**

$C_T = 9.33$   
 $C = 11.52$   
 $C_W = 1.63$   
 $F = 11.16$   
 $F_T = 8.09$   
**123+00.00**

$C_T = 7.38$   
 $C = 11.87$   
 $C_W = 1.89$   
 $F = 7.79$   
 $F_T = 6.46$   
**122+50.00**

$C_T = 0$   
 $C = 0$   
 $C_W = 3.32$   
 $F = 0$   
 $F_T = 0$   
**121+95.20**

FILE NAME =  
 X:\Sec Shts 73+00-296+00.dgn  
 Default

USER NAME = jmorner  
 PLOT SCALE = 1:120  
 PLOT DATE = 10/27/2014

DESIGNED - EBH  
 DRAWN - KNZ  
 CHECKED - CJO/JEM  
 DATE -

REVISED -  
 REVISED -  
 REVISED -  
 REVISED -

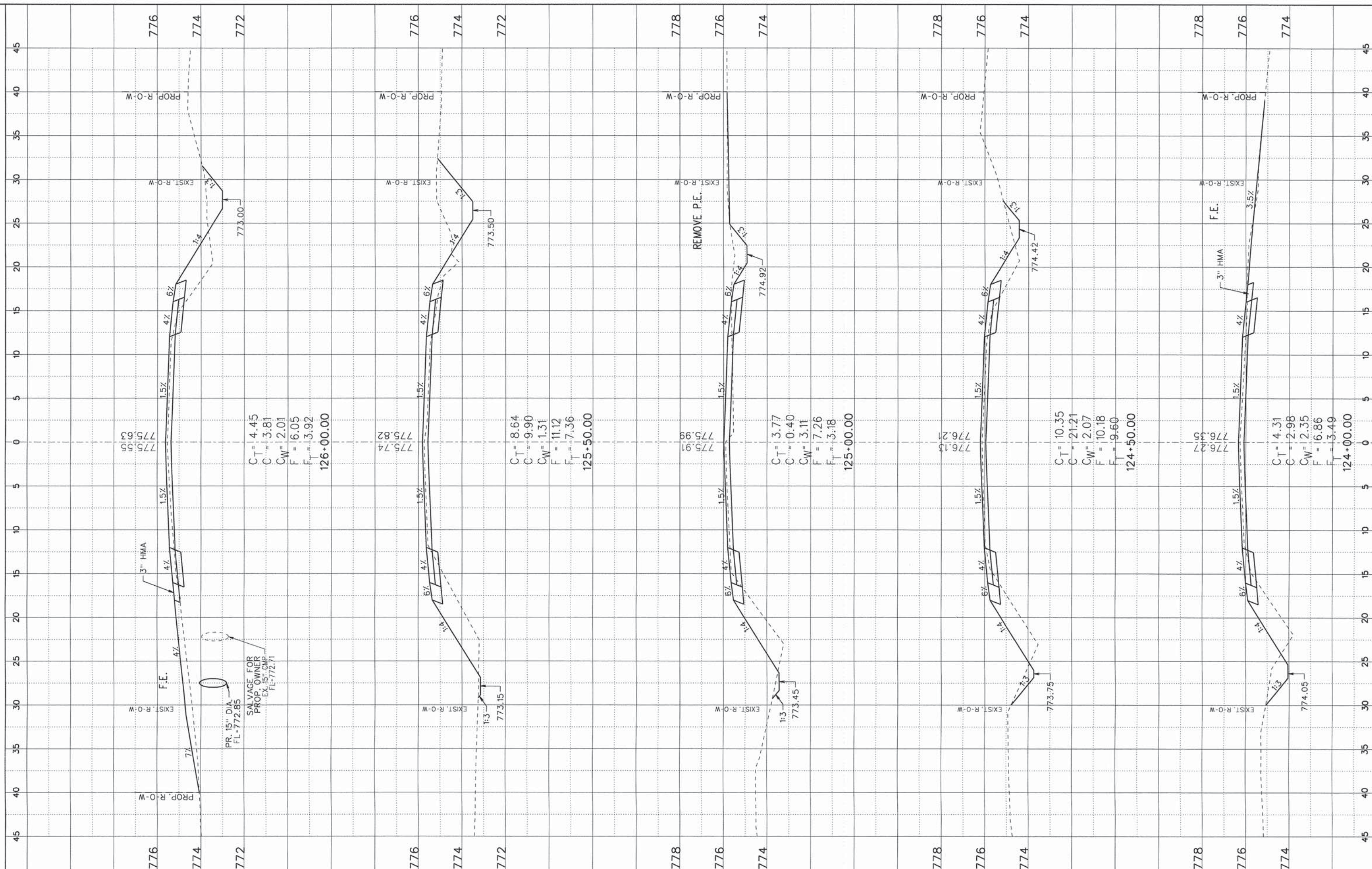
**STATE OF ILLINOIS  
 DEPARTMENT OF TRANSPORTATION**

**CROSS SECTION SHEET**

SHEET \_\_\_ OF \_\_\_ SHEETS STA. \_\_\_\_\_ TO STA. \_\_\_\_\_

F.A.S. RTE.	SECTION	COUNTY	TOTAL SHEETS	SHEET NO.
519	12-00432-00-R5	CHAMPAIGN	294	137
CONTRACT NO. 91489				
ILLINOIS FED. AID PROJECT				





FILE NAME = X:Sec Shts 73+00-286+00.dgn  
 USER NAME = jbarner  
 PLOT SCALE = 1:128  
 PLOT DATE = 10/27/2014

DESIGNED - EBH  
 DRAWN - KNZ  
 CHECKED - CJO/JEM  
 DATE -

REVISED -  
 REVISED -  
 REVISED -  
 REVISED -

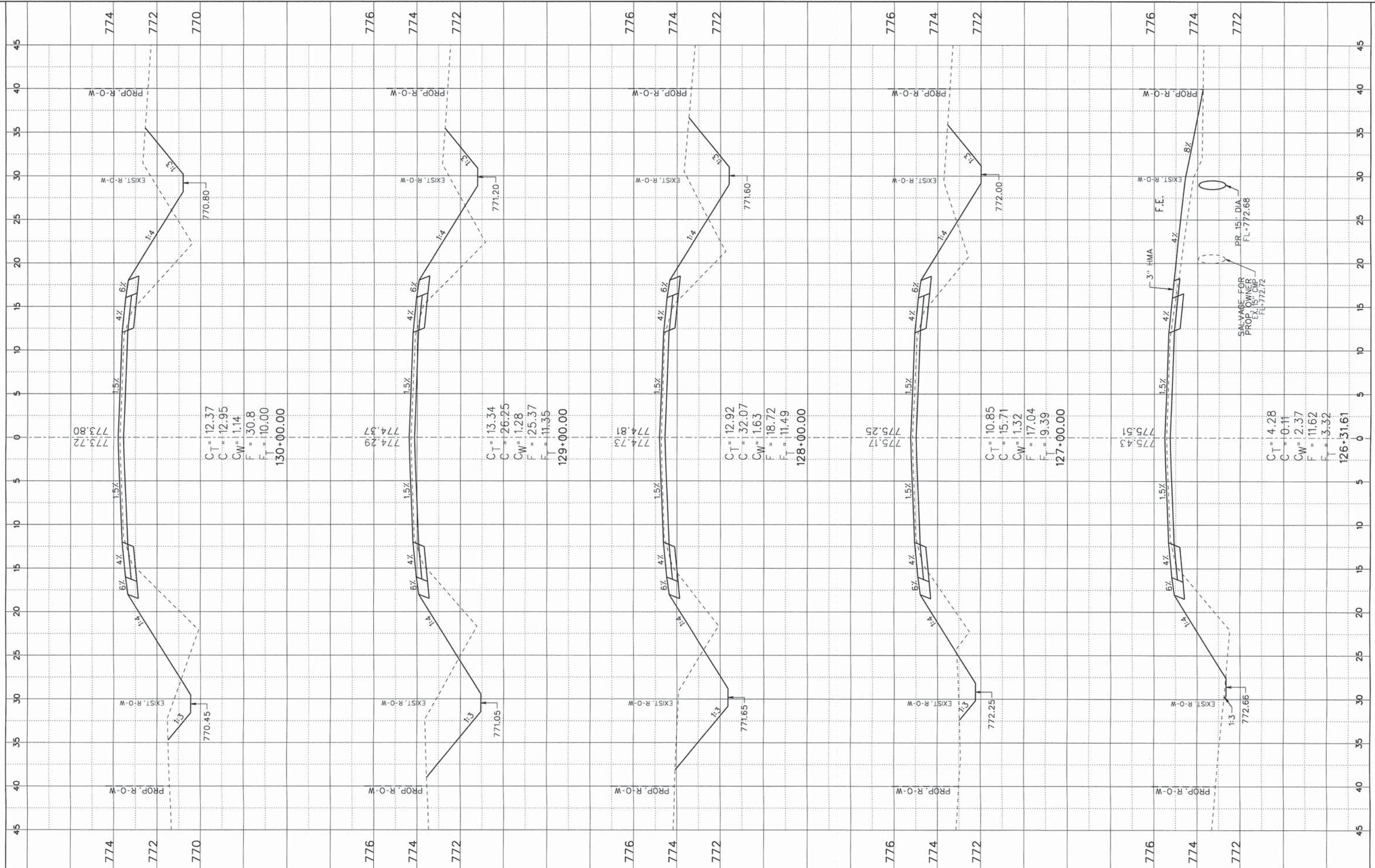
STATE OF ILLINOIS  
 DEPARTMENT OF TRANSPORTATION

CROSS SECTION SHEET

SHEET \_\_\_ OF \_\_\_ SHEETS STA. \_\_\_\_\_ TO STA. \_\_\_\_\_

F.A.S. RTE.	SECTION	COUNTY	TOTAL SHEETS	SHEET NO.
519	12-00432-00-R5	CHAMPAIGN	294	138
CONTRACT NO. 91489				
ILLINOIS FED. AID PROJECT				





FILE NAME = X-Sec Shts 73+00-286+00.dgn  
 Default

USER NAME = jnarner  
 PLOT SCALE = 1:120  
 PLOT DATE = 10/27/2014

DESIGNED - EBH  
 DRAWN - KNZ  
 CHECKED - CJO/JEM  
 DATE -

REVISED -  
 REVISED -  
 REVISED -  
 REVISED -

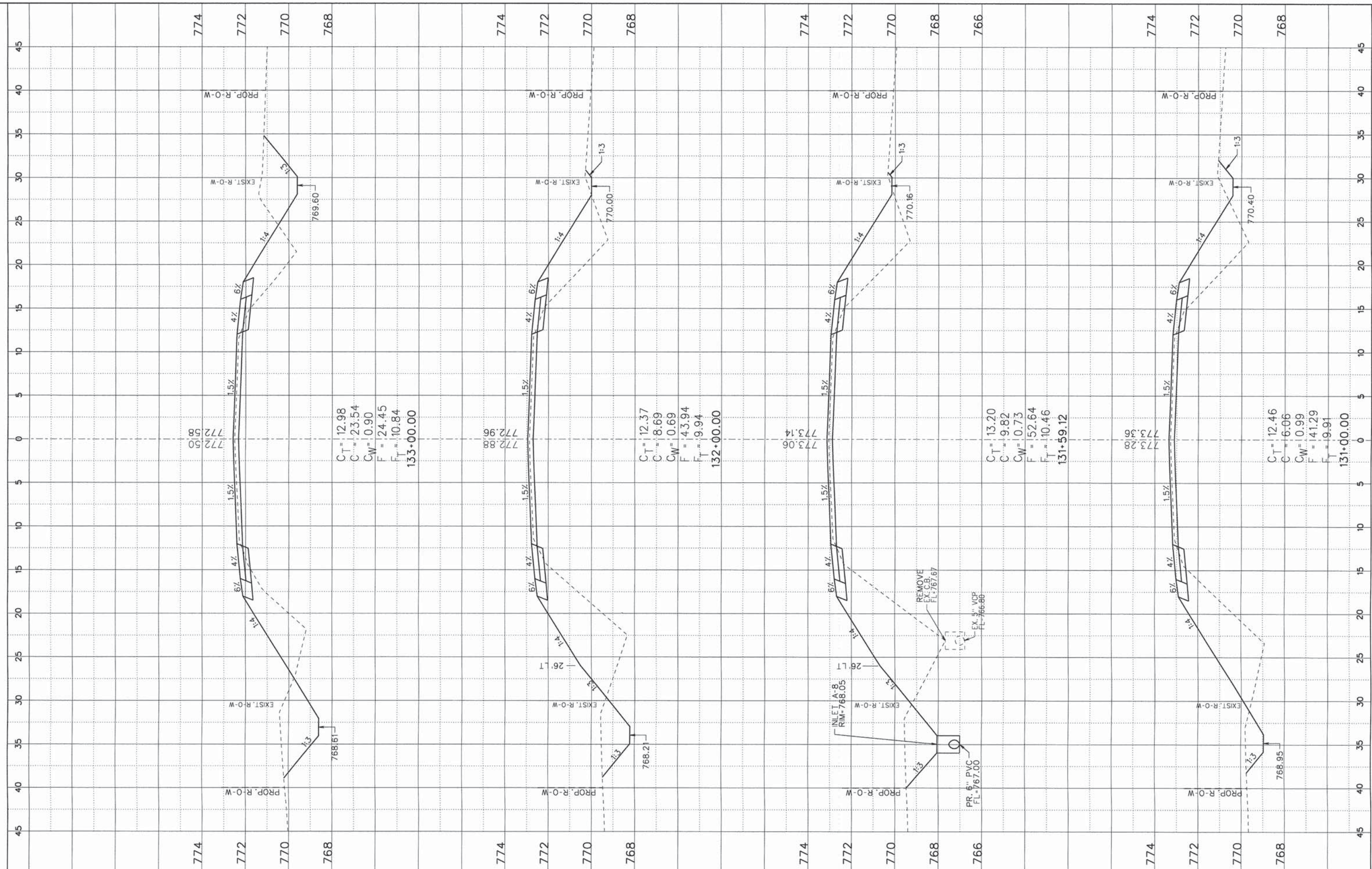
STATE OF ILLINOIS  
 DEPARTMENT OF TRANSPORTATION

CROSS SECTION SHEET

SHEET \_\_\_ OF \_\_\_ SHEETS STA. \_\_\_ TO STA. \_\_\_

F.A.S. RTE. 519	SECTION 12-00432-00-RS	COUNTY CHAMPAIGN	TOTAL SHEETS 294	SHEET NO. 139
CONTRACT NO. 91489				
ILLINOIS FED. AID PROJECT				





FILE NAME = X-sec Shts 73+00-286+00.dgn  
 PLOT SCALE = 1:120  
 PLOT DATE = 10/27/2014

USER NAME = jmarner  
 DESIGNED - EBH  
 DRAWN - KNZ  
 CHECKED - CJO/JEM  
 DATE -

REVISED -  
 REVISED -  
 REVISED -  
 REVISED -

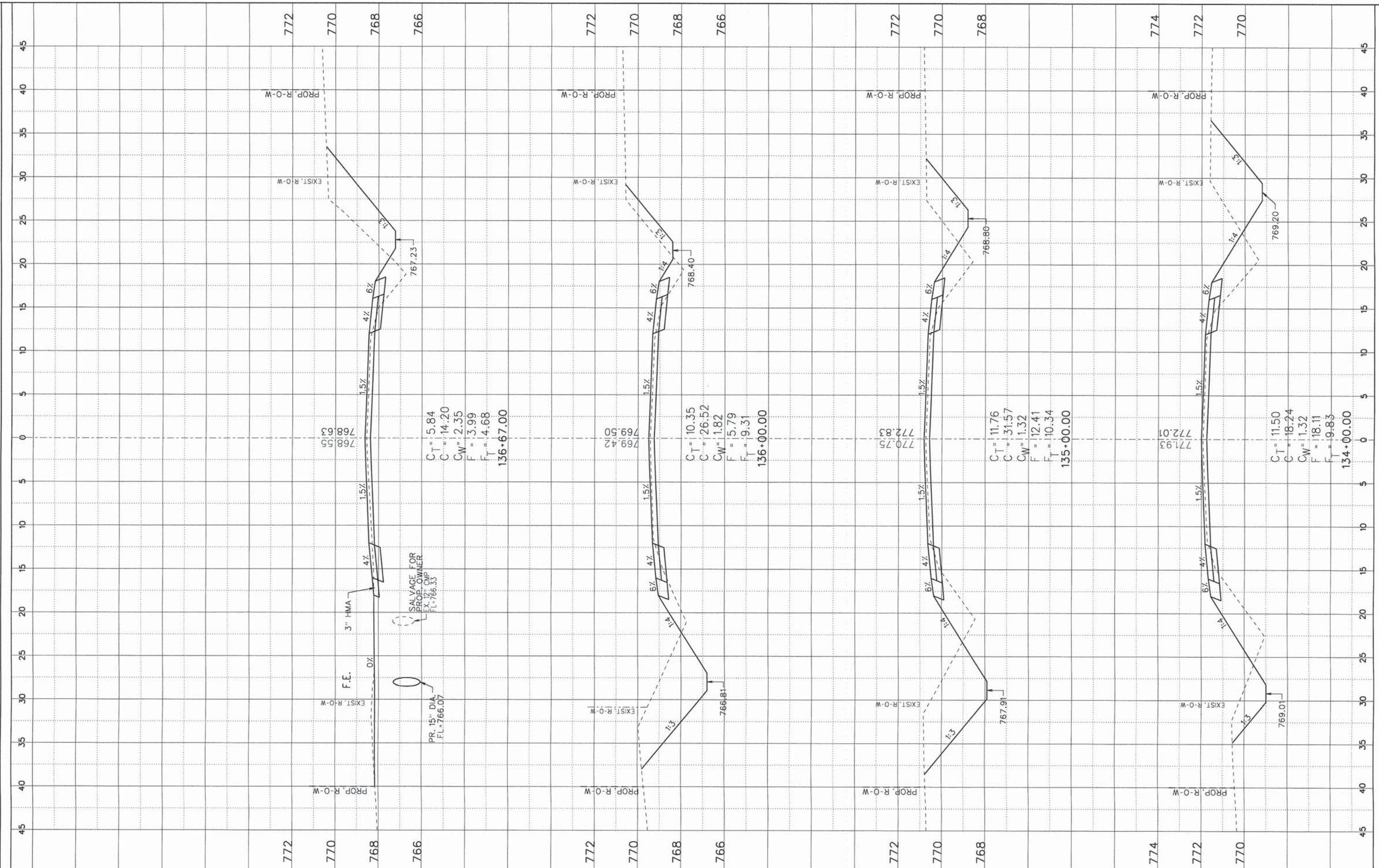
STATE OF ILLINOIS  
 DEPARTMENT OF TRANSPORTATION

CROSS SECTION SHEET

SHEET \_\_\_ OF \_\_\_ SHEETS STA. \_\_\_ TO STA. \_\_\_

F.A.S. RTE.	SECTION	COUNTY	TOTAL SHEETS	SHEET NO.
519	12-00432-00-RS	CHAMPAIGN	294	140
CONTRACT NO. 91489				
ILLINOIS FED. AID PROJECT				





FILE NAME = X-Sec Shfts 73+00-286+00.dgn  
 Default

USER NAME = jmarner  
 PLOT SCALE = 1:120  
 PLOT DATE = 10/27/2014

DESIGNED	-	EBH	REVISED	-
DRAWN	-	KNZ	REVISED	-
CHECKED	-	CJO/JEM	REVISED	-
DATE	-		REVISED	-

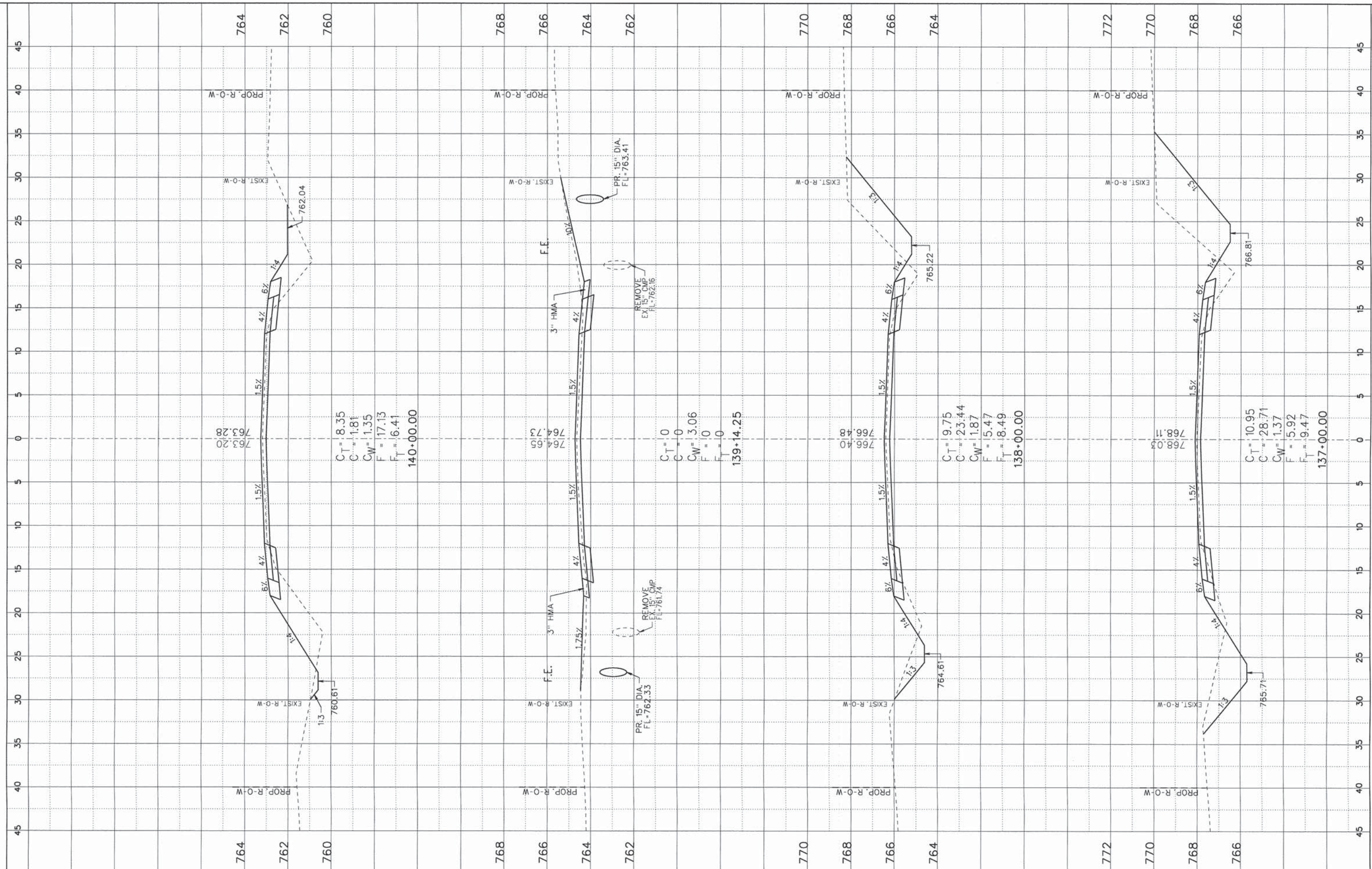
**STATE OF ILLINOIS  
 DEPARTMENT OF TRANSPORTATION**

**CROSS SECTION SHEET**

SHEET \_\_\_ OF \_\_\_ SHEETS STA. \_\_\_\_\_ TO STA. \_\_\_\_\_

F.A.S. RTE.	SECTION	COUNTY	TOTAL SHEETS	SHEET NO.
519	12-00432-00-RS	CHAMPAIGN	294	141
CONTRACT NO. 91489				
ILLINOIS FED. AID PROJECT				





$C_T = 8.35$   
 $C = 1.81$   
 $C_W = 1.35$   
 $F = 17.13$   
 $F_T = 6.41$   
 140+00.00

$C_T = 0$   
 $C = 0$   
 $C_W = 3.06$   
 $F = 0$   
 $F_T = 0$   
 139+14.25

$C_T = 9.75$   
 $C = 23.44$   
 $C_W = 1.87$   
 $F = 5.47$   
 $F_T = 8.49$   
 138+00.00

$C_T = 10.95$   
 $C = 28.71$   
 $C_W = 1.37$   
 $F = 5.92$   
 $F_T = 9.47$   
 137+00.00

FILE NAME = X-sec Shts 73+00-286+00.dgn  
 USER NAME = jmarner  
 PLOT SCALE = 1:120  
 PLOT DATE = 10/27/2014

DESIGNED - EBH	REVISED -
DRAWN - KNZ	REVISED -
CHECKED - CJO/JEM	REVISED -
DATE -	REVISED -

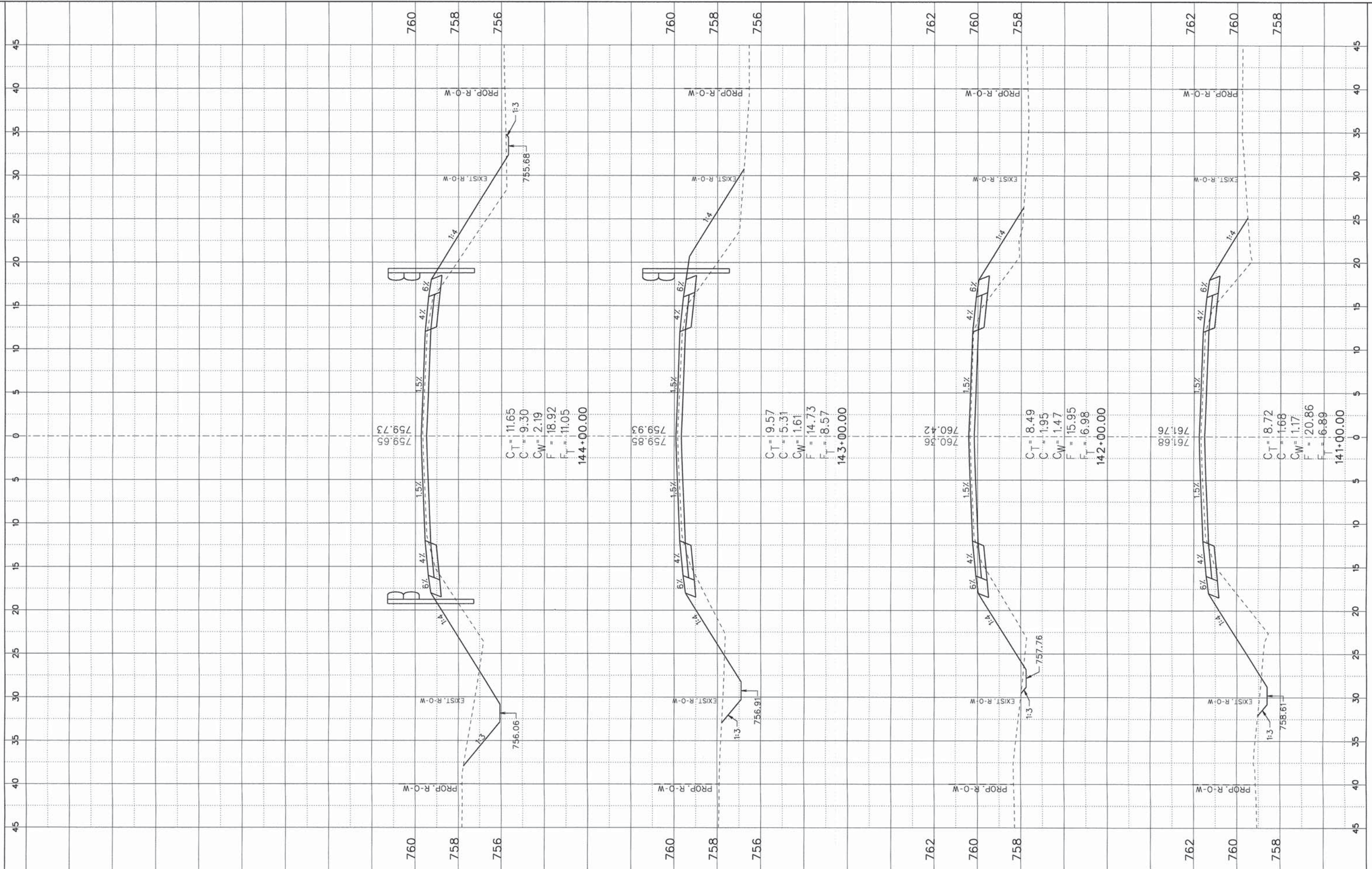
STATE OF ILLINOIS  
DEPARTMENT OF TRANSPORTATION

CROSS SECTION SHEET

SHEET \_\_\_ OF \_\_\_ SHEETS STA. \_\_\_ TO STA. \_\_\_

F.A.S. RTE. 519	SECTION 12-00432-00-R5	COUNTY CHAMPAIGN	TOTAL SHEETS 294	SHEET NO. 142
CONTRACT NO. 91489			ILLINOIS FED. AID PROJECT	





FILE NAME = X-Sec Shts 73+00-286+00.dgn  
 Default

USER NAME = jmorner  
 PLOT SCALE = 1:120  
 PLOT DATE = 10/27/2014

DESIGNED - EBH  
 DRAWN - KNZ  
 CHECKED - CJO/JEM  
 DATE -

REVISED -  
 REVISED -  
 REVISED -  
 REVISED -

**STATE OF ILLINOIS  
 DEPARTMENT OF TRANSPORTATION**

**CROSS SECTION SHEET**

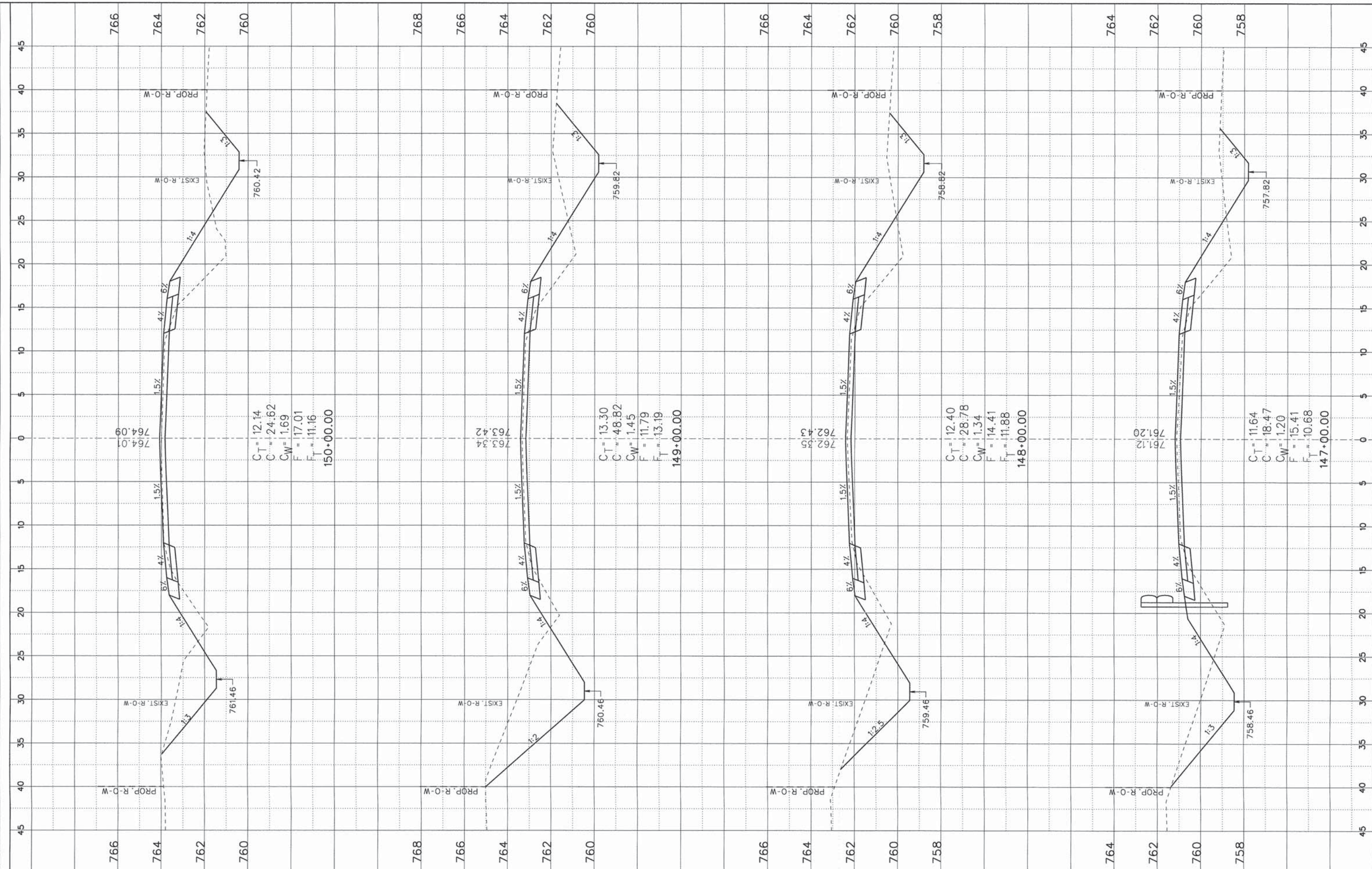
SHEET \_\_\_ OF \_\_\_ SHEETS STA. \_\_\_\_\_ TO STA. \_\_\_\_\_

F.A.S. RTE.	SECTION	COUNTY	TOTAL SHEETS	SHEET NO.
519	12-00432-00-RS	CHAMPAIGN	294	143
CONTRACT NO. 91489				
ILLINOIS FED. AID PROJECT				









$C_T = 12.14$   
 $C = 24.62$   
 $C_W = 1.69$   
 $F = 17.01$   
 $F_T = 11.16$   
**150+00.00**

$C_T = 13.30$   
 $C = 48.82$   
 $C_W = 1.45$   
 $F = 11.79$   
 $F_T = 13.19$   
**149+00.00**

$C_T = 12.40$   
 $C = 28.78$   
 $C_W = 1.34$   
 $F = 14.41$   
 $F_T = 11.88$   
**148+00.00**

$C_T = 11.64$   
 $C = 18.47$   
 $C_W = 1.20$   
 $F = 15.41$   
 $F_T = 10.68$   
**147+00.00**

FILE NAME = X-Sec Shfs 73+00-286+00.dgn  
 USER NAME = jmarner  
 PLOT SCALE = 1:120  
 PLOT DATE = 10/27/2014

DESIGNED - EBH  
 DRAWN - KNZ  
 CHECKED - CJO/JEM  
 DATE -

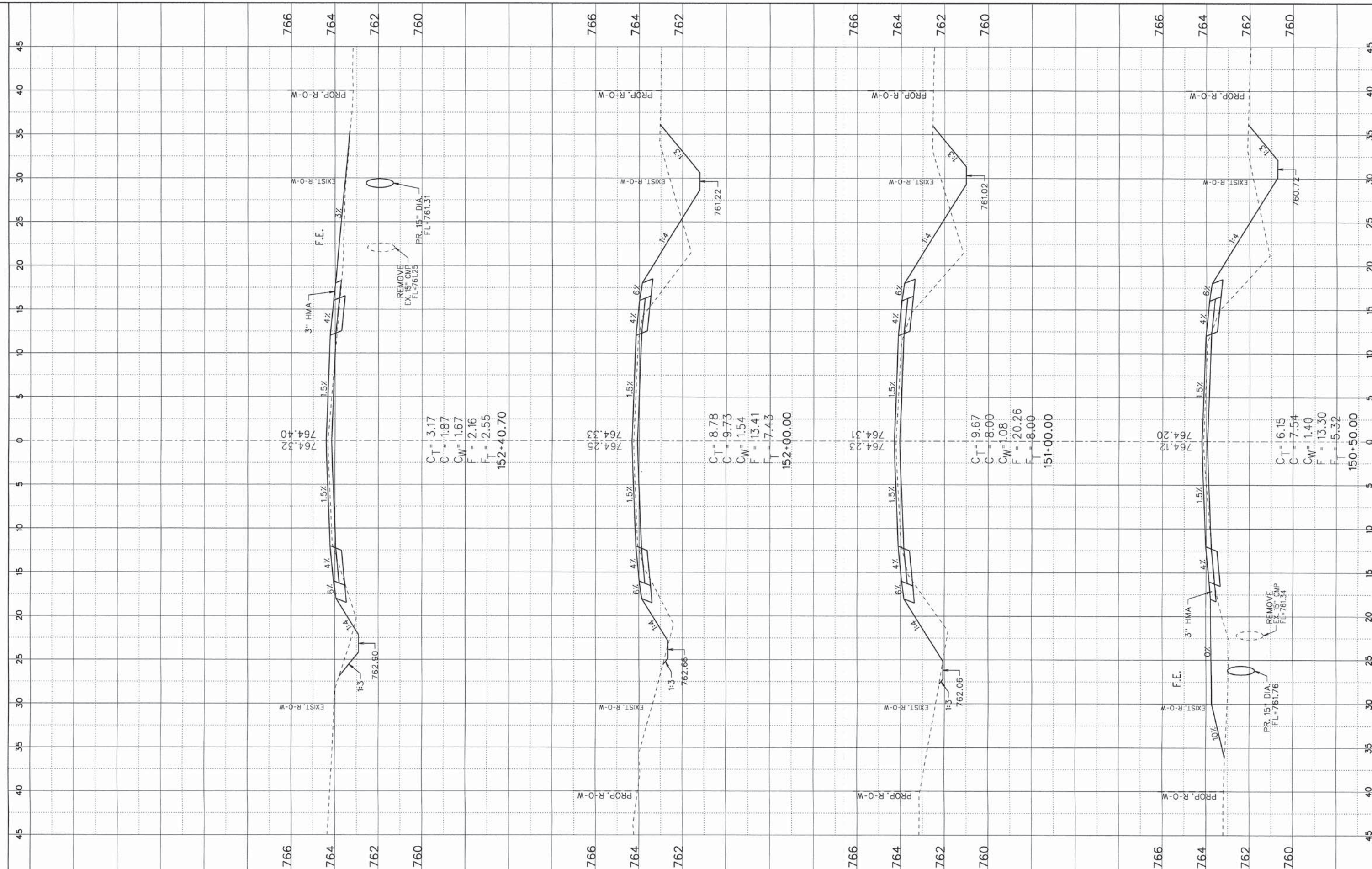
REVISED -  
 REVISED -  
 REVISED -  
 REVISED -

**STATE OF ILLINOIS**  
**DEPARTMENT OF TRANSPORTATION**

**CROSS SECTION SHEET**  
 SHEET \_\_\_ OF \_\_\_ SHEETS STA. \_\_\_ TO STA. \_\_\_

F.A.S. RTE.	SECTION	COUNTY	TOTAL SHEETS	SHEET NO.
519	12-00432-00-RS	CHAMPAIGN	294	145
CONTRACT NO. 91489				
ILLINOIS FED. AID PROJECT				





$C_T = 3.17$   
 $C = 1.87$   
 $C_W = 1.67$   
 $F = 2.16$   
 $F_T = 2.55$   
**152+40.70**

$C_T = 8.78$   
 $C = 9.73$   
 $C_W = 1.54$   
 $F = 13.41$   
 $F_T = 7.43$   
**152+00.00**

$C_T = 9.67$   
 $C = 8.00$   
 $C_W = 1.08$   
 $F = 20.26$   
 $F_T = 8.00$   
**151+00.00**

$C_T = 6.15$   
 $C = 7.54$   
 $C_W = 1.40$   
 $F = 13.30$   
 $F_T = 5.32$   
**150+50.00**

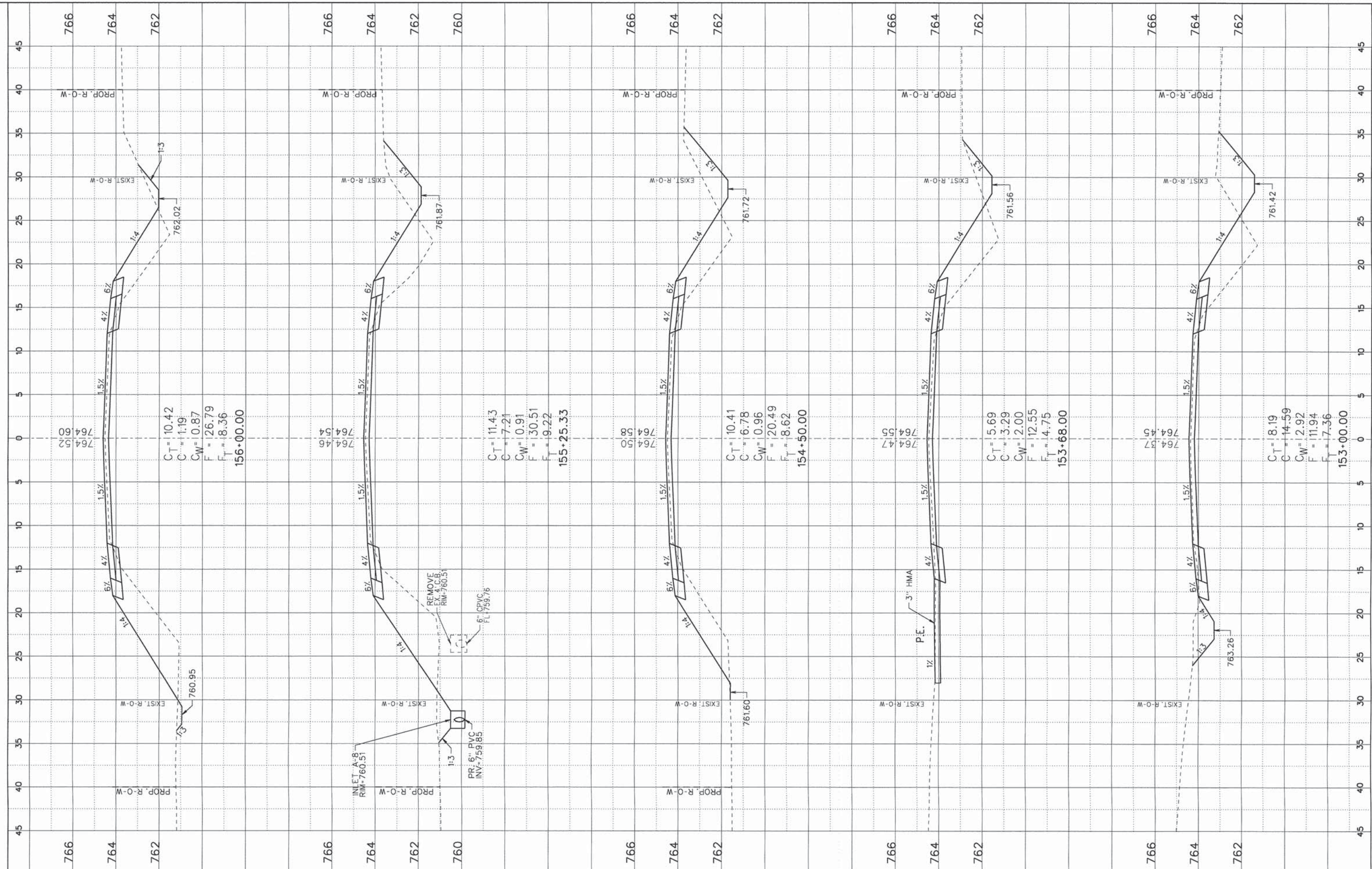
FILE NAME = X-Sec Shts 73+00-286+00.dgn	USER NAME = jmarner	DESIGNED - EBH	REVISED -
Default	PLOT SCALE = 1:120	DRAWN - KNZ	REVISED -
	PLOT DATE = 10/27/2014	CHECKED - CJO/JEM	REVISED -
		DATE -	REVISED -

**STATE OF ILLINOIS**  
**DEPARTMENT OF TRANSPORTATION**

**CROSS SECTION SHEET**  
 SHEET \_\_\_ OF \_\_\_ SHEETS STA. \_\_\_\_\_ TO STA. \_\_\_\_\_

F.A.S. RTE. 519	SECTION 12-00432-00-R5	COUNTY CHAMPAIGN	TOTAL SHEETS 294	SHEET NO. 146
CONTRACT NO. 91489				
ILLINOIS FED. AID PROJECT				





$C_T = 10.42$   
 $C = 1.19$   
 $C_W = 0.87$   
 $F = 26.79$   
 $F_T = 18.36$   
**156+00.00**

$C_T = 11.43$   
 $C = 7.21$   
 $C_W = 0.91$   
 $F = 30.51$   
 $F_T = 19.22$   
**155+25.33**

$C_T = 10.41$   
 $C = 16.78$   
 $C_W = 0.96$   
 $F = 20.49$   
 $F_T = 8.62$   
**154+50.00**

$C_T = 15.69$   
 $C = 3.29$   
 $C_W = 2.00$   
 $F = 12.55$   
 $F_T = 14.75$   
**153+68.00**

$C_T = 18.19$   
 $C = 14.59$   
 $C_W = 2.92$   
 $F = 11.94$   
 $F_T = 7.36$   
**153+00.00**

REMOVE  
 EX. 4" C.S.  
 RIM=760.5

6" CPVC  
 FL=759.76

INLET A-8  
 RIM=760.51

PR: 6" PVC  
 INV=759.85

3" HMA  
 P.E.

FILE NAME = X-Sec Shts 73+00-286+00.dgn  
 Default

USER NAME = jgarner  
 PLOT SCALE = 1:120  
 PLOT DATE = 10/27/2014

DESIGNED - EBH  
 DRAWN - KNZ  
 CHECKED - CJO/JEM  
 DATE -

REVISED -  
 REVISED -  
 REVISED -  
 REVISED -

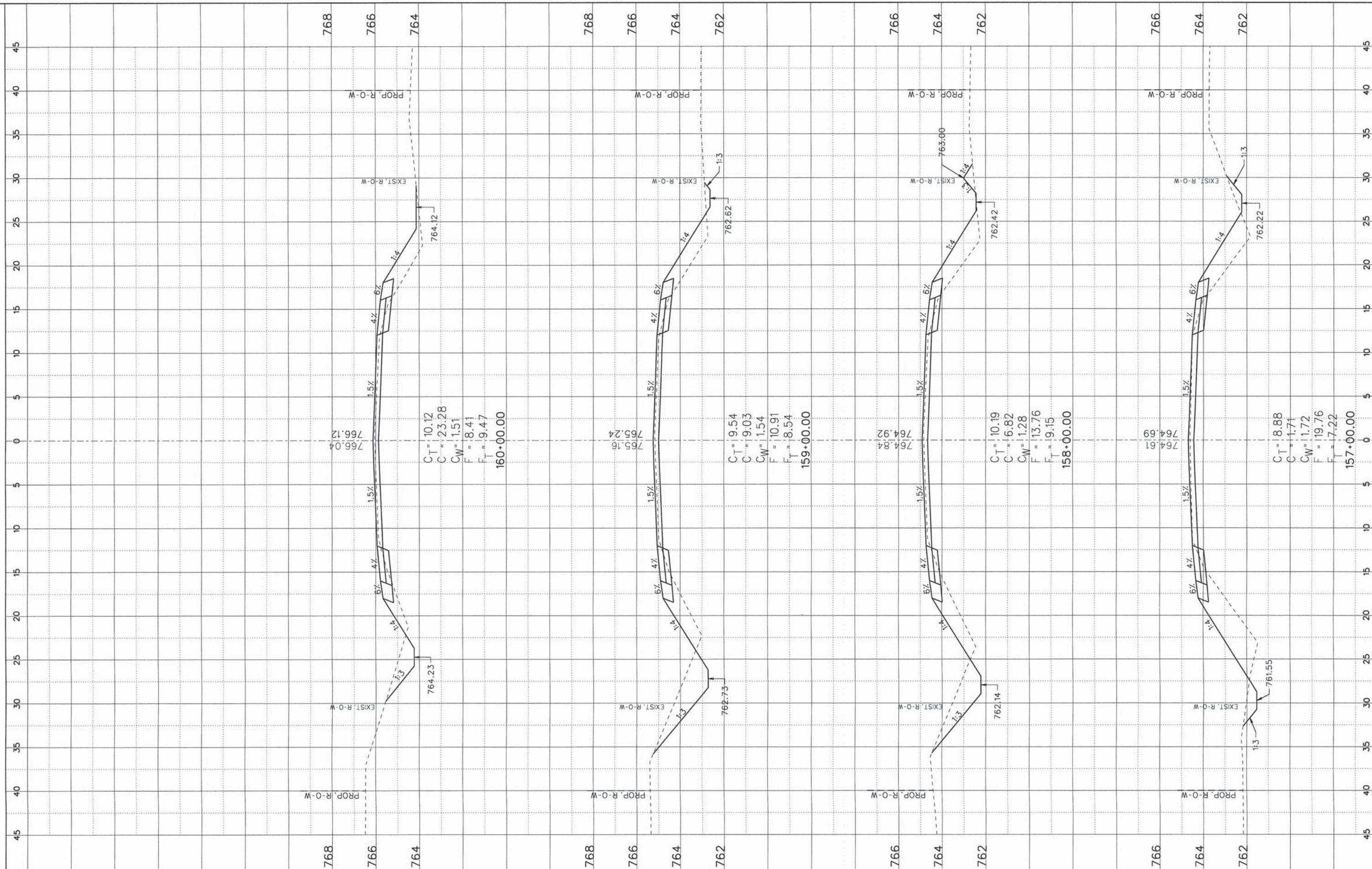
**STATE OF ILLINOIS  
 DEPARTMENT OF TRANSPORTATION**

**CROSS SECTION SHEET**

SHEET \_\_\_ OF \_\_\_ SHEETS STA. \_\_\_ TO STA. \_\_\_

F.A.S. RTE. 519	SECTION 12-00432-00-RS	COUNTY CHAMPAIGN	TOTAL SHEETS 294	SHEET NO. 147
CONTRACT NO. 91489			ILLINOIS FED. AID PROJECT	





$C_T = 10.12$   
 $C = 23.28$   
 $CW = 1.51$   
 $F = 8.41$   
 $F_T = 9.47$   
**160+00.00**

$C_T = 9.54$   
 $C = 9.03$   
 $CW = 1.54$   
 $F = 10.91$   
 $F_T = 8.54$   
**159+00.00**

$C_T = 10.19$   
 $C = 6.82$   
 $CW = 1.28$   
 $F = 13.76$   
 $F_T = 19.15$   
**158+00.00**

$C_T = 8.88$   
 $C = 1.71$   
 $CW = 1.72$   
 $F = 19.76$   
 $F_T = 7.22$   
**157+00.00**

**STATE OF ILLINOIS  
DEPARTMENT OF TRANSPORTATION**

**CROSS SECTION SHEET**

FILE NAME = X-Sec Shts 73+00-286+00.dgn  
 USER NAME = jnarner  
 PLOT SCALE = 1:120  
 PLOT DATE = 10/27/2014

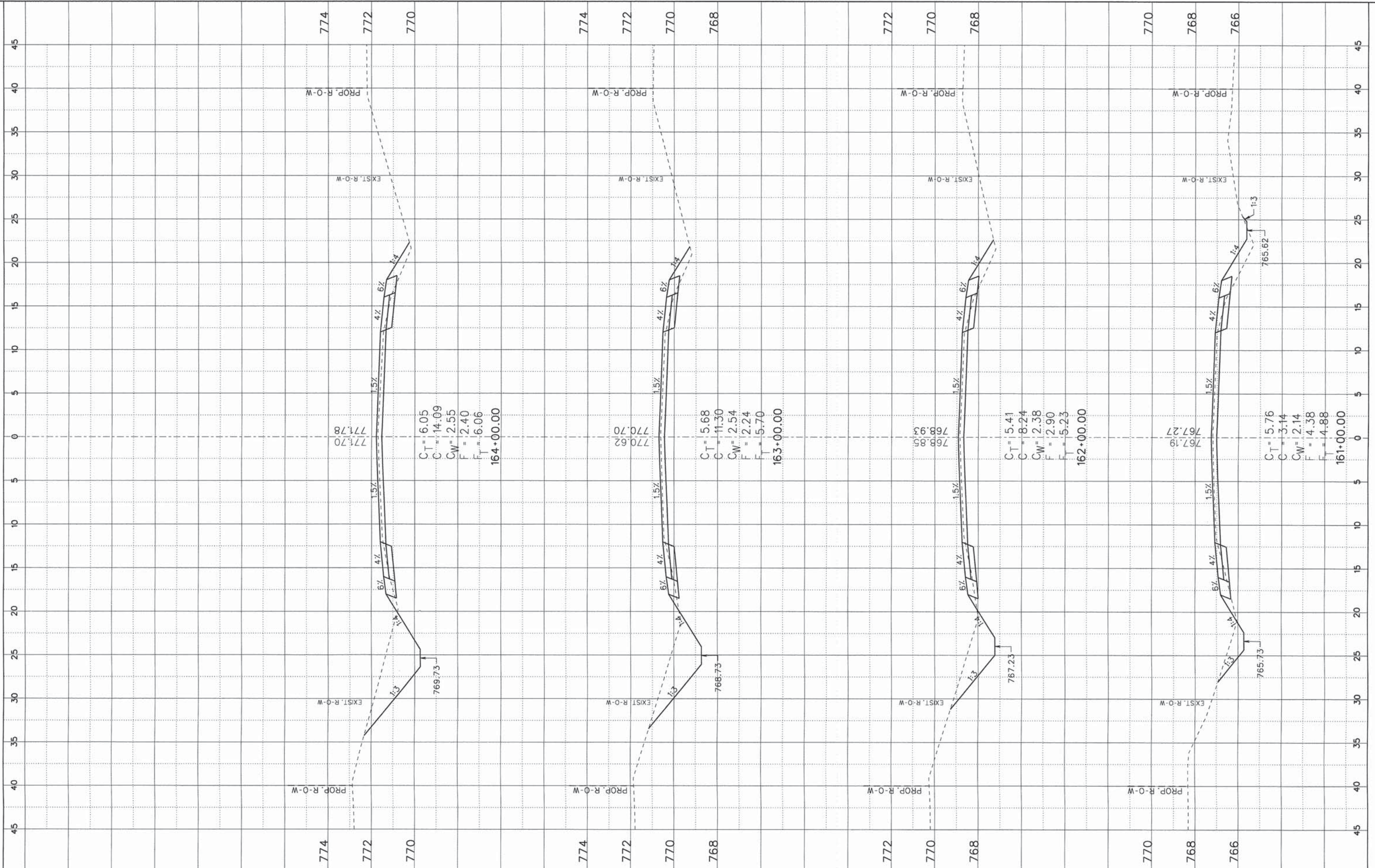
DESIGNED - EBH  
 DRAWN - KNZ  
 CHECKED - CJO/JEM  
 DATE -

REVISED -  
 REVISED -  
 REVISED -  
 REVISED -

SHEET \_\_\_ OF \_\_\_ SHEETS STA. \_\_\_\_\_ TO STA. \_\_\_\_\_

F.A.S. RTE.	SECTION	COUNTY	TOTAL SHEETS	SHEET NO.
519	12-00432-00-RS	CHAMPAIGN	294	148
CONTRACT NO. 91489				
ILLINOIS FED. AID PROJECT				





FILE NAME = X-sec Shts 73+80-286+80.dgn  
Default

USER NAME = jgerner  
PLOT SCALE = 1:120  
PLOT DATE = 10/27/2014

DESIGNED - EBH  
DRAWN - KNZ  
CHECKED - CJO/JEM  
DATE -

REVISED -  
REVISED -  
REVISED -  
REVISED -

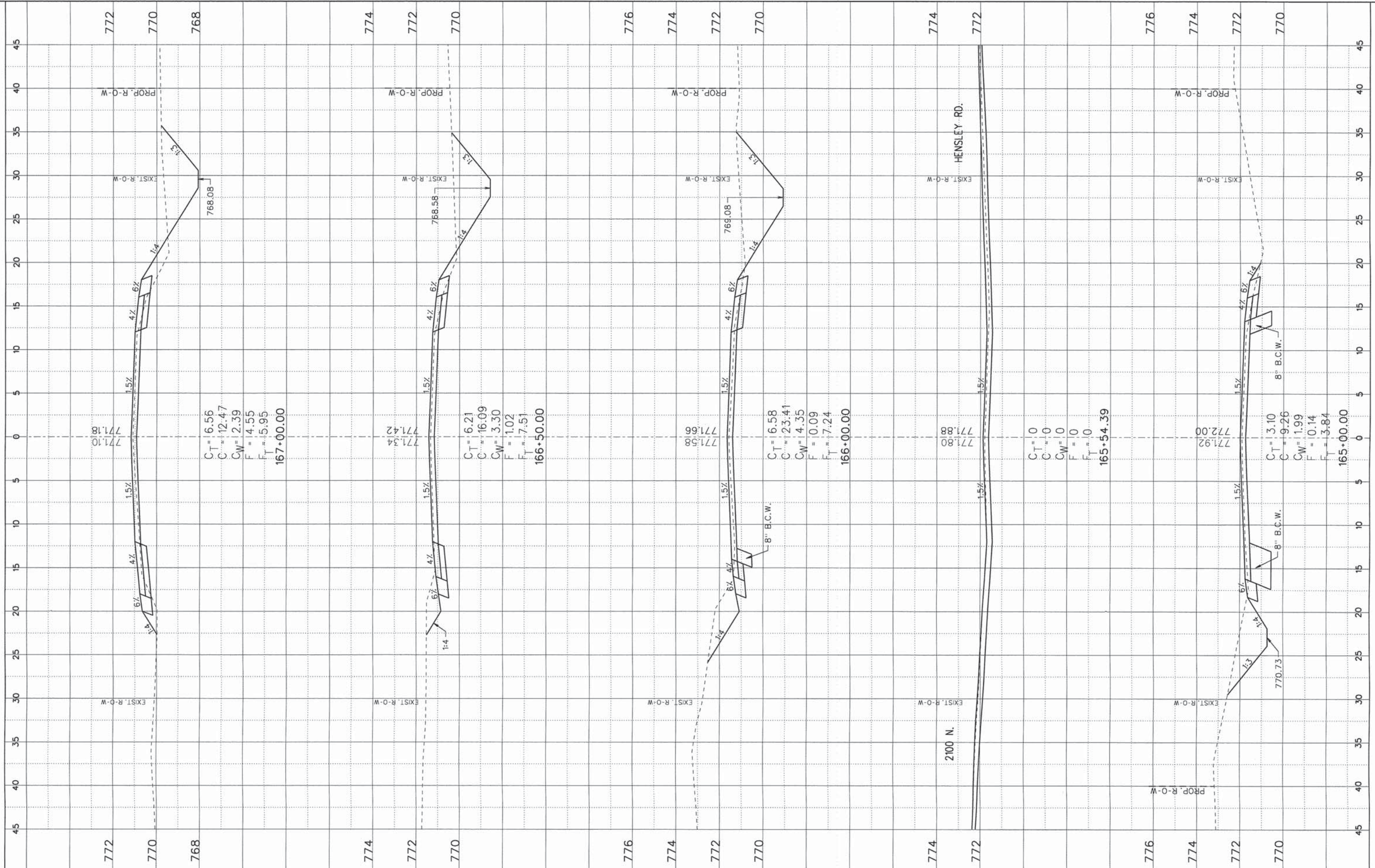
STATE OF ILLINOIS  
DEPARTMENT OF TRANSPORTATION

CROSS SECTION SHEET

SHEET OF SHEETS STA. TO STA.

F.A.S. RTE.	SECTION	COUNTY	TOTAL SHEETS	SHEET NO.
519	12-00432-00-R5	CHAMPAIGN	294	149
CONTRACT NO. 91489				
ILLINOIS FED. AID PROJECT				





$C_T = 16.56$   
 $C = 12.47$   
 $C_W = 2.39$   
 $F = 14.55$   
 $F_T = 5.95$   
**167+00.00**

$C_T = 16.21$   
 $C = 16.09$   
 $C_W = 3.30$   
 $F = 11.02$   
 $F_T = 7.51$   
**166+50.00**

$C_T = 16.58$   
 $C = 23.41$   
 $C_W = 14.35$   
 $F = 10.09$   
 $F_T = 7.24$   
**166+00.00**

$C_T = 10$   
 $C = 10$   
 $C_W = 10$   
 $F = 10$   
 $F_T = 10$   
**165+54.39**

$C_T = 13.10$   
 $C = 9.26$   
 $C_W = 11.99$   
 $F = 10.14$   
 $F_T = 3.84$   
**165+00.00**

FILE NAME = X-Sec Shts 73+00-286+00.dgn  
 Default

USER NAME = jnerner  
 PLOT SCALE = 1:120  
 PLOT DATE = 10/27/2014

DESIGNED - EBH  
 DRAWN - KNZ  
 CHECKED - CJO/JEM  
 DATE -

REVISED -  
 REVISED -  
 REVISED -  
 REVISED -

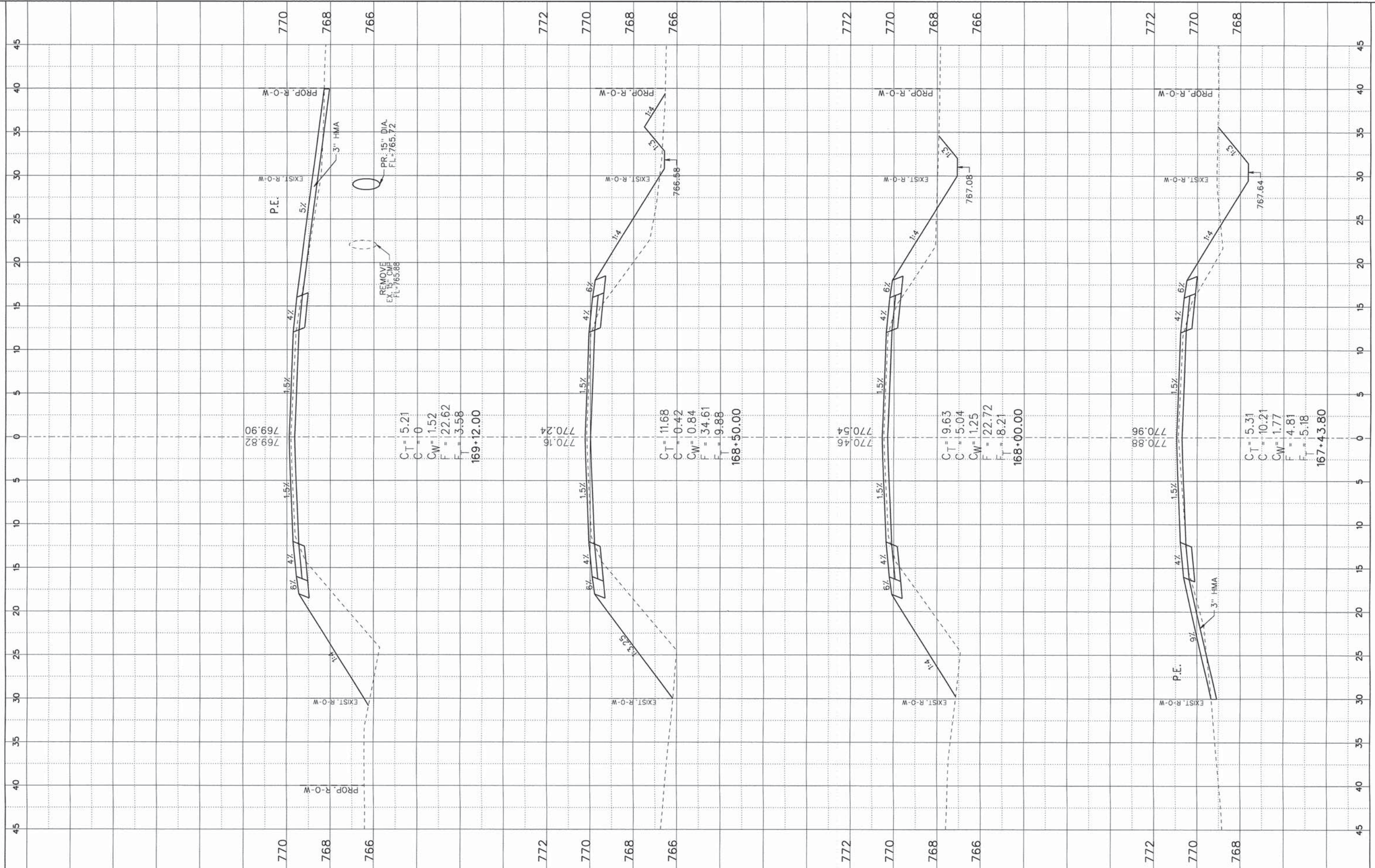
**STATE OF ILLINOIS  
 DEPARTMENT OF TRANSPORTATION**

**CROSS SECTION SHEET**

SHEET \_\_\_ OF \_\_\_ SHEETS STA. \_\_\_ TO STA. \_\_\_

F.A.S. RTE. 519	SECTION 12-00432-00-RS	COUNTY CHAMPAIGN	TOTAL SHEETS 294	SHEET NO. 150
CONTRACT NO. 91489				
ILLINOIS FED. AID PROJECT				





$C_T = 5.21$   
 $C = 0$   
 $C_W = 1.52$   
 $F = 22.62$   
 $F_T = 3.58$   
**169+12.00**

$C_T = 11.68$   
 $C = 0.42$   
 $C_W = 0.84$   
 $F = 34.61$   
 $F_T = 9.88$   
**168+50.00**

$C_T = 9.63$   
 $C = 5.04$   
 $C_W = 1.25$   
 $F = 22.72$   
 $F_T = 8.21$   
**168+00.00**

$C_T = 5.31$   
 $C = 10.21$   
 $C_W = 1.77$   
 $F = 4.81$   
 $F_T = 5.18$   
**167+43.80**

FILE NAME = X-Sec Shts 73+00-286+00.dgn  
 Default

USER NAME = jmarner  
 PLOT SCALE = 1:120  
 PLOT DATE = 10/27/2014

DESIGNED - EBH  
 DRAWN - KNZ  
 CHECKED - CJO/JEM  
 DATE -

REVISED -  
 REVISED -  
 REVISED -  
 REVISED -

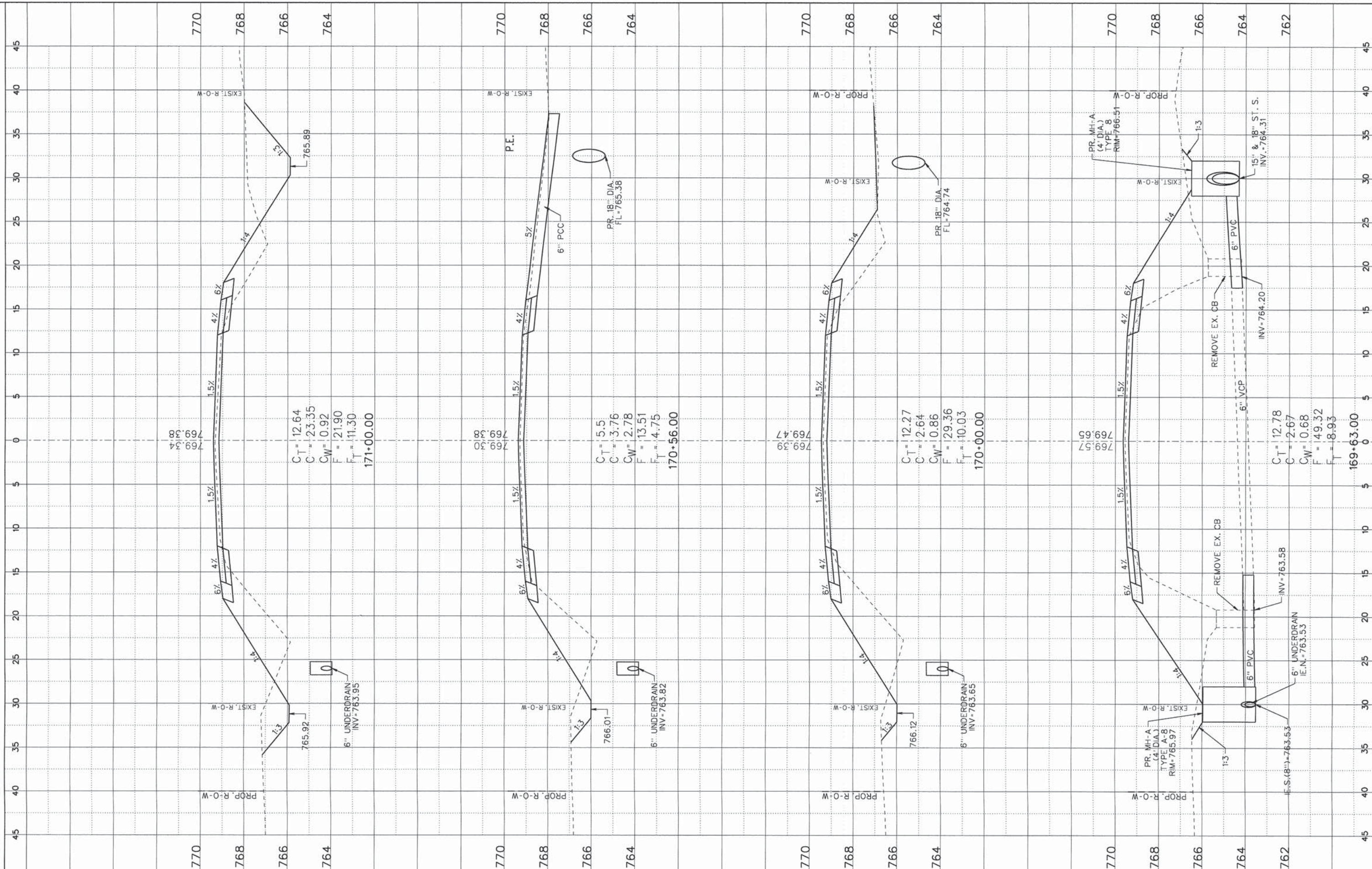
**STATE OF ILLINOIS**  
**DEPARTMENT OF TRANSPORTATION**

**CROSS SECTION SHEET**

SHEET \_\_\_ OF \_\_\_ SHEETS STA. \_\_\_\_\_ TO STA. \_\_\_\_\_

F.A.S. RTE. 519	SECTION 12-00432-00-RS	COUNTY CHAMPAIGN	TOTAL SHEETS 294	SHEET NO. 151
CONTRACT NO. 91489				
ILLINOIS FED. AID PROJECT				





$C_T = 12.64$   
 $C = 23.35$   
 $C_W = 0.92$   
 $F = 21.90$   
 $F_T = 11.30$   
 171+00.00

$C_T = 5.5$   
 $C = 3.76$   
 $C_W = 2.78$   
 $F = 13.51$   
 $F_T = 4.75$   
 170+56.00

$C_T = 12.27$   
 $C = 2.64$   
 $C_W = 0.86$   
 $F = 29.36$   
 $F_T = 10.03$   
 170+00.00

$C_T = 12.78$   
 $C = 2.67$   
 $C_W = 0.68$   
 $F = 49.32$   
 $F_T = 8.93$   
 169+63.00

FILE NAME = X-Sec Shts 73+00-286+00.dgn  
 Default

USER NAME = jmorner  
 PLOT SCALE = 1/4"=1'-0"  
 PLOT DATE = 10/27/2014

DESIGNED - EBH  
 DRAWN - KNZ  
 CHECKED - CJO/JEM  
 DATE -

REVISED -  
 REVISED -  
 REVISED -  
 REVISED -

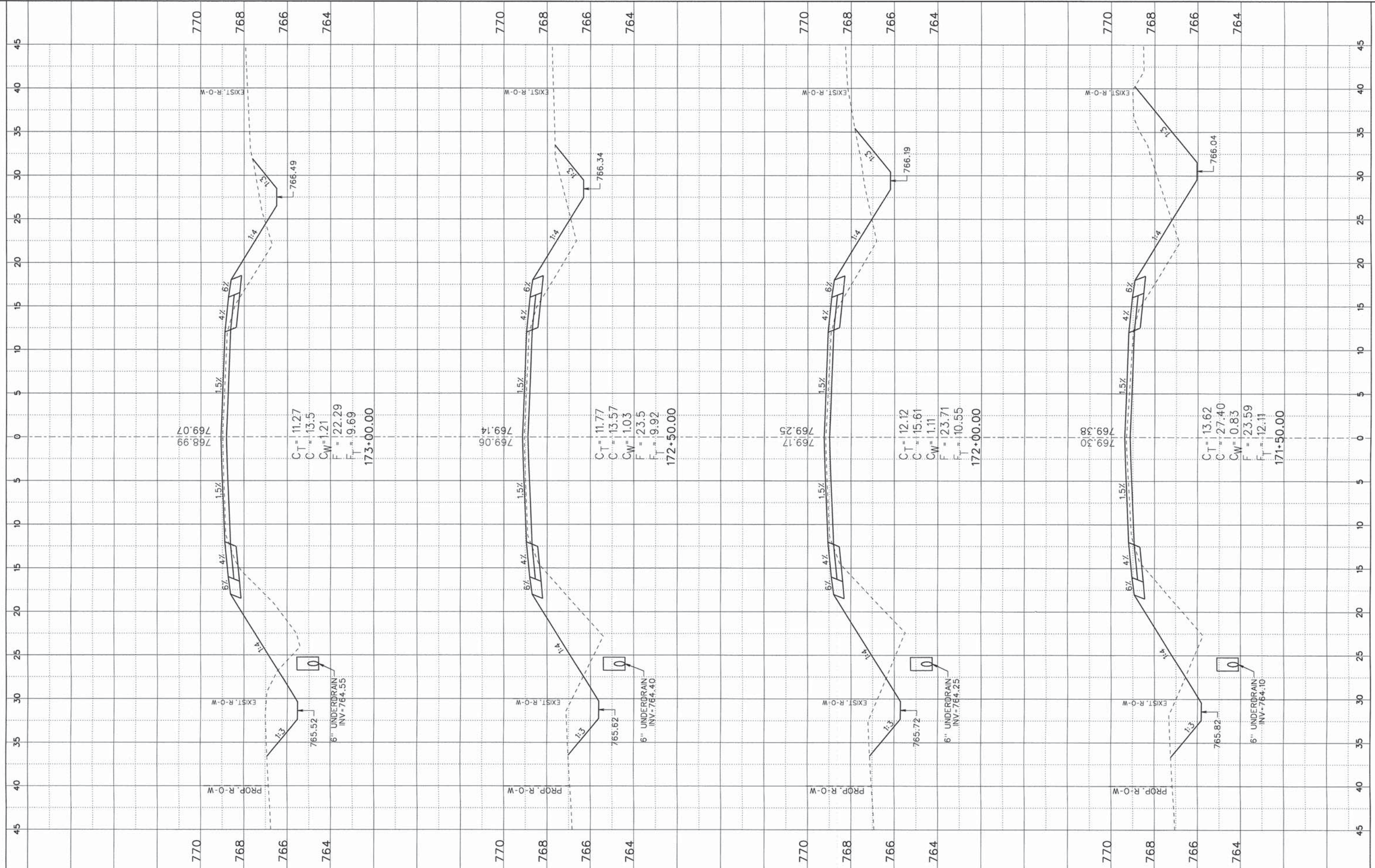
**STATE OF ILLINOIS**  
**DEPARTMENT OF TRANSPORTATION**

**CROSS SECTION SHEET**

SHEET OF SHEETS STA. TO STA.

F.A.S. RTE.	SECTION	COUNTY	TOTAL SHEETS	SHEET NO.
519	12-00432-00-RS	CHAMPAIGN	294	152
CONTRACT NO. 91489				
ILLINOIS FED. AID PROJECT				





FILE NAME =  
 X-sec Shts 73+00-286+00.dgn  
 Default

USER NAME = jmarner  
 PLOT SCALE = 1:120  
 PLOT DATE = 10/27/2014

DESIGNED - EBH  
 DRAWN - KNZ  
 CHECKED - CJO/JEM  
 DATE -

REVISED -  
 REVISED -  
 REVISED -  
 REVISED -

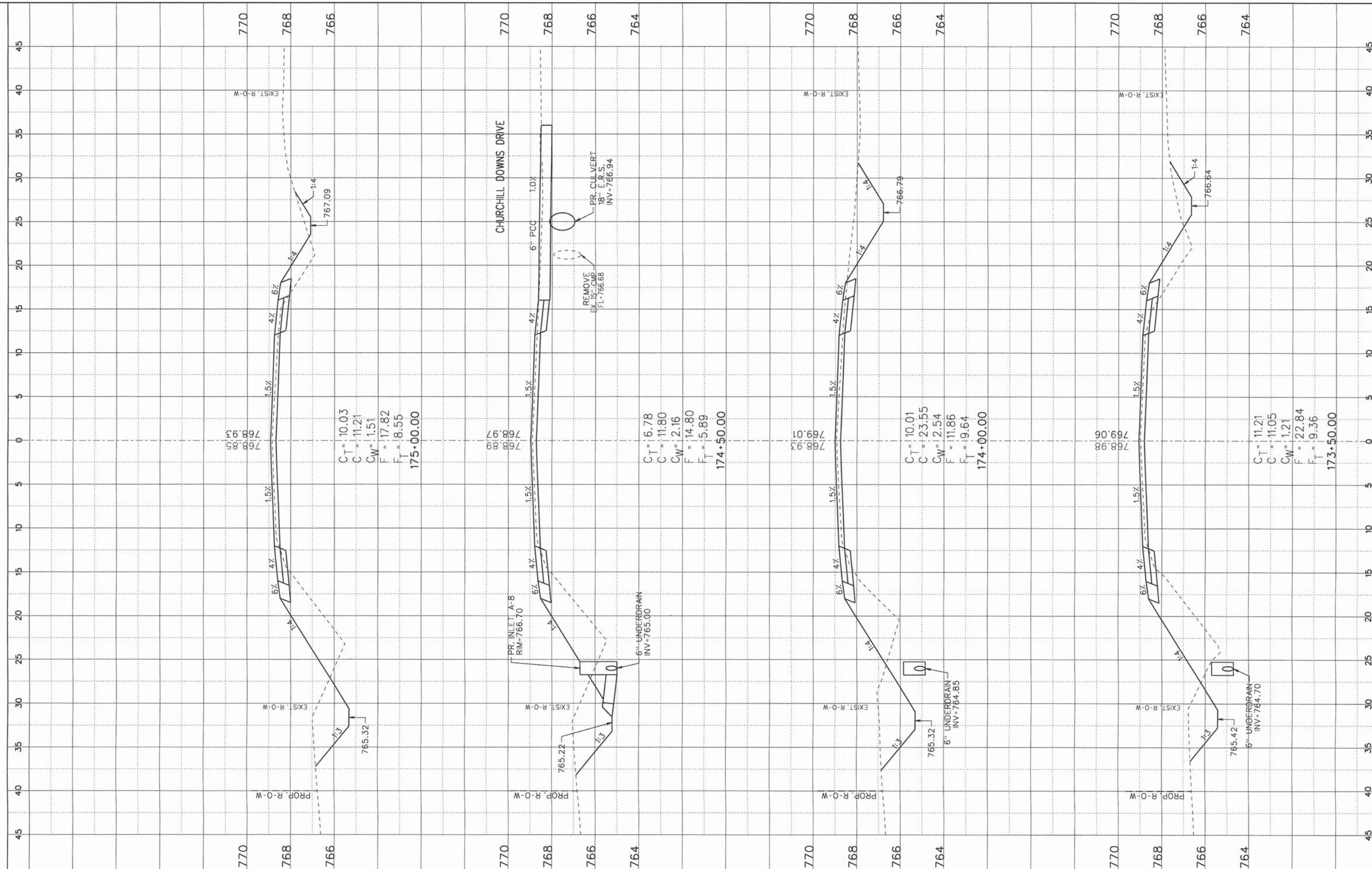
STATE OF ILLINOIS  
 DEPARTMENT OF TRANSPORTATION

CROSS SECTION SHEET

SHEET OF SHEETS STA. TO STA.

F.A.S. RTE.	SECTION	COUNTY	TOTAL SHEETS	SHEET NO.
519	12-00432-00-RS	CHAMPAIGN	294	153
CONTRACT NO. 91489				
[ILLINOIS] FED. AID PROJECT				





$C_T = 10.03$   
 $C = 11.21$   
 $C_W = 1.51$   
 $F = 17.82$   
 $F_T = 8.55$   
**175+00.00**

$C_T = 6.78$   
 $C = 11.80$   
 $C_W = 2.16$   
 $F = 14.80$   
 $F_T = 5.89$   
**174+50.00**

$C_T = 10.01$   
 $C = 23.55$   
 $C_W = 2.54$   
 $F = 11.86$   
 $F_T = 9.64$   
**174+00.00**

$C_T = 11.21$   
 $C = 11.05$   
 $C_W = 1.21$   
 $F = 22.84$   
 $F_T = 9.36$   
**173+50.00**

FILE NAME = X-Sec Shts 73+00-286+00.dgn  
 Default

USER NAME = jmorner  
 PLOT SCALE = 1:120  
 PLOT DATE = 10/27/2014

DESIGNED - EBH  
 DRAWN - KNZ  
 CHECKED - CJO/JEM  
 DATE -

REVISED -  
 REVISED -  
 REVISED -  
 REVISED -

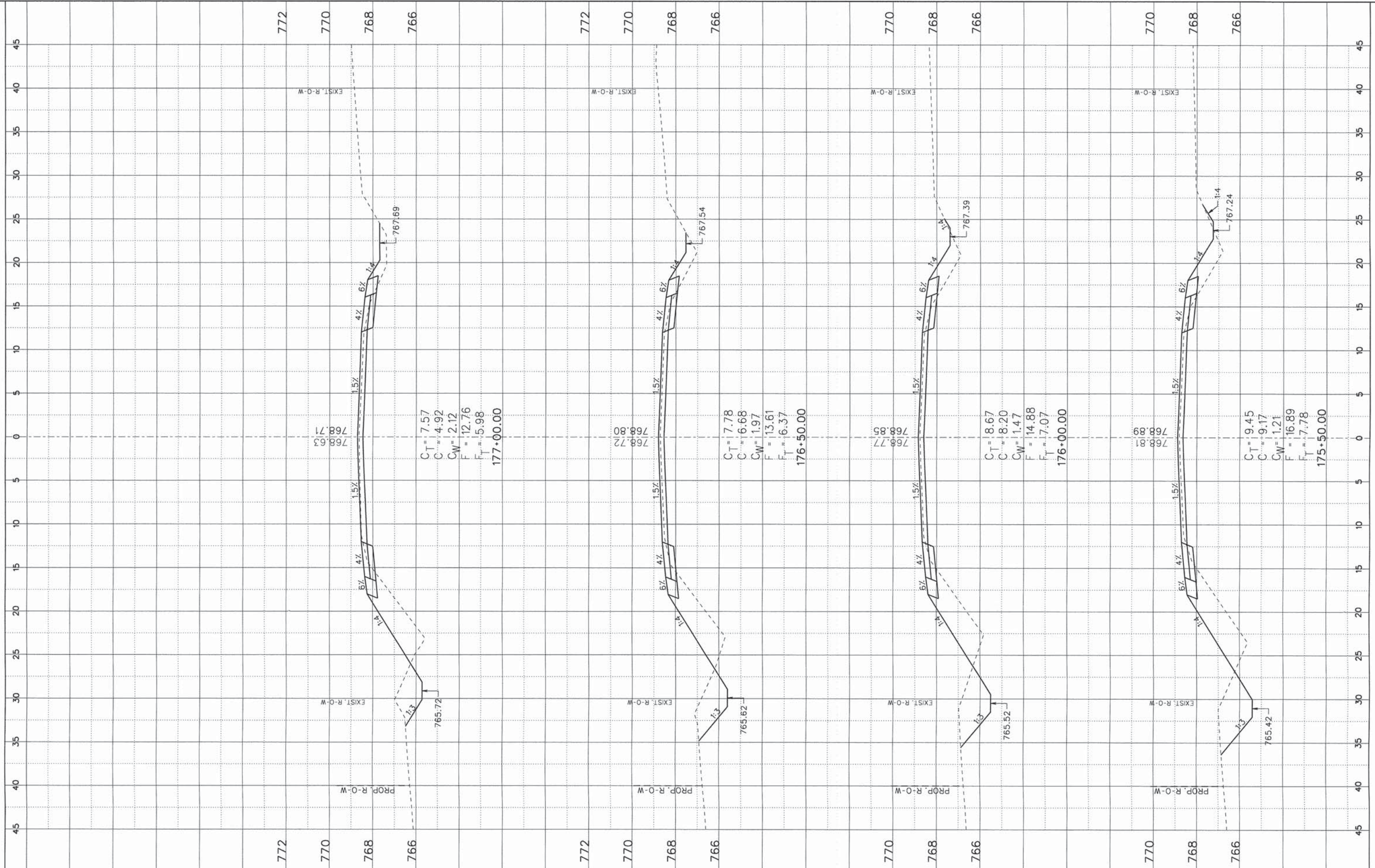
**STATE OF ILLINOIS  
 DEPARTMENT OF TRANSPORTATION**

**CROSS SECTION SHEET**

SHEET \_\_\_ OF \_\_\_ SHEETS STA. \_\_\_ TO STA. \_\_\_

F.A.S. RTE. 519	SECTION 12-00432-00-RS	COUNTY CHAMPAIGN	TOTAL SHEETS 294	SHEET NO. 154
CONTRACT NO. 91489			ILLINOIS FED. AID PROJECT	





FILE NAME = X-Sec Shts 73+00-286+00.dgn  
 Default

USER NAME = jmarinar  
 PLOT SCALE = 1/120  
 PLOT DATE = 10/27/2014

DESIGNED - EBH  
 DRAWN - KNZ  
 CHECKED - CJO/JEM  
 DATE -

REVISED -  
 REVISED -  
 REVISED -  
 REVISED -

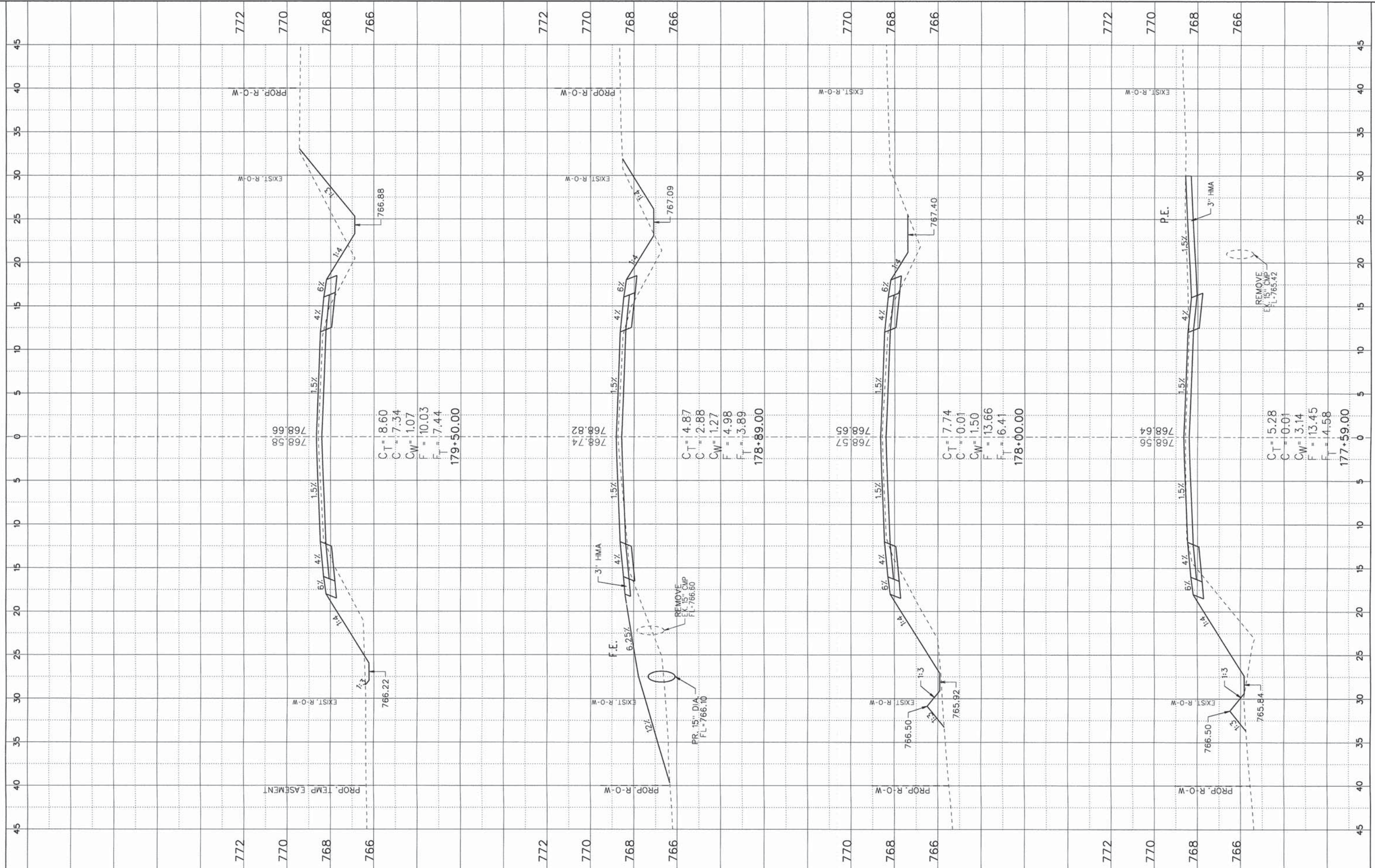
**STATE OF ILLINOIS  
 DEPARTMENT OF TRANSPORTATION**

**CROSS SECTION SHEET**

SHEET \_\_\_ OF \_\_\_ SHEETS STA. \_\_\_ TO STA. \_\_\_

F.A.S. RTE. 519	SECTION 12-00432-00-RS	COUNTY CHAMPAIGN	TOTAL SHEETS 294	SHEET NO. 155
CONTRACT NO. 91489				
ILLINOIS FED. AID PROJECT				





FILE NAME = X-sec Shts 73+00-286+00.dgn  
 USER NAME = jmarner  
 PLOT SCALE = 1:120  
 PLOT DATE = 10/27/2014

DESIGNED - EBH  
 DRAWN - KNZ  
 CHECKED - CJO/JEM  
 DATE -

REVISED -  
 REVISED -  
 REVISED -  
 REVISED -

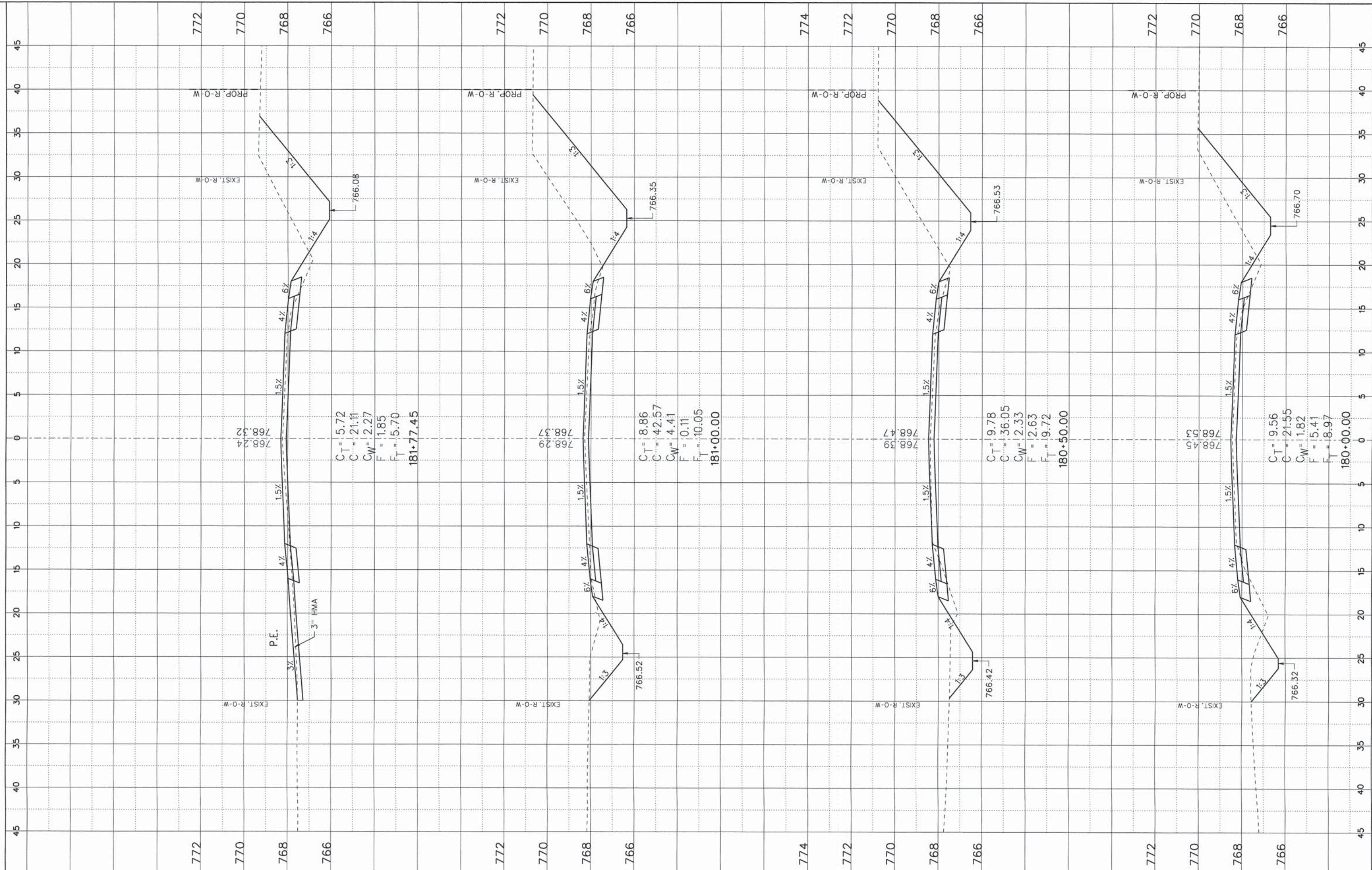
**STATE OF ILLINOIS  
 DEPARTMENT OF TRANSPORTATION**

**CROSS SECTION SHEET**

SHEET \_\_\_ OF \_\_\_ SHEETS STA. \_\_\_ TO STA. \_\_\_

F.A.S. RTE. 519	SECTION 12-00432-00-RS	COUNTY CHAMPAIGN	TOTAL SHEETS 294	SHEET NO. 156
CONTRACT NO. 91489				
ILLINOIS FED. AID PROJECT				





$C_T = 5.72$   
 $C = 21.11$   
 $C_W = 2.27$   
 $F = 1.85$   
 $F_T = 5.70$   
**181+77.45**

$C_T = 8.86$   
 $C = 42.57$   
 $C_W = 4.41$   
 $F = 10.11$   
 $F_T = 10.05$   
**181+00.00**

$C_T = 9.78$   
 $C = 36.05$   
 $C_W = 2.33$   
 $F = 2.63$   
 $F_T = 9.72$   
**180+50.00**

$C_T = 9.56$   
 $C = 21.55$   
 $C_W = 1.82$   
 $F = 5.41$   
 $F_T = 8.97$   
**180+00.00**

FILE NAME =  
 X-Sec Shts 73+00-286+00.dgn  
 Default

USER NAME = jmarner  
 PLOT SCALE = 1:120  
 PLOT DATE = 10/27/2014

DESIGNED - EBH  
 DRAWN - KNZ  
 CHECKED - CJO/JEM  
 DATE -

REVISED -  
 REVISED -  
 REVISED -  
 REVISED -

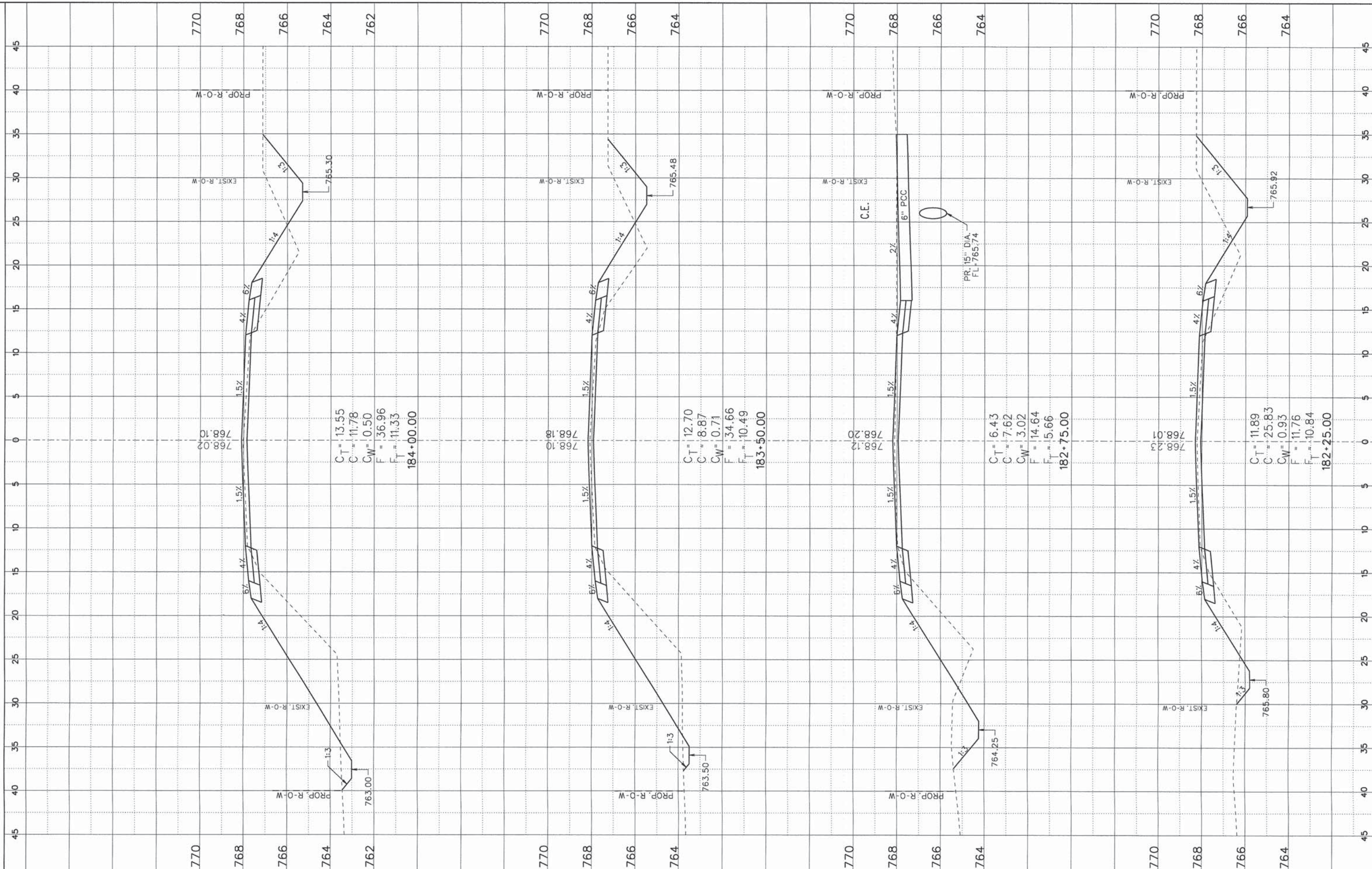
**STATE OF ILLINOIS  
 DEPARTMENT OF TRANSPORTATION**

**CROSS SECTION SHEET**

SHEET \_\_\_ OF \_\_\_ SHEETS STA. \_\_\_\_\_ TO STA. \_\_\_\_\_

F.A.S. RTE.	SECTION	COUNTY	TOTAL SHEETS	SHEET NO.
519	12-00432-00-RS	CHAMPAIGN	294	157
CONTRACT NO. 91489				
ILLINOIS FED. AID PROJECT				





FILE NAME = X-See Shfts 73+00-206+00.dgn  
 Default

USER NAME = jmarner	DESIGNED - EBH	REVISED -
PLOT SCALE = 1:120	DRAWN - KNZ	REVISED -
PLOT DATE = 10/27/2014	CHECKED - CJO/JEM	REVISED -
	DATE -	REVISED -

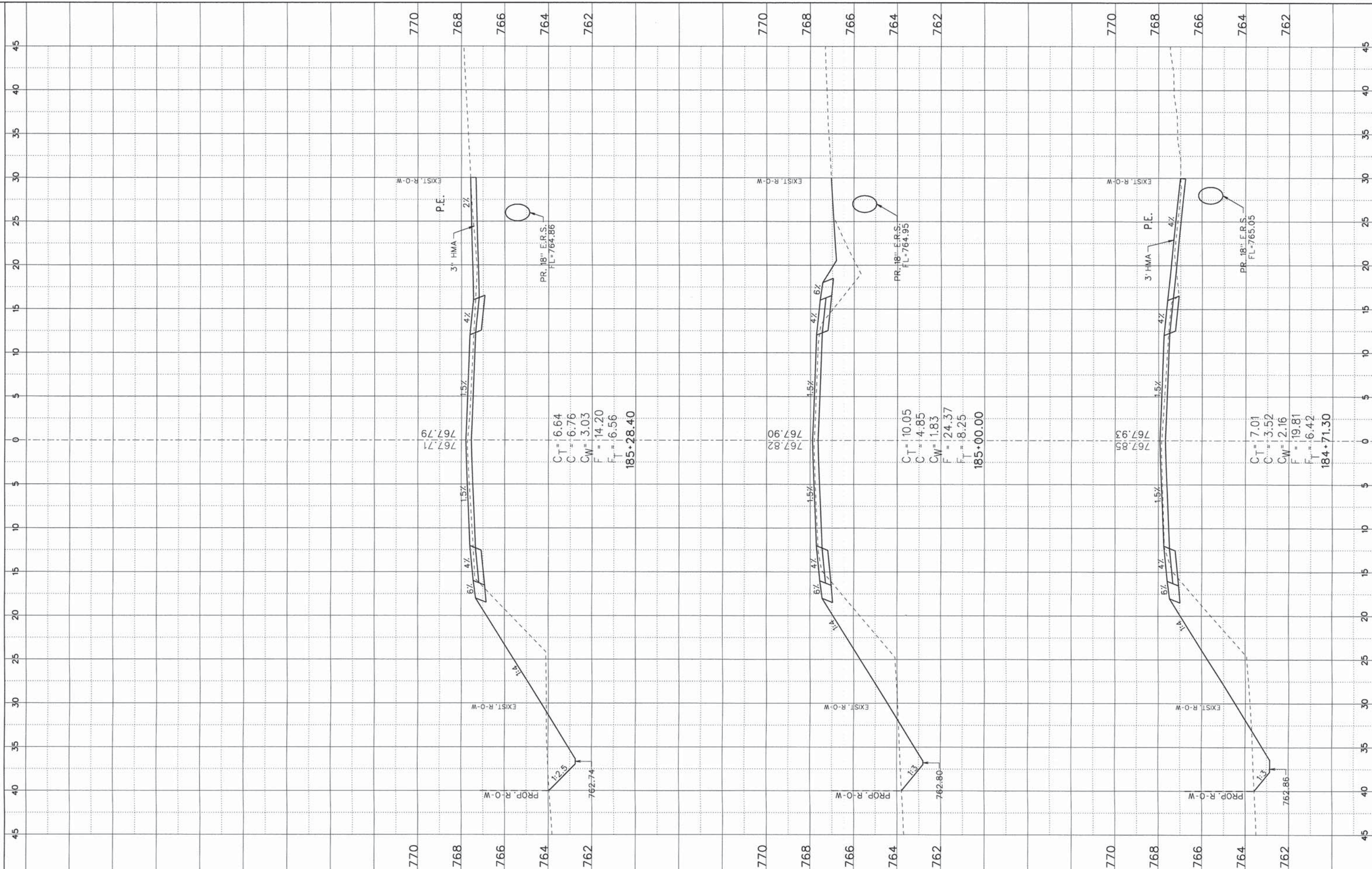
**STATE OF ILLINOIS  
 DEPARTMENT OF TRANSPORTATION**

**CROSS SECTION SHEET**

SHEET \_\_\_ OF \_\_\_ SHEETS STA. \_\_\_\_\_ TO STA. \_\_\_\_\_

F.A.S. RTE. 519	SECTION 12-00432-00-RS	COUNTY CHAMPAIGN	TOTAL SHEETS 294	SHEET NO. 158
CONTRACT NO. 91489				
ILLINOIS FED. AID PROJECT				





$C_T = 6.64$   
 $C = 6.76$   
 $C_W = 3.03$   
 $F = 14.20$   
 $F_T = 6.56$   
**185+28.40**

$C_T = 10.05$   
 $C = 4.85$   
 $C_W = 1.83$   
 $F = 24.37$   
 $F_T = 8.25$   
**185+00.00**

$C_T = 7.01$   
 $C = 3.52$   
 $C_W = 2.16$   
 $F = 19.81$   
 $F_T = 6.42$   
**184+71.30**

**STATE OF ILLINOIS  
DEPARTMENT OF TRANSPORTATION**

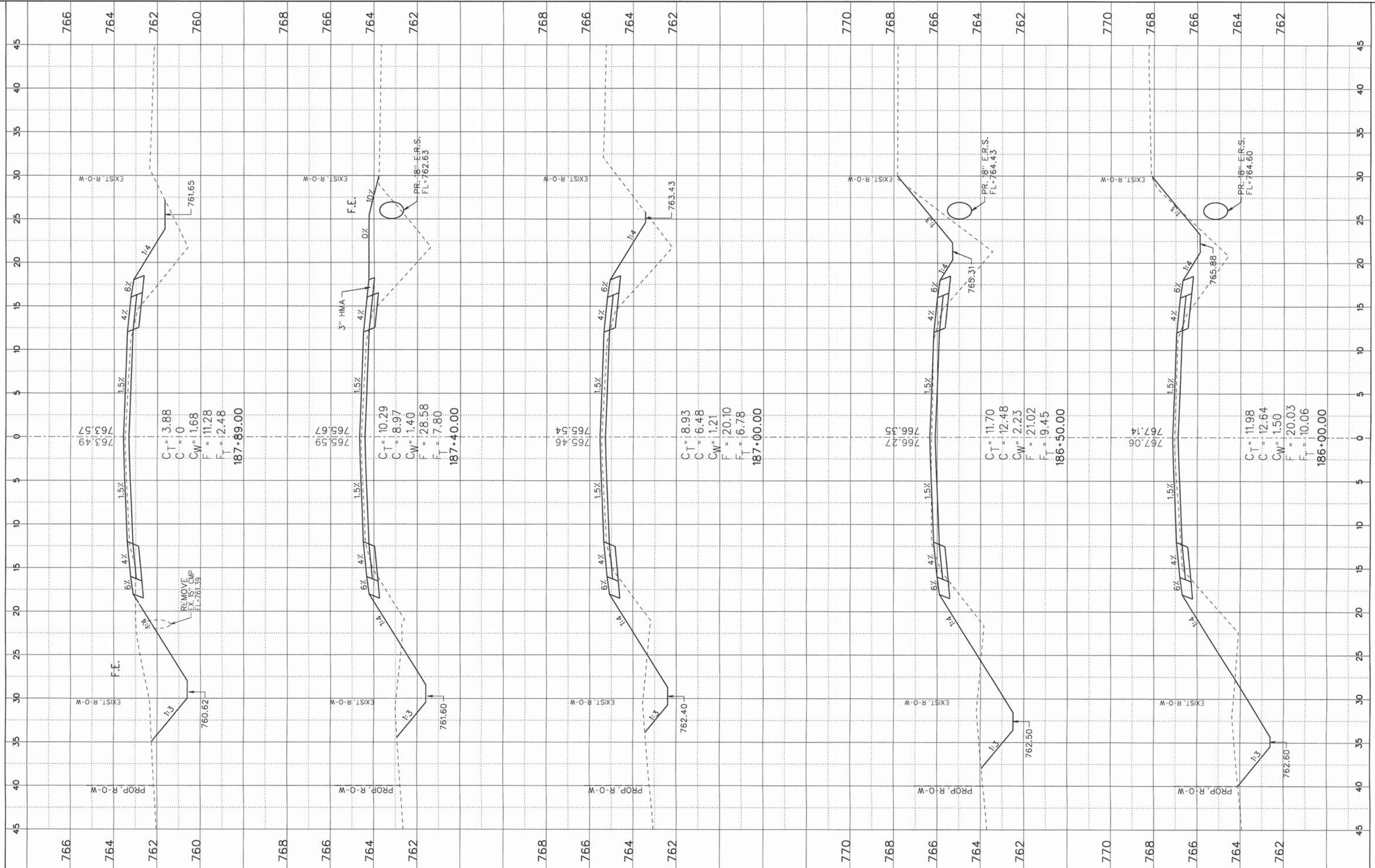
**CROSS SECTION SHEET**

FILE NAME = X-Sec Shts 73+00-206+00.dgn	USER NAME = jmarner
DESIGNED - EBH	REVISD -
DRAWN - KNZ	REVISD -
CHECKED - CJO/JEM	REVISD -
DATE -	REVISD -
PLOT SCALE = 1:120	
PLOT DATE = 10/27/2014	

SHEET \_\_\_ OF \_\_\_ SHEETS STA. \_\_\_\_\_ TO STA. \_\_\_\_\_

F.A.S. RTE. 519	SECTION 12-00432-00-RS	COUNTY CHAMPAIGN	TOTAL SHEETS 294	SHEET NO. 159
CONTRACT NO. 91489				
ILLINOIS FED. AID PROJECT				





FILE NAME = X:Sec Shts 73+00-285+00.dgn  
 USER NAME = jgarner  
 PLOT SCALE = 1:120  
 PLOT DATE = 10/27/2014

DESIGNED - EBH  
 DRAWN - KNZ  
 CHECKED - CJO/JEM  
 DATE -

REVISED -  
 REVISED -  
 REVISED -  
 REVISED -

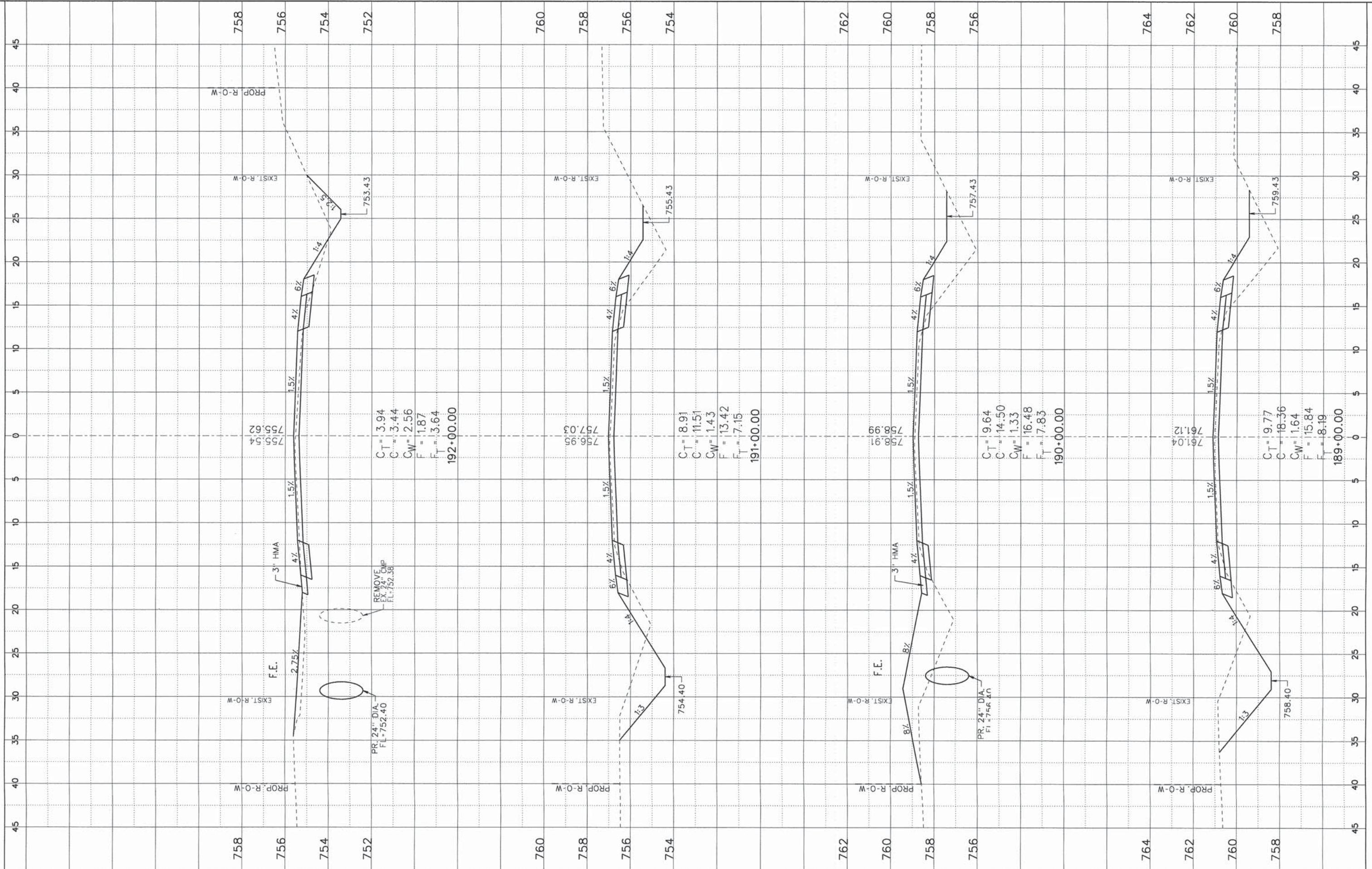
**STATE OF ILLINOIS  
 DEPARTMENT OF TRANSPORTATION**

**CROSS SECTION SHEET**

SHEET \_\_\_ OF \_\_\_ SHEETS STA. \_\_\_\_\_ TO STA. \_\_\_\_\_

F.A.S. RTE. 519	SECTION 12-00432-00-RS	COUNTY CHAMPAIGN	TOTAL SHEETS 294	SHEET NO. 160
CONTRACT NO. 91489				
ILLINOIS FED. AID PROJECT				





$C_T = 3.94$   
 $C = 3.44$   
 $C_W = 2.56$   
 $F = 1.87$   
 $F_T = 3.64$   
 192+00.00

$C_T = 8.91$   
 $C = 11.51$   
 $C_W = 1.43$   
 $F = 13.42$   
 $F_T = 7.15$   
 191+00.00

$C_T = 9.64$   
 $C = 14.50$   
 $C_W = 1.33$   
 $F = 16.48$   
 $F_T = 7.83$   
 190+00.00

$C_T = 9.77$   
 $C = 18.36$   
 $C_W = 1.64$   
 $F = 15.84$   
 $F_T = 8.19$   
 189+00.00

STATE OF ILLINOIS  
DEPARTMENT OF TRANSPORTATION

CROSS SECTION SHEET

FILE NAME = X-Sec Shts 73+00-286+00.dgn  
 USER NAME = jmorner  
 PLOT SCALE = 1:120  
 PLOT DATE = 10/27/2014

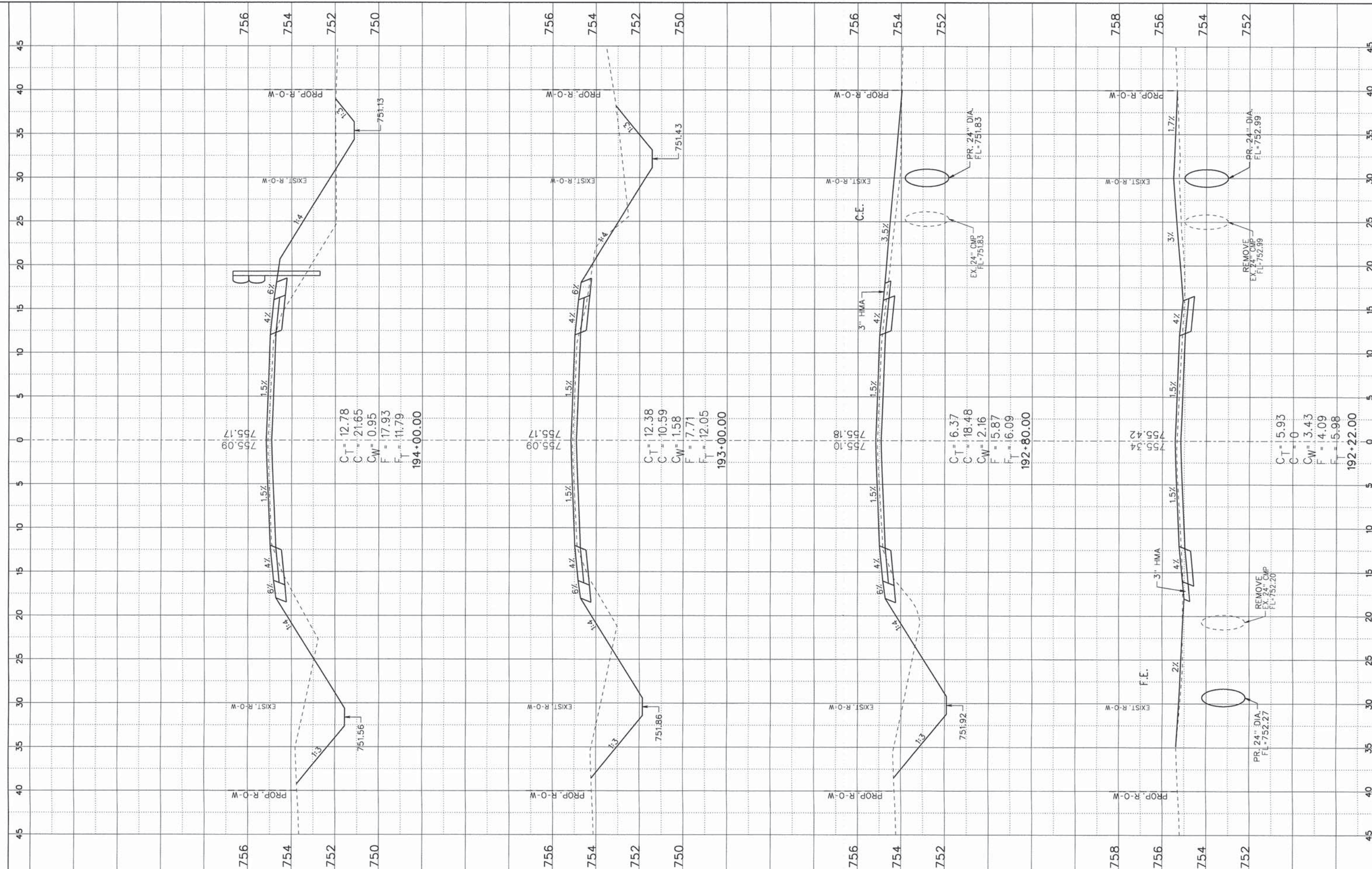
DESIGNED - EBH  
 DRAWN - KNZ  
 CHECKED - CJO/JEM  
 DATE -

REVISED -  
 REVISED -  
 REVISED -  
 REVISED -

SHEET \_\_\_ OF \_\_\_ SHEETS STA. \_\_\_\_\_ TO STA. \_\_\_\_\_

F.A.S. RTE.	SECTION	COUNTY	TOTAL SHEETS	SHEET NO.
519	12-00432-00-R5	CHAMPAIGN	294	161
CONTRACT NO. 91489				
ILLINOIS FED. AID PROJECT				





756  
754  
752  
750

756  
754  
752  
750

756  
754  
752

758  
756  
754  
752

755.17  
755.16  
755.15  
755.14  
755.13  
755.12  
755.11  
755.10  
755.09  
755.08  
755.07  
755.06  
755.05  
755.04  
755.03  
755.02  
755.01  
755.00  
194+00.00

C<sub>T</sub> = 12.78  
C = 21.65  
C<sub>W</sub> = 0.95  
F = 17.93  
F<sub>T</sub> = 11.79

755.17  
755.16  
755.15  
755.14  
755.13  
755.12  
755.11  
755.10  
755.09  
755.08  
755.07  
755.06  
755.05  
755.04  
755.03  
755.02  
755.01  
755.00  
193+00.00

C<sub>T</sub> = 12.38  
C = 10.59  
C<sub>W</sub> = 1.58  
F = 7.71  
F<sub>T</sub> = 12.05

755.17  
755.16  
755.15  
755.14  
755.13  
755.12  
755.11  
755.10  
755.09  
755.08  
755.07  
755.06  
755.05  
755.04  
755.03  
755.02  
755.01  
755.00  
192+80.00

C<sub>T</sub> = 16.37  
C = 18.48  
C<sub>W</sub> = 2.16  
F = 15.87  
F<sub>T</sub> = 16.09

755.17  
755.16  
755.15  
755.14  
755.13  
755.12  
755.11  
755.10  
755.09  
755.08  
755.07  
755.06  
755.05  
755.04  
755.03  
755.02  
755.01  
755.00  
192+22.00

C<sub>T</sub> = 15.93  
C = 0  
C<sub>W</sub> = 3.43  
F = 4.09  
F<sub>T</sub> = 5.98

FILE NAME =  
X-Sec Shts 73+00-285+00.dgn  
Default

USER NAME = jmarner  
PLOT SCALE = 1:120  
PLOT DATE = 10/27/2014

DESIGNED - EBH  
DRAWN - KNZ  
CHECKED - CJO/JEM  
DATE -

REVISED -  
REVISED -  
REVISED -  
REVISED -

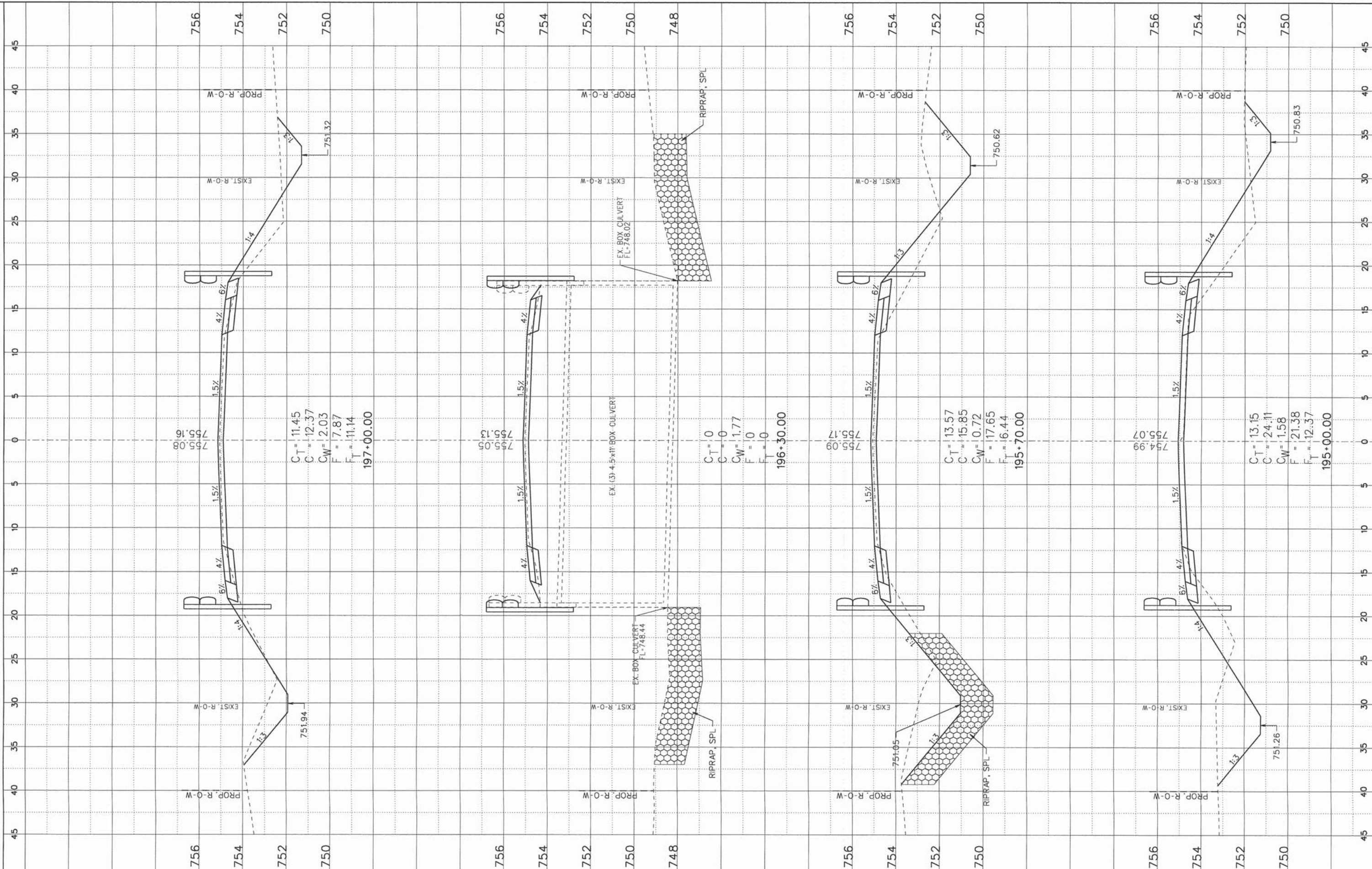
STATE OF ILLINOIS  
DEPARTMENT OF TRANSPORTATION

CROSS SECTION SHEET

SHEET \_\_\_ OF \_\_\_ SHEETS STA. \_\_\_ TO STA. \_\_\_

F.A.S. RTE. 519	SECTION 12-00432-00-RS	COUNTY CHAMPAIGN	TOTAL SHEETS 294	SHEET NO. 162
CONTRACT NO. 91489				
ILLINOIS FED. AID PROJECT				





$C_T = 11.45$   
 $C = 12.37$   
 $CW = 2.03$   
 $F = 7.87$   
 $F_T = 11.14$   
**197+00.00**

$C_T = 0$   
 $C = 0$   
 $CW = 1.77$   
 $F = 0$   
 $F_T = 0$   
**196+30.00**

$C_T = 13.57$   
 $C = 15.85$   
 $CW = 0.72$   
 $F = 17.65$   
 $F_T = 16.44$   
**195+70.00**

$C_T = 13.15$   
 $C = 24.11$   
 $CW = 1.58$   
 $F = 21.38$   
 $F_T = 12.37$   
**195+00.00**

FILE NAME =  
 X-sec Shts 73+00-286+00.dgn  
 Default

USER NAME = jmarner  
 DESIGNED - EBH  
 DRAWN - KNZ  
 CHECKED - CJO/JEM  
 PLOT SCALE = 1:128  
 PLOT DATE = 10/27/2014

REVISED -  
 REVISED -  
 REVISED -  
 REVISED -

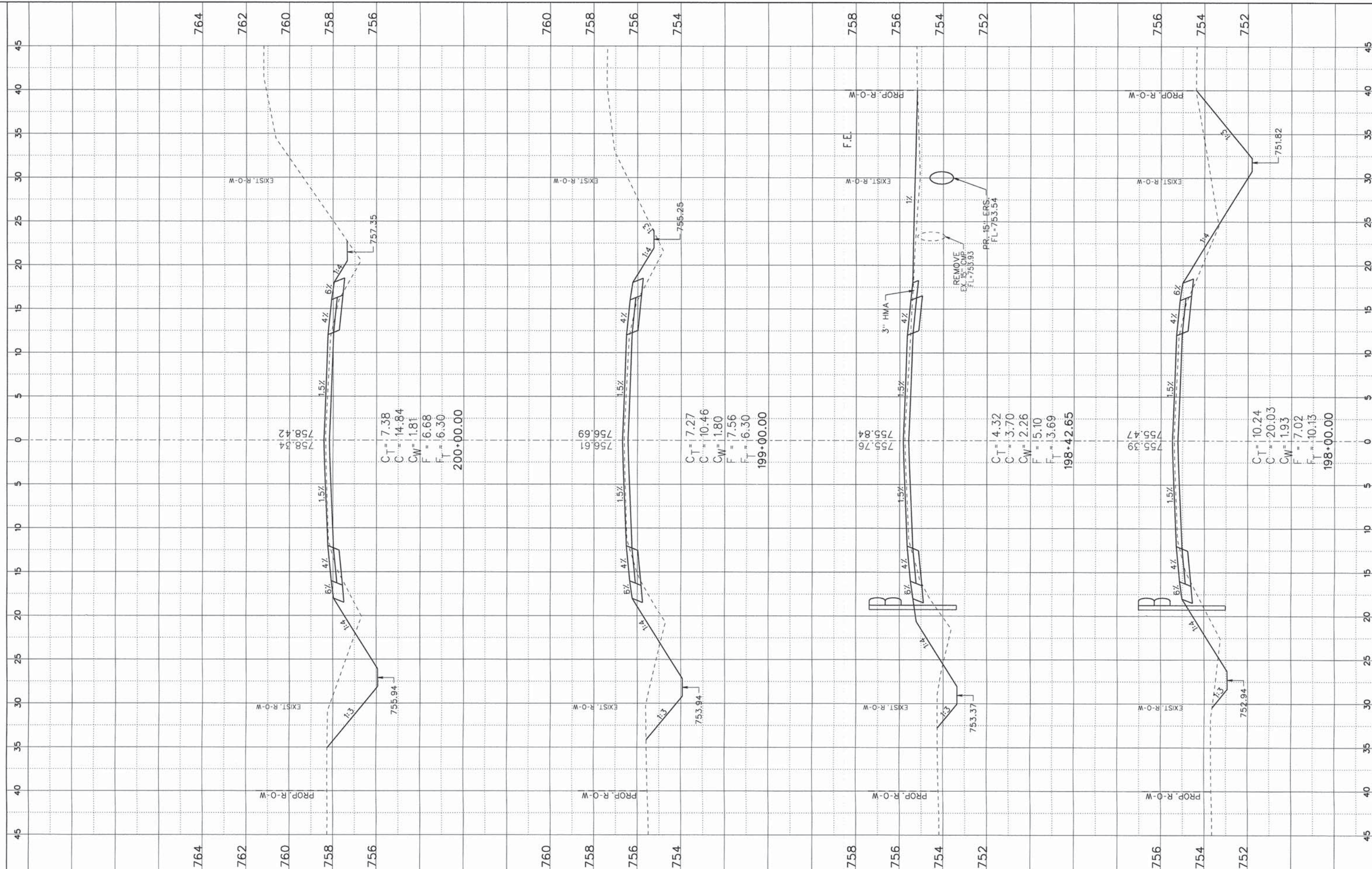
**STATE OF ILLINOIS**  
**DEPARTMENT OF TRANSPORTATION**

**CROSS SECTION SHEET**

SHEET \_\_\_ OF \_\_\_ SHEETS STA. \_\_\_\_\_ TO STA. \_\_\_\_\_

F.A.S. RTE.	SECTION	COUNTY	TOTAL SHEETS	SHEET NO.
519	12-00432-00-RS	CHAMPAIGN	294	163
CONTRACT NO. 91489				
ILLINOIS FED. AID PROJECT				





FILE NAME = X-Sec Shts 73+00-286+00.dgn  
 Default

USER NAME = jmorner  
 PLOT SCALE = 1:120  
 PLOT DATE = 10/27/2014

DESIGNED - EBH  
 DRAWN - KNZ  
 CHECKED - CJO/JEM  
 DATE -

REVISED -  
 REVISED -  
 REVISED -  
 REVISED -

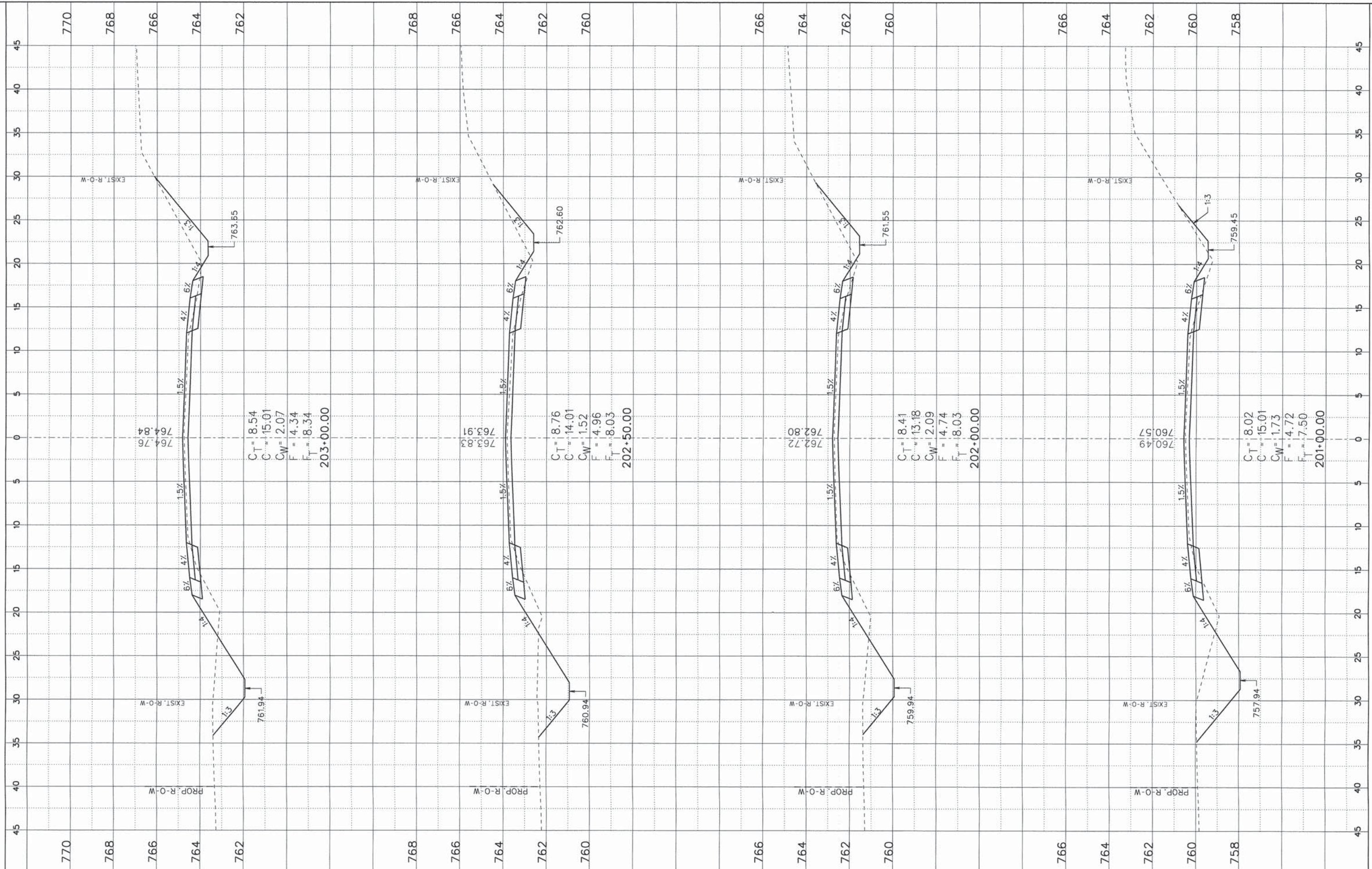
**STATE OF ILLINOIS  
 DEPARTMENT OF TRANSPORTATION**

**CROSS SECTION SHEET**

SHEET OF SHEETS STA. TO STA.

F.A.S. RTE. 519	SECTION 12-00432-00-R5	COUNTY CHAMPAIGN	TOTAL SHEETS 294	SHEET NO. 164
CONTRACT NO. 91489				
ILLINOIS FED. AID PROJECT				





$C_T = 8.54$   
 $C_C = 15.01$   
 $C_W = 2.07$   
 $F = 4.34$   
 $F_T = 8.34$   
 203+00.00

$C_T = 8.76$   
 $C_C = 14.01$   
 $C_W = 1.52$   
 $F = 4.96$   
 $F_T = 8.03$   
 202+50.00

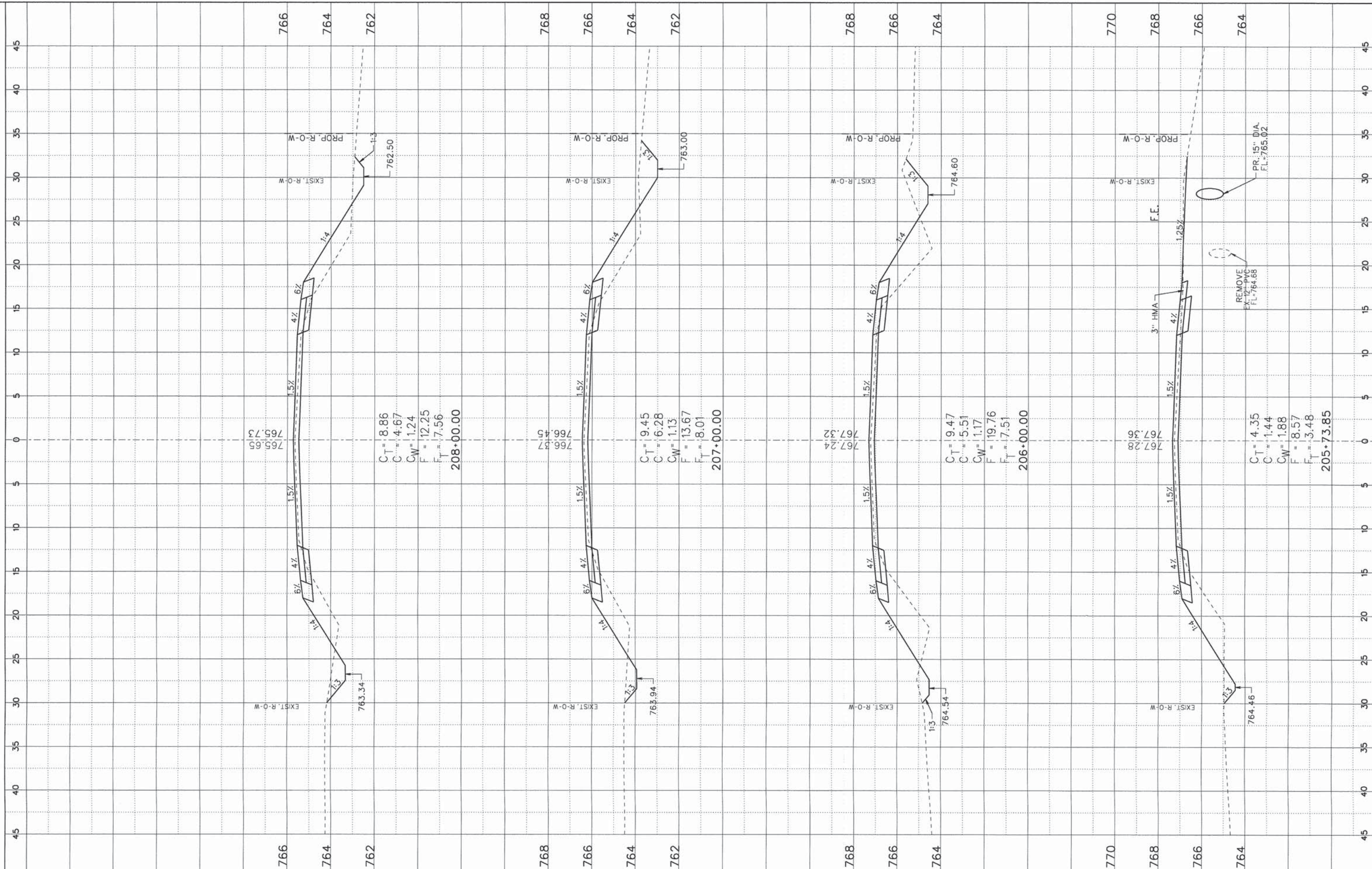
$C_T = 8.41$   
 $C_C = 13.18$   
 $C_W = 2.09$   
 $F = 4.74$   
 $F_T = 8.03$   
 202+00.00

$C_T = 8.02$   
 $C_C = 15.01$   
 $C_W = 1.73$   
 $F = 4.72$   
 $F_T = 7.50$   
 201+00.00









FILE NAME =  
 X-Sec Shts 73+00-285+00.dgn  
 Default

USER NAME = jmarner  
 PLOT SCALE = 1:120  
 PLOT DATE = 10/27/2014

DESIGNED - EBH  
 DRAWN - KNZ  
 CHECKED - CJO/JEM  
 DATE -

REVISED -  
 REVISED -  
 REVISED -  
 REVISED -

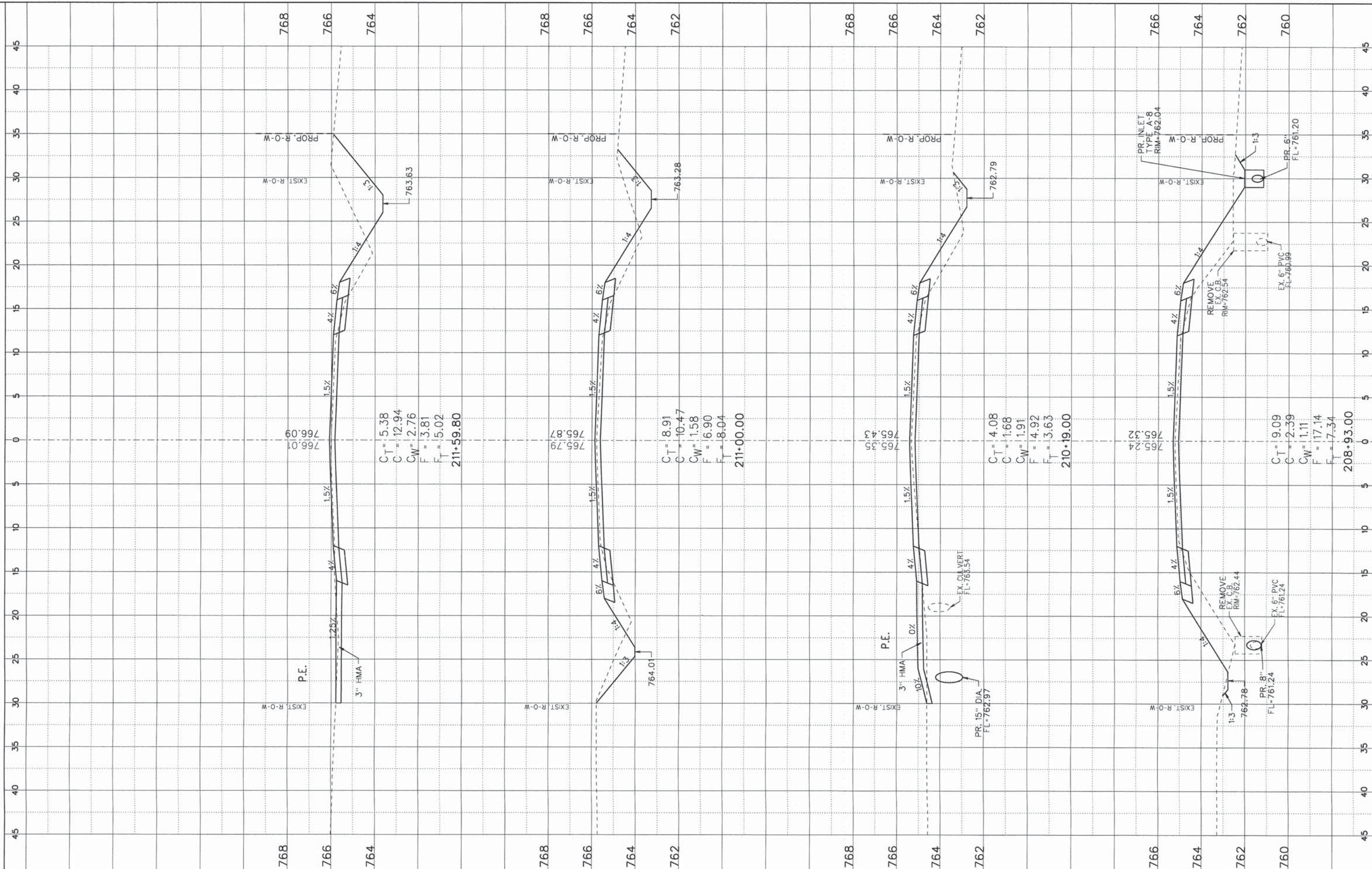
**STATE OF ILLINOIS  
 DEPARTMENT OF TRANSPORTATION**

**CROSS SECTION SHEET**

SHEET \_\_\_ OF \_\_\_ SHEETS STA. \_\_\_ TO STA. \_\_\_

F.A.S. RTE.	SECTION	COUNTY	TOTAL SHEETS	SHEET NO.
519	12-00432-00-RS	CHAMPAIGN	294	167
CONTRACT NO. 91489				
ILLINOIS FED. AID PROJECT				





FILE NAME = X-Sec Shfts 73+00-286+00.dgn  
 Default

USER NAME = jmarner  
 PLOT SCALE = 1:120  
 PLOT DATE = 10/27/2014

DESIGNED - EBH  
 DRAWN - KNZ  
 CHECKED - CJO/JEM  
 DATE -

REVISED -  
 REVISED -  
 REVISED -  
 REVISED -

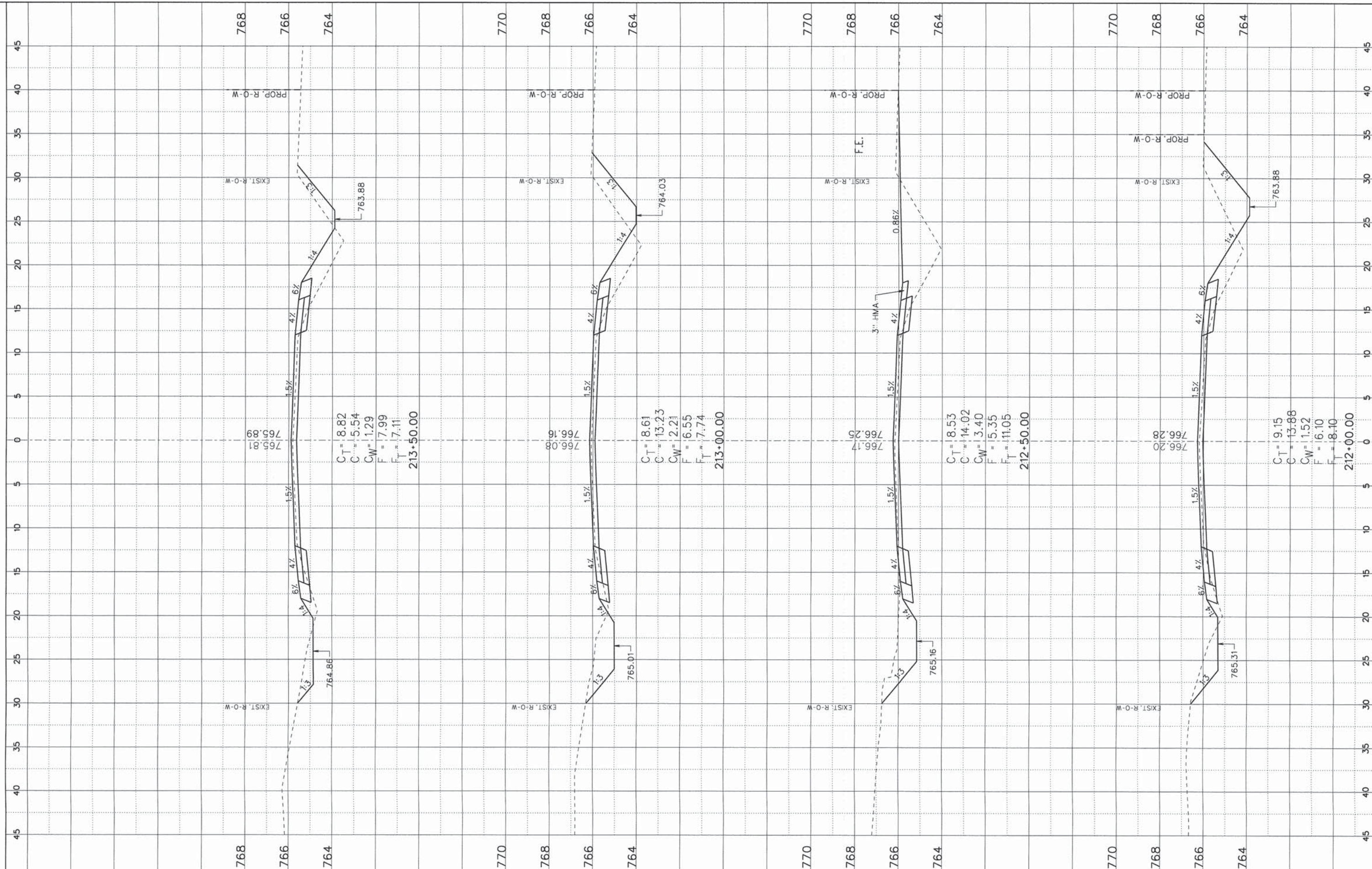
**STATE OF ILLINOIS  
 DEPARTMENT OF TRANSPORTATION**

**CROSS SECTION SHEET**

SHEET \_\_\_ OF \_\_\_ SHEETS STA. \_\_\_\_\_ TO STA. \_\_\_\_\_

F.A.S. RTE.	SECTION	COUNTY	TOTAL SHEETS	SHEET NO.
519	12-00432-00-RS	CHAMPAIGN	294	168
CONTRACT NO. 91489				
ILLINOIS FED. AID PROJECT				





$C_T = 8.82$   
 $C = 5.54$   
 $C_W = 1.29$   
 $F = 17.99$   
 $F_T = 17.11$   
**213+50.00**

$C_T = 8.61$   
 $C = 13.23$   
 $C_W = 1.21$   
 $F = 16.55$   
 $F_T = 7.74$   
**213+00.00**

$C_T = 8.53$   
 $C = 14.02$   
 $C_W = 3.40$   
 $F = 15.35$   
 $F_T = 11.05$   
**212+50.00**

$C_T = 9.15$   
 $C = 13.88$   
 $C_W = 1.52$   
 $F = 16.10$   
 $F_T = 8.10$   
**212+00.00**

FILE NAME =  
 X-Sec Shts 73+00-286+00.dgn  
 Default

USER NAME = jmarner  
 PLOT SCALE = 1:120  
 PLOT DATE = 10/27/2014

DESIGNED - EBH  
 DRAWN - KNZ  
 CHECKED - CJO/JEM  
 DATE -

REVISED -  
 REVISED -  
 REVISED -  
 REVISED -

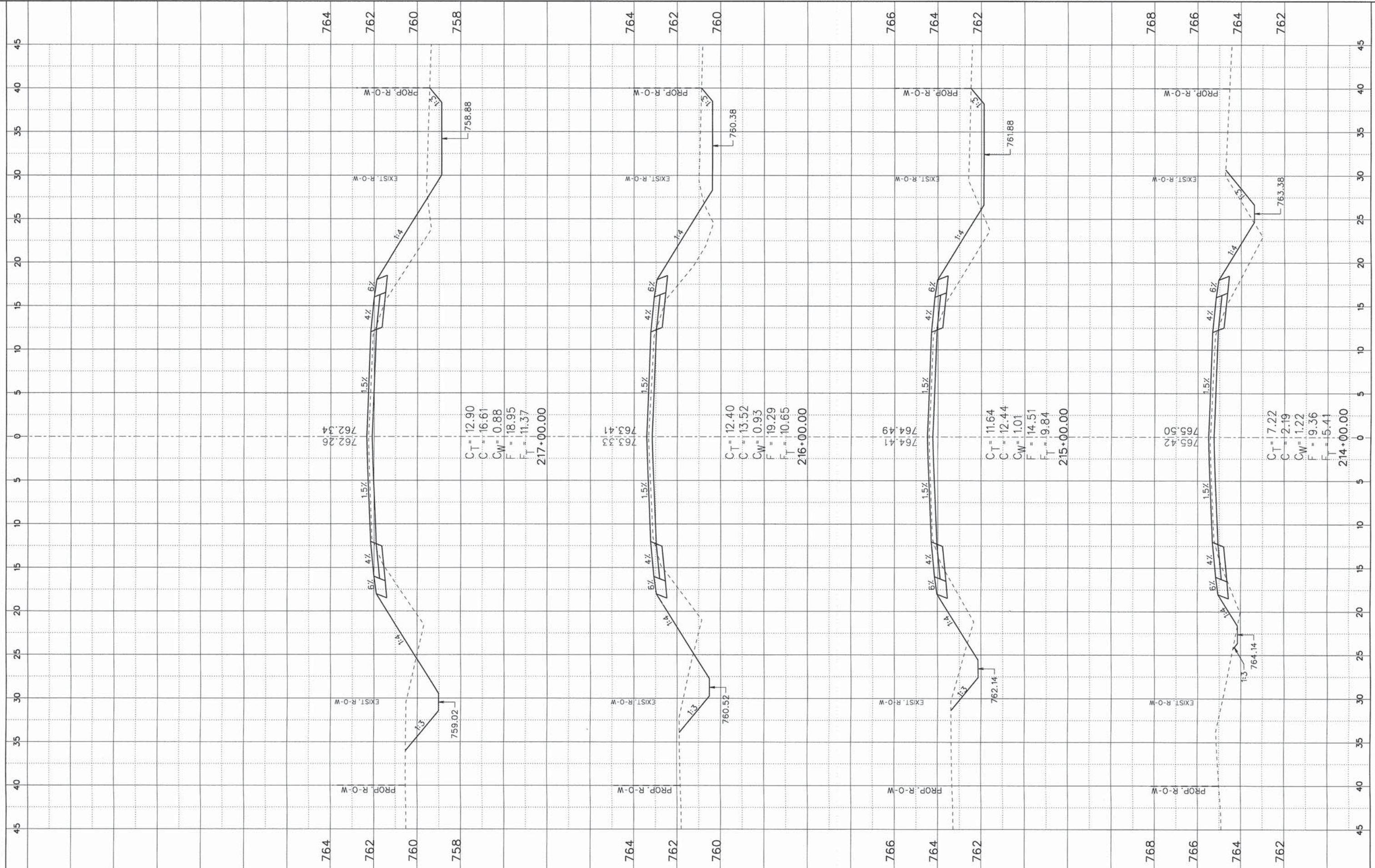
**STATE OF ILLINOIS  
 DEPARTMENT OF TRANSPORTATION**

**CROSS SECTION SHEET**

SHEET \_\_\_ OF \_\_\_ SHEETS STA. \_\_\_\_\_ TO STA. \_\_\_\_\_

F.A.S. RTE.	SECTION	COUNTY	TOTAL SHEETS	SHEET NO.
519	12-00432-00-R5	CHAMPAIGN	294	169
CONTRACT NO. 91489				
ILLINOIS FED. AID PROJECT				





FILE NAME = X-Sec Shts 73+00-286+00.dgn  
 Default

USER NAME = jmarner  
 PLOT SCALE = 1:120  
 PLOT DATE = 10/27/2014

DESIGNED - EBH  
 DRAWN - KNZ  
 CHECKED - CJO/JEM  
 DATE -

REVISED -  
 REVISED -  
 REVISED -  
 REVISED -

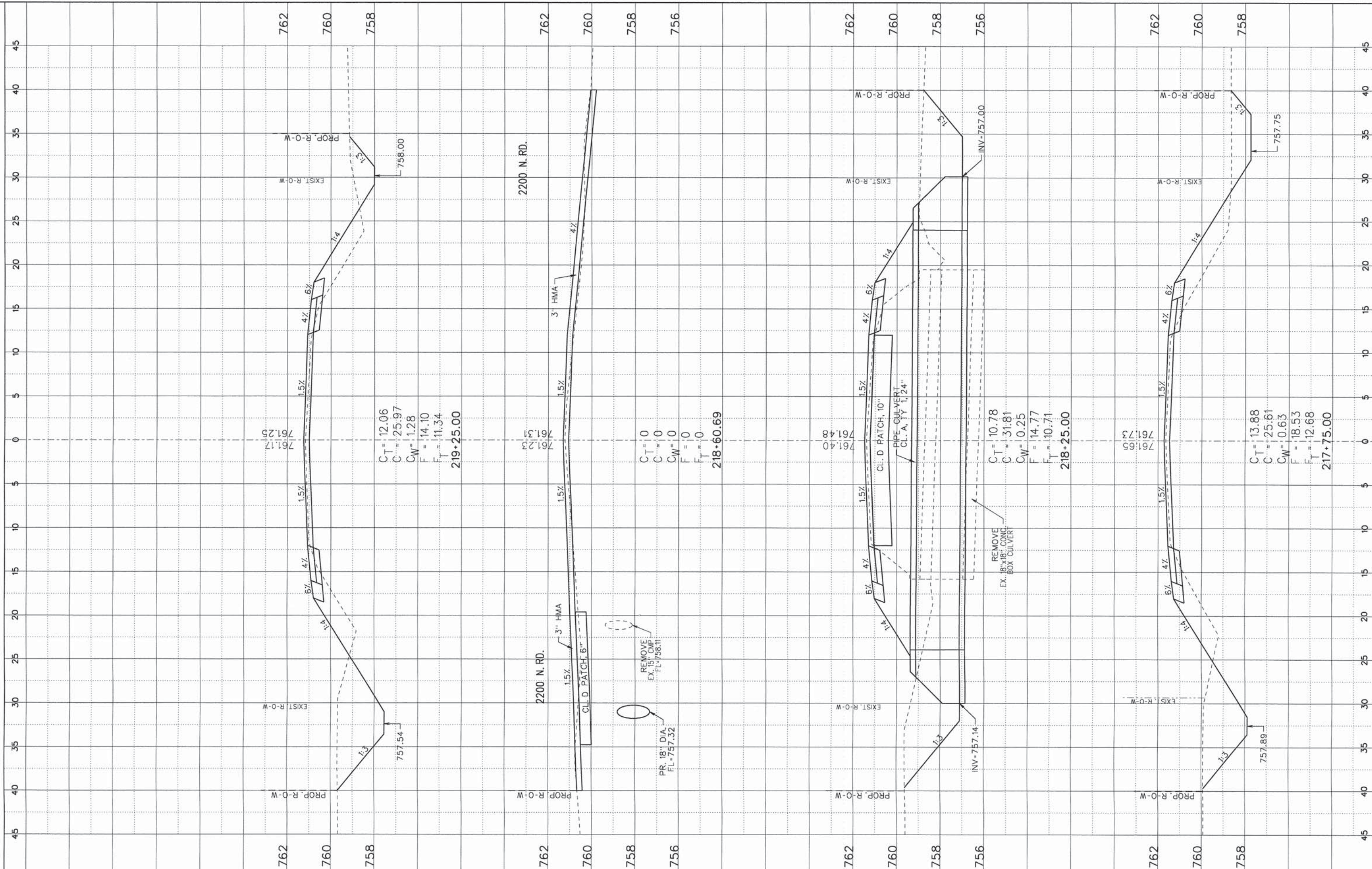
**STATE OF ILLINOIS  
 DEPARTMENT OF TRANSPORTATION**

**CROSS SECTION SHEET**

SHEET \_\_\_ OF \_\_\_ SHEETS STA. \_\_\_ TO STA. \_\_\_

F.A.S. RTE. 519	SECTION 12-00432-00-RS	COUNTY CHAMPAIGN	TOTAL SHEETS 294	SHEET NO. 170
CONTRACT NO. 91489				
ILLINOIS FED. AID PROJECT				





FILE NAME = X-Sec Shts 73+00-286+00.dgn  
 Default

USER NAME = jmorner  
 PLOT SCALE = 1:120  
 PLOT DATE = 10/27/2014

DESIGNED -	EBH	REVISED -	
DRAWN -	KNZ	REVISED -	
CHECKED -	CJO/JEM	REVISED -	
DATE -		REVISED -	

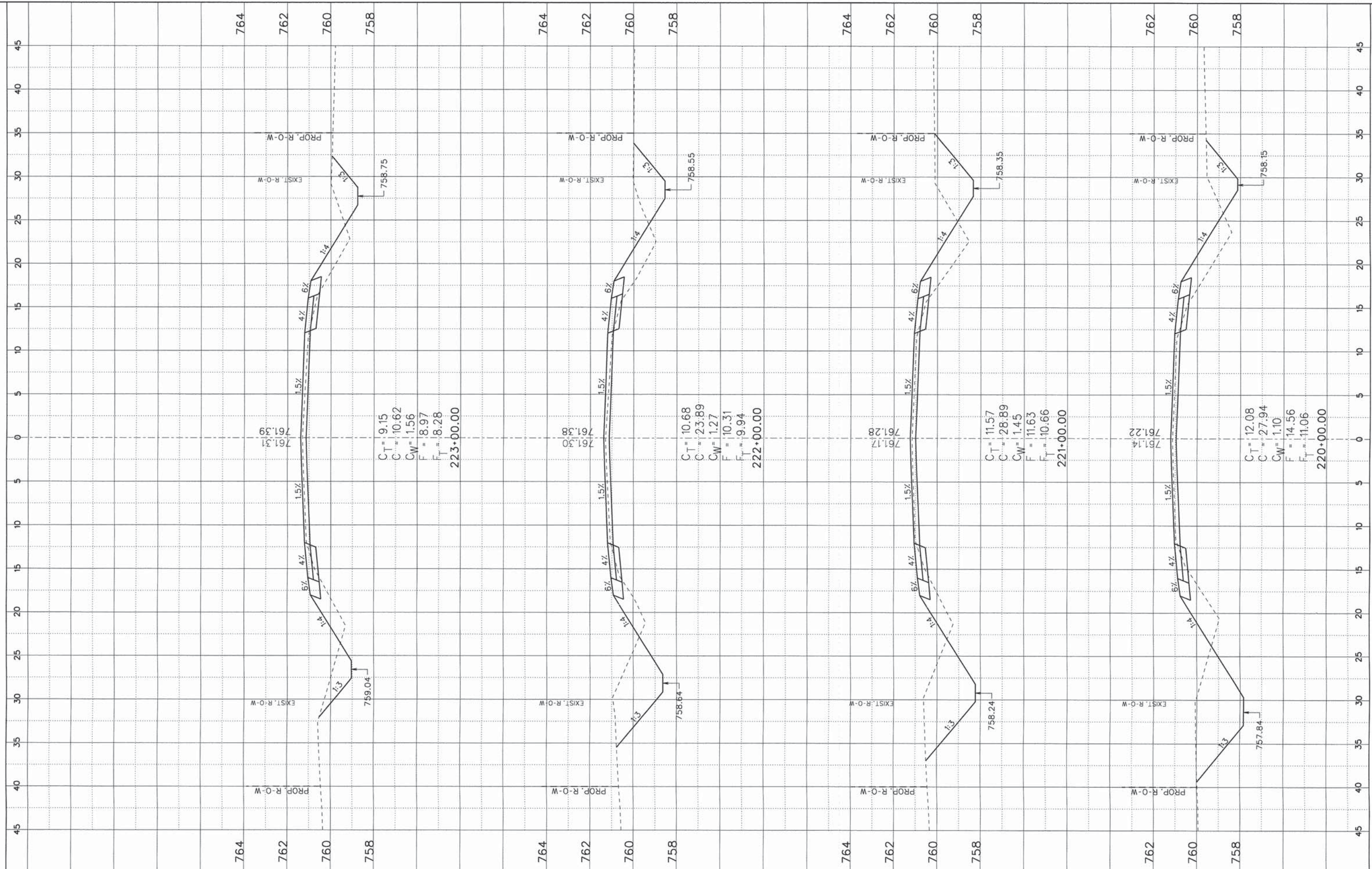
**STATE OF ILLINOIS  
 DEPARTMENT OF TRANSPORTATION**

**CROSS SECTION SHEET**

SHEET \_\_\_ OF \_\_\_ SHEETS STA. \_\_\_\_\_ TO STA. \_\_\_\_\_

F.A.S. RTE.	SECTION	COUNTY	TOTAL SHEETS	SHEET NO.
519	12-00432-00-RS	CHAMPAIGN	294	171
CONTRACT NO. 91489				
ILLINOIS FED. AID PROJECT				





FILE NAME = X-Sec Shts 73+00-286+00.dgn  
Default

USER NAME = jmorner  
PLOT SCALE = 1:120  
PLOT DATE = 10/27/2014

DESIGNED - EBH  
DRAWN - KNZ  
CHECKED - CJO/JEM  
DATE -

REVISED -  
REVISED -  
REVISED -  
REVISED -

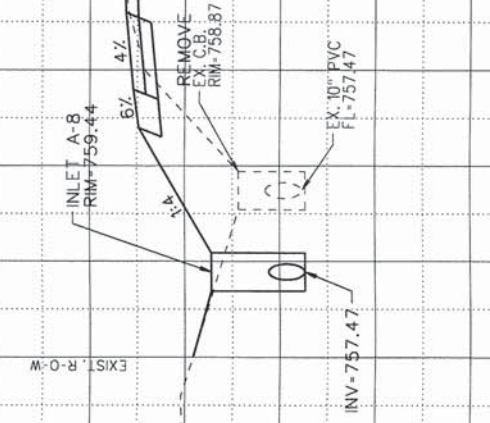
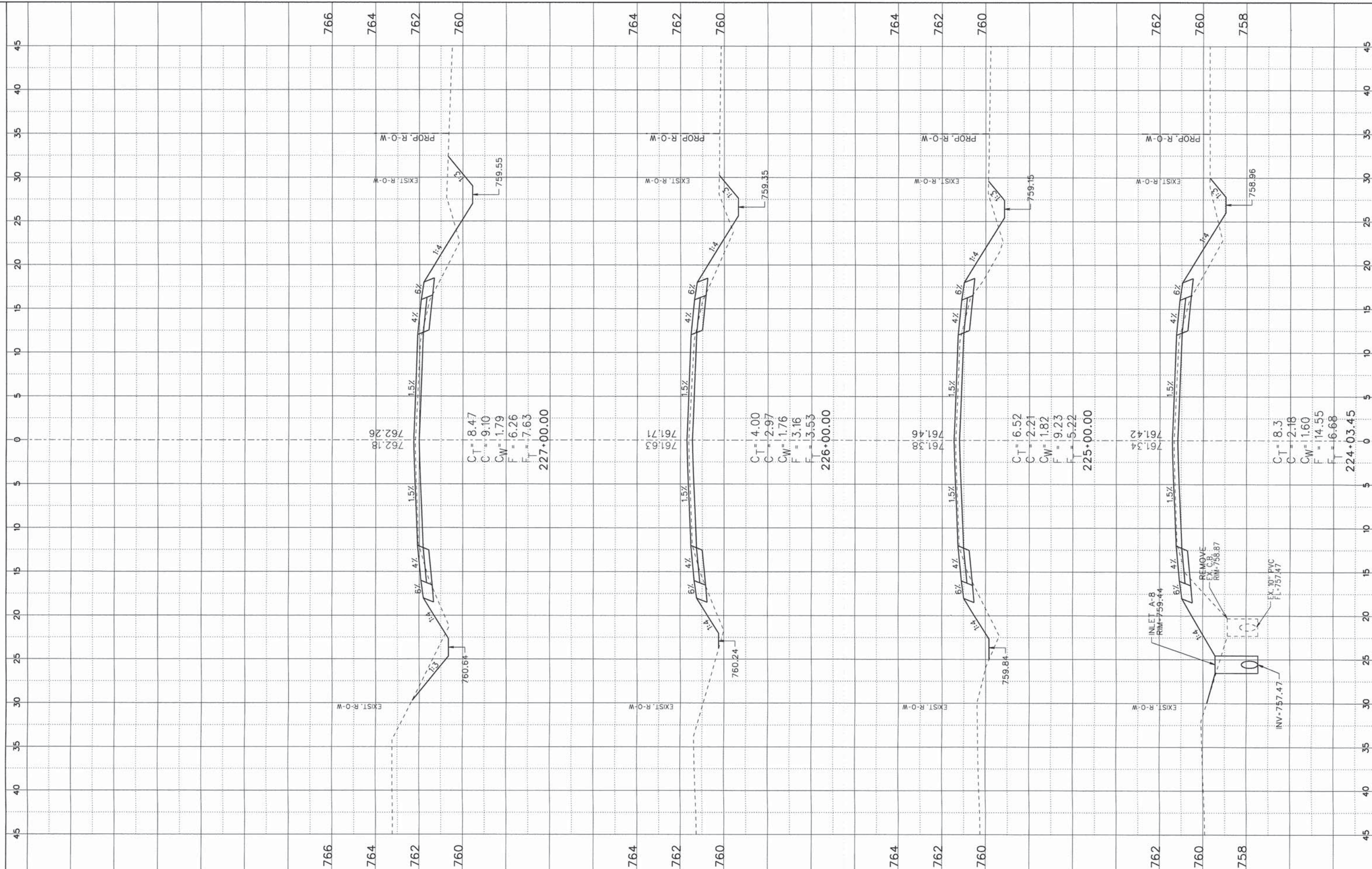
STATE OF ILLINOIS  
DEPARTMENT OF TRANSPORTATION

CROSS SECTION SHEET

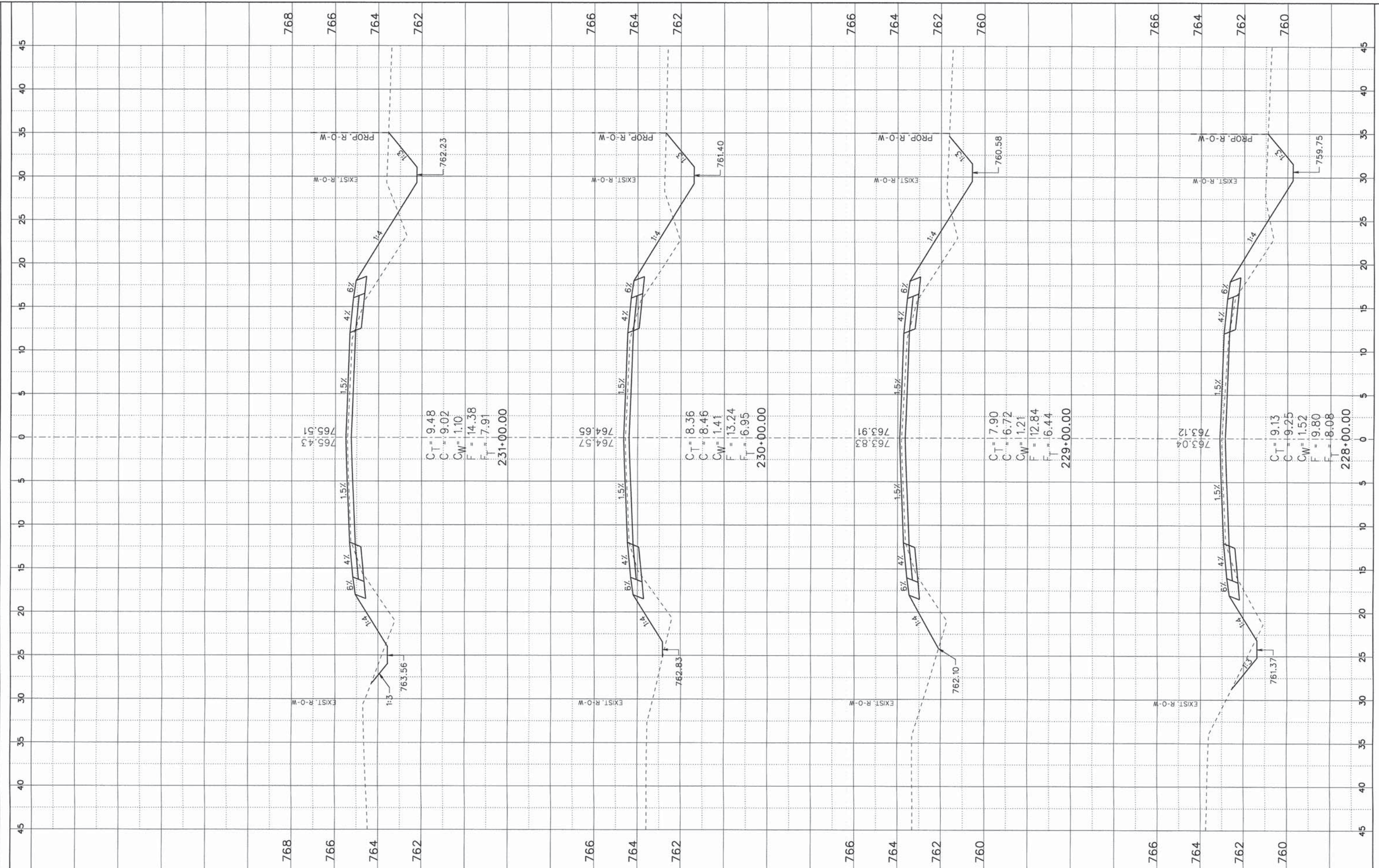
SHEET OF SHEETS STA. TO STA.

F.A.S. RTE.	SECTION	COUNTY	TOTAL SHEETS	SHEET NO.
519	12-00432-00-R5	CHAMPAIGN	294	172
CONTRACT NO. 91489				
ILLINOIS FED. AID PROJECT				









FILE NAME = X:Sec Shts 73+00-286+00.dgn  
 Default

USER NAME = jmarner  
 PLOT SCALE = 1:128  
 PLOT DATE = 10/27/2014

DESIGNED - EBH	REVISED -
DRAWN - KNZ	REVISED -
CHECKED - CJO/JEM	REVISED -
DATE -	REVISED -

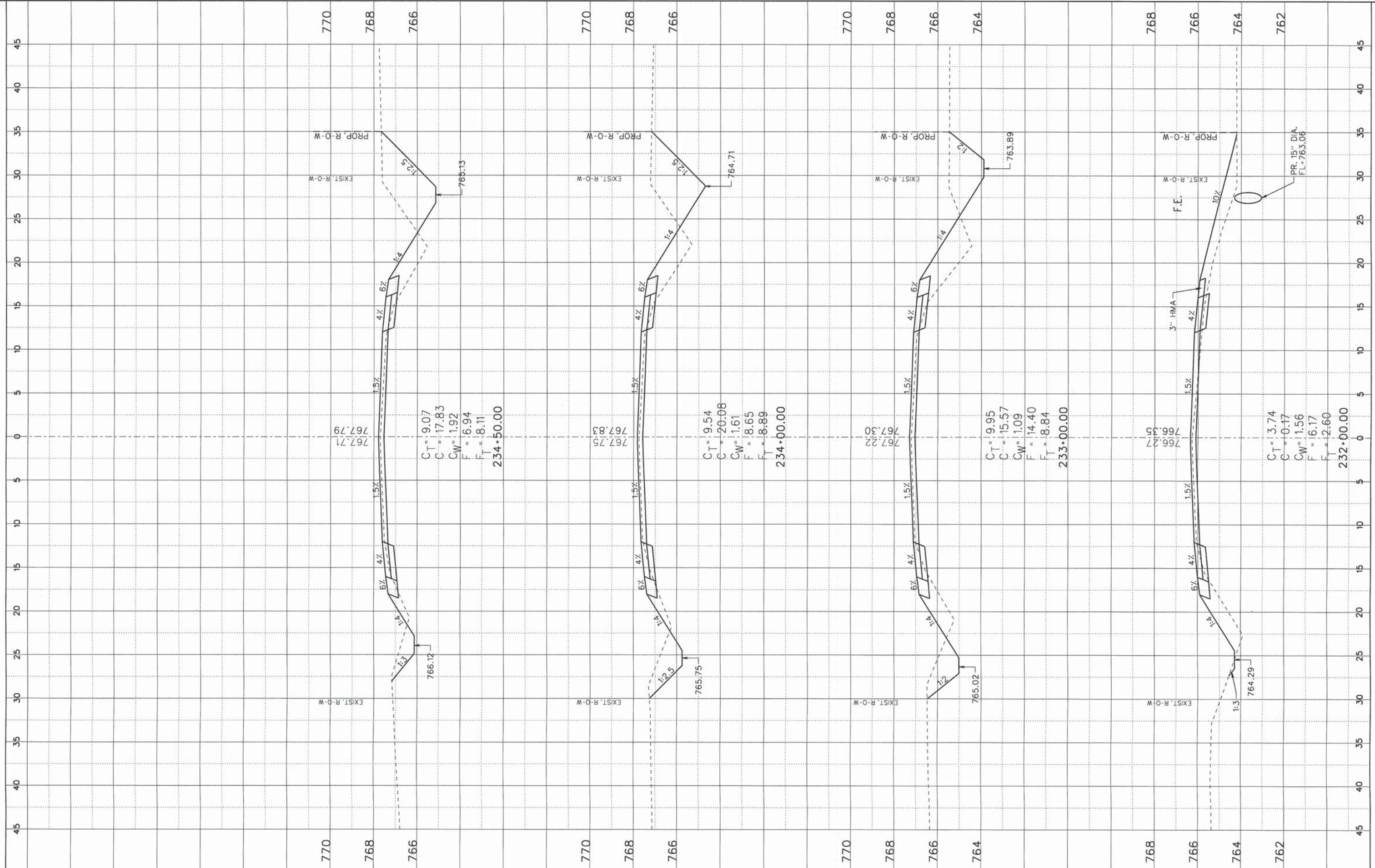
**STATE OF ILLINOIS  
 DEPARTMENT OF TRANSPORTATION**

**CROSS SECTION SHEET**

SHEET \_\_\_ OF \_\_\_ SHEETS STA. \_\_\_\_\_ TO STA. \_\_\_\_\_

F.A.S. RTE.	SECTION	COUNTY	TOTAL SHEETS	SHEET NO.
519	12-00432-00-RS	CHAMPAIGN	294	174
CONTRACT NO. 91489				
ILLINOIS FED. AID PROJECT				





$C_T = 9.07$   
 $C = 17.83$   
 $C_W = 1.92$   
 $F = 6.94$   
 $F_T = 8.11$   
**234+50.00**

$C_T = 9.54$   
 $C = 20.08$   
 $C_W = 1.61$   
 $F = 8.65$   
 $F_T = 8.89$   
**234+00.00**

$C_T = 9.95$   
 $C = 15.57$   
 $C_W = 1.09$   
 $F = 14.40$   
 $F_T = 8.84$   
**233+00.00**

$C_T = 3.74$   
 $C = 0.17$   
 $C_W = 1.56$   
 $F = 6.17$   
 $F_T = 2.60$   
**232+00.00**

**STATE OF ILLINOIS  
DEPARTMENT OF TRANSPORTATION**

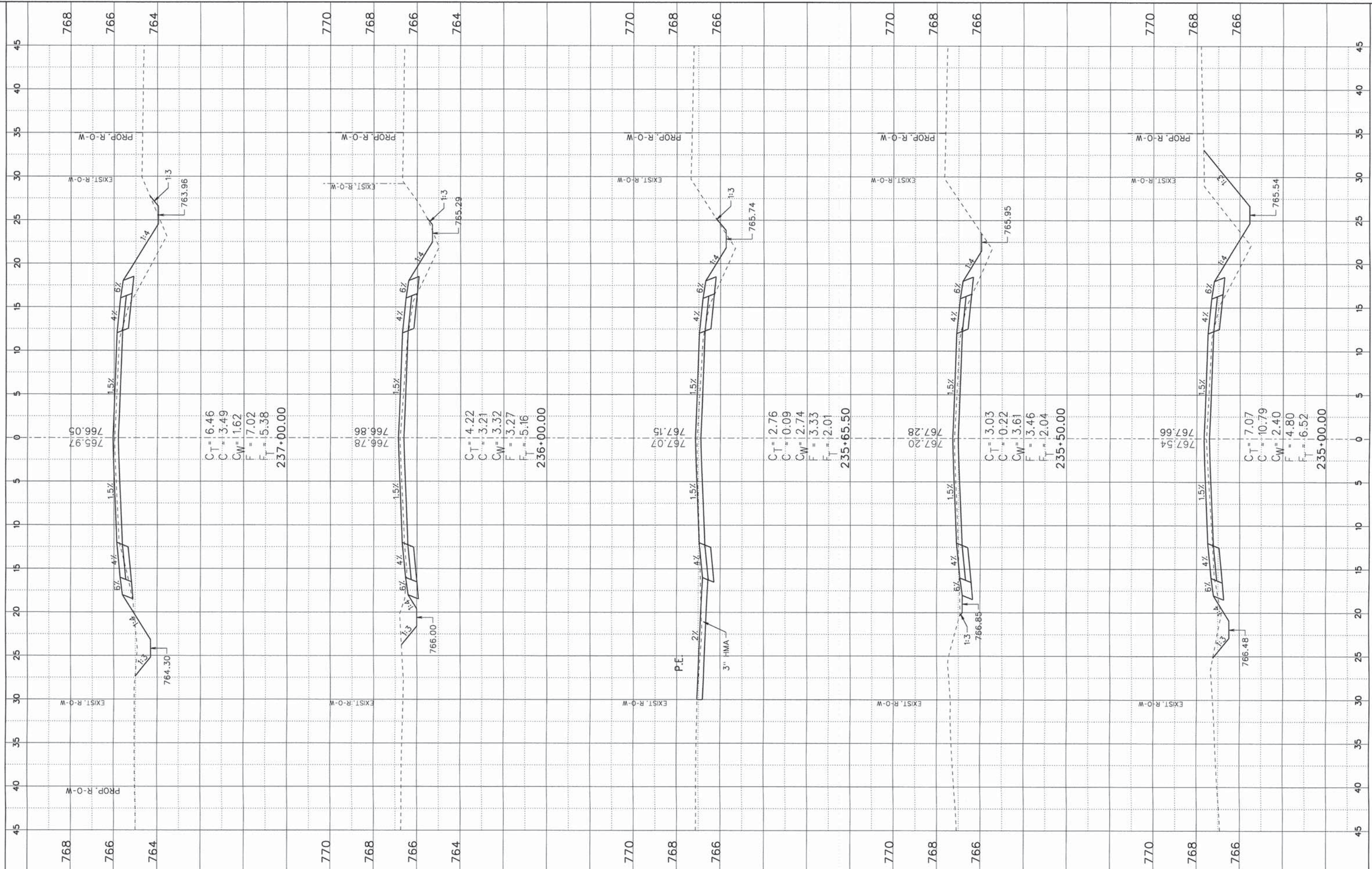
**CROSS SECTION SHEET**

FILE NAME = X-Sec Shts 73+00-286+00.dgn	USER NAME = jmarner	DESIGNED - EBH	REVISED -
PLOT SCALE = 1d20	CHECKED - CJO/JEM	DRAWN - KNZ	REVISED -
PLOT DATE = 10/27/2014	DATE -		REVISED -

F.A.S. RTE. 519	SECTION 12-00432-00-RS	COUNTY CHAMPAIGN	TOTAL SHEETS 294	SHEET NO. 175
CONTRACT NO. 91489				
ILLINOIS FED. AID PROJECT				

SHEET \_\_\_ OF \_\_\_ SHEETS STA. \_\_\_ TO STA. \_\_\_





$C_T = 6.46$   
 $C = 3.49$   
 $C_W = 1.62$   
 $F = 7.02$   
 $F_T = 5.38$   
**237+00.00**

$C_T = 4.22$   
 $C = 3.21$   
 $C_W = 3.32$   
 $F = 3.27$   
 $F_T = 5.16$   
**236+00.00**

$C_T = 2.76$   
 $C = 0.09$   
 $C_W = 2.74$   
 $F = 3.33$   
 $F_T = 2.01$   
**235+65.50**

$C_T = 3.03$   
 $C = 0.22$   
 $C_W = 3.61$   
 $F = 3.46$   
 $F_T = 2.04$   
**235+50.00**

$C_T = 7.07$   
 $C = 10.79$   
 $C_W = 2.40$   
 $F = 4.80$   
 $F_T = 6.52$   
**235+00.00**

STATE OF ILLINOIS  
DEPARTMENT OF TRANSPORTATION

CROSS SECTION SHEET

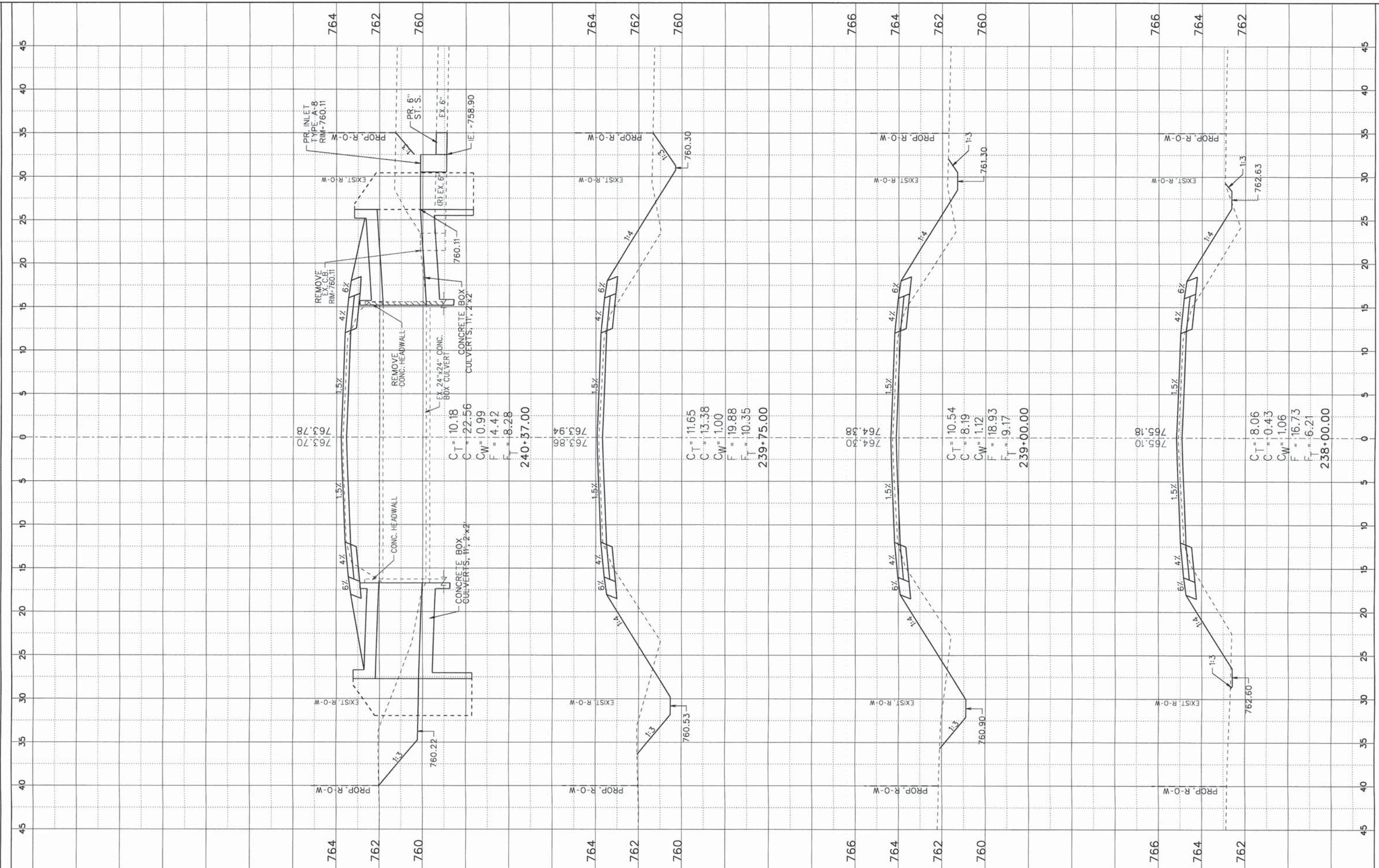
FILE NAME = X-Sec Shts 73+00-286+00.dgn  
 USER NAME = jgarner  
 PLOT SCALE = 1:120  
 PLOT DATE = 10/27/2014

DESIGNED - EBH  
 DRAWN - KNZ  
 CHECKED - CJO/JEM  
 DATE -  
 REVISED -  
 REVISED -  
 REVISED -  
 REVISED -

SHEET \_\_\_ OF \_\_\_ SHEETS STA. \_\_\_\_\_ TO STA. \_\_\_\_\_

F.A.S. RTE.	SECTION	COUNTY	TOTAL SHEETS	SHEET NO.
519	12-00432-00-RS	CHAMPAIGN	294	176
CONTRACT NO. 91489				
ILLINOIS FED. AID PROJECT				





C<sub>T</sub> = 10.18  
 C = 22.56  
 C<sub>W</sub> = 10.99  
 F = 14.42  
 F<sub>T</sub> = 8.28  
 240+37.00

C<sub>T</sub> = 11.65  
 C = 13.38  
 C<sub>W</sub> = 1.00  
 F = 19.88  
 F<sub>T</sub> = 10.35  
 239+75.00

C<sub>T</sub> = 10.54  
 C = 8.19  
 C<sub>W</sub> = 1.12  
 F = 18.93  
 F<sub>T</sub> = 9.17  
 239+00.00

C<sub>T</sub> = 8.06  
 C = 0.43  
 C<sub>W</sub> = 1.06  
 F = 16.73  
 F<sub>T</sub> = 6.21  
 238+00.00

STATE OF ILLINOIS  
DEPARTMENT OF TRANSPORTATION

CROSS SECTION SHEET

FILE NAME =  
X-Sec Shts 73+00-266+00.dgn

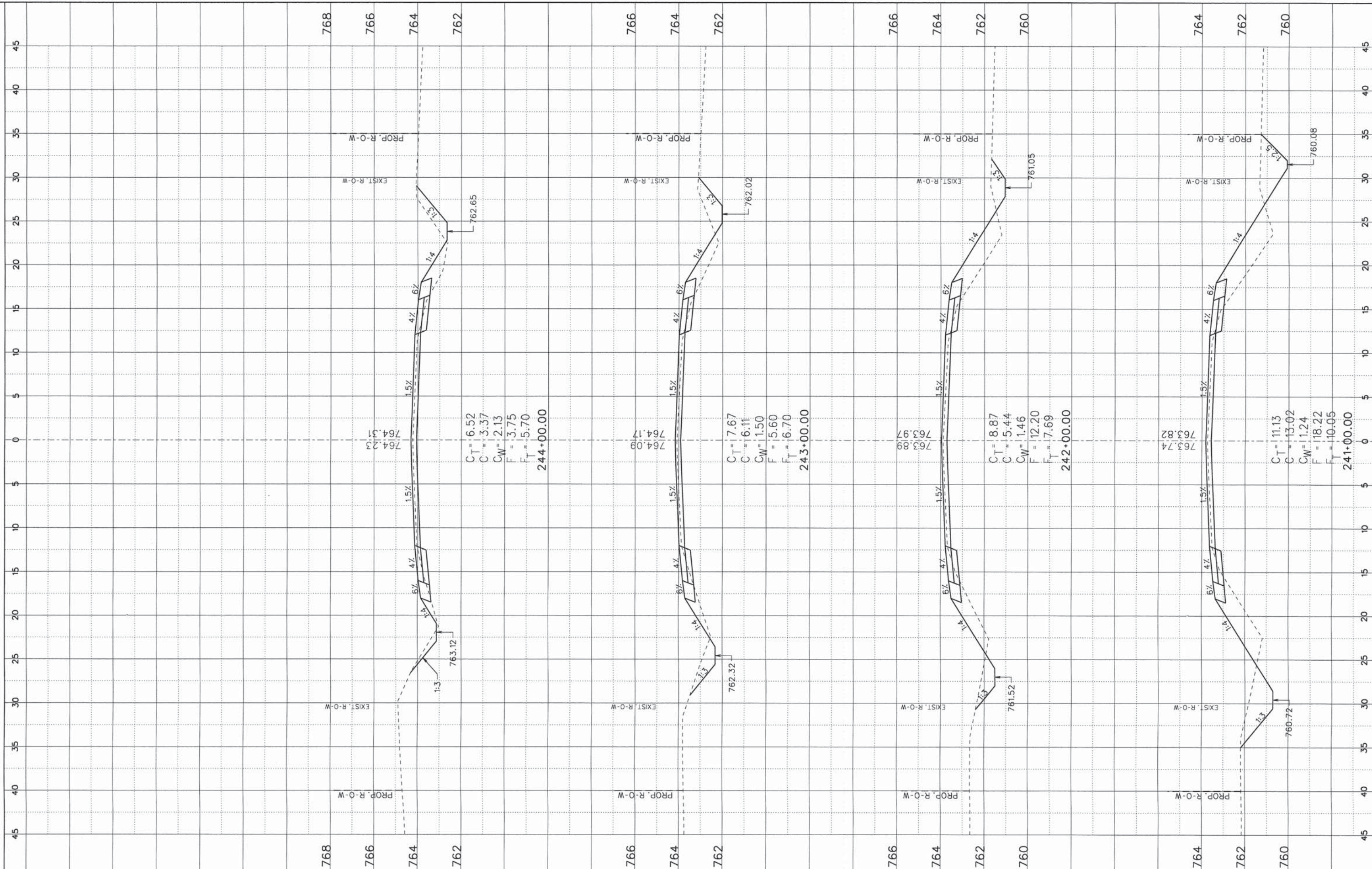
USER NAME = jmarner  
PLOT SCALE = 1:120  
PLOT DATE = 10/27/2014

DESIGNED - EBH	REVISED -
DRAWN - KNZ	REVISED -
CHECKED - CJO/JEM	REVISED -
DATE -	REVISED -

SHEET \_\_\_ OF \_\_\_ SHEETS STA. \_\_\_\_\_ TO STA. \_\_\_\_\_

F.A.S. RTE.	SECTION	COUNTY	TOTAL SHEETS	SHEET NO.
519	12-00432-00-RS	CHAMPAIGN	294	177
CONTRACT NO. 91489				
ILLINOIS FED. AID PROJECT				





FILE NAME = X-Sec Shts 73+00-286+00.dgn  
 Default

USER NAME = jmarner  
 PLOT SCALE = 1:120  
 PLOT DATE = 10/27/2014

DESIGNED - EBH	REVISED -
DRAWN - KNZ	REVISED -
CHECKED - CJO/JEM	REVISED -
DATE -	REVISED -

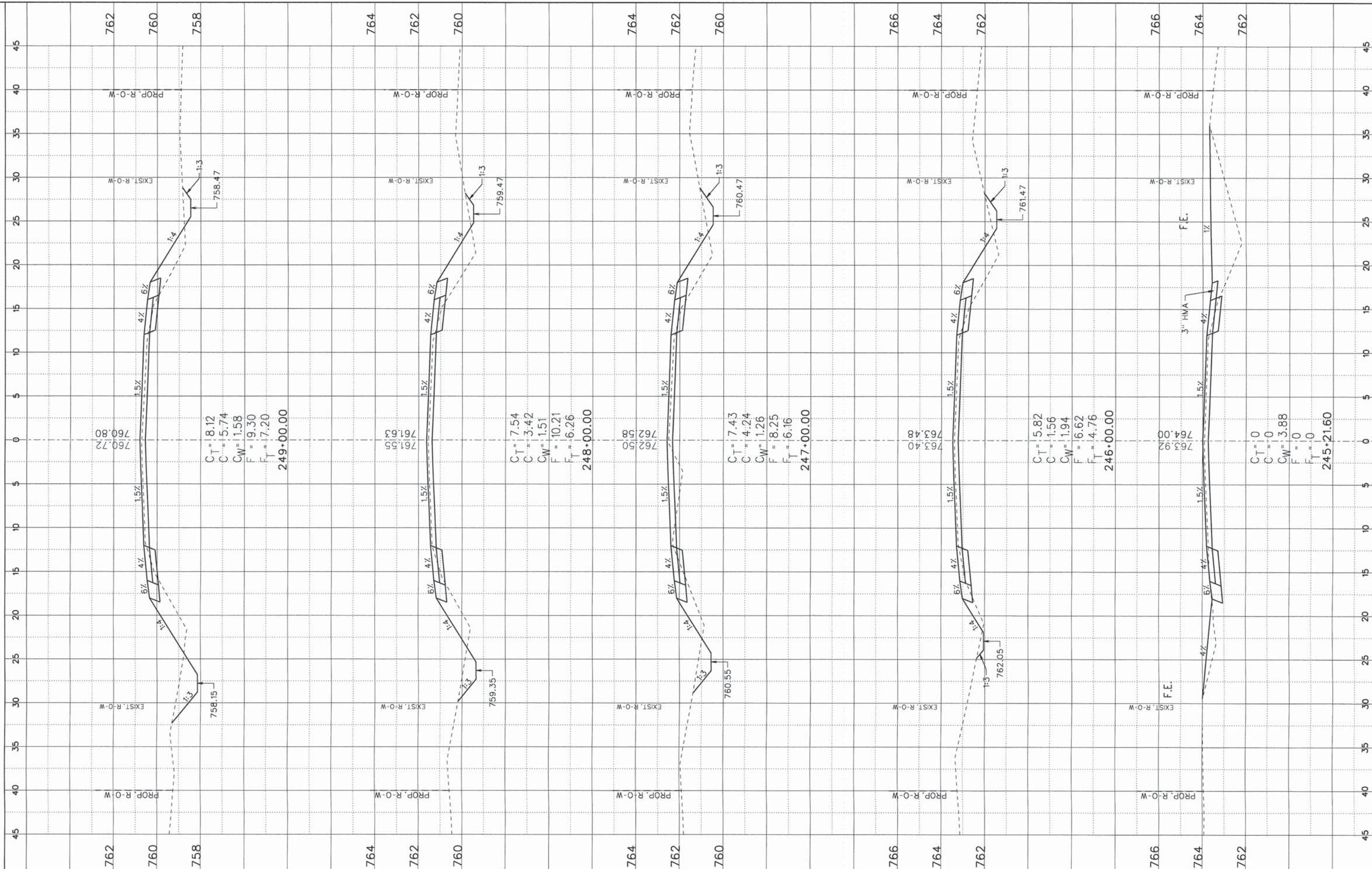
**STATE OF ILLINOIS  
 DEPARTMENT OF TRANSPORTATION**

**CROSS SECTION SHEET**

SHEET \_\_\_ OF \_\_\_ SHEETS STA. \_\_\_\_\_ TO STA. \_\_\_\_\_

F.A.S. RTE.	SECTION	COUNTY	TOTAL SHEETS	SHEET NO.
519	12-00432-00-RS	CHAMPAIGN	294	178
CONTRACT NO. 91489				
ILLINOIS FED. AID PROJECT				





FILE NAME = X-Sec Shts 73+00-286+00.dgn  
 Default

USER NAME = jmarner  
 PLOT SCALE = 1:120  
 PLOT DATE = 10/27/2014

DESIGNED - EBH  
 DRAWN - KNZ  
 CHECKED - CJO/JEM  
 DATE -

REVISED -  
 REVISED -  
 REVISED -  
 REVISED -

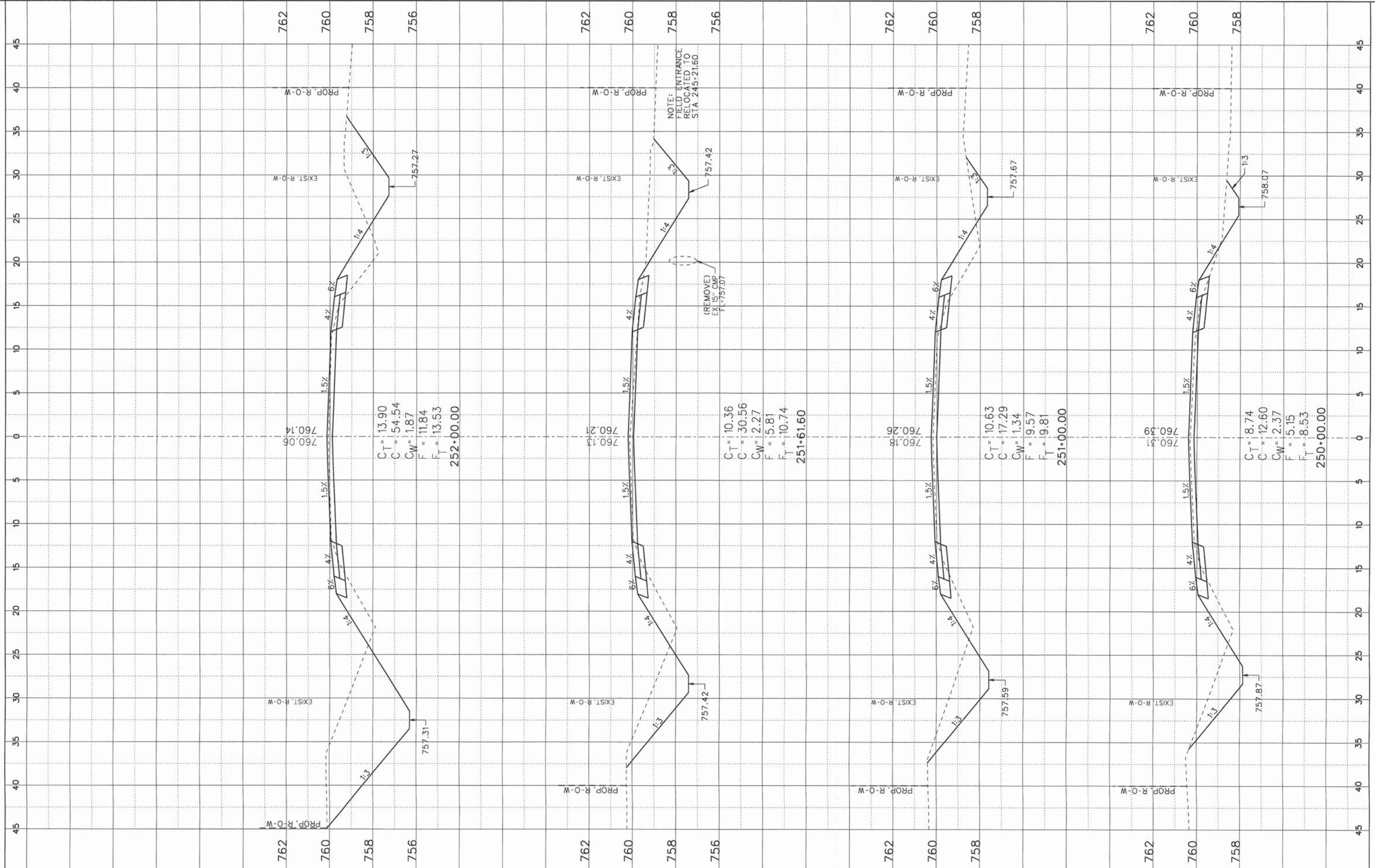
**STATE OF ILLINOIS  
 DEPARTMENT OF TRANSPORTATION**

**CROSS SECTION SHEET**

SHEET \_\_\_ OF \_\_\_ SHEETS STA. \_\_\_ TO STA. \_\_\_

F.A.S. RTE.	SECTION	COUNTY	TOTAL SHEETS	SHEET NO.
519	12-00432-00-RS	CHAMPAIGN	294	179
CONTRACT NO. 91489				
ILLINOIS FED. AID PROJECT				





$C_T = 13.90$   
 $C = 54.54$   
 $CW = 1.87$   
 $F = 11.84$   
 $F_T = 13.53$   
**252+00.00**

$C_T = 10.36$   
 $C = 30.56$   
 $CW = 2.27$   
 $F = 5.81$   
 $F_T = 10.74$   
**251+61.60**

$C_T = 10.63$   
 $C = 17.29$   
 $CW = 1.34$   
 $F = 9.57$   
 $F_T = 9.81$   
**251+00.00**

$C_T = 8.74$   
 $C = 12.60$   
 $CW = 2.37$   
 $F = 5.15$   
 $F_T = 8.53$   
**250+00.00**

NOTE:  
 FIELD ENTRANCE  
 RELOCATED TO  
 STA. 245+21.60.

(REMOVE)  
 EX. 15" CMP  
 FL=757.07

FILE NAME =  
 X-Sec Shts 73+00-286+00.dgn  
 Default

USER NAME = jmorner  
 PLOT SCALE = 1:120  
 PLOT DATE = 10/27/2014

DESIGNED - EBH  
 DRAWN - KNZ  
 CHECKED - CJO/JEM  
 DATE -

REVISED -  
 REVISED -  
 REVISED -  
 REVISED -

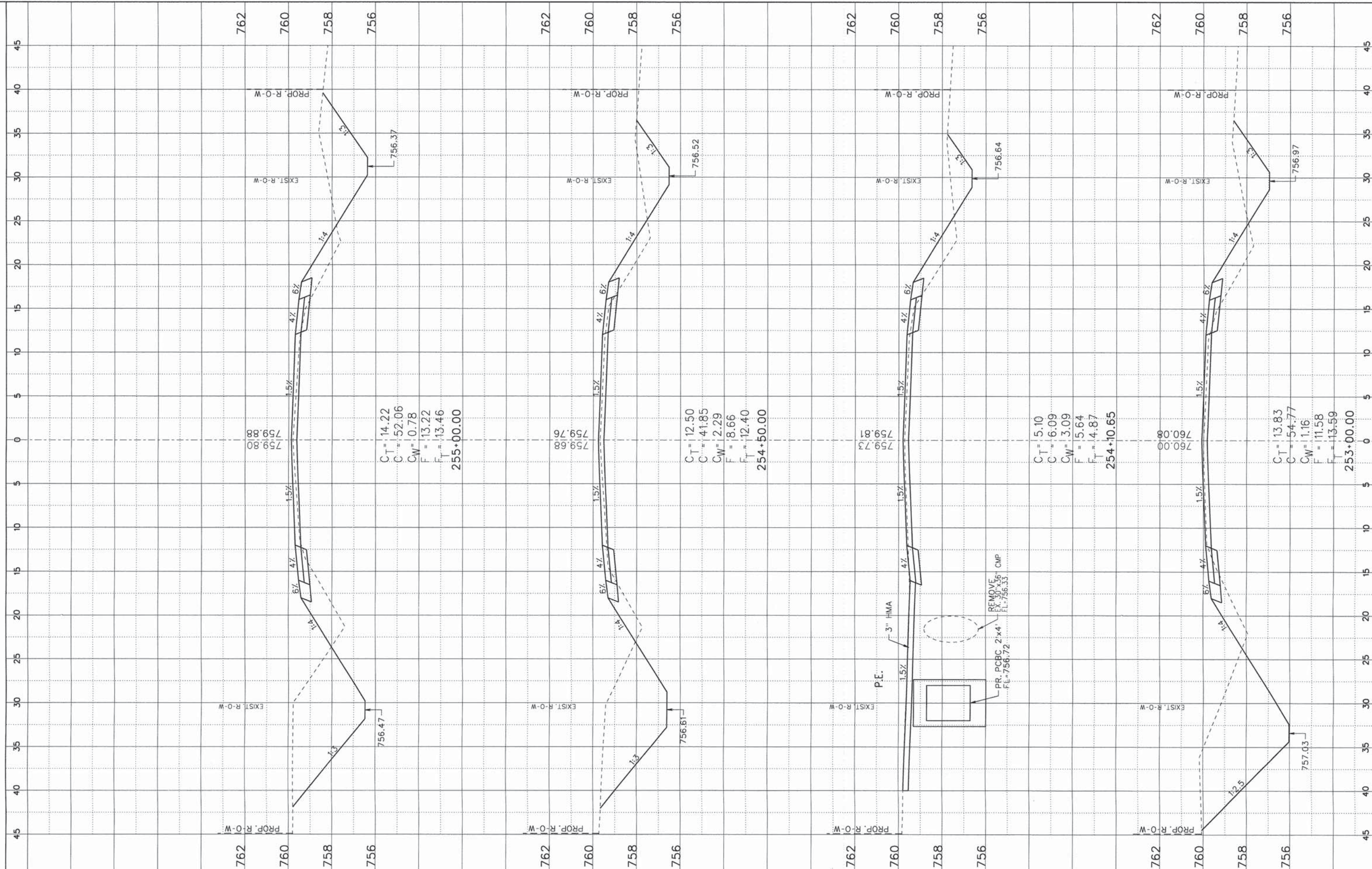
**STATE OF ILLINOIS**  
**DEPARTMENT OF TRANSPORTATION**

**CROSS SECTION SHEET**

SHEET \_\_\_ OF \_\_\_ SHEETS STA. \_\_\_ TO STA. \_\_\_

F.A.S. RTE. 519	SECTION 12-00432-00-R5	COUNTY CHAMPAIGN	TOTAL SHEETS 294	SHEET NO. 180
CONTRACT NO. 91489				
ILLINOIS FED. AID PROJECT				





$C_T = 14.22$   
 $C = 52.06$   
 $C_W = 0.78$   
 $F = 13.22$   
 $F_T = 13.46$   
**255+00.00**

$C_T = 12.50$   
 $C = 41.85$   
 $C_W = 2.29$   
 $F = 18.66$   
 $F_T = 12.40$   
**254+50.00**

$C_T = 5.10$   
 $C = 6.09$   
 $C_W = 3.09$   
 $F = 5.64$   
 $F_T = 4.87$   
**254+10.65**

$C_T = 13.83$   
 $C = 54.77$   
 $C_W = 1.16$   
 $F = 11.58$   
 $F_T = 13.59$   
**253+00.00**

FILE NAME = X-Sec Shts 73+00-286+00.dgn  
 USER NAME = jmarner  
 PLOT SCALE = 1:120  
 PLOT DATE = 10/27/2014

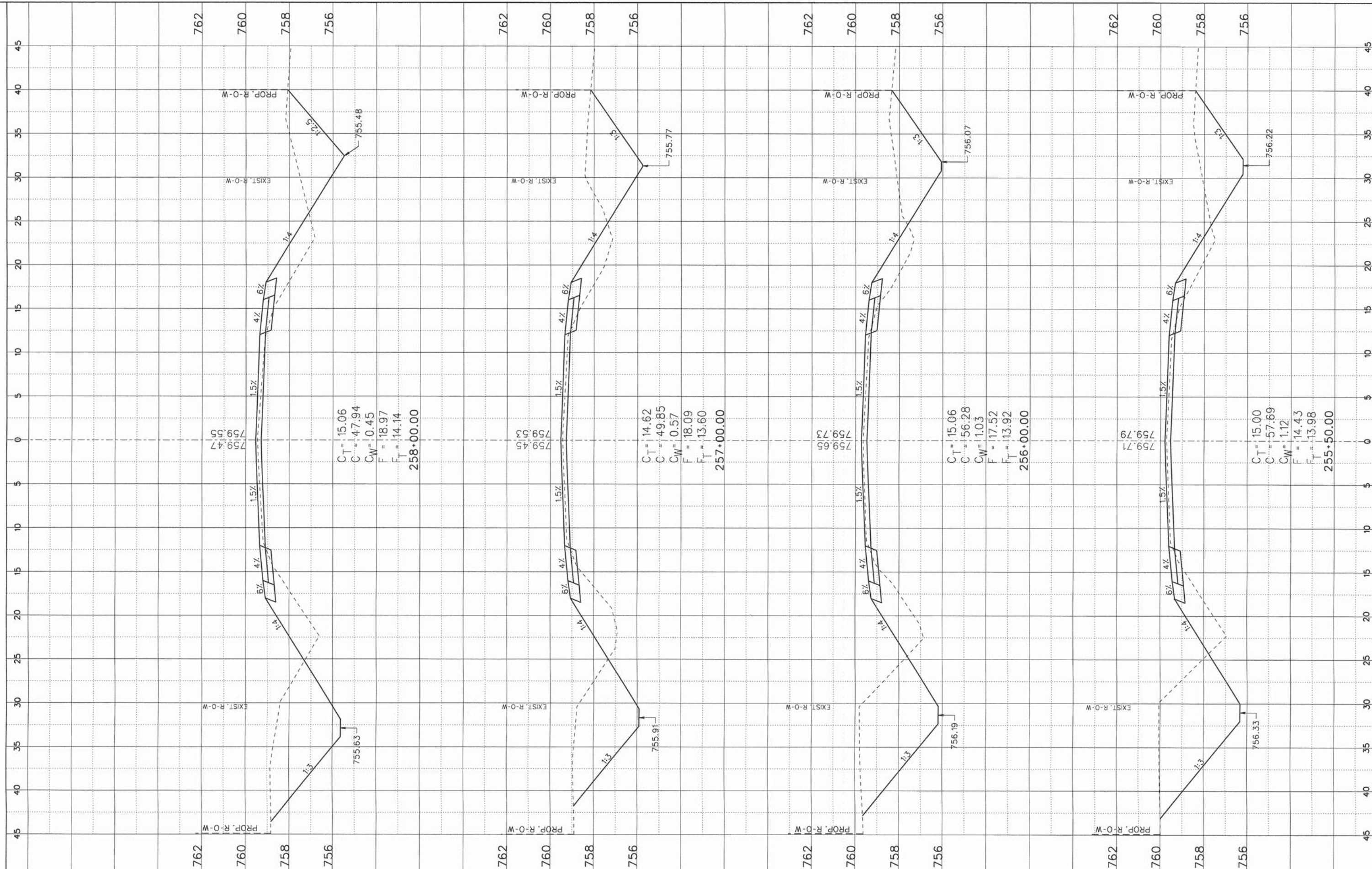
DESIGNED - EBH	REVISED -
DRAWN - KNZ	REVISED -
CHECKED - CJO/JEM	REVISED -
DATE -	REVISED -

**STATE OF ILLINOIS**  
**DEPARTMENT OF TRANSPORTATION**

**CROSS SECTION SHEET**  
 SHEET \_\_\_ OF \_\_\_ SHEETS STA. \_\_\_\_\_ TO STA. \_\_\_\_\_

F.A.S. RTE. 519	SECTION 12-00432-00-R5	COUNTY CHAMPAIGN	TOTAL SHEETS 294	SHEET NO. 181
CONTRACT NO. 91489				
ILLINOIS FED. AID PROJECT				





$C_T = 15.06$   
 $C = 47.94$   
 $CW = 0.45$   
 $F = 18.97$   
 $F_T = 14.14$   
**258+00.00**

$C_T = 14.62$   
 $C = 49.85$   
 $CW = 0.57$   
 $F = 18.09$   
 $F_T = 13.60$   
**257+00.00**

$C_T = 15.06$   
 $C = 56.28$   
 $CW = 1.03$   
 $F = 17.52$   
 $F_T = 13.92$   
**256+00.00**

$C_T = 15.00$   
 $C = 57.69$   
 $CW = 1.12$   
 $F = 14.43$   
 $F_T = 13.98$   
**255+50.00**

FILE NAME = X-Sec Shts 73+00-286+00.dgn  
 Default

USER NAME = jmarior  
 PLOT SCALE = 1:120  
 PLOT DATE = 10/27/2014

DESIGNED - EBH  
 DRAWN - KNZ  
 CHECKED - CJO/JEM  
 DATE -

REVISED -  
 REVISED -  
 REVISED -  
 REVISED -

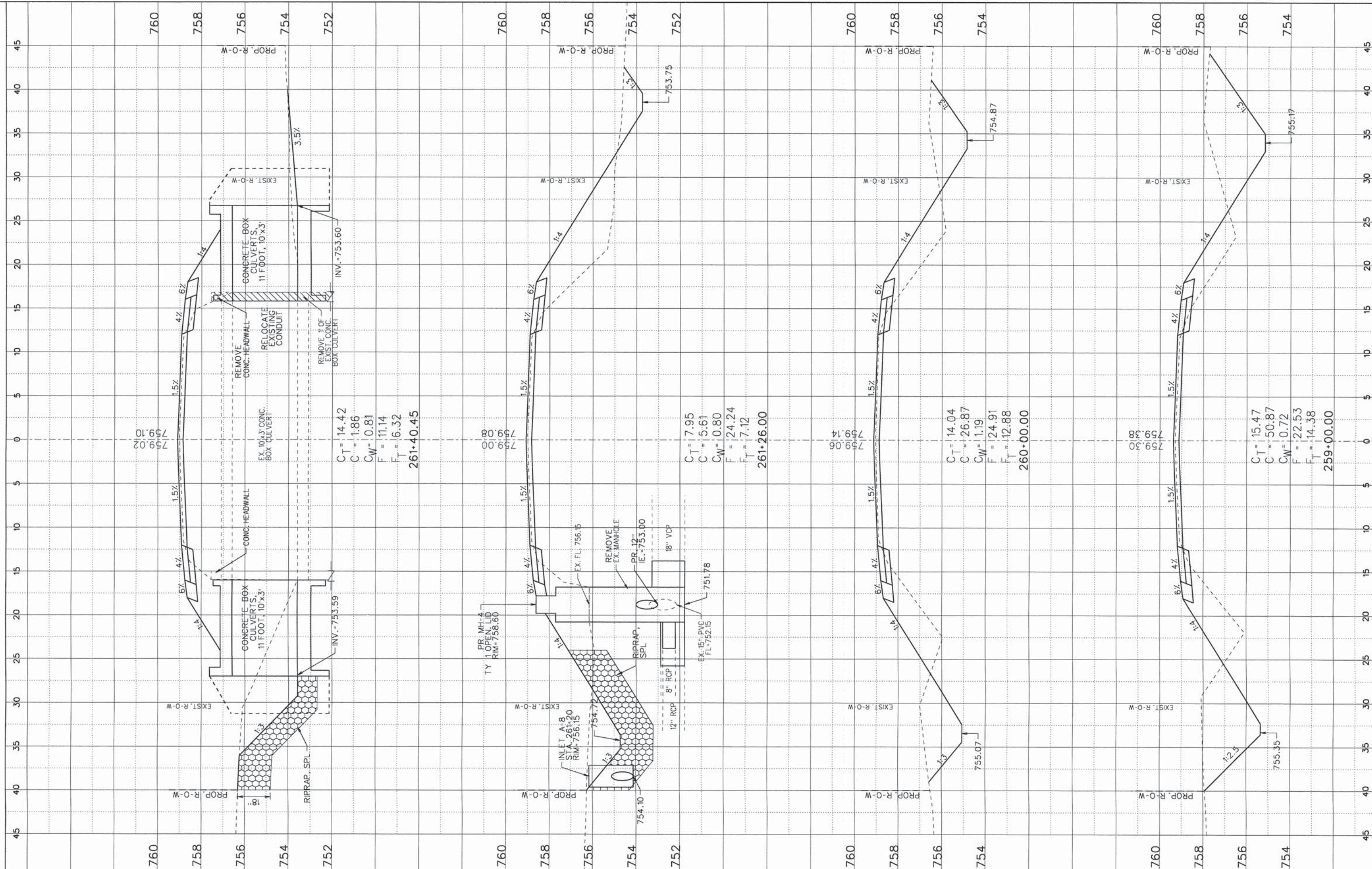
**STATE OF ILLINOIS**  
**DEPARTMENT OF TRANSPORTATION**

**CROSS SECTION SHEET**

SHEET \_\_\_ OF \_\_\_ SHEETS STA. \_\_\_ TO STA. \_\_\_

F.A.S. RTE.	SECTION	COUNTY	TOTAL SHEETS	SHEET NO.
519	12-00432-00-RS	CHAMPAIGN	294	182
CONTRACT NO. 91489				
ILLINOIS FED. AID PROJECT				





$C_T = 14.42$   
 $C = 1.86$   
 $CW = 0.81$   
 $F = 11.14$   
 $F_T = 6.32$   
**261+40.45**

$C_T = 17.95$   
 $C = 5.61$   
 $CW = 0.80$   
 $F = 24.24$   
 $F_T = 7.12$   
**261+26.00**

$C_T = 14.04$   
 $C = 26.87$   
 $CW = 1.19$   
 $F = 24.91$   
 $F_T = 12.88$   
**260+00.00**

$C_T = 15.47$   
 $C = 50.87$   
 $CW = 0.72$   
 $F = 22.53$   
 $F_T = 14.38$   
**259+00.00**

FILE NAME = X-Sec Shts 73+00-286+00.dgn  
 Default

USER NAME = jmorner  
 PLOT SCALE = 1:120  
 PLOT DATE = 10/27/2014

DESIGNED - EBH  
 DRAWN - KNZ  
 CHECKED - CJO/JEM  
 DATE -

REVISED -  
 REVISED -  
 REVISED -  
 REVISED -

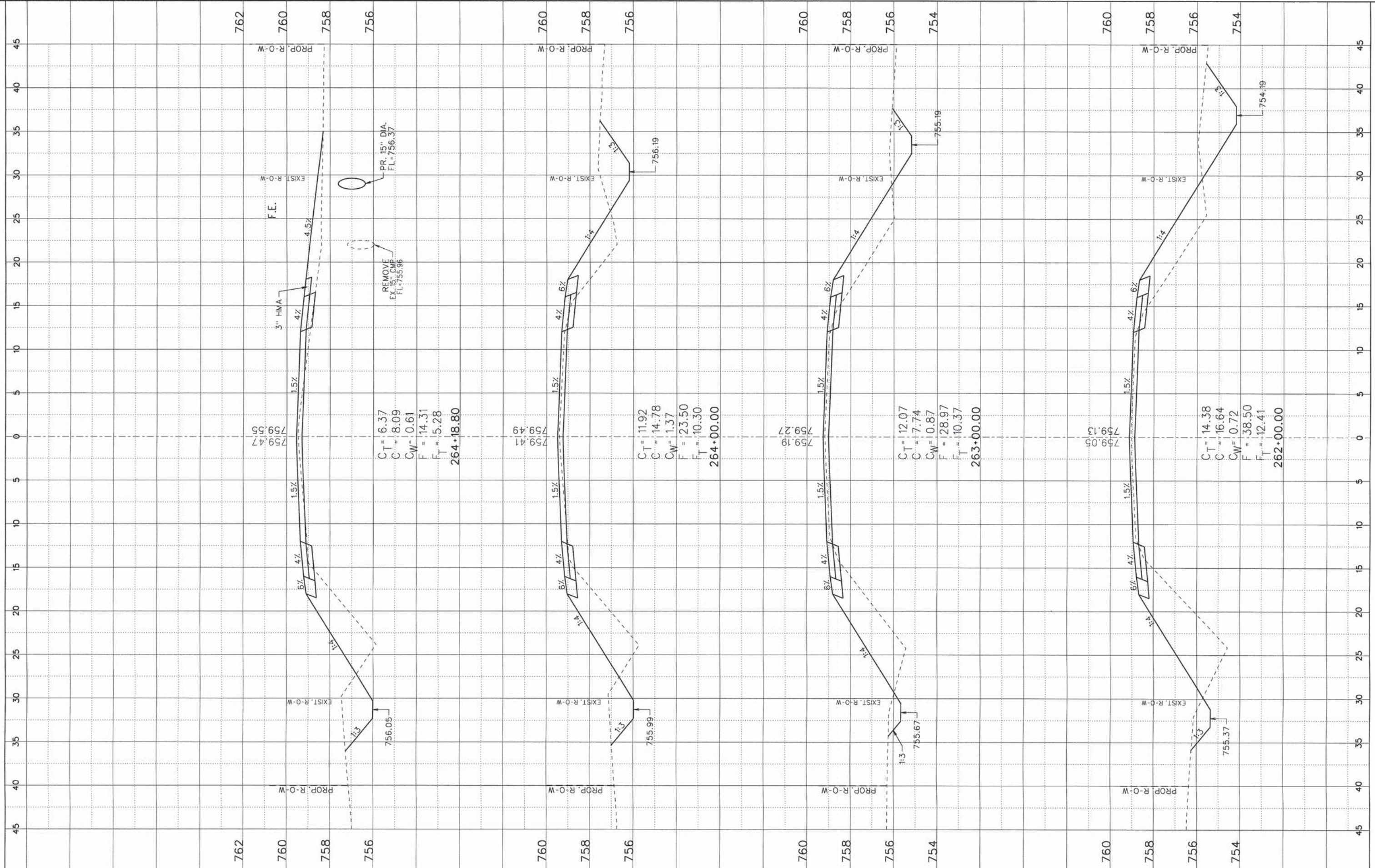
**STATE OF ILLINOIS**  
**DEPARTMENT OF TRANSPORTATION**

**CROSS SECTION SHEET**

SHEET \_\_\_ OF \_\_\_ SHEETS STA. \_\_\_\_\_ TO STA. \_\_\_\_\_

F.A.S. RTE.	SECTION	COUNTY	TOTAL SHEETS	SHEET NO.
519	12-00432-00-RS	CHAMPAIGN	294	183
CONTRACT NO. 91489				
ILLINOIS FED. AID PROJECT				





FILE NAME = X-Sec Shts 73+00-286+00.dgn  
 Default

USER NAME = jgarner  
 PLOT SCALE = 1:120  
 PLOT DATE = 10/27/2014

DESIGNED - EBH  
 DRAWN - KNZ  
 CHECKED - CJO/JEM  
 DATE -

REVISED -  
 REVISED -  
 REVISED -  
 REVISED -

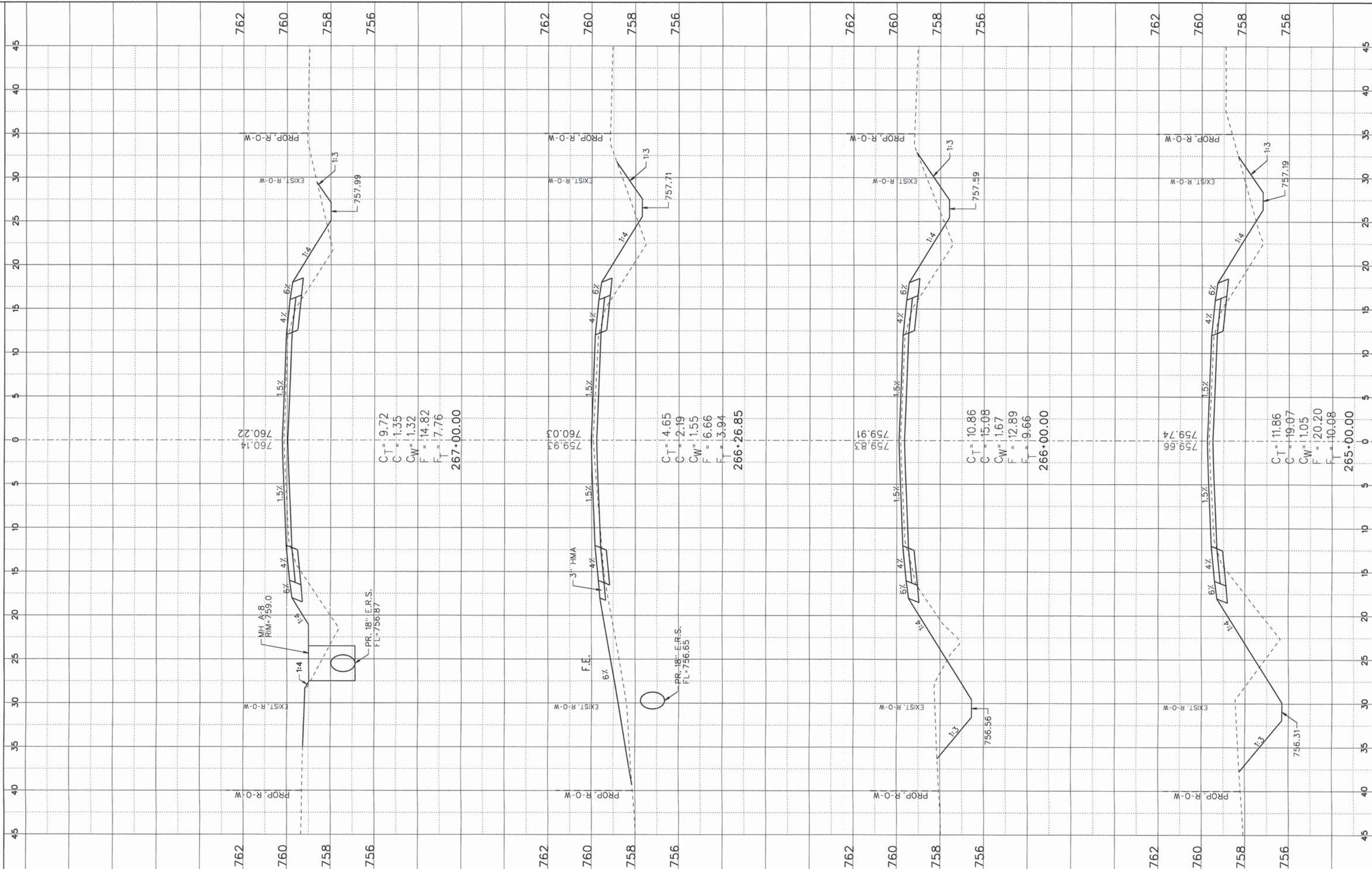
**STATE OF ILLINOIS  
 DEPARTMENT OF TRANSPORTATION**

**CROSS SECTION SHEET**

SHEET \_\_\_ OF \_\_\_ SHEETS STA. \_\_\_\_\_ TO STA. \_\_\_\_\_

F.A.S. RTE. 519	SECTION 12-00432-00-RS	COUNTY CHAMPAIGN	TOTAL SHEETS 294	SHEET NO. 184
CONTRACT NO. 91489				
ILLINOIS FED. AID PROJECT				





FILE NAME = X-Sec Shfts 73+00+266+00.dgn  
 Default

USER NAME = jmarner  
 PLOT SCALE = 1:120  
 PLOT DATE = 10/27/2014

DESIGNED - EBH  
 DRAWN - KNZ  
 CHECKED - CJO/JEM  
 DATE -

REVISED -  
 REVISED -  
 REVISED -  
 REVISED -

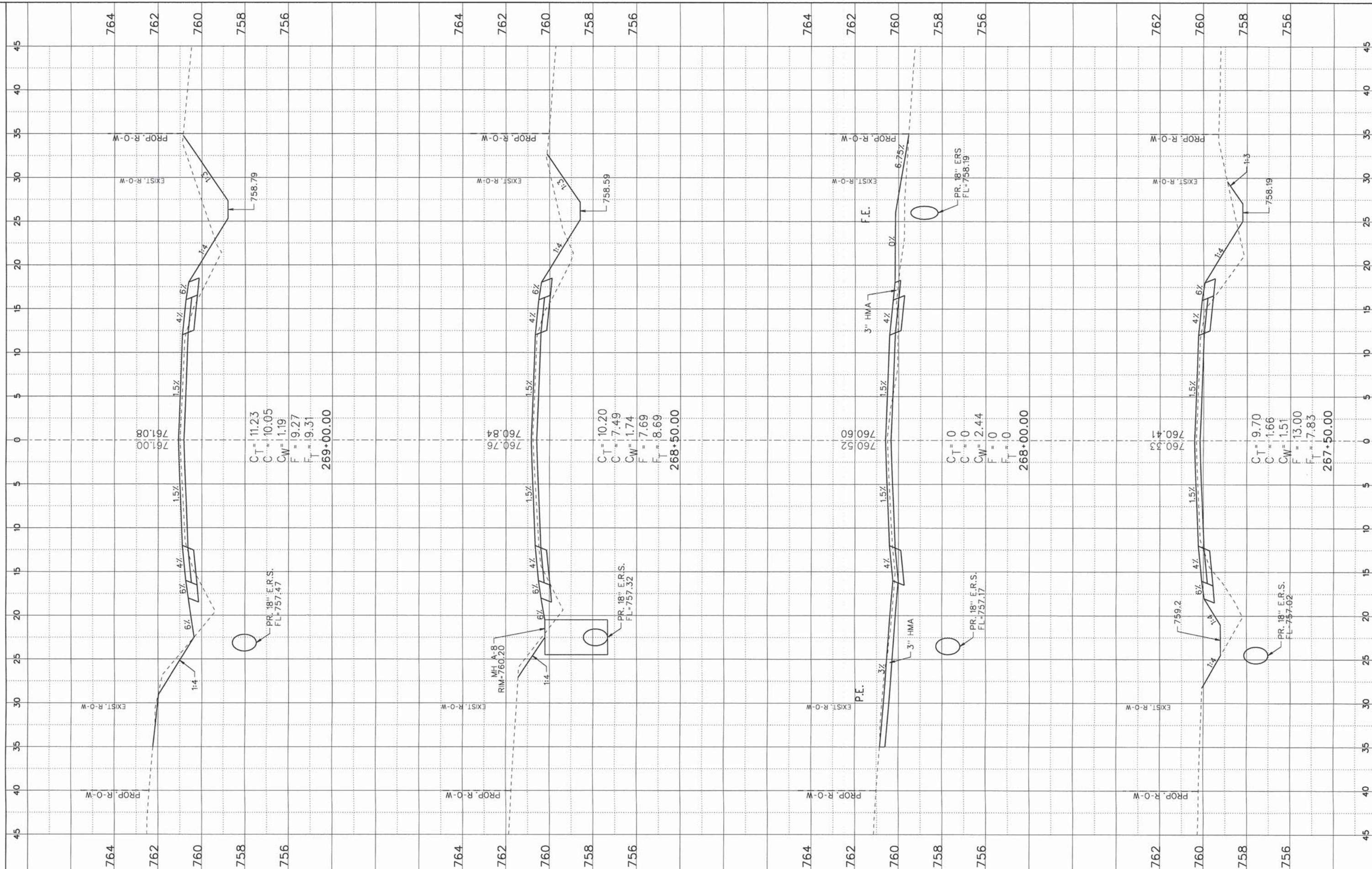
**STATE OF ILLINOIS  
 DEPARTMENT OF TRANSPORTATION**

**CROSS SECTION SHEET**

SHEET \_\_\_ OF \_\_\_ SHEETS STA. \_\_\_\_\_ TO STA. \_\_\_\_\_

F.A.S. RTE.	SECTION	COUNTY	TOTAL SHEETS	SHEET NO.
519	12-00432-00-RS	CHAMPAIGN	294	185
CONTRACT NO. 91489				
ILLINOIS FED. AID PROJECT				

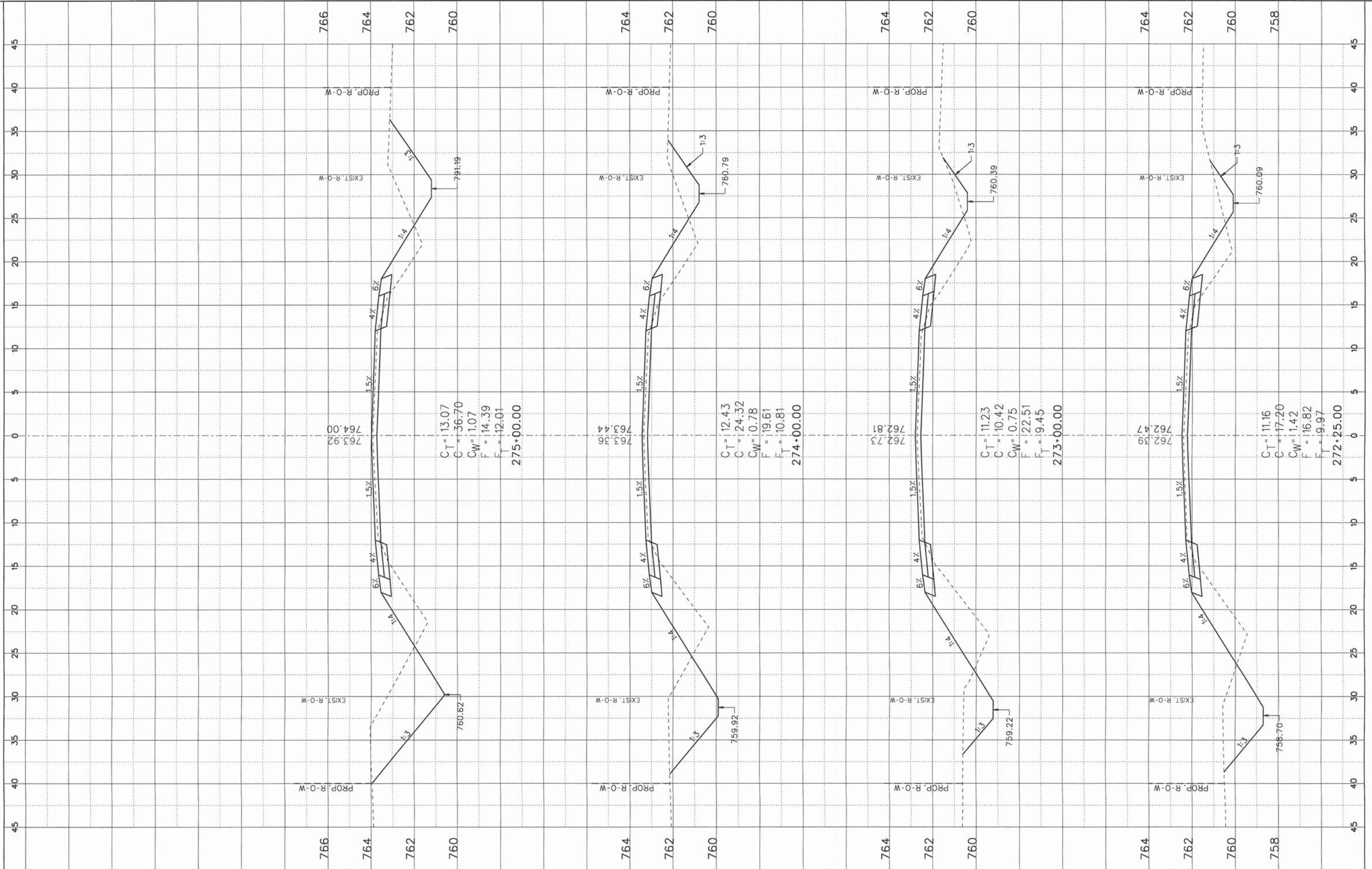












$C_T = 13.07$   
 $C = 36.70$   
 $CW = 1.07$   
 $F = 14.39$   
 $F_T = 12.01$   
**275+00.00**

$C_T = 12.43$   
 $C = 24.32$   
 $CW = 0.78$   
 $F = 19.61$   
 $F_T = 10.81$   
**274+00.00**

$C_T = 11.23$   
 $C = 10.42$   
 $CW = 0.75$   
 $F = 22.51$   
 $F_T = 19.45$   
**273+00.00**

$C_T = 11.16$   
 $C = 17.20$   
 $CW = 1.42$   
 $F = 16.82$   
 $F_T = 9.97$   
**272+25.00**

**STATE OF ILLINOIS  
DEPARTMENT OF TRANSPORTATION**

**CROSS SECTION SHEET**

FILE NAME = X-sec Shts 73+00-286+00.dgn  
 USER NAME = jgerner  
 PLOT SCALE = 1:120  
 PLOT DATE = 10/27/2014

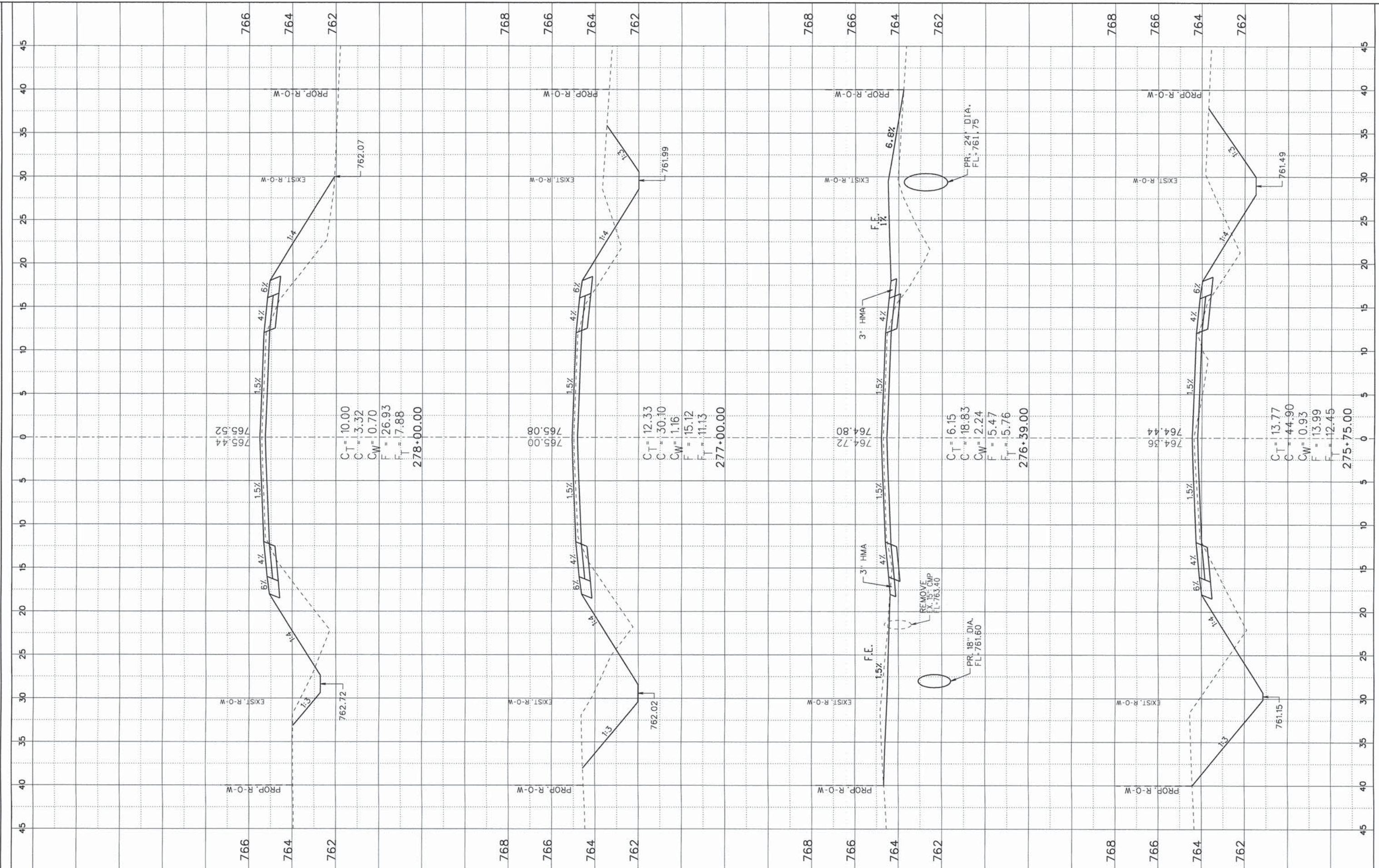
DESIGNED - EBH  
 DRAWN - KNZ  
 CHECKED - CJO/JEM  
 DATE -

REVISED -  
 REVISED -  
 REVISED -  
 REVISED -

SHEET \_\_\_ OF \_\_\_ SHEETS STA. \_\_\_ TO STA. \_\_\_

F.A.S. RTE.	SECTION	COUNTY	TOTAL SHEETS	SHEET NO.
519	12-00432-00-RS	CHAMPAIGN	294	188
CONTRACT NO. 91489				
ILLINOIS FED. AID PROJECT				





FILE NAME = X-Sec Shts 73+00-286+00.dgn  
 Default

USER NAME = jmarner  
 PLOT SCALE = 1:120  
 PLOT DATE = 10/27/2014

DESIGNED - EBH	REVISED -
DRAWN - KNZ	REVISED -
CHECKED - CJO/JEM	REVISED -
DATE -	REVISED -

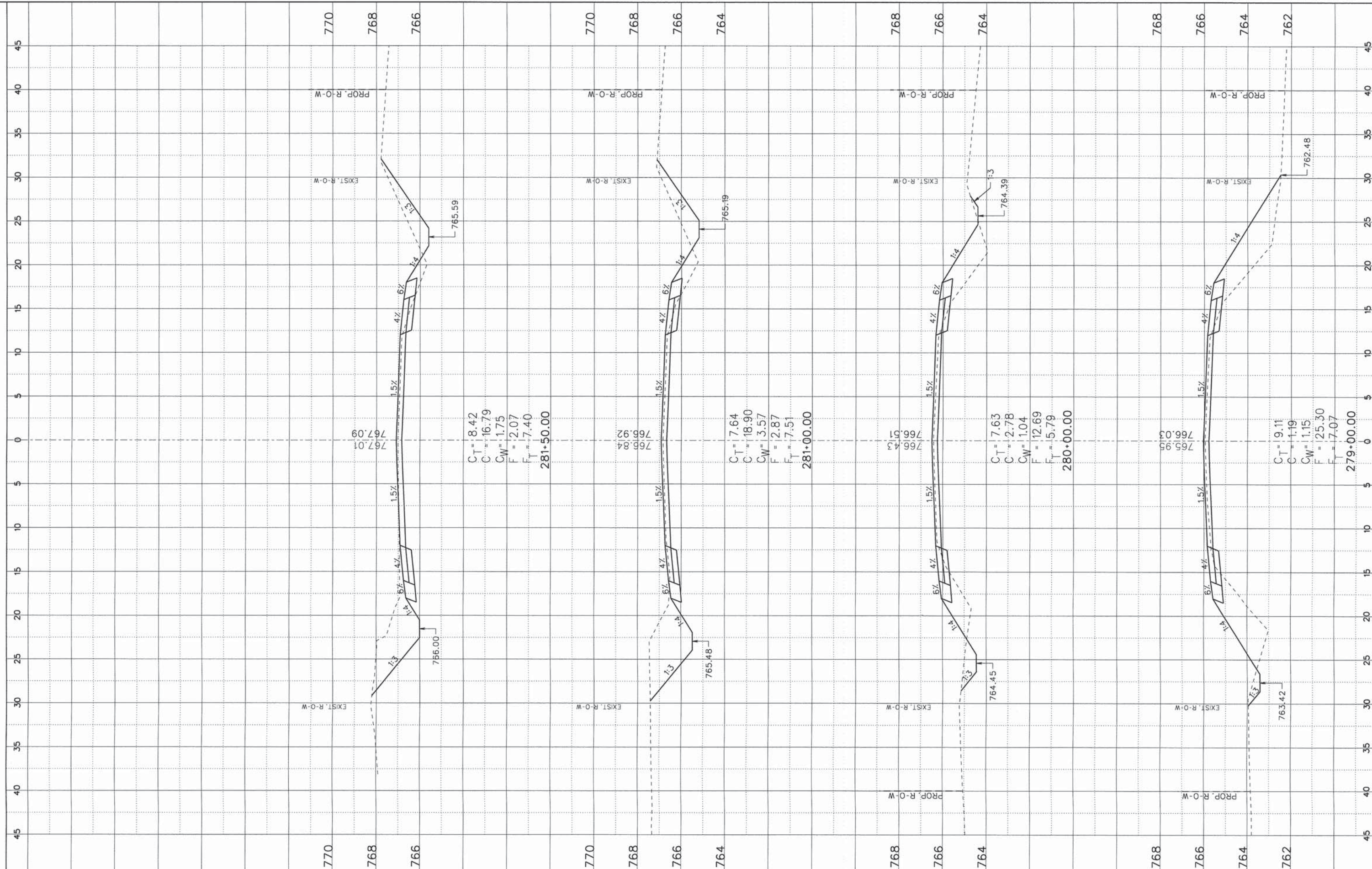
**STATE OF ILLINOIS  
 DEPARTMENT OF TRANSPORTATION**

**CROSS SECTION SHEET**

SHEET \_\_\_ OF \_\_\_ SHEETS STA. \_\_\_\_\_ TO STA. \_\_\_\_\_

F.A.S. RTE. 519	SECTION 12-00432-00-RS	COUNTY CHAMPAIGN	TOTAL SHEETS 294	SHEET NO. 189
CONTRACT NO. 91489				
ILLINOIS FED. AID PROJECT				





$C_T = 8.42$   
 $C = 16.79$   
 $CW = 1.75$   
 $F = 2.07$   
 $F_T = 7.40$   
**281+50.00**

$C_T = 7.64$   
 $C = 18.90$   
 $CW = 3.57$   
 $F = 2.87$   
 $F_T = 7.51$   
**281+00.00**

$C_T = 7.63$   
 $C = 2.78$   
 $CW = 1.04$   
 $F = 12.69$   
 $F_T = 5.79$   
**280+00.00**

$C_T = 9.11$   
 $C = 1.19$   
 $CW = 1.15$   
 $F = 25.30$   
 $F_T = 7.07$   
**279+00.00**

FILE NAME = X-Sec Shts 73+00-286+00.dgn  
 USER NAME = jmorner  
 PLOT SCALE = 1:1200  
 PLOT DATE = 10/27/2014

DESIGNED - EBH	REVISED -
DRAWN - KNZ	REVISED -
CHECKED - CJO/JEM	REVISED -
DATE -	REVISED -

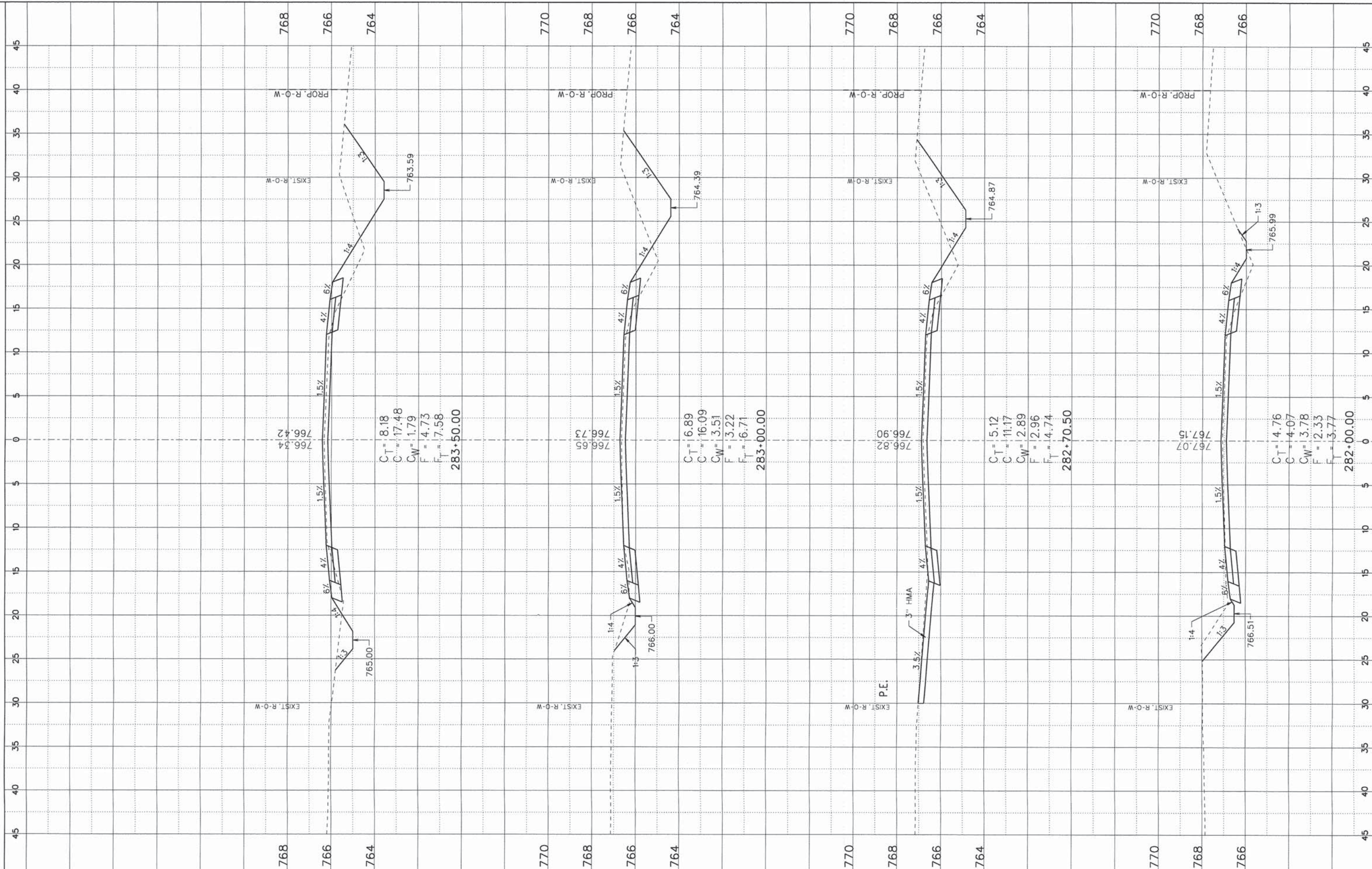
STATE OF ILLINOIS  
DEPARTMENT OF TRANSPORTATION

CROSS SECTION SHEET

SHEET \_\_\_ OF \_\_\_ SHEETS STA. \_\_\_\_\_ TO STA. \_\_\_\_\_

F.A.S. RTE. 519	SECTION 12-00432-00-R5	COUNTY CHAMPAIGN	TOTAL SHEETS 294	SHEET NO. 190
CONTRACT NO. 91489				
ILLINOIS FED. AID PROJECT				





FILE NAME =  
X-sec Shts 73+00-286+00.dgn  
Default

USER NAME = jmarner  
PLOT SCALE = 1:120  
PLOT DATE = 10/27/2014

DESIGNED - EBH  
DRAWN - KNZ  
CHECKED - CJO/JEM  
DATE -

REVISED -  
REVISED -  
REVISED -  
REVISED -

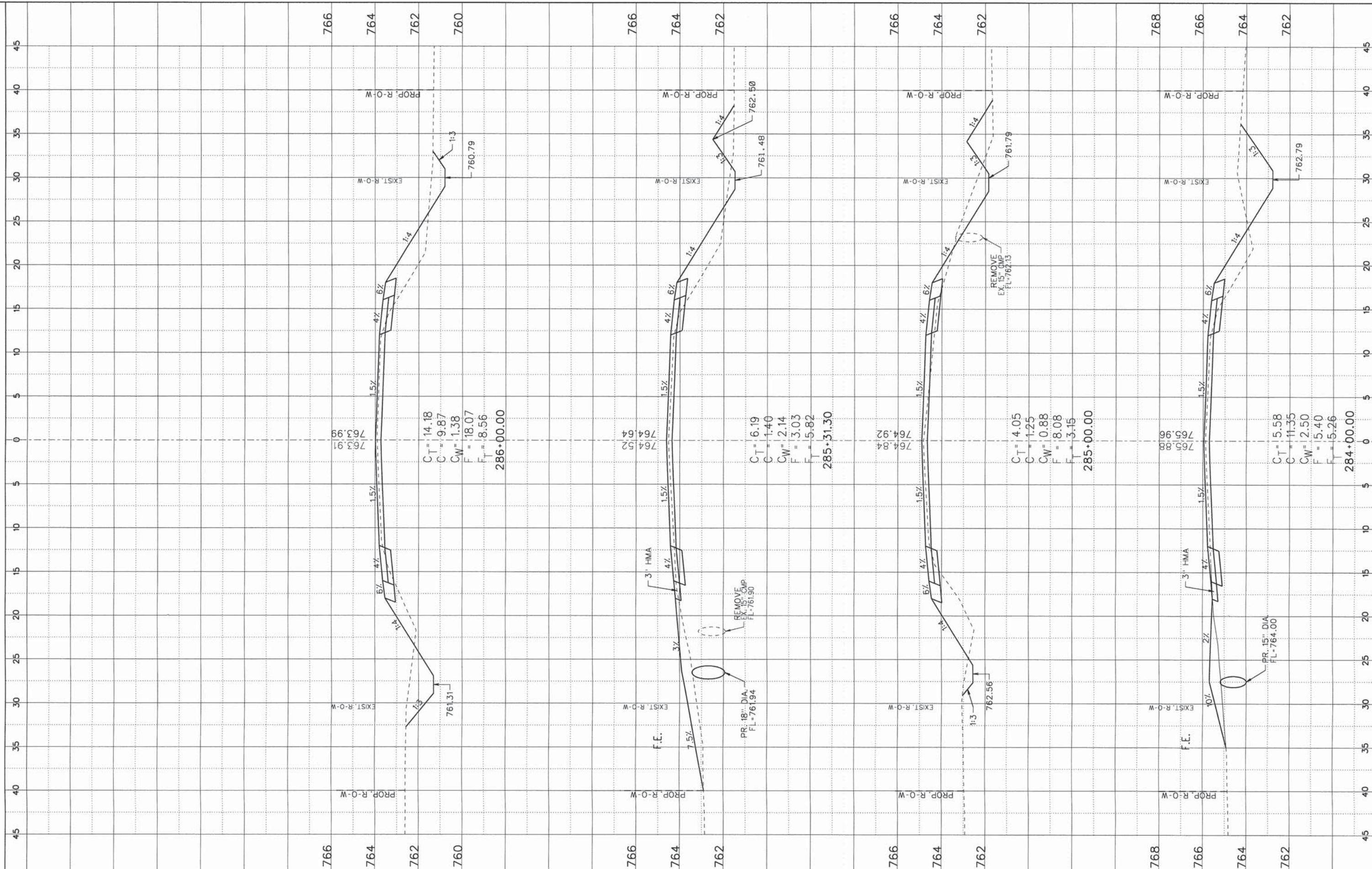
**STATE OF ILLINOIS  
DEPARTMENT OF TRANSPORTATION**

**CROSS SECTION SHEET**

SHEET \_\_\_ OF \_\_\_ SHEETS STA. \_\_\_\_\_ TO STA. \_\_\_\_\_

F.A.S. RTE.	SECTION	COUNTY	TOTAL SHEETS	SHEET NO.
519	12-00432-00-RS	CHAMPAIGN	294	191
CONTRACT NO. 91489				
ILLINOIS FED. AID PROJECT				





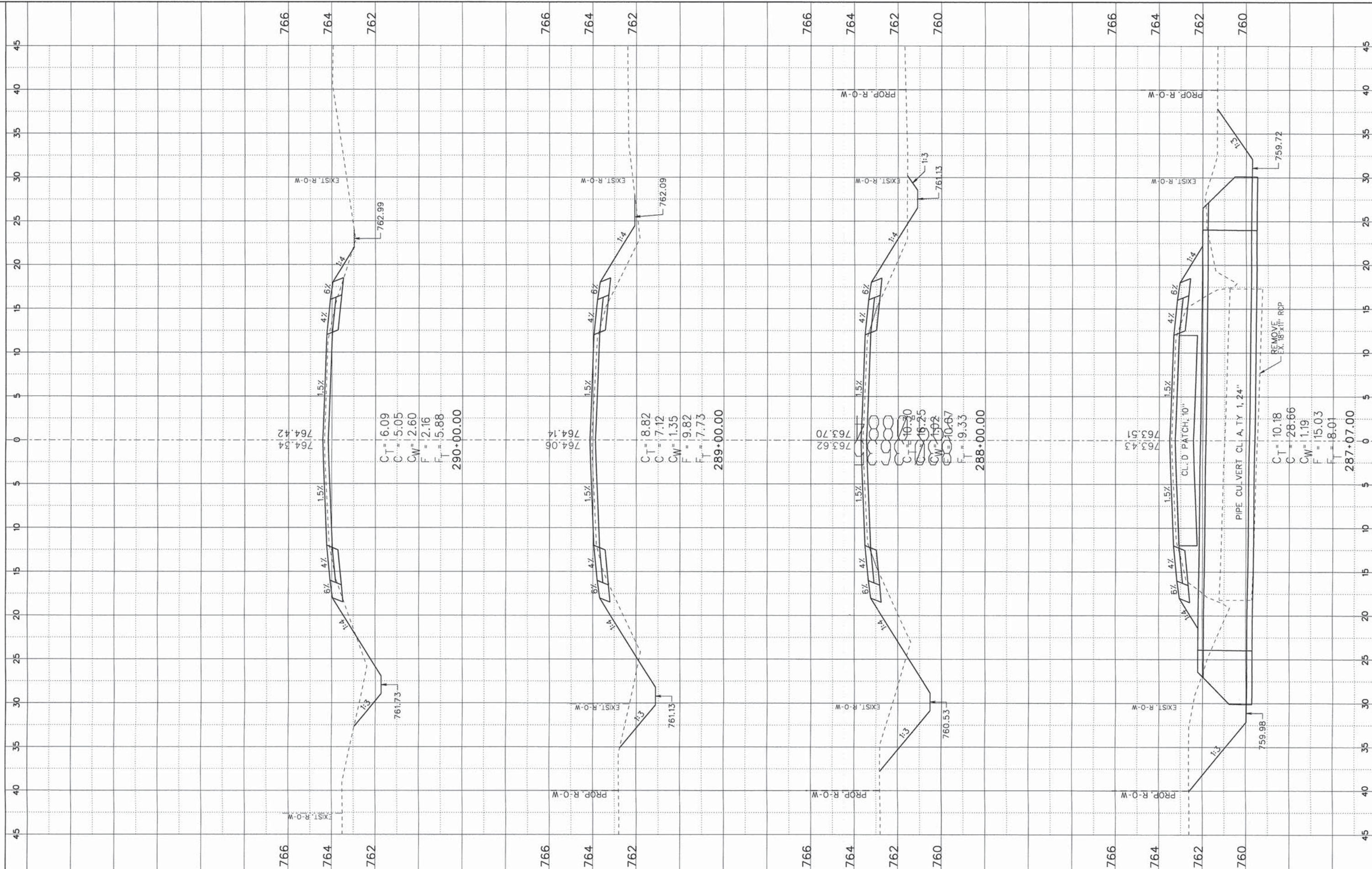
$C_T = 14.18$   
 $C = 9.87$   
 $CW = 1.38$   
 $F = 18.07$   
 $F_T = 8.56$   
**286+00.00**

$C_T = 6.19$   
 $C = 1.40$   
 $CW = 2.14$   
 $F = 3.03$   
 $F_T = 5.82$   
**285+31.30**

$C_T = 4.05$   
 $C = 1.25$   
 $CW = 0.88$   
 $F = 8.08$   
 $F_T = 3.15$   
**285+00.00**

$C_T = 5.58$   
 $C = 11.35$   
 $CW = 2.50$   
 $F = 5.40$   
 $F_T = 5.26$   
**284+00.00**





$C_T = 6.09$   
 $C = 5.05$   
 $C_W = 2.60$   
 $F = 2.16$   
 $F_T = 5.88$   
**290+00.00**

$C_T = 8.82$   
 $C = 7.12$   
 $C_W = 1.35$   
 $F = 9.82$   
 $F_T = 7.73$   
**289+00.00**

$C_T = 10.20$   
 $C = 16.25$   
 $C_W = 1.92$   
 $E = 10.67$   
 $F_T = 9.33$   
**288+00.00**

$C_T = 10.18$   
 $C = 28.66$   
 $C_W = 1.19$   
 $F = 15.03$   
 $F_T = 18.01$   
**287+07.00**

FILE NAME =  
 X-Sec Shts 287-07-414+87.dgn  
 Default

USER NAME = jmorner  
 PLOT SCALE = 1:120  
 PLOT DATE = 10/27/2014

DESIGNED - EBH  
 DRAWN - KNZ  
 CHECKED - CJO/JEM  
 DATE -

REVISED -  
 REVISED -  
 REVISED -  
 REVISED -

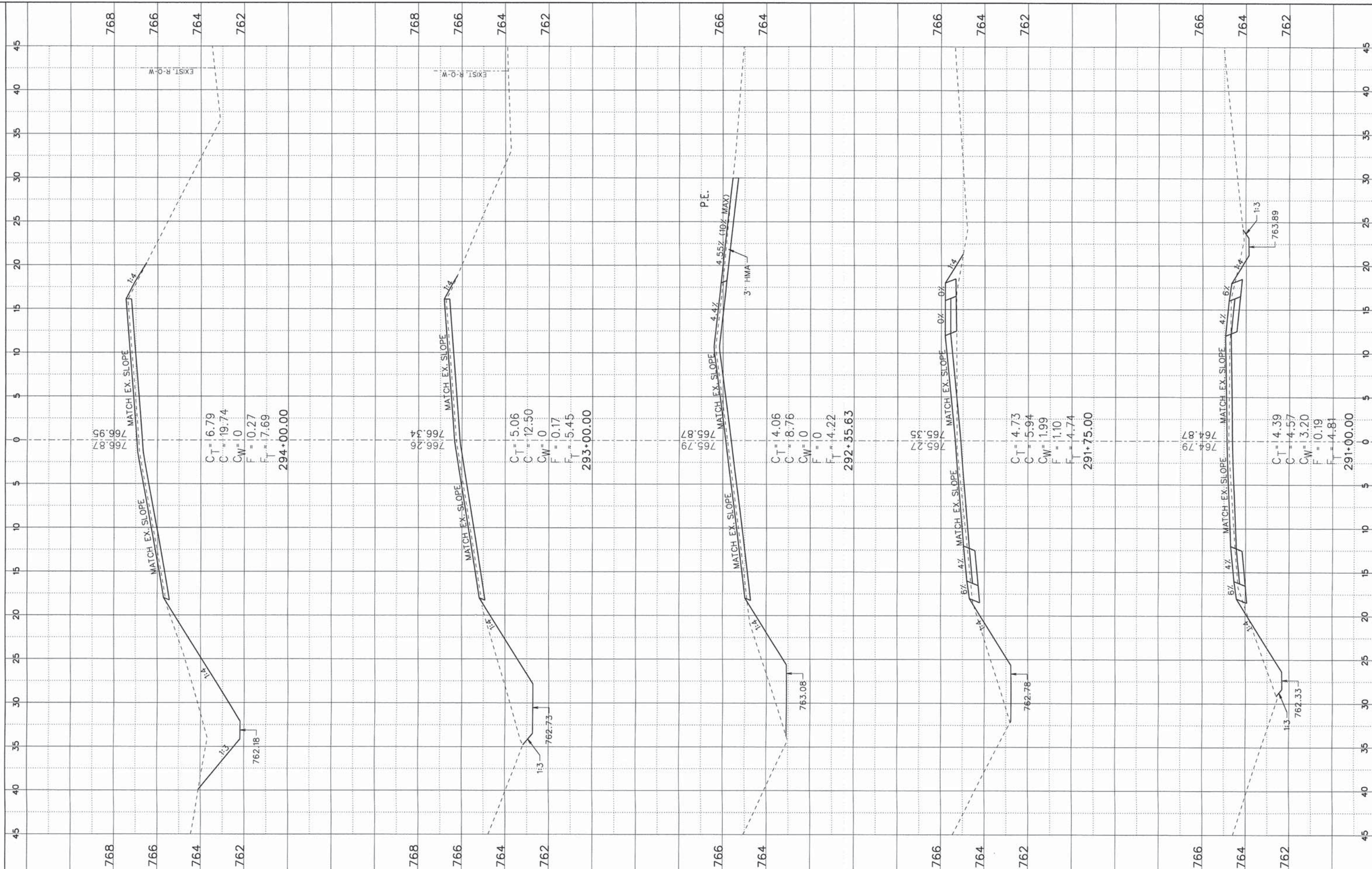
**STATE OF ILLINOIS**  
**DEPARTMENT OF TRANSPORTATION**

**CROSS SECTION SHEET**

SHEET \_\_\_ OF \_\_\_ SHEETS STA. \_\_\_ TO STA. \_\_\_

F.A.S. RTE.	SECTION	COUNTY	TOTAL SHEETS	SHEET NO.
519	12-00432-00-RS	CHAMPAIGN	294	193
CONTRACT NO. 91489				
ILLINOIS FED. AID PROJECT				





FILE NAME = X-Sec Shts 287+07-414+87.dgn  
Default

USER NAME = jmorner  
PLOT SCALE = 1:120  
PLOT DATE = 10/27/2014

DESIGNED - EBH  
DRAWN - KNZ  
CHECKED - CJO/JEM  
DATE -

REVISED -  
REVISED -  
REVISED -  
REVISED -

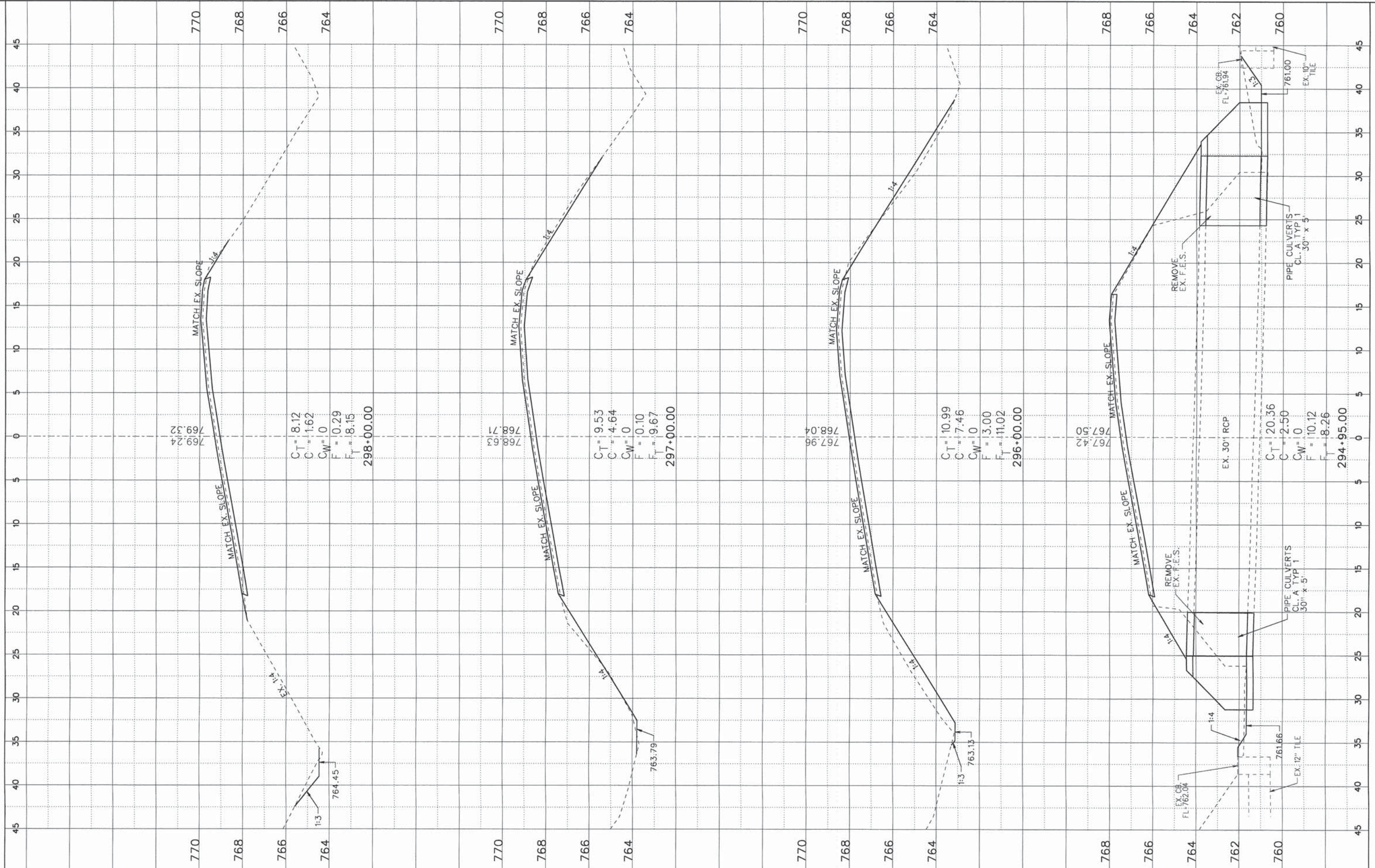
STATE OF ILLINOIS  
DEPARTMENT OF TRANSPORTATION

CROSS SECTION SHEET

SHEET OF SHEETS STA. TO STA.

F.A.S. RTE.	SECTION	COUNTY	TOTAL SHEETS	SHEET NO.
519	12-00432-00-RS	CHAMPAIGN	294	194
CONTRACT NO. 91489				
ILLINOIS FED. AID PROJECT				





FILE NAME = X-Sec Shts 287+07-414+87.dgn  
 Default

USER NAME = jmorner  
 PLOT SCALE = 1:120  
 PLOT DATE = 10/27/2014

DESIGNED - EBH  
 DRAWN - KNZ  
 CHECKED - CJO/JEM  
 DATE -

REVISED -  
 REVISED -  
 REVISED -  
 REVISED -

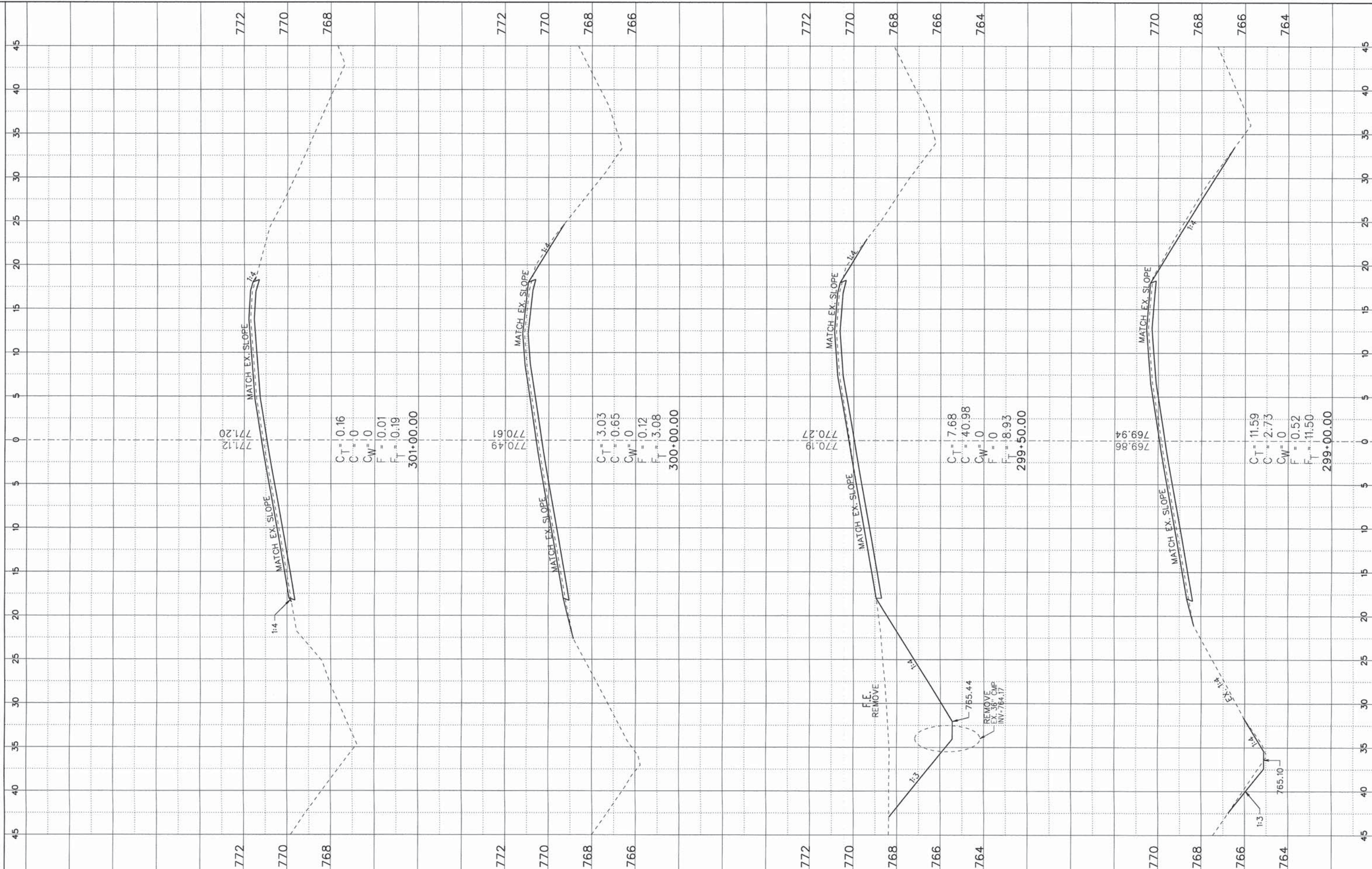
**STATE OF ILLINOIS  
 DEPARTMENT OF TRANSPORTATION**

**CROSS SECTION SHEET**

SHEET \_\_\_ OF \_\_\_ SHEETS STA. \_\_\_\_\_ TO STA. \_\_\_\_\_

F.A.S. RTE. 519	SECTION 12-00432-00-R5	COUNTY CHAMPAIGN	TOTAL SHEETS 294	SHEET NO. 195
CONTRACT NO. 91489				
ILLINOIS FED. AID PROJECT				





FILE NAME =  
X-Sec Shts 287+07-414+87.dgn  
Default

USER NAME = jmorner  
PLOT SCALE = 1:128  
PLOT DATE = 10/27/2014

DESIGNED - EBH  
DRAWN - KNZ  
CHECKED - CJO/JEM  
DATE -

REVISED -  
REVISED -  
REVISED -  
REVISED -

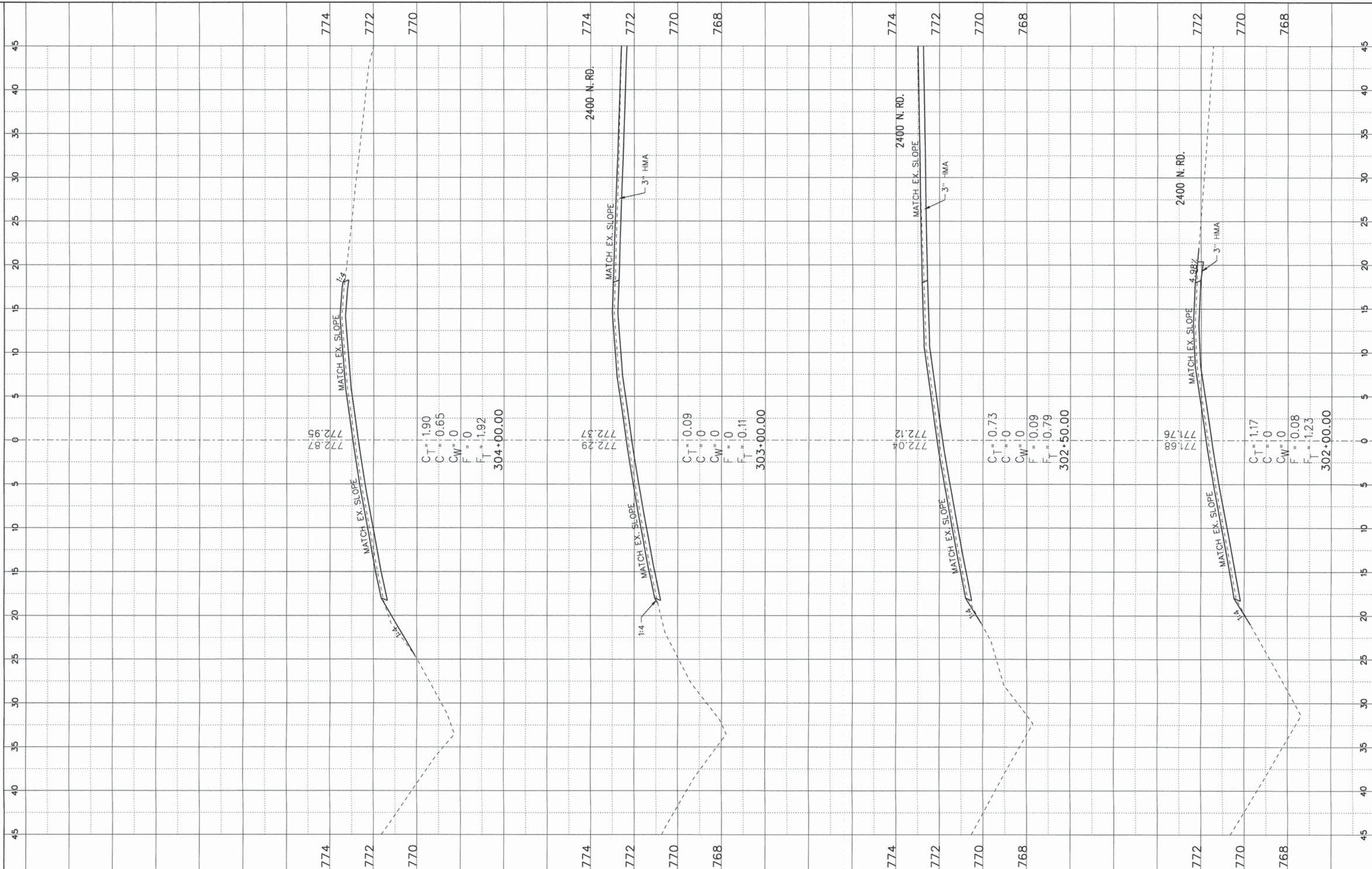
**STATE OF ILLINOIS  
DEPARTMENT OF TRANSPORTATION**

**CROSS SECTION SHEET**

SHEET \_\_\_ OF \_\_\_ SHEETS STA. \_\_\_\_\_ TO STA. \_\_\_\_\_

F.A.S. RTE. 519	SECTION 12-00432-00-RS	COUNTY CHAMPAIGN	TOTAL SHEETS 294	SHEET NO. 196
CONTRACT NO. 91489				
ILLINOIS FED. AID PROJECT				





$C_T = 1.90$   
 $C = 0.65$   
 $C_W = 0$   
 $F = 0$   
 $F_T = 1.92$   
**304+00.00**

$C_T = 1.09$   
 $C = 0$   
 $C_W = 0$   
 $F = 0$   
 $F_T = 0.11$   
**303+00.00**

$C_T = 0.73$   
 $C = 0$   
 $C_W = 0$   
 $F = 0.09$   
 $F_T = 0.79$   
**302+50.00**

$C_T = 1.17$   
 $C = 0$   
 $C_W = 0$   
 $F = 0.08$   
 $F_T = 1.23$   
**302+00.00**

FILE NAME =  
 X-Sec Shfts 287+87-414+87.dgn  
 Default

USER NAME = jmarner  
 PLOT SCALE = 1:120  
 PLOT DATE = 10/27/2014

DESIGNED - EBH  
 DRAWN - KNZ  
 CHECKED - CJO/JEM  
 DATE -

REVISED -  
 REVISED -  
 REVISED -  
 REVISED -

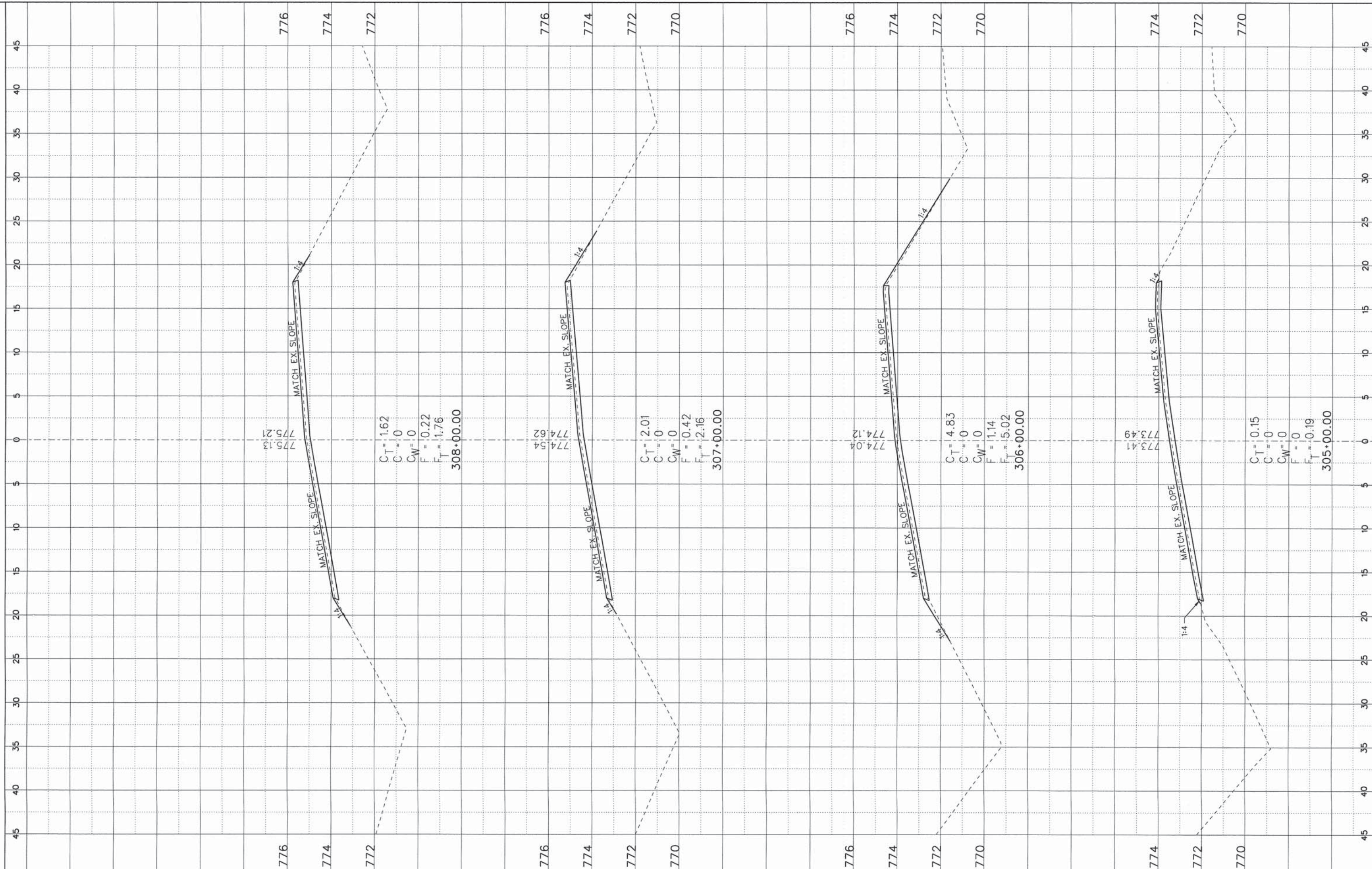
**STATE OF ILLINOIS**  
**DEPARTMENT OF TRANSPORTATION**

**CROSS SECTION SHEET**

SHEET \_\_\_ OF \_\_\_ SHEETS STA. \_\_\_\_\_ TO STA. \_\_\_\_\_

F.A.S. RTE.	SECTION	COUNTY	TOTAL SHEETS	SHEET NO.
519	12-00432-00-R5	CHAMPAIGN	294	197
CONTRACT NO. 91489				
ILLINOIS FED. AID PROJECT				





FILE NAME =  
 X-Sec Shts 287+07-414+87.dgn  
 Default

USER NAME = jmorner  
 PLOT SCALE = 1:120  
 PLOT DATE = 10/27/2014

DESIGNED - EBH  
 DRAWN - KNZ  
 CHECKED - CJO/JEM  
 DATE -

REVISED -  
 REVISED -  
 REVISED -  
 REVISED -

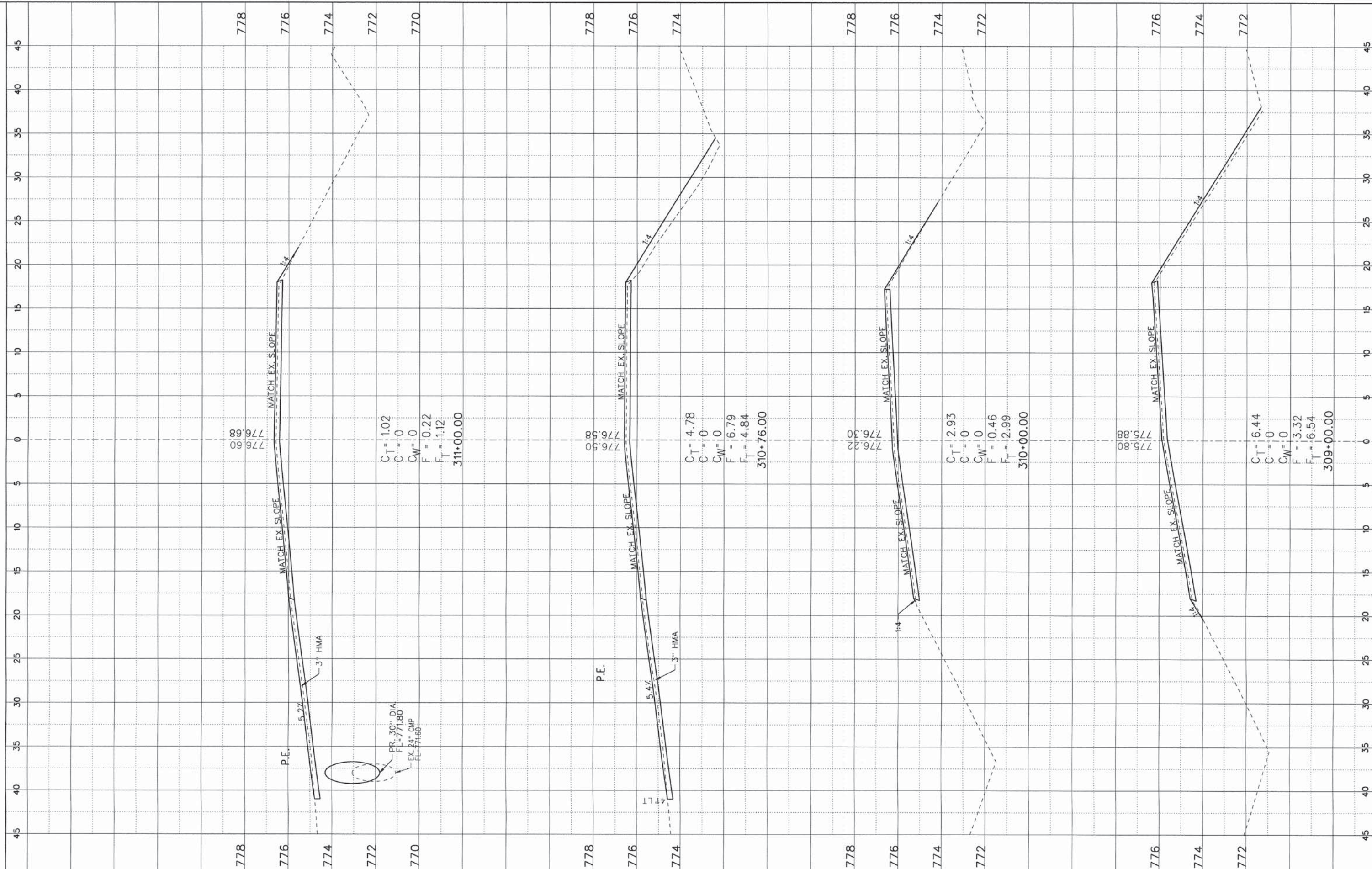
**STATE OF ILLINOIS  
 DEPARTMENT OF TRANSPORTATION**

**CROSS SECTION SHEET**

SHEET \_\_\_ OF \_\_\_ SHEETS STA. \_\_\_\_\_ TO STA. \_\_\_\_\_

F.A.S. RTE.	SECTION	COUNTY	TOTAL SHEETS	SHEET NO.
519	12-00432-00-RS	CHAMPAIGN	294	198
CONTRACT NO. 91489				
ILLINOIS FED. AID PROJECT				





FILE NAME = X-Sec Shts 287+07-414+87.dgn	USER NAME = jmorner	DESIGNED - EBH	REVISED -
Default	PLOT SCALE = 1:120	DRAWN - KNZ	REVISED -
	PLOT DATE = 10/27/2014	CHECKED - CJO/JEM	REVISED -
		DATE -	REVISED -

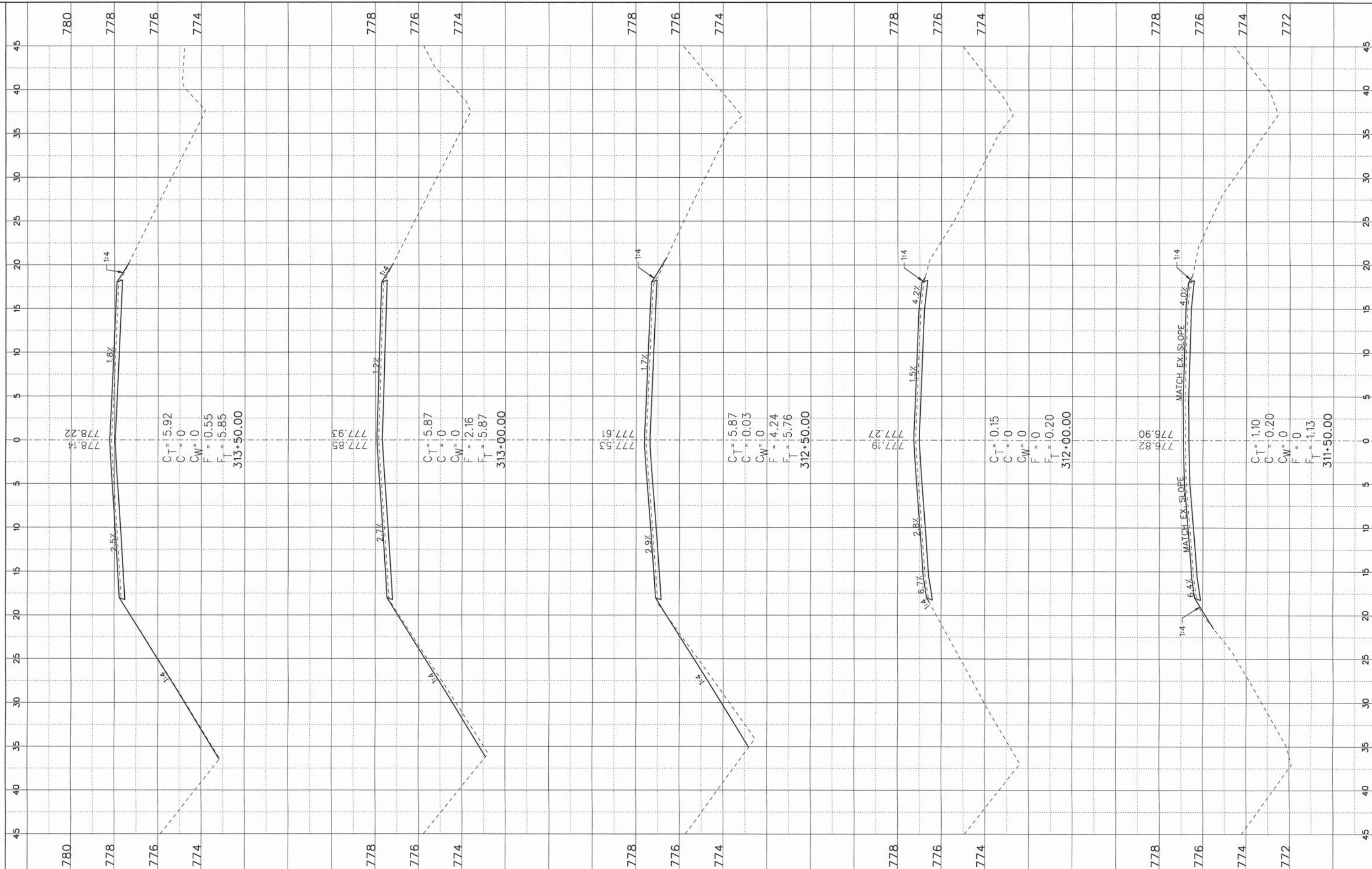
**STATE OF ILLINOIS  
DEPARTMENT OF TRANSPORTATION**

**CROSS SECTION SHEET**

SHEET \_\_\_ OF \_\_\_ SHEETS STA. \_\_\_\_\_ TO STA. \_\_\_\_\_

F.A.S. RTE. 519	SECTION 12-00432-00-R5	COUNTY CHAMPAIGN	TOTAL SHEETS 294	SHEET NO. 199
CONTRACT NO. 91489				
ILLINOIS FED. AID PROJECT				





FILE NAME = X-Sec Shts 287+87-414+87.dgn	USER NAME = jmorner	DESIGNED - EBH	REVISED -
Default	PLOT SCALE = 1:120	DRAWN - KNZ	REVISED -
	PLOT DATE = 10/27/2014	CHECKED - CJO/JEM	REVISED -
		DATE -	REVISED -

**STATE OF ILLINOIS  
DEPARTMENT OF TRANSPORTATION**

**CROSS SECTION SHEET**

SHEET \_\_\_ OF \_\_\_ SHEETS STA. \_\_\_\_\_ TO STA. \_\_\_\_\_

F.A.S. RTE. 519	SECTION 12-00432-00-RS	COUNTY CHAMPAIGN	TOTAL SHEETS 294	SHEET NO. 200
CONTRACT NO. 91489				
[ILLINOIS] FED. AID PROJECT				