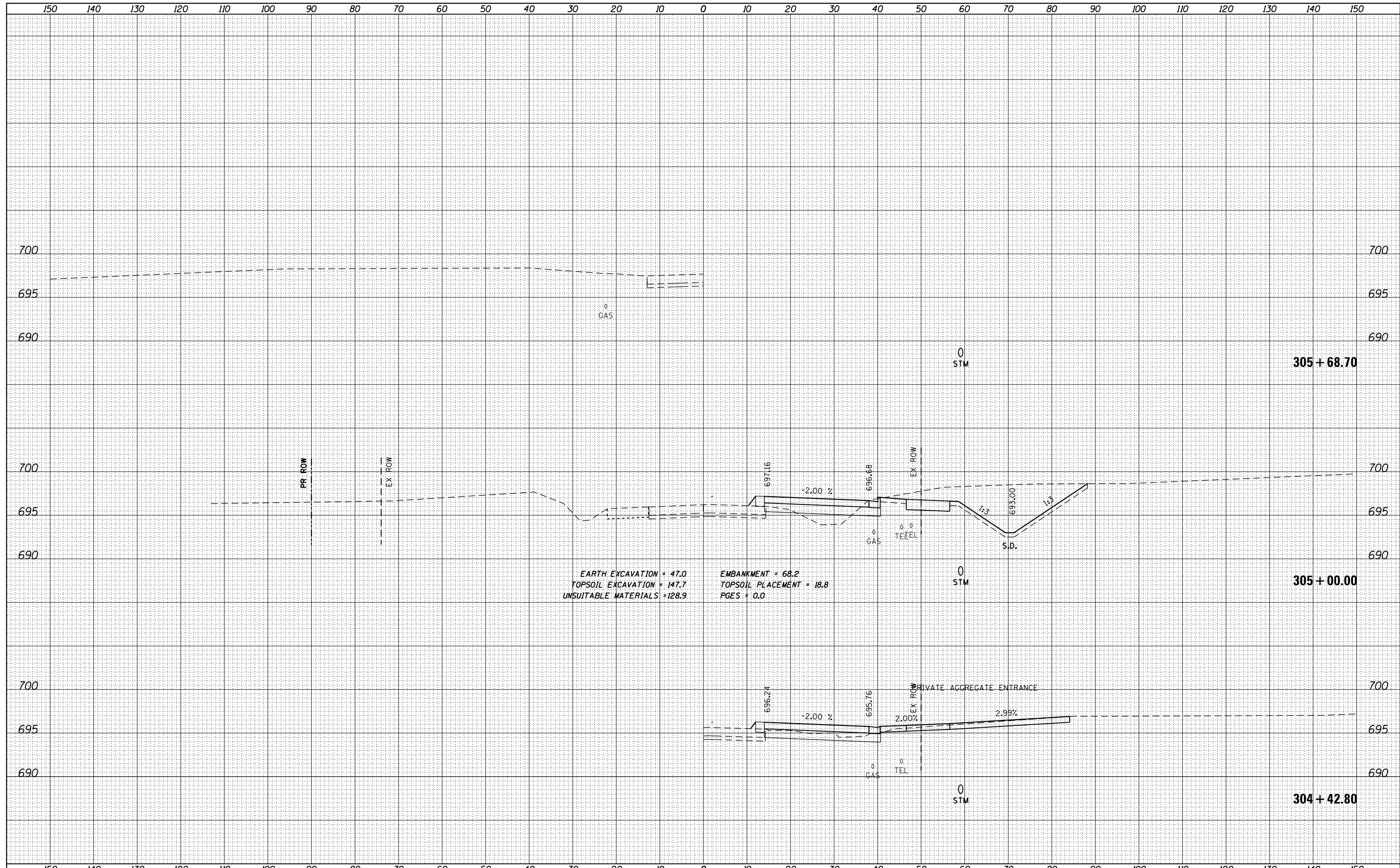


DATE	
BY	
FINAL SURVEY	SURVEYED
NOTE BOOK	PLOTTED
NO.	TEMPLATE
	AREAS CHECKED

DATE	
BY	
ORIGINAL SURVEY	SURVEYED
NOTE BOOK	PLOTTED
NO.	TEMPLATE
	AREAS CHECKED



FILE NAME = DI60L72-sht-ssht-US6-Stage1.dgn

USER NAME = rdonley

DESIGNED -	REVISD -
DRAWN -	REVISD -
CHECKED -	REVISD -
DATE - 10/28/14	REVISD -

**STATE OF ILLINOIS  
DEPARTMENT OF TRANSPORTATION**

**CROSS SECTIONS - STAGE 1  
159TH STREET**

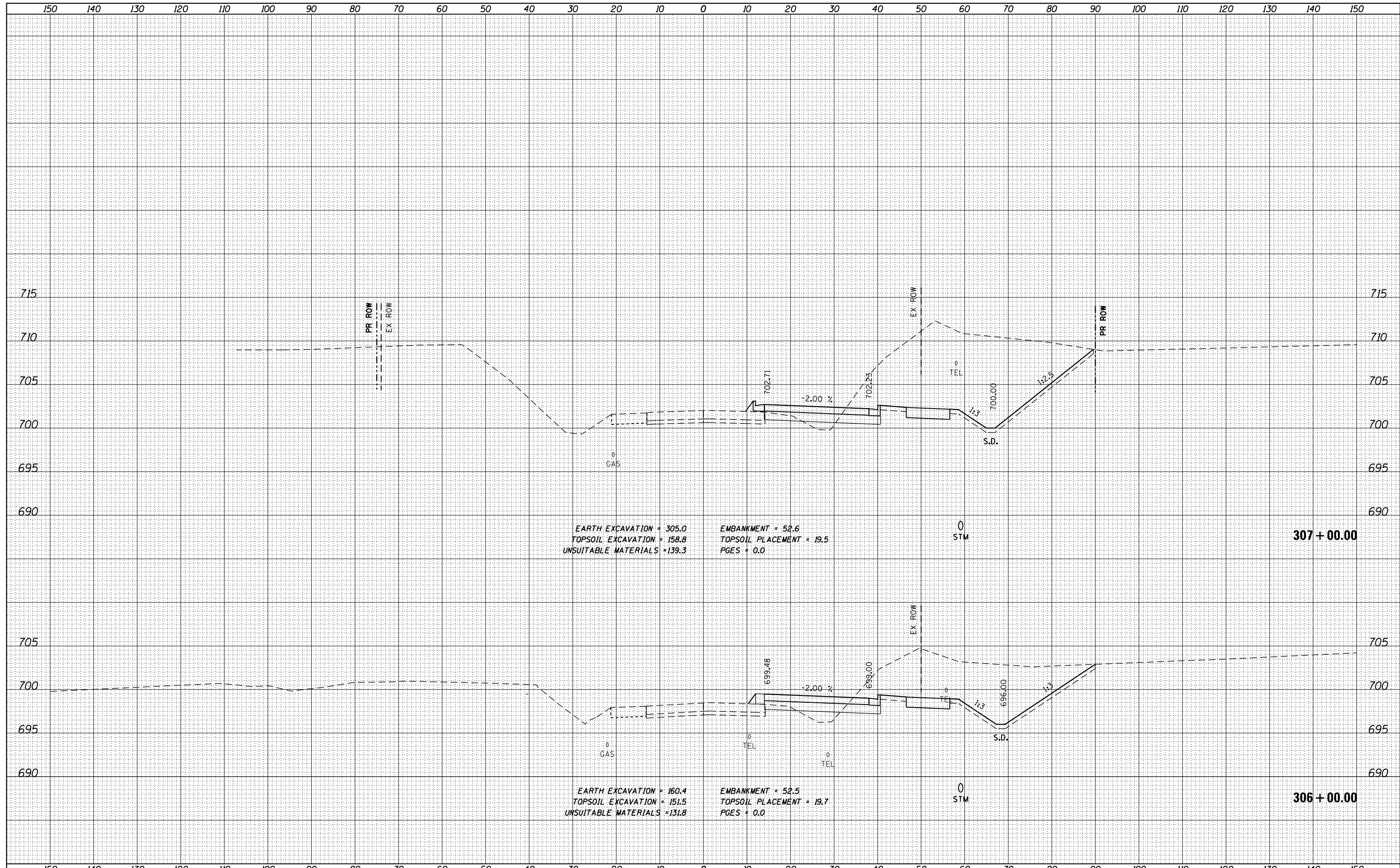
SCALE: H: 1"=10'  
V: 1"=5'

SHEET OF SHEETS STA. 304+42.80 TO STA. 305+68.70

F.A.P. RTE.	SECTION	COUNTY	TOTAL SHEETS	SHEET NO.
351	2010-081-R	COOK	1045	801
CONTRACT NO. 60L72			ILLINOIS FED. AID PROJECT	

DATE	
BY	
SURVEYED	
PLOTTED	
TEMPLATE	
AREAS	
CHECKED	
FINAL SURVEY	
NOTE BOOK	
NO.	

DATE	
BY	
SURVEYED	
PLOTTED	
TEMPLATE	
AREAS	
CHECKED	
ORIGINAL SURVEY	
NOTE BOOK	
NO.	



EARTH EXCAVATION = 305.0  
 TOPSOIL EXCAVATION = 158.8  
 UNSUITABLE MATERIALS = 139.3  
 EMBANKMENT = 52.6  
 TOPSOIL PLACEMENT = 19.5  
 PGES = 0.0

EARTH EXCAVATION = 160.4  
 TOPSOIL EXCAVATION = 151.5  
 UNSUITABLE MATERIALS = 131.8  
 EMBANKMENT = 52.5  
 TOPSOIL PLACEMENT = 19.7  
 PGES = 0.0

FILE NAME = DI60L72-sht-ssht-US6-Stage1.dgn  
 \*MODELNAME\*

USER NAME = rdonley	DESIGNED -	REVISD -
PLOT SCALE = 1:20	DRAWN -	REVISD -
PLOT DATE = 10/23/2014	CHECKED -	REVISD -
	DATE = 10/28/14	REVISD -

**STATE OF ILLINOIS**  
**DEPARTMENT OF TRANSPORTATION**

**CROSS SECTIONS - STAGE 1**  
**159TH STREET**

SCALE: H: 1"=10'  
 V: 1"=5'  
 SHEET OF SHEETS STA. 306+00.00 TO STA. 307+00.00

F.A.P. RTE.	SECTION	COUNTY	TOTAL SHEETS	SHEET NO.
351	2010-081-R	COOK	1045	802
CONTRACT NO. 60L72			ILLINOIS FED. AID PROJECT	










DATE	
BY	
FINAL SURVEY	SURVEYED
NOTE BOOK	PLOTTED
NO.	TEMPLATE
	AREAS CHECKED
	AREAS CHECKED

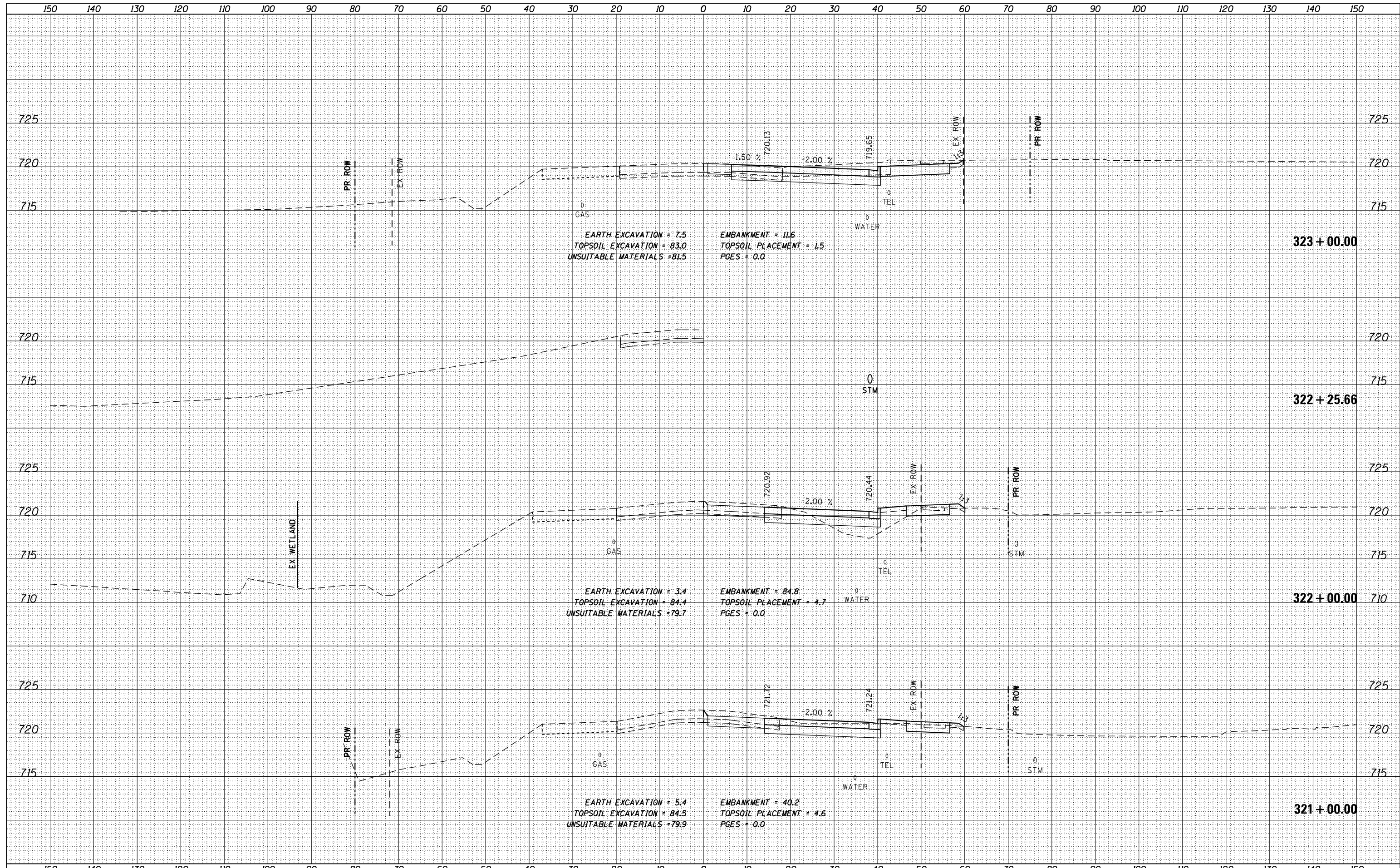
DATE	
BY	
ORIGINAL SURVEY	SURVEYED
NOTE BOOK	PLOTTED
NO.	TEMPLATE
	AREAS CHECKED
	AREAS CHECKED



FILE NAME =	USER NAME = rdonley	DESIGNED -	REVISED -	<b>STATE OF ILLINOIS</b> <b>DEPARTMENT OF TRANSPORTATION</b>	<b>CROSS SECTIONS - STAGE 1</b> <b>159TH STREET</b>			F.A.P. RTE.	SECTION	COUNTY	TOTAL SHEETS	SHEET NO.
DI60L72-sht-ssht-US6-Stage1.dgn		DRAWN -	REVISED -		351	2010-081-R	COOK	1045	807			
*MODELNAME*	PLOT SCALE = 1:20	CHECKED -	REVISED -		CONTRACT NO. 60L72							
	PLOT DATE = 10/23/2014	DATE = 10/28/14	REVISED -		SCALE: H: 1"=10'	SHEET OF SHEETS	STA. 318+91.32 TO STA. 320+00.00	ILLINOIS FED. AID PROJECT				

DATE	
BY	
ORIGINAL SURVEY	
SURVEYED	
NOTE BOOK	
PLOTTED	
TEMPLATE	
AREAS	
CHECKED	

DATE	
BY	
ORIGINAL SURVEY	
SURVEYED	
NOTE BOOK	
PLOTTED	
TEMPLATE	
AREAS	
CHECKED	



FILE NAME = DI60L72-sht-ssht-US6-Stage1.dgn  
 \*MODELNAME\*

USER NAME = rdonley	DESIGNED -	REVISÉ -
PLLOT SCALE = 1:20	DRAWN -	REVISÉ -
PLLOT DATE = 10/23/2014	CHECKED -	REVISÉ -
	DATE = 10/28/14	REVISÉ -

**STATE OF ILLINOIS  
DEPARTMENT OF TRANSPORTATION**

**CROSS SECTIONS - STAGE 1  
159TH STREET**

SCALE: H: 1"=10'  
V: 1"=5'

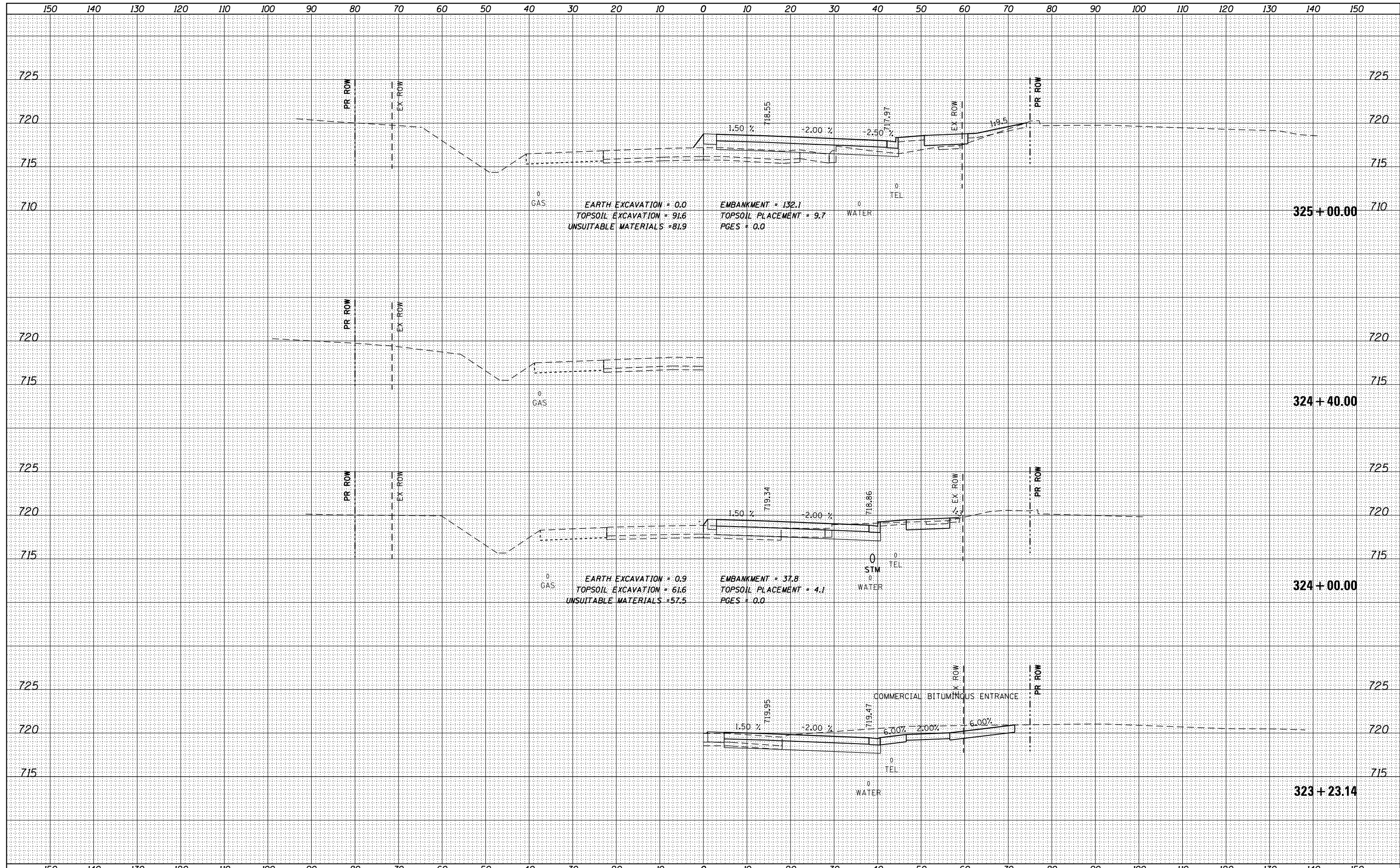
SHEET OF SHEETS STA. 321+00.00 TO STA. 323+00.00

F.A.P. RTE. 351	SECTION 2010-081-R	COUNTY COOK	TOTAL SHEETS 1045	SHEET NO. 808
			CONTRACT NO. 60L72	
ILLINOIS FED. AID PROJECT				



DATE	
BY	
FINAL SURVEY	SURVEYED
NOTE BOOK	PLOTTED
NO.	TEMPLATE
	AREAS
	CHECKED


DATE	
BY	
ORIGINAL SURVEY	SURVEYED
NOTE BOOK	PLOTTED
NO.	TEMPLATE
	AREAS
	CHECKED



FILE NAME = DI60L72-sht-ssht-US6-Stage1.dgn	USER NAME = rdonley	DESIGNED -	REVISÉ -	<b>STATE OF ILLINOIS</b> <b>DEPARTMENT OF TRANSPORTATION</b>	<b>CROSS SECTIONS - STAGE 1</b>		F.A.P. RTE. 351	SECTION 2010-081-R	COUNTY COOK	TOTAL SHEETS 1045	SHEET NO. 809
*MODELNAME*	PLOT SCALE = 1:20	CHECKED -	REVISÉ -		SCALE: H: 1"=10'	SHEET OF SHEETS	STA. 323+23.14 TO STA. 325+00.00	CONTRACT NO. 60L72		ILLINOIS FED. AID PROJECT	
	PLOT DATE = 10/23/2014	DATE = 10/28/14	REVISÉ -								

BY	DATE
SURVEYED	
PLOTTED	
TEMPLATE	
AREAS CHECKED	
AREAS CHECKED	

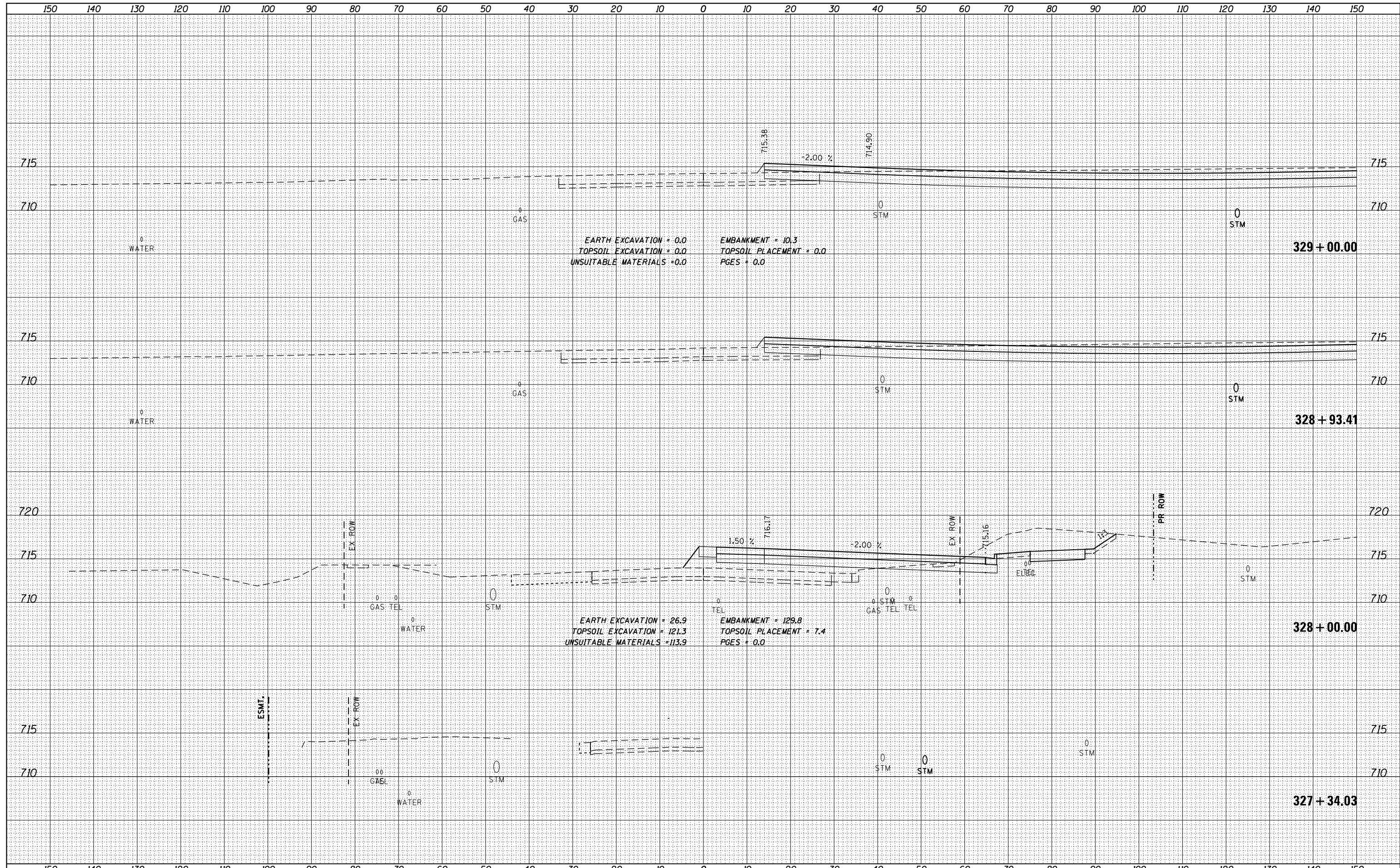
BY	DATE
SURVEYED	
PLOTTED	
TEMPLATE	
AREAS CHECKED	
AREAS CHECKED	



FILE NAME =	USER NAME = rdonley	DESIGNED -	REVISED -	<b>STATE OF ILLINOIS</b> <b>DEPARTMENT OF TRANSPORTATION</b>	<b>CROSS SECTIONS - STAGE 1</b> <b>159TH STREET</b>			F.A.P. RTE.	SECTION	COUNTY	TOTAL SHEETS	SHEET NO.		
DI60L72-sht-ssht-US6-Stage1.dgn	PLOT SCALE = 1:20	DRAWN -	REVISED -					351	2010-081-R	COOK	1045	810		
*MODELNAME*	PLOT DATE = 10/23/2014	CHECKED -	REVISED -		SCALE: H: 1"=10'			SHEET	OF	SHEETS	STA. 326+00.00	TO	STA. 327+00.00	CONTRACT NO. 60L72
		DATE = 10/28/14	REVISED -		SCALE: V: 1"=5'									ILLINOIS FED. AID PROJECT

DATE	
BY	
SURVEYED	
PLOTTED	
TEMPLATE	
AREAS	
CHECKED	
NO.	

DATE	
BY	
ORIGINAL	
SURVEY	
PLOTTED	
TEMPLATE	
AREAS	
CHECKED	
NO.	



FILE NAME = DI60L72-sht-ssht-US6-Stage1.dgn  
 \*MODELNAME\*

USER NAME = rdonley	DESIGNED -	REVISD -
PLOT SCALE = 1:20	DRAWN -	REVISD -
PLOT DATE = 10/23/2014	CHECKED -	REVISD -
	DATE - 10/28/14	REVISD -

**STATE OF ILLINOIS  
 DEPARTMENT OF TRANSPORTATION**


**CROSS SECTIONS - STAGE 1  
 159TH STREET**

SCALE: H: 1"=10'  
 V: 1"=5'  
 SHEET OF SHEETS STA. 327+34.03 TO STA. 329+00.00

F.A.P. RTE. 351	SECTION 2010-081-R	COUNTY COOK	TOTAL SHEETS 1045	SHEET NO. 811
			CONTRACT NO. 60L72	
ILLINOIS FED. AID PROJECT				

BY	DATE
FINISHED SURVEY	SURVEYED
NOTE BOOK	PLOTTED
NO.	TEMPLATE
	AREAS CHECKED
	AREAS CHECKED

BY	DATE
ORIGINAL SURVEY	SURVEYED
NOTE BOOK	PLOTTED
NO.	TEMPLATE
	AREAS CHECKED
	AREAS CHECKED



FILE NAME = DI60L72-sht-ssht-US6-Stage1.dgn  
 \*MODELNAME\*

USER NAME = rdonley  
 DESIGNED -  
 DRAWN -  
 CHECKED -  
 DATE - 10/28/14

REVISED -  
 REVISED -  
 REVISED -  
 REVISED -

STATE OF ILLINOIS  
 DEPARTMENT OF TRANSPORTATION

CROSS SECTIONS - STAGE 1  
 159TH STREET

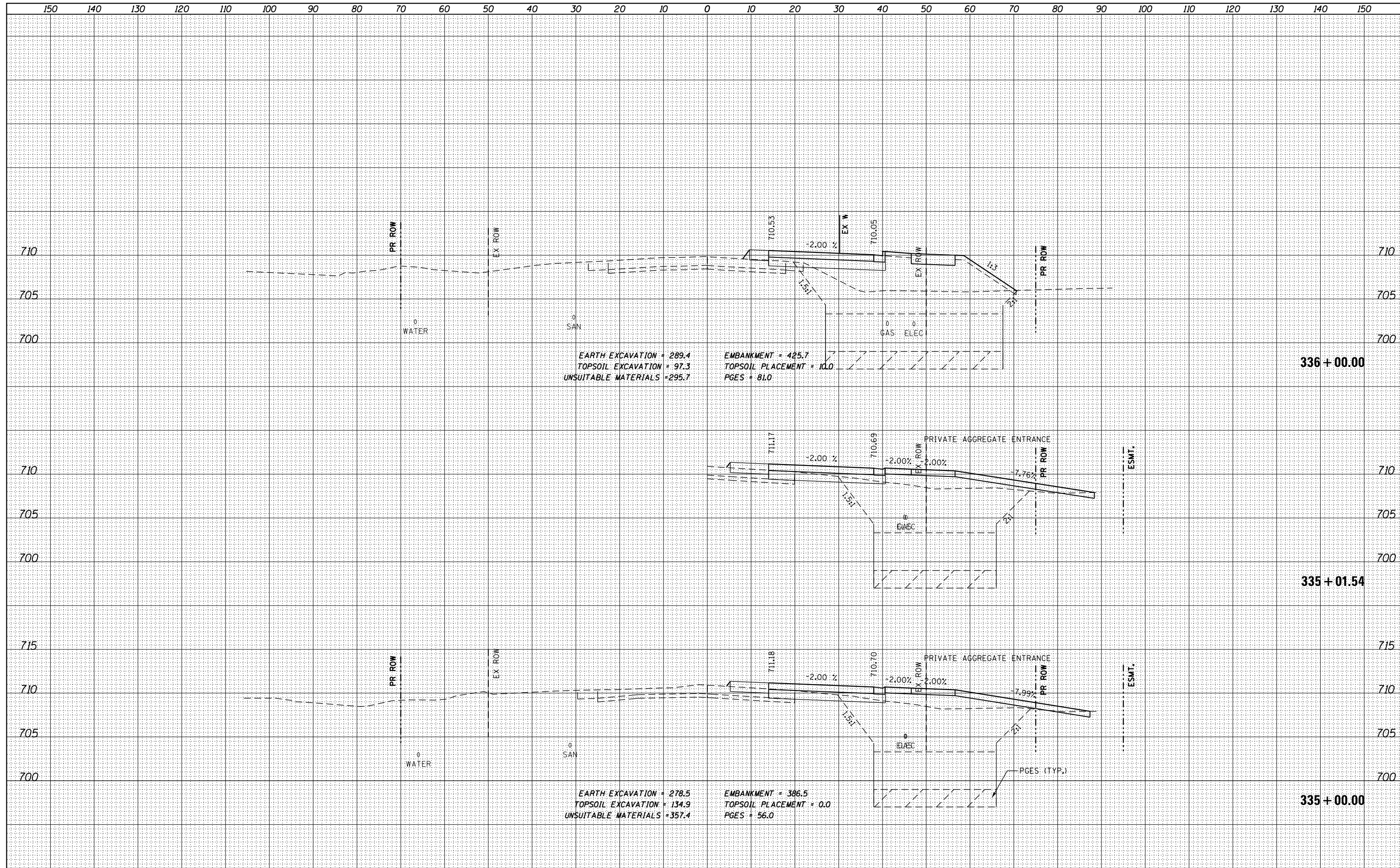
SCALE: H: 1"=10'  
 V: 1"=5'  
 SHEET OF SHEETS STA. 330+00.00 TO STA. 332+00.00

F.A.P. RTE.	SECTION	COUNTY	TOTAL SHEETS	SHEET NO.
351	2010-081-R	COOK	1045	812
CONTRACT NO. 60L72			ILLINOIS FED. AID PROJECT	



DATE	
BY	
FINISHED SURVEY	
PLOTTED	
TEMPLATE	
NOTE BOOK	
AREAS CHECKED	
AREAS CHECKED	

DATE	
BY	
ORIGINAL SURVEY	
PLOTTED	
TEMPLATE	
NOTE BOOK	
AREAS CHECKED	
AREAS CHECKED	



FILE NAME = DI60L72-sht-ssht-US6-Stage1.dgn

USER NAME = rdonley	DESIGNED -	REVISD -
PLOT SCALE = 1:20	DRAWN -	REVISD -
PLOT DATE = 10/23/2014	CHECKED -	REVISD -
	DATE = 10/28/14	REVISD -

**STATE OF ILLINOIS  
DEPARTMENT OF TRANSPORTATION**

**CROSS SECTIONS - STAGE 1  
159TH STREET**


SCALE: H: 1"=10'  
V: 1"=5'  
SHEET OF SHEETS STA. 335+00.00 TO STA. 336+00.00

F.A.P. RTE.	SECTION	COUNTY	TOTAL SHEETS	SHEET NO.
351	2010-081-R	COOK	1045	814
CONTRACT NO. 60L72			ILLINOIS FED. AID PROJECT	



DATE	
BY	
SURVEYED	
PLOTTED	
TEMPLATE	
AREAS	
CHECKED	
NO.	

DATE	
BY	
SURVEYED	
PLOTTED	
TEMPLATE	
AREAS	
CHECKED	
NO.	

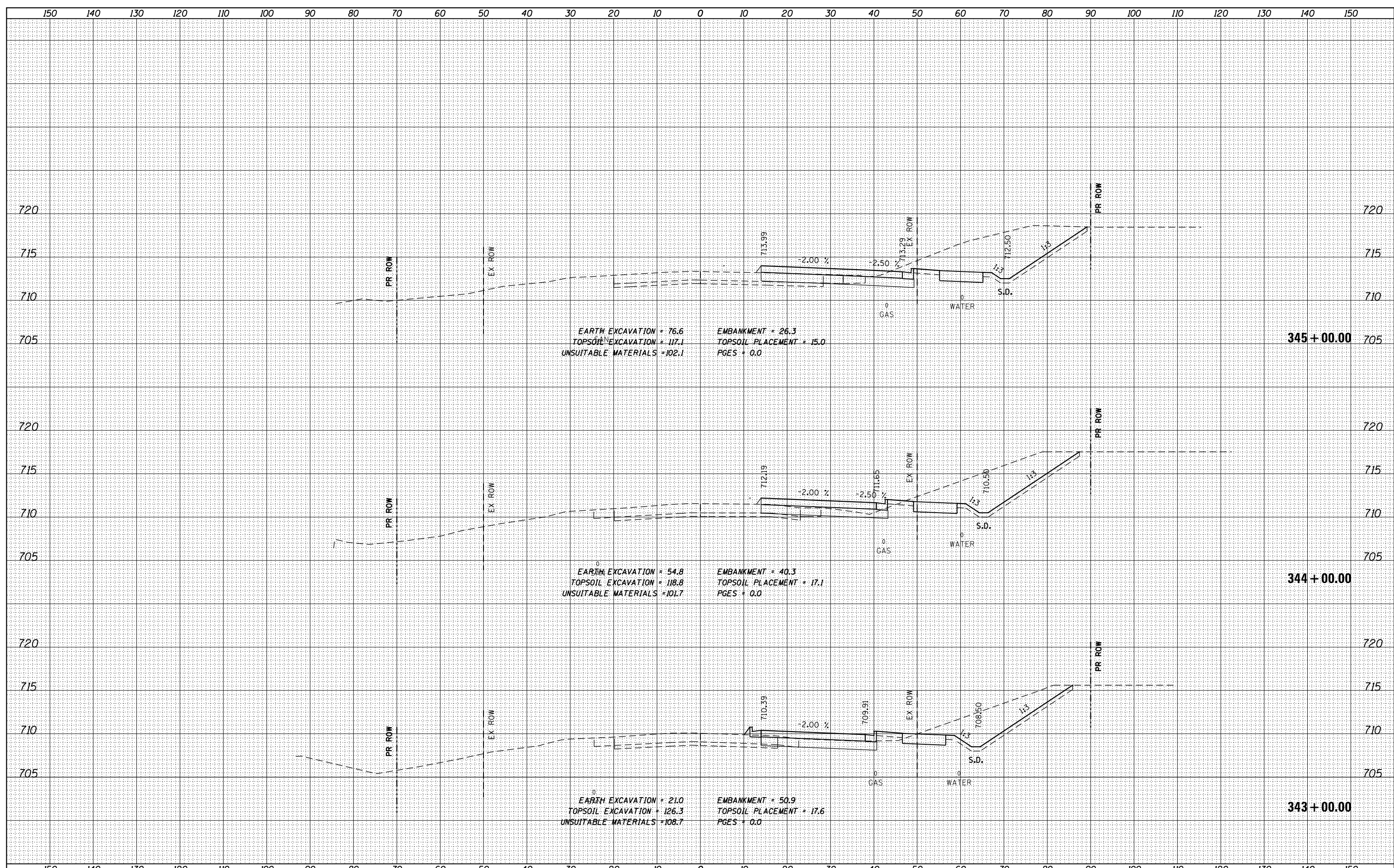


FILE NAME =	USER NAME = rdonley	DESIGNED -	REVISED -	<b>STATE OF ILLINOIS</b> <b>DEPARTMENT OF TRANSPORTATION</b>	<b>CROSS SECTIONS - STAGE 1</b> <b>159TH STREET</b>		F.A.P. RTE.	SECTION	COUNTY	TOTAL SHEETS	SHEET NO.
DI60L72-sht-ssht-US6-Stage1.dgn		DRAWN -	REVISED -		351	2010-081-R	COOK	1045	816		
*MODELNAME*		CHECKED -	REVISED -		SCALE: H: 1"=10'		SHEET OF SHEETS		STA. 340+00.00 TO STA. 342+00.00	CONTRACT NO. 60L72	
		DATE - 10/28/14	REVISED -		V: 1"=5'				ILLINOIS FED. AID PROJECT		



BY	DATE

BY	DATE



EARTH EXCAVATION = 76.6  
 TOPSOIL EXCAVATION = 117.1  
 UNSUITABLE MATERIALS = 102.1

EMBANKMENT = 26.3  
 TOPSOIL PLACEMENT = 15.0  
 PGES = 0.0

345 + 00.00

EARTH EXCAVATION = 54.8  
 TOPSOIL EXCAVATION = 118.8  
 UNSUITABLE MATERIALS = 101.7

EMBANKMENT = 40.3  
 TOPSOIL PLACEMENT = 17.1  
 PGES = 0.0

344 + 00.00

EARTH EXCAVATION = 21.0  
 TOPSOIL EXCAVATION = 126.3  
 UNSUITABLE MATERIALS = 108.7

EMBANKMENT = 50.9  
 TOPSOIL PLACEMENT = 17.6  
 PGES = 0.0

343 + 00.00

FILE NAME = DI60L72-sht-ssht-US6-Stage1.dgn

USER NAME = rdonley

DESIGNED -	REVISED -
DRAWN -	REVISED -
CHECKED -	REVISED -
DATE - 10/28/14	REVISED -

STATE OF ILLINOIS  
 DEPARTMENT OF TRANSPORTATION

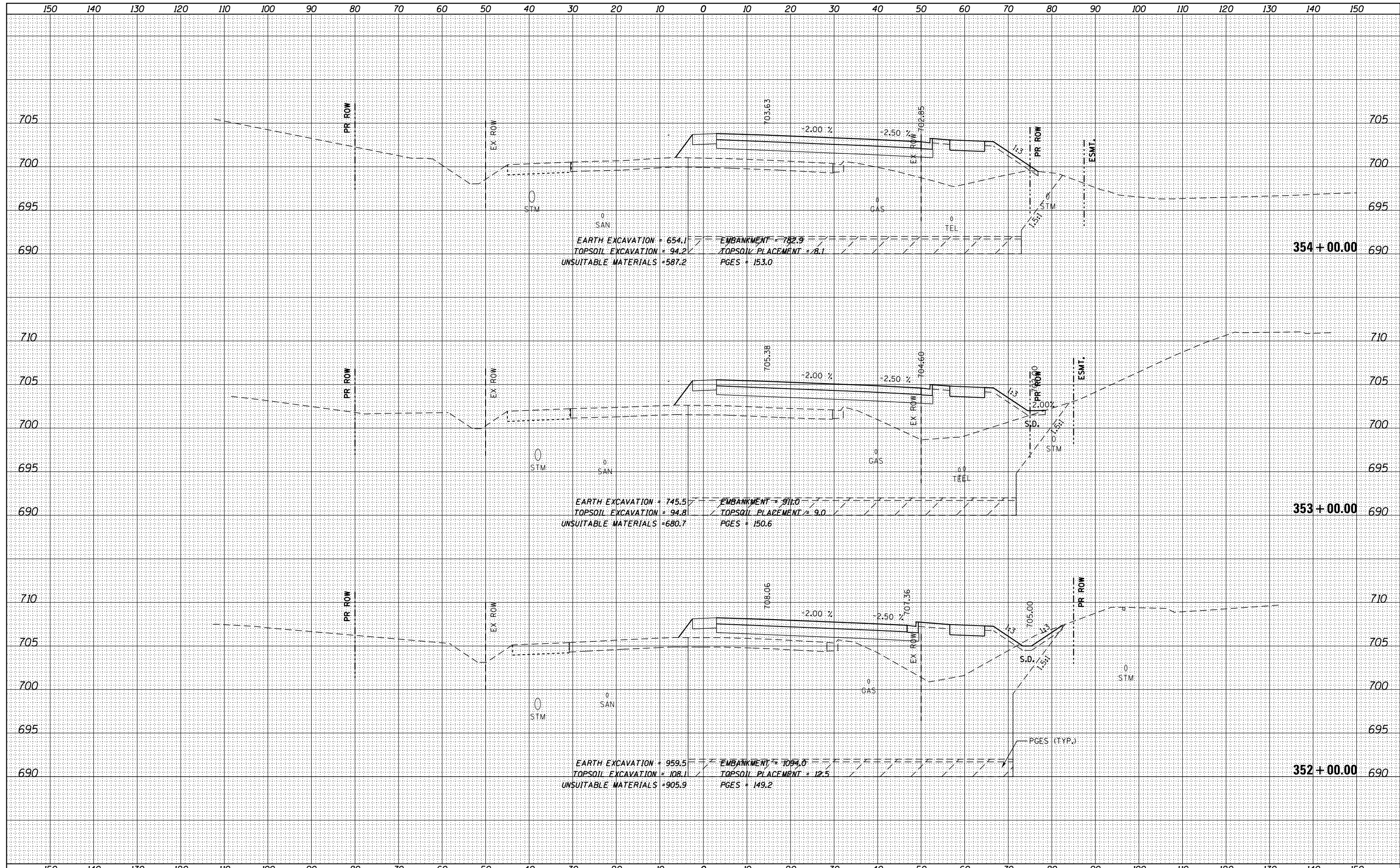
CROSS SECTIONS - STAGE 1  
 159TH STREET

SCALE: H: 1"=10'  
 V: 1"=5'  
 SHEET OF SHEETS STA. 343+00.00 TO STA. 345+00.00

F.A.P. RTE. 351	SECTION 2010-081-R	COUNTY COOK	TOTAL SHEETS 1045	SHEET NO. 817
CONTRACT NO. 60L72			ILLINOIS FED. AID PROJECT	







BY		DATE	
FINAL SURVEY	SURVEYED		
NOTE BOOK	PLOTTED		
NO.	TEMPLATE		
	AREAS CHECKED		

BY		DATE	
ORIGINAL SURVEY	SURVEYED		
NOTE BOOK	PLOTTED		
NO.	TEMPLATE		
	AREAS CHECKED		

FILE NAME = DI60L72-sht-ssht-US6-Stage1.dgn

USER NAME = rdonley

DESIGNED -  
DRAWN -  
CHECKED -  
DATE - 10/28/14

REVISED -  
REVISED -  
REVISED -  
REVISED -

**STATE OF ILLINOIS**  
**DEPARTMENT OF TRANSPORTATION**

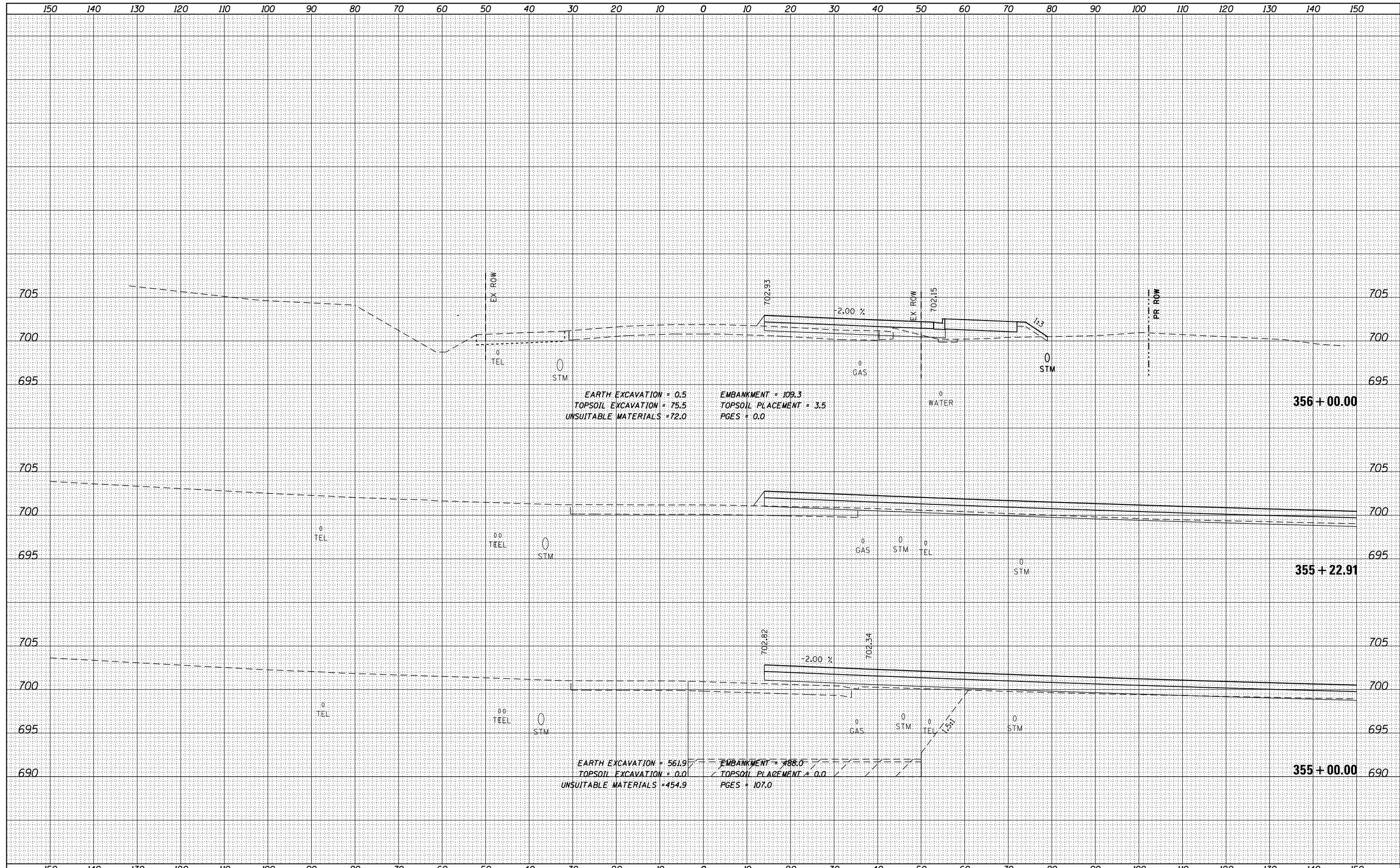
**CROSS SECTIONS - STAGE 1**  
**159TH STREET**

SCALE: H: 1"=10'  
V: 1"=5'  
SHEET OF SHEETS STA. 352+00.00 TO STA. 354+00.00

F.A.P. RTE.	SECTION	COUNTY	TOTAL SHEETS	SHEET NO.
351	2010-081-R	COOK	1045	820
CONTRACT NO. 60L72			ILLINOIS FED. AID PROJECT	

DATE	
BY	
SURVEYED	
PLOTTED	
TEMPLATE	
AREAS	
CHECKED	
NO.	

DATE	
BY	
SURVEYED	
PLOTTED	
TEMPLATE	
AREAS	
CHECKED	
NO.	



FILE NAME = DI60L72-sht-ssht-US6-Stage1.dgn  
 \*MODELNAME\*

USER NAME = rdonley  
 DESIGNED -  
 DRAWN -  
 CHECKED -  
 DATE - 10/28/14

REVISED -  
 REVISED -  
 REVISED -  
 REVISED -

**STATE OF ILLINOIS  
 DEPARTMENT OF TRANSPORTATION**


**CROSS SECTIONS - STAGE 1  
 159TH STREET**

SCALE: H: 1"=10'  
 V: 1"=5'  
 SHEET OF SHEETS STA. 355+00.00 TO STA. 356+00.00

F.A.P. RTE.	SECTION	COUNTY	TOTAL SHEETS	SHEET NO.
351	2010-081-R	COOK	1045	821
CONTRACT NO. 60L72			ILLINOIS FED. AID PROJECT	

BY	DATE
SURVEYED	
PLOTTED	
TEMPLATE	
AREAS	
CHECKED	
NO.	

BY	DATE
SURVEYED	
PLOTTED	
TEMPLATE	
AREAS	
CHECKED	
NO.	



FILE NAME = DI60L72-sht-ssht-US6-Stage1.dgn  
 \*MODELNAME\*

USER NAME = rdonley	DESIGNED -	REVISÉD -
PLOT SCALE = 1:20	DRAWN -	REVISÉD -
PLOT DATE = 10/23/2014	CHECKED -	REVISÉD -
	DATE = 10/28/14	REVISÉD -

**STATE OF ILLINOIS  
DEPARTMENT OF TRANSPORTATION**

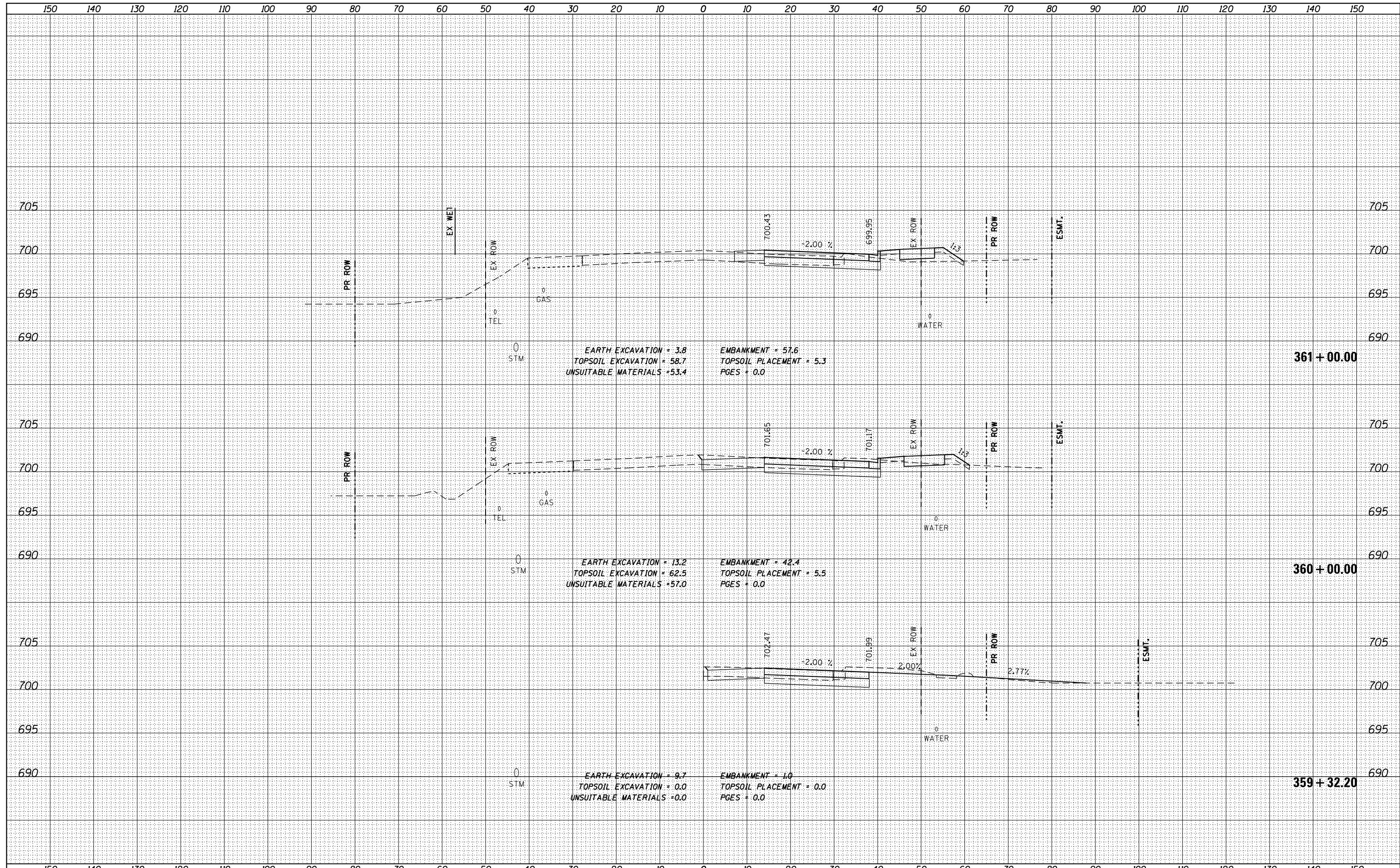
**CROSS SECTIONS - STAGE 1  
159TH STREET**

SCALE: H: 1"=10'  
V: 1"=5'  
SHEET OF SHEETS STA. 357+00.00 TO STA. 359+00.00

F.A.P. RTE.	SECTION	COUNTY	TOTAL SHEETS	SHEET NO.
351	2010-081-R	COOK	1045	822
CONTRACT NO. 60L72			ILLINOIS FED. AID PROJECT	

BY	DATE
SURVEYED	
PLOTTED	
TEMPLATE	
AREAS CHECKED	
AREAS CHECKED	

BY	DATE
SURVEYED	
PLOTTED	
TEMPLATE	
AREAS CHECKED	
AREAS CHECKED	



FILE NAME = DI60L72-sht-ssht-US6-Stage1.dgn  
 \*MODELNAME\*

USER NAME = rdonley  
 DESIGNED -  
 DRAWN -  
 CHECKED -  
 DATE - 10/28/14

REVISED -  
 REVISED -  
 REVISED -  
 REVISED -

STATE OF ILLINOIS  
 DEPARTMENT OF TRANSPORTATION


CROSS SECTIONS - STAGE 1  
 159TH STREET

SCALE: H: 1"=10'  
 V: 1"=5'  
 SHEET OF SHEETS STA. 359+32.20 TO STA. 361+00.00

F.A.P. RTE.	SECTION	COUNTY	TOTAL SHEETS	SHEET NO.
351	2010-081-R	COOK	1045	823
CONTRACT NO. 60L72			ILLINOIS FED. AID PROJECT	

DATE	
BY	
FINAL SURVEY	SURVEYED
NOTE BOOK	PLOTTED
NO.	TEMPLATE
	AREAS CHECKED
	AREAS CHECKED

DATE	
BY	
ORIGINAL SURVEY	SURVEYED
NOTE BOOK	PLOTTED
NO.	TEMPLATE
	AREAS CHECKED
	AREAS CHECKED



FILE NAME = DI60L72-sht-ssht-US6-Stage1.dgn

USER NAME = rdonley

DESIGNED -  
 DRAWN -  
 CHECKED -  
 DATE - 10/28/14

REVISED -  
 REVISED -  
 REVISED -  
 REVISED -

**STATE OF ILLINOIS  
 DEPARTMENT OF TRANSPORTATION**

**CROSS SECTIONS - STAGE 1  
 159TH STREET**


SCALE: H: 1"=10'  
 V: 1"=5'  
 SHEET OF SHEETS STA. 362+00.00 TO STA. 363+00.00

F.A.P. RTE.	SECTION	COUNTY	TOTAL SHEETS	SHEET NO.
351	2010-081-R	COOK	1045	824
CONTRACT NO. 60L72			ILLINOIS FED. AID PROJECT	



DATE	
BY	
SURVEYED	
PLOTTED	
TEMPLATE	
AREAS	
CHECKED	
NO.	

DATE	
BY	
SURVEYED	
PLOTTED	
TEMPLATE	
AREAS	
CHECKED	
NO.	



FILE NAME = DI60L72-sht-ssht-US6-Stage1.dgn  
 \*MODELNAME\*

USER NAME = rdonley  
 DESIGNED -  
 DRAWN -  
 CHECKED -  
 DATE - 10/23/2014

REVISED -  
 REVISED -  
 REVISED -  
 REVISED -

**STATE OF ILLINOIS  
 DEPARTMENT OF TRANSPORTATION**


**CROSS SECTIONS - STAGE 1  
 159TH STREET**

SCALE: H: 1"=10'  
 V: 1"=5'  
 SHEET OF SHEETS STA. 363+58.20 TO STA. 364+44.90

F.A.P. RTE.	SECTION	COUNTY	TOTAL SHEETS	SHEET NO.
351	2010-081-R	COOK	1045	825
CONTRACT NO. 60L72			ILLINOIS FED. AID PROJECT	

DATE	BY

DATE	BY



FILE NAME = DI60L72-sht-xssht-US6-Stage1.dgn

USER NAME = rdonley	DESIGNED -	REVISED -
PLOT SCALE = 1:200	DRAWN -	REVISED -
PLOT DATE = 10/23/2014	CHECKED -	REVISED -
	DATE = 10/28/14	REVISED -

**STATE OF ILLINOIS  
DEPARTMENT OF TRANSPORTATION**

<b>CROSS SECTIONS - STAGE 1 159TH STREET</b>			
SCALE: 1" = 10'	SHEET	OF SHEETS	STA. 365+00.00 TO STA. 367+00.00

F.A.P. RTE. 351	SECTION 2010-081-R	COUNTY COOK	TOTAL SHEETS 1045	SHEET NO. 826
CONTRACT NO. 60L72				

ILLINOIS FED. AID PROJECT

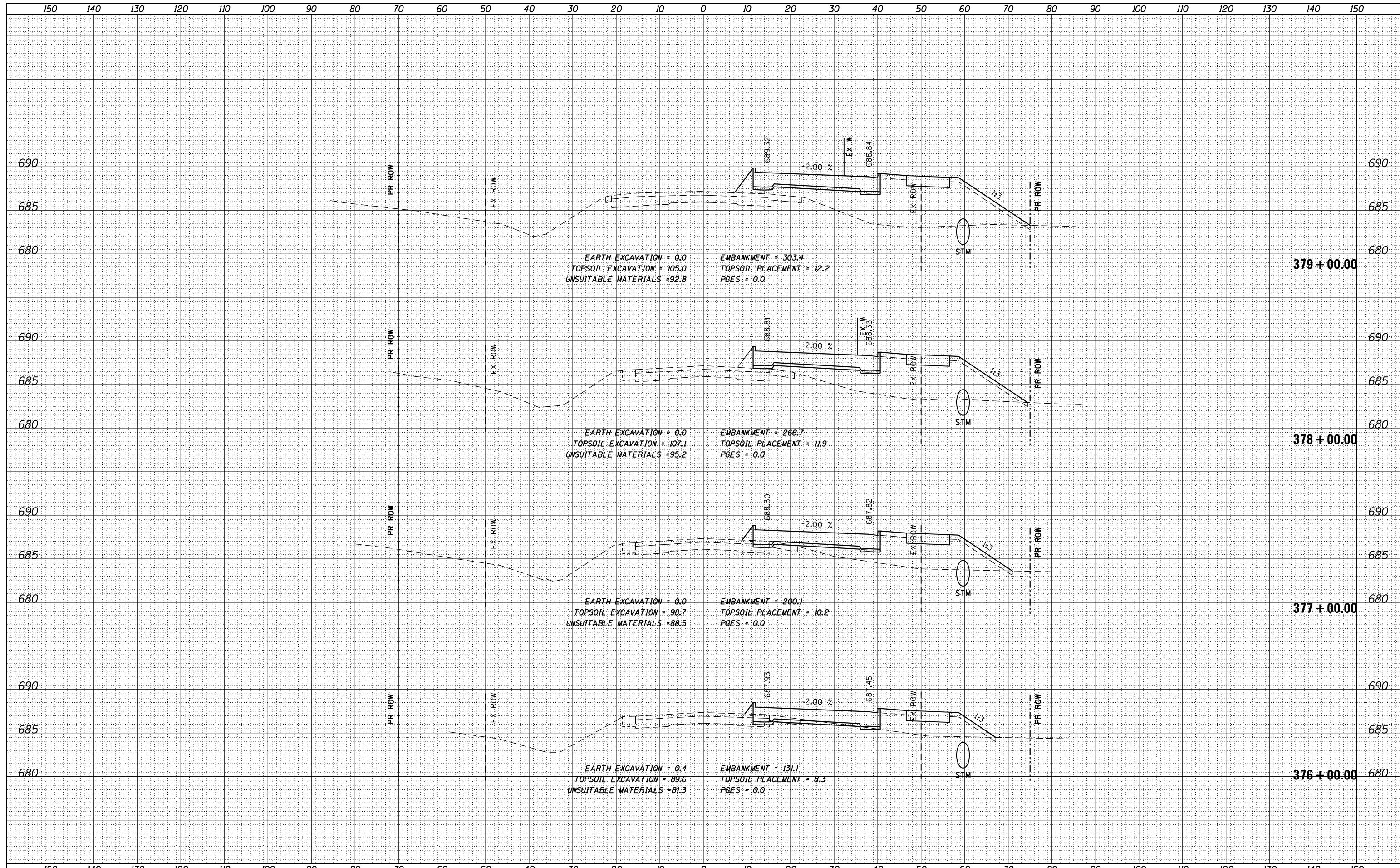






DATE	
BY	
SURVEYED	
PLOTTED	
TEMPLATE	
AREAS	
CHECKED	
NO.	

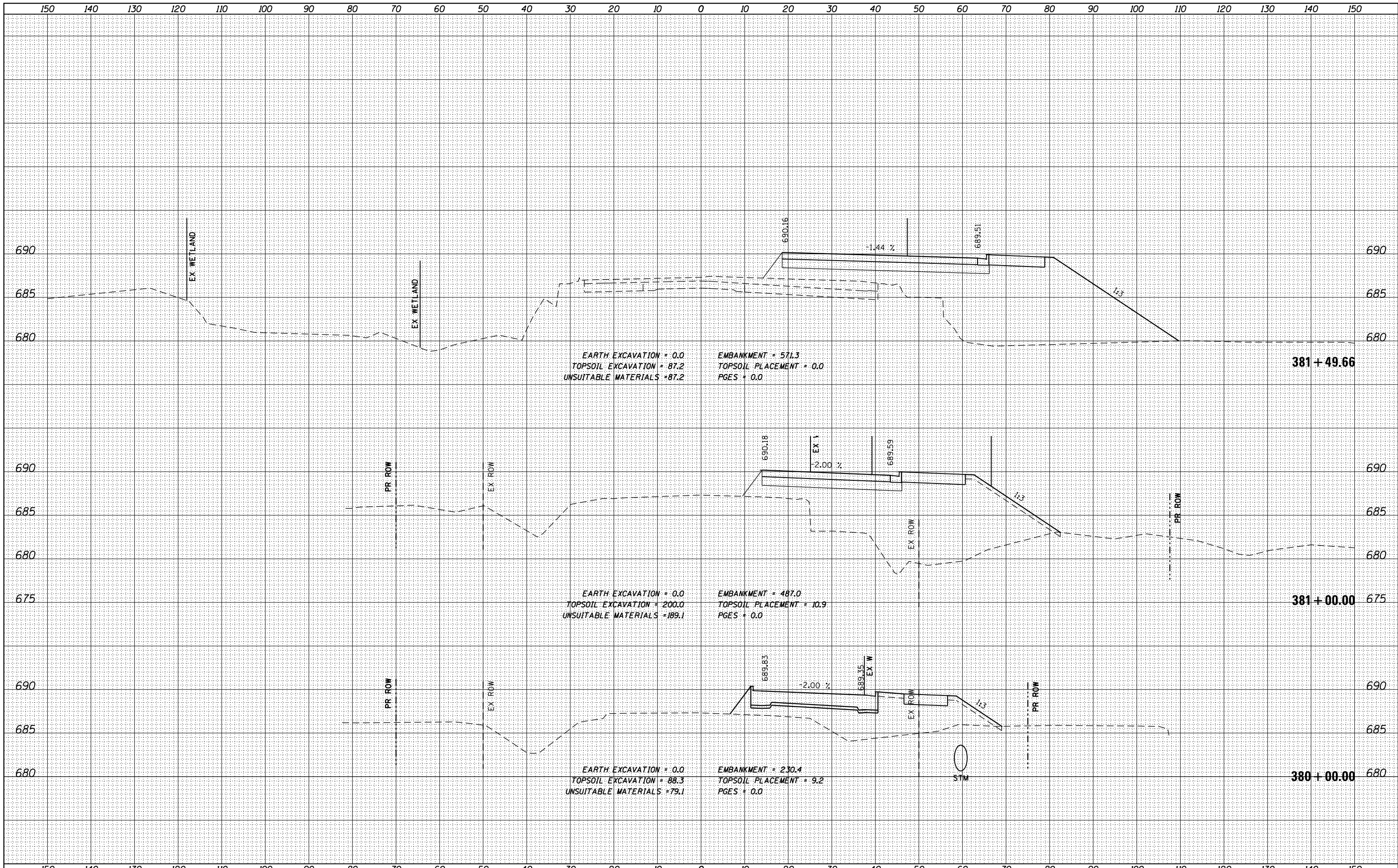
DATE	
BY	
SURVEYED	
PLOTTED	
TEMPLATE	
AREAS	
CHECKED	
NO.	



FILE NAME = DI60L72-sht-ssht-US6-Stage1.dgn	USER NAME = rdonley	DESIGNED -	REVISÉ -	<b>STATE OF ILLINOIS</b> <b>DEPARTMENT OF TRANSPORTATION</b>	<b>CROSS SECTIONS - STAGE 1</b>		F.A.P. RTE. = 351	SECTION = 2010-081-R	COUNTY = COOK	TOTAL SHEETS = 1045	SHEET NO. = 830	
*MODELNAME*	PLOT SCALE = 1:200	CHECKED -	REVISÉ -		159TH STREET		SCALE: H: 1"=10'	SHEET OF SHEETS	STA. 376+00.00 TO STA. 379+00.00	CONTRACT NO. 60L72		
	PLOT DATE = 10/23/2014	DATE = 10/28/14	REVISÉ -				V: 1"=5'			ILLINOIS FED. AID PROJECT		

BY	DATE
SURVEYED	
PLOTTED	
TEMPLATE	
AREAS CHECKED	
AREAS CHECKED	
NO.	

BY	DATE
SURVEYED	
PLOTTED	
TEMPLATE	
AREAS CHECKED	
AREAS CHECKED	
NO.	



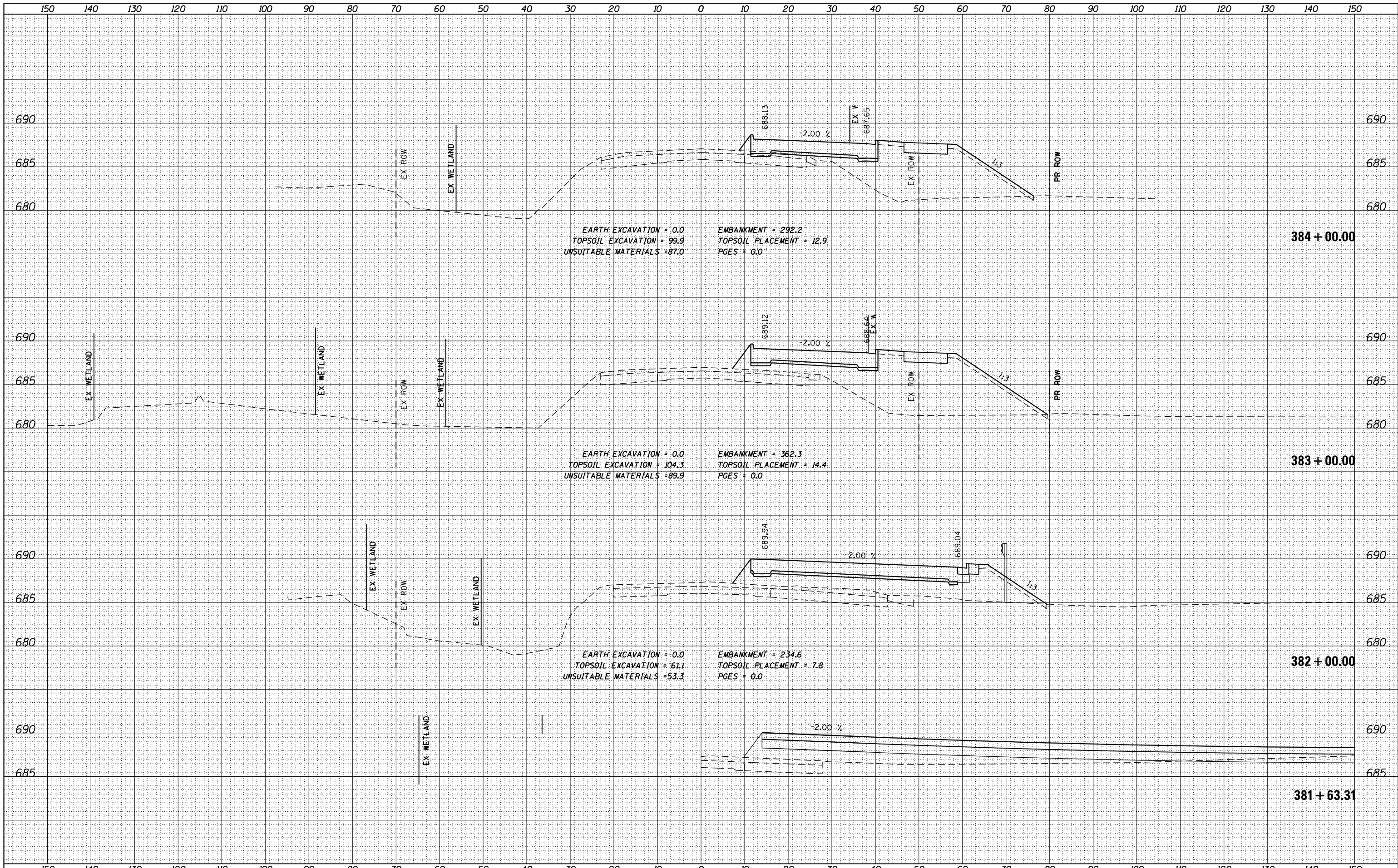
FILE NAME =	DI60L72-sht-ssht-US6-Stage1.dgn
USER NAME = rdonley	
DESIGNED -	REVISD -
DRAWN -	REVISD -
CHECKED -	REVISD -
DATE - 10/28/14	REVISD -

DESIGNED -	REVISD -
DRAWN -	REVISD -
CHECKED -	REVISD -
DATE - 10/28/14	REVISD -

**STATE OF ILLINOIS  
DEPARTMENT OF TRANSPORTATION**

<b>CROSS SECTIONS - STAGE 1 159TH STREET</b>	
SCALE: H: 1"=10' V: 1"=5'	SHEET OF SHEETS STA. 380+00.00 TO STA. 381+49.66

F.A.P. RTE. 351	SECTION 2010-081-R	COUNTY COOK	TOTAL SHEETS 1045	SHEET NO. 831
CONTRACT NO. 60L72				ILLINOIS FED. AID PROJECT



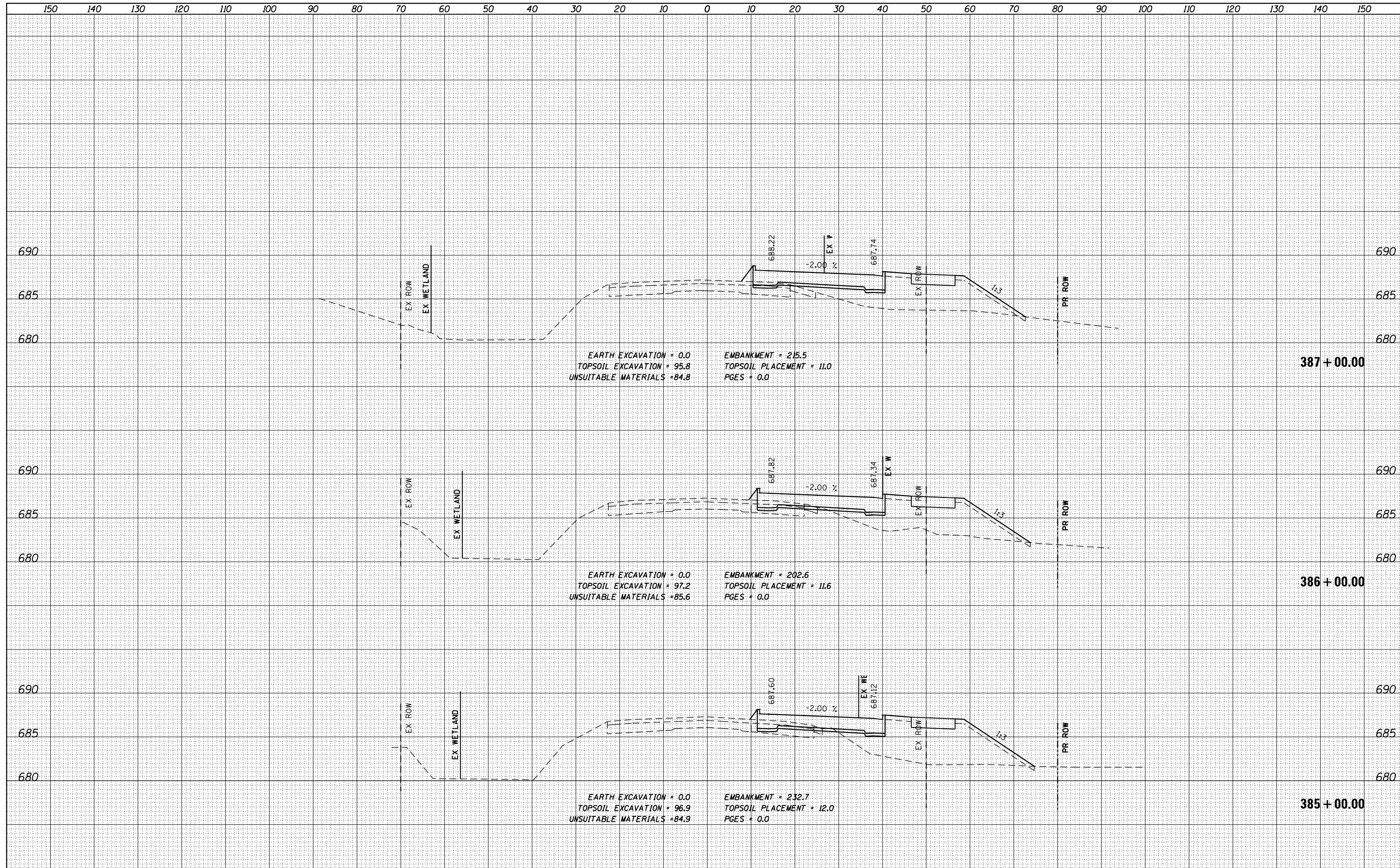
DATE	BY
SURVEYED	DATE
PLOTTED	BY
TEMPLATE	DATE
AREAS	BY
CHECKED	DATE
AREAS	BY
CHECKED	DATE

DATE	BY
SURVEYED	DATE
PLOTTED	BY
TEMPLATE	DATE
AREAS	BY
CHECKED	DATE
AREAS	BY
CHECKED	DATE



DATE	
BY	
SURVEYED	
PLOTTED	
TEMPLATE	
AREAS	
CHECKED	
NO.	

DATE	
BY	
SURVEYED	
PLOTTED	
TEMPLATE	
AREAS	
CHECKED	
NO.	



FILE NAME = DI60L72-sht-ssht-US6-Stage1.dgn

USER NAME = rdonley

DESIGNED -  
 DRAWN -  
 CHECKED -  
 DATE - 10/28/14

REVISED -  
 REVISED -  
 REVISED -  
 REVISED -

**STATE OF ILLINOIS  
 DEPARTMENT OF TRANSPORTATION**

**CROSS SECTIONS - STAGE 1  
 159TH STREET**

SCALE: H: 1"=10'  
 V: 1"=5'


SHEET OF SHEETS STA. 385+00.00 TO STA. 387+00.00

F.A.P. RTE.	SECTION	COUNTY	TOTAL SHEETS	SHEET NO.
351	2010-081-R	COOK	1045	833
CONTRACT NO. 60L72			ILLINOIS FED. AID PROJECT	



DATE	
BY	
SURVEYED	
PLOTTED	
TEMPLATE	
AREAS CHECKED	
FINISH	
NO.	

DATE	
BY	
SURVEYED	
PLOTTED	
TEMPLATE	
AREAS CHECKED	
ORIGINAL	
NO.	



FILE NAME = DI60L72-sht-ssht-US6-Stage1.dgn  
 \*MODELNAME\*

USER NAME = rdonley	DESIGNED -	REVISD -
PLOT SCALE = 1:20	DRAWN -	REVISD -
PLOT DATE = 10/23/2014	CHECKED -	REVISD -
	DATE = 10/28/14	REVISD -

**STATE OF ILLINOIS  
DEPARTMENT OF TRANSPORTATION**

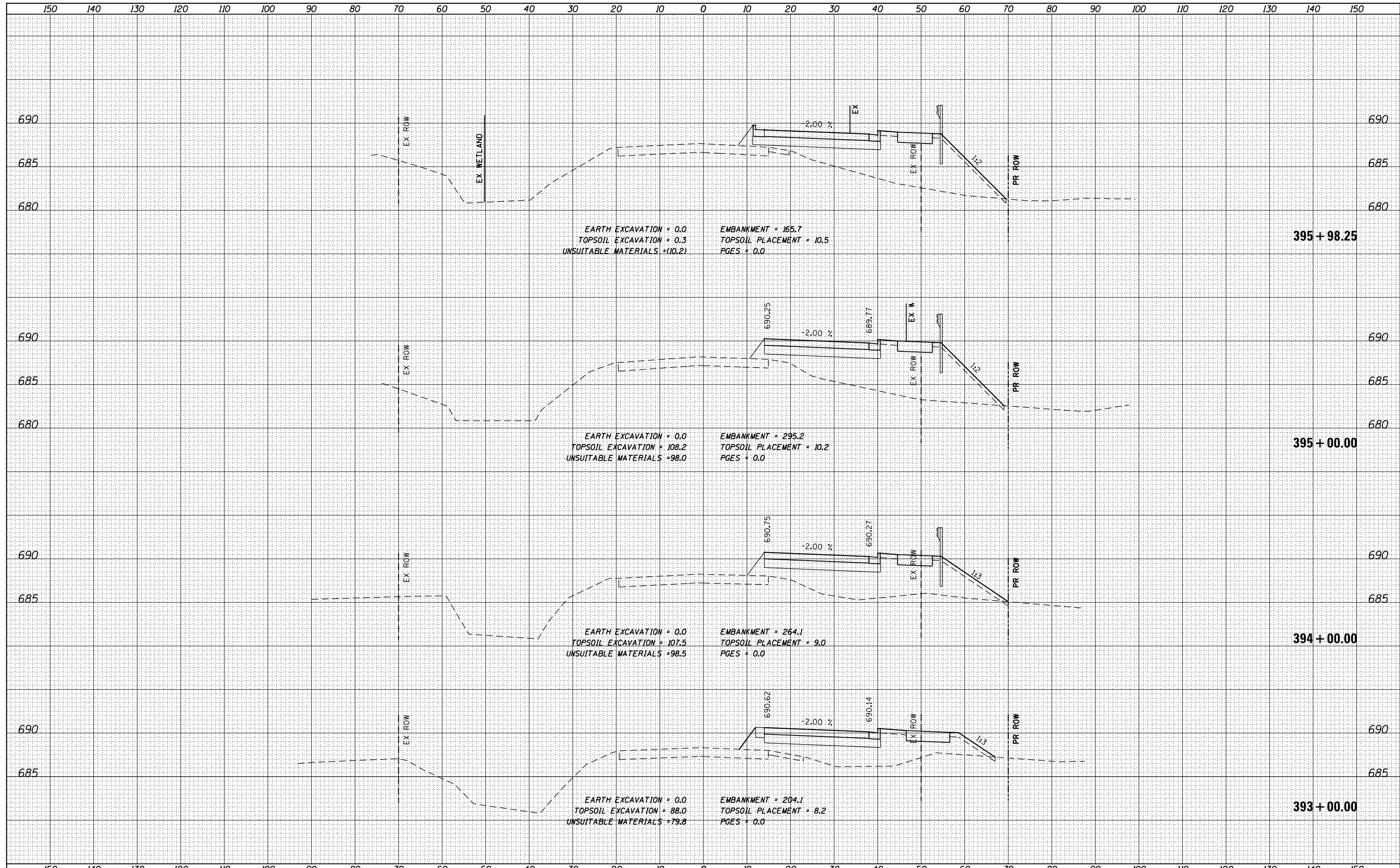
**CROSS SECTIONS - STAGE 1  
159TH STREET**

SCALE: H: 1"=10'  
V: 1"=5'  
SHEET OF SHEETS STA. 391+00.00 TO STA. 392+00.00

F.A.P. RTE. 351	SECTION 2010-081-R	COUNTY COOK	TOTAL SHEETS 1045	SHEET NO. 835
			CONTRACT NO. 60L72	

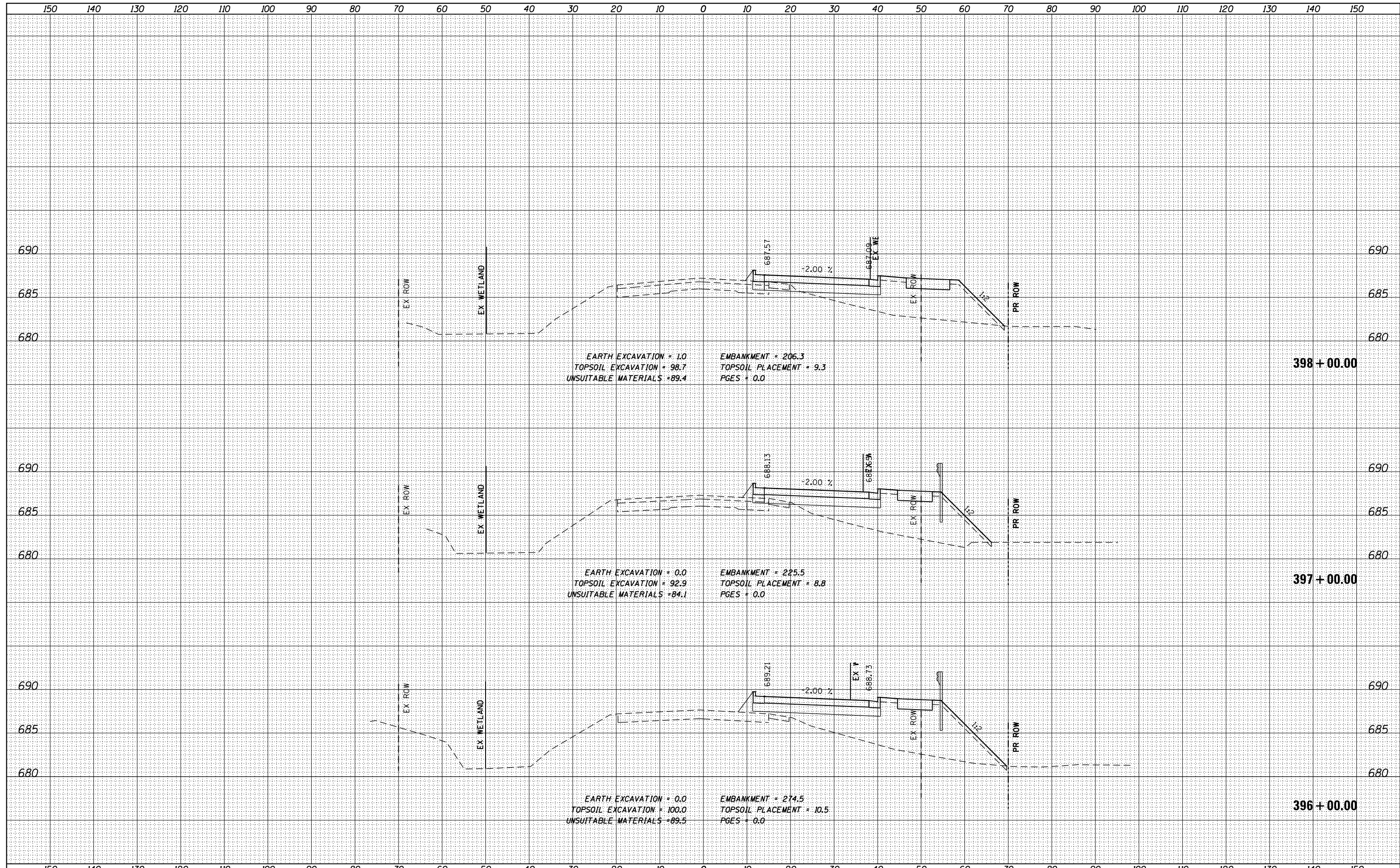
DATE	
BY	
FINISHED SURVEY	
PLOTTED	
TEMPLATE	
NOTE BOOK	
AREAS CHECKED	
NO.	

DATE	
BY	
ORIGINAL SURVEY	
PLOTTED	
TEMPLATE	
NOTE BOOK	
AREAS CHECKED	
NO.	



DATE	
BY	
SURVEYED	
PLOTTED	
TEMPLATE	
AREAS	
CHECKED	
NO.	

DATE	
BY	
SURVEYED	
PLOTTED	
TEMPLATE	
AREAS	
CHECKED	
NO.	



FILE NAME = DI60L72-sht-ssht-US6-Stage1.dgn

USER NAME = rdonley  
 DESIGNED -  
 DRAWN -  
 CHECKED -  
 DATE - 10/28/14

REVISED -  
 REVISED -  
 REVISED -  
 REVISED -

**STATE OF ILLINOIS  
 DEPARTMENT OF TRANSPORTATION**

**CROSS SECTIONS - STAGE 1  
 159TH STREET**

SCALE: H: 1"=10'  
 V: 1"=5'  
 SHEET OF SHEETS STA. 396+00.00 TO STA. 398+00.00

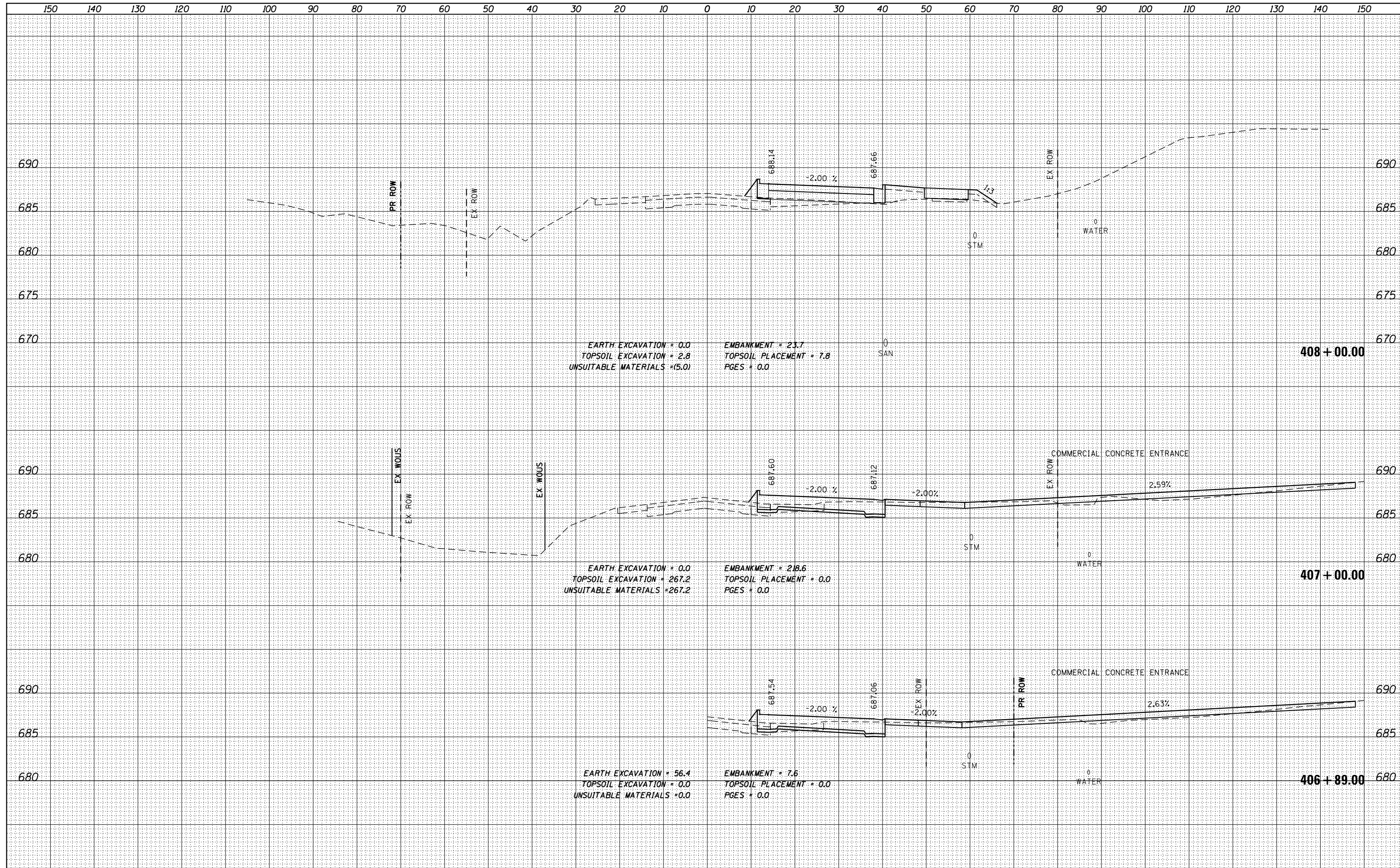
F.A.P. RTE.	SECTION	COUNTY	TOTAL SHEETS	SHEET NO.
351	2010-081-R	COOK	1045	837
CONTRACT NO. 60L72			ILLINOIS FED. AID PROJECT	





DATE	
BY	
SURVEYED	
PLOTTED	
TEMPLATE	
AREAS	
CHECKED	
NO.	

DATE	
BY	
SURVEYED	
PLOTTED	
TEMPLATE	
AREAS	
CHECKED	
NO.	



FILE NAME = DI60L72-sht-ssht-US6-Stage1.dgn

USER NAME = rdonley  
DESIGNED -  
DRAWN -  
CHECKED -  
DATE - 10/28/14

REVISED -  
REVISED -  
REVISED -  
REVISED -

**STATE OF ILLINOIS  
DEPARTMENT OF TRANSPORTATION**

**CROSS SECTIONS - STAGE 1  
159TH STREET**

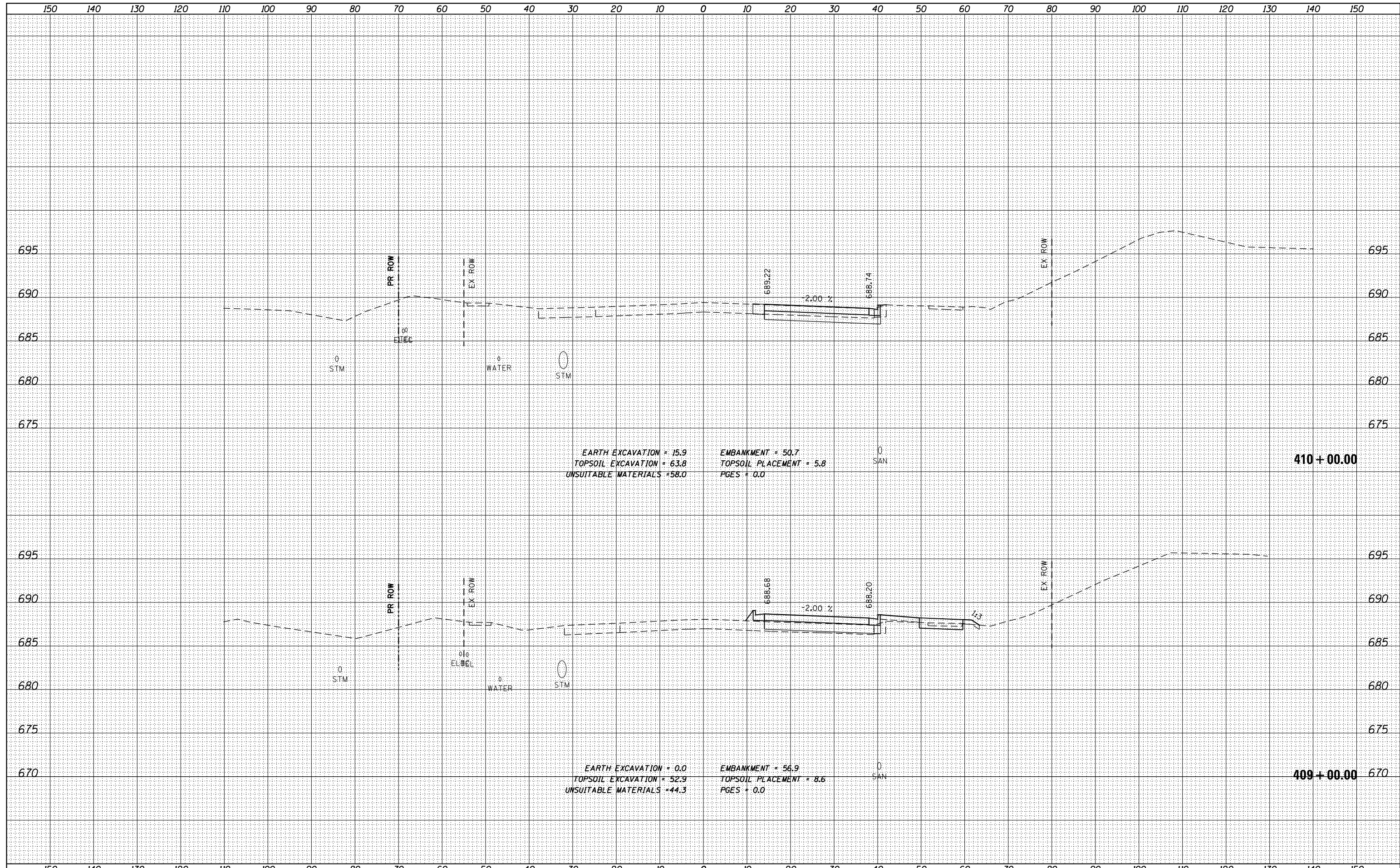
SCALE: H: 1"=10'  
V: 1"=5'  
SHEET OF SHEETS STA. 406+89.00 TO STA. 408+00.00

F.A.P. RTE.	SECTION	COUNTY	TOTAL SHEETS	SHEET NO.
351	2010-081-R	COOK	1045	840
CONTRACT NO. 60L72			ILLINOIS FED. AID PROJECT	



BY	DATE
SURVEYED	
PLOTTED	
TEMPLATE	
AREAS CHECKED	
AREAS CHECKED	
NO.	

BY	DATE
SURVEYED	
PLOTTED	
TEMPLATE	
AREAS CHECKED	
AREAS CHECKED	
NO.	



FILE NAME = DI60L72-sht-ssht-US6-Stage1.dgn  
 \*MODELNAME\*

USER NAME = rdonley	DESIGNED -	REVISD -
PLOT SCALE = 1:20	DRAWN -	REVISD -
PLOT DATE = 10/23/2014	CHECKED -	REVISD -
	DATE = 10/28/14	REVISD -

**STATE OF ILLINOIS  
 DEPARTMENT OF TRANSPORTATION**

**CROSS SECTIONS - STAGE 1  
 159TH STREET**


SCALE: H: 1"=10'  
 V: 1"=5'

SHEET OF SHEETS STA. 409+00.00 TO STA. 410+00.00

F.A.P. RTE. 351	SECTION 2010-081-R	COUNTY COOK	TOTAL SHEETS 1045	SHEET NO. 841
			CONTRACT NO. 60L72	
ILLINOIS FED. AID PROJECT				

BY:		DATE:	
FINAL	SURVEYED	PLOTTED	DATE
SURVEY	AREA	TEMP.	NO.
BOOK	NO.	NO.	NO.
NO.	NO.	NO.	NO.

BY:		DATE:	
ORIGINAL	SURVEYED	PLOTTED	DATE
SURVEY	AREA	TEMP.	NO.
BOOK	NO.	NO.	NO.
NO.	NO.	NO.	NO.



EARTH EXCAVATION = 40.4  
 TOPSOIL EXCAVATION = 0.0  
 UNSUITABLE MATERIALS = 0.0  
 EMBANKMENT = 0.5  
 TOPSOIL PLACEMENT = 0.0  
 PGES = 0.0

EARTH EXCAVATION = 36.5  
 TOPSOIL EXCAVATION = 0.0  
 UNSUITABLE MATERIALS = 0.0  
 EMBANKMENT = 0.5  
 TOPSOIL PLACEMENT = 0.0  
 PGES = 0.0

FILE NAME = DI60L72-sht-xssht-US6-Stage1.dgn

USER NAME = rdonley  
 PLOT SCALE = 1:20  
 PLOT DATE = 10/23/2014

DESIGNED	-	REVISED	-
DRAWN	-	REVISED	-
CHECKED	-	REVISED	-
DATE	- 10/28/14	REVISED	-

STATE OF ILLINOIS  
 DEPARTMENT OF TRANSPORTATION

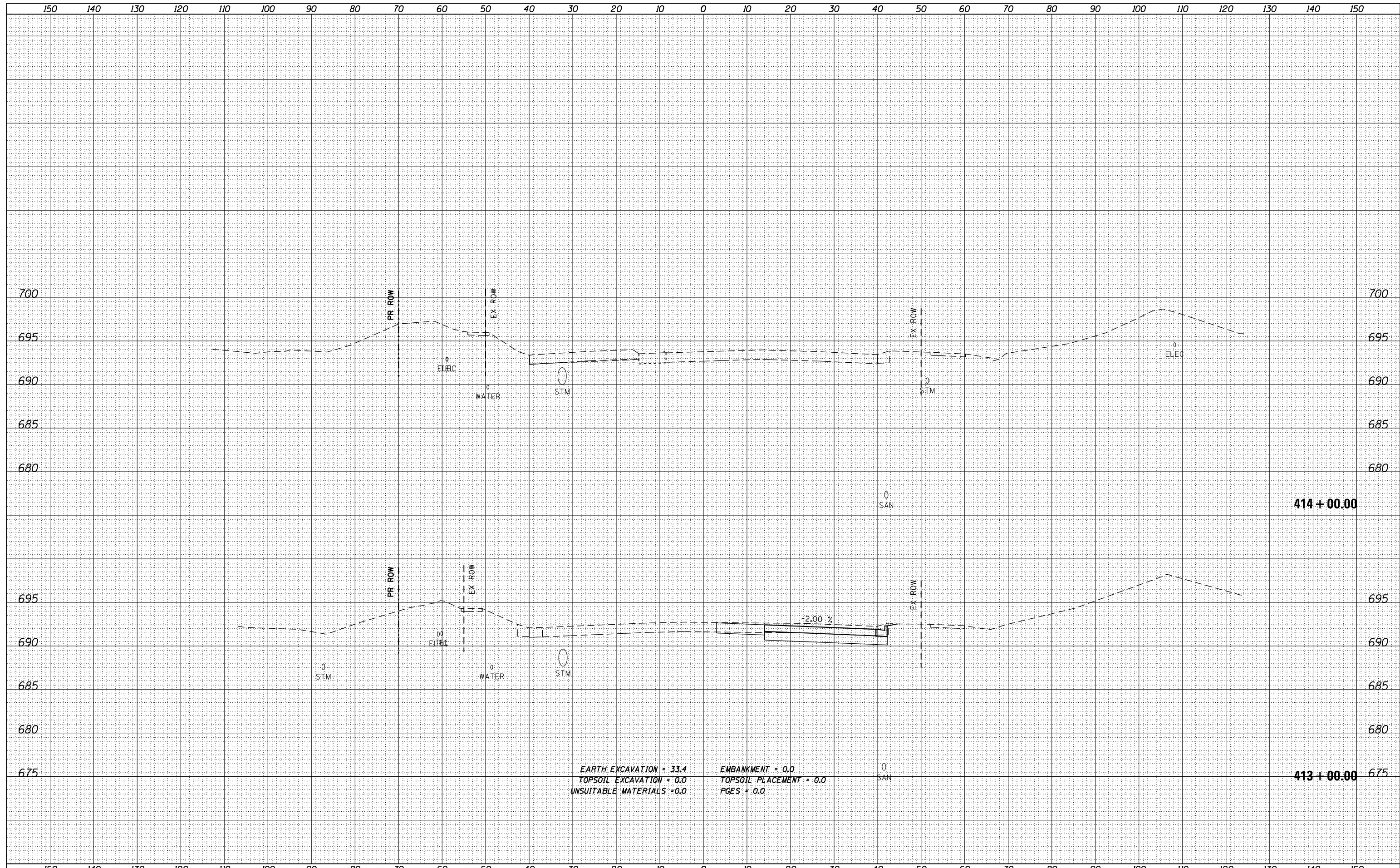
CROSS SECTIONS - STAGE 1  
 159TH STREET

SCALE: H: 1"=10'  
 V: 1"=5'  
 SHEET OF SHEETS STA. 411+00.00 TO STA. 412+00.00

F.A.P. RTE.	SECTION	COUNTY	TOTAL SHEETS	SHEET NO.
351	2010-081-R	COOK	1045	842
CONTRACT NO. 60L72				
ILLINOIS FED. AID PROJECT				

DATE	
BY	
FINAL SURVEY	SURVEYED
NOTE BOOK	PLOTTED
NO.	AREAS CHECKED

DATE	
BY	
ORIGINAL SURVEY	SURVEYED
NOTE BOOK	PLOTTED
NO.	AREAS CHECKED



EARTH EXCAVATION = 33.4  
 TOPSOIL EXCAVATION = 0.0  
 UNSUITABLE MATERIALS = 0.0  
 EMBANKMENT = 0.0  
 TOPSOIL PLACEMENT = 0.0  
 PGES = 0.0

FILE NAME = DI60L72-sht-ssht-US6-Stage1.dgn  
 \*MODELNAME\*

USER NAME = rdonley  
 DESIGNED -  
 DRAWN -  
 PLOT SCALE = 1:20  
 CHECKED -  
 PLOT DATE = 10/23/2014  
 DATE = 10/28/14

REVISED -  
 REVISED -  
 REVISED -  
 REVISED -

STATE OF ILLINOIS  
 DEPARTMENT OF TRANSPORTATION

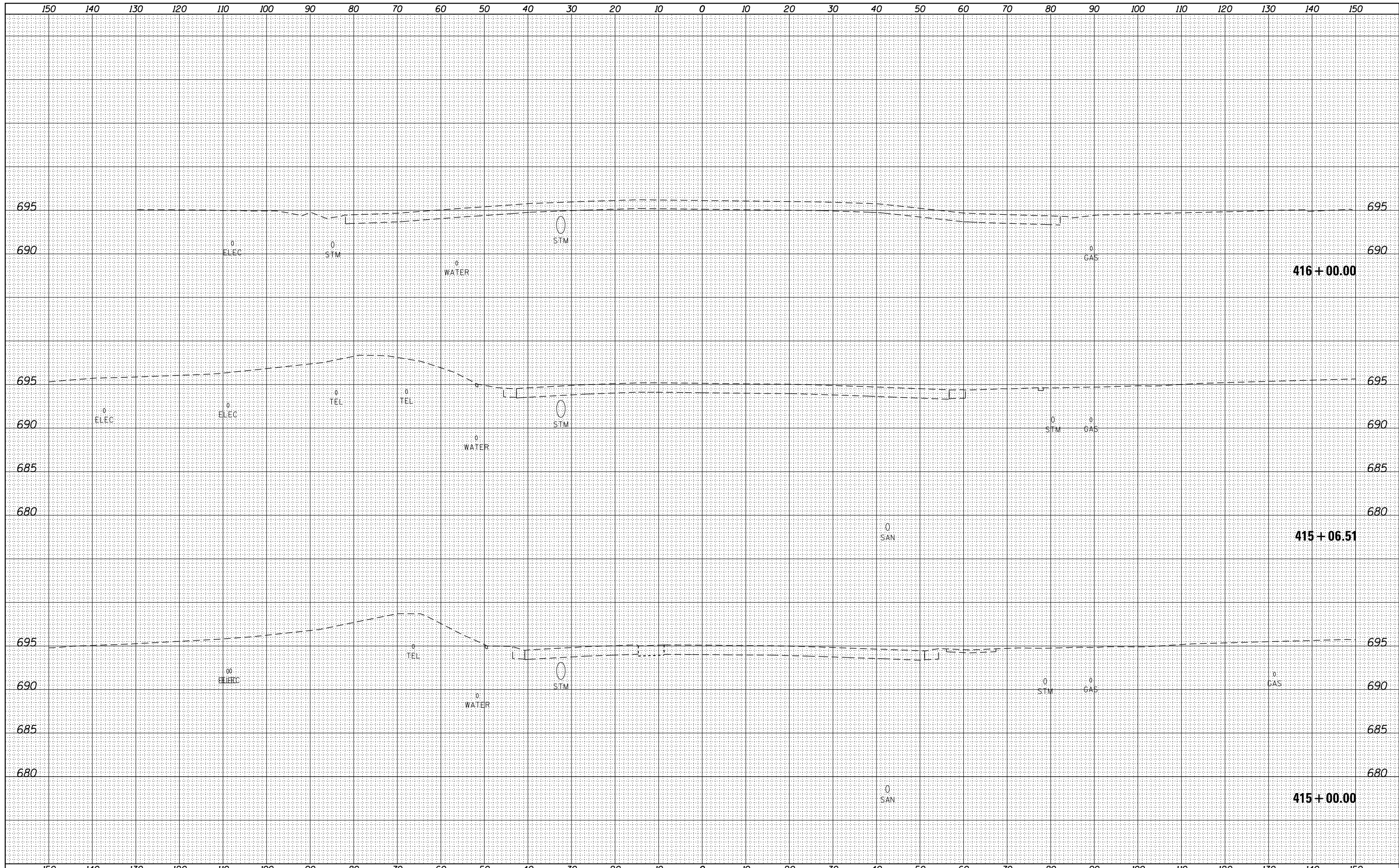
CROSS SECTIONS - STAGE 1  
 159TH STREET

SCALE: H: 1"=10'  
 V: 1"=5'  
 SHEET OF SHEETS STA. 413+00.00 TO STA. 414+00.00

F.A.P. RTE.	SECTION	COUNTY	TOTAL SHEETS	SHEET NO.
351	2010-081-R	COOK	1045	843
CONTRACT NO. 60L72			ILLINOIS FED. AID PROJECT	

BY	DATE
FINISHED SURVEY	SURVEYED
NOTE BOOK	PLOTTED
NO.	AREAS CHECKED

BY	DATE
ORIGINAL SURVEY	SURVEYED
NOTE BOOK	PLOTTED
NO.	AREAS CHECKED



FILE NAME = DI60L72-sht-xsh-t-US6-Stage1.dgn

USER NAME = rdonley	DESIGNED -	REVISED -
PLOT SCALE = 1:20	DRAWN -	REVISED -
PLOT DATE = 10/23/2014	CHECKED -	REVISED -
	DATE = 10/28/14	REVISED -

**STATE OF ILLINOIS  
DEPARTMENT OF TRANSPORTATION**

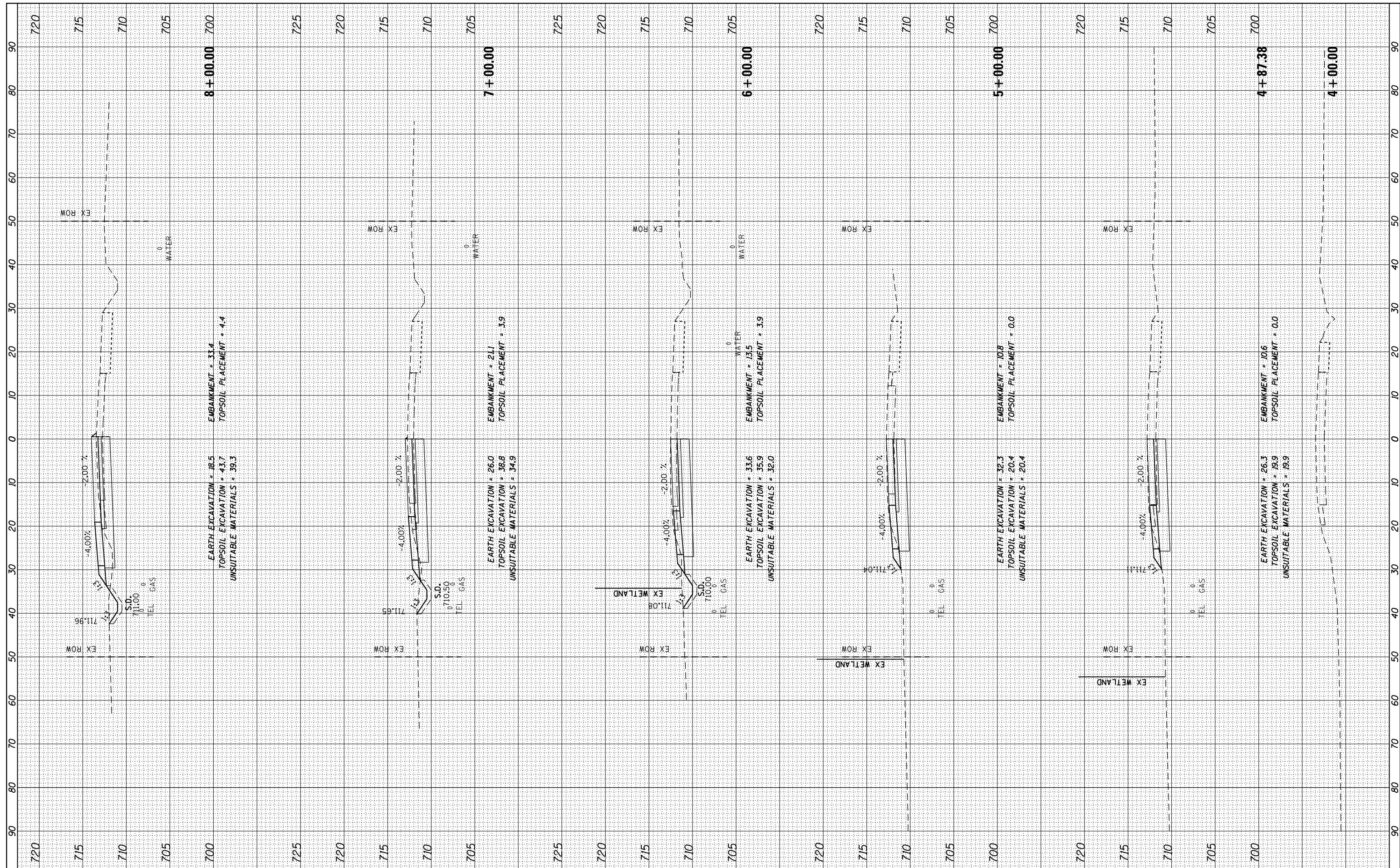
**CROSS SECTIONS - STAGE 1  
159TH STREET**

SCALE: H: 1"=10'  
V: 1"=5' SHEET OF SHEETS STA. 415+00.00 TO STA. 416+00.00

F.A.P. RTE.	SECTION	COUNTY	TOTAL SHEETS	SHEET NO.
351	2010-081-R	COOK	1045	844
ILLINOIS FED. AID PROJECT			CONTRACT NO. 60L72	

BY	DATE

ORIGINAL SURVEY	SURVEYED	BY	DATE
NOTE BOOK	PLOTTED		
	TEMPLATE		
	AREAS CHECKED		



FILE NAME = D:\60L72-sht-ssht-WOLF-Stage1.dgn  
 Default

USER NAME = rdonley
DESIGNED -
DRAWN -
CHECKED -
DATE = 10/28/14

REVISED -
REVISED -
REVISED -
REVISED -

**STATE OF ILLINOIS  
 DEPARTMENT OF TRANSPORTATION**

**CROSS SECTIONS - STAGE 1  
 WOLF ROAD**

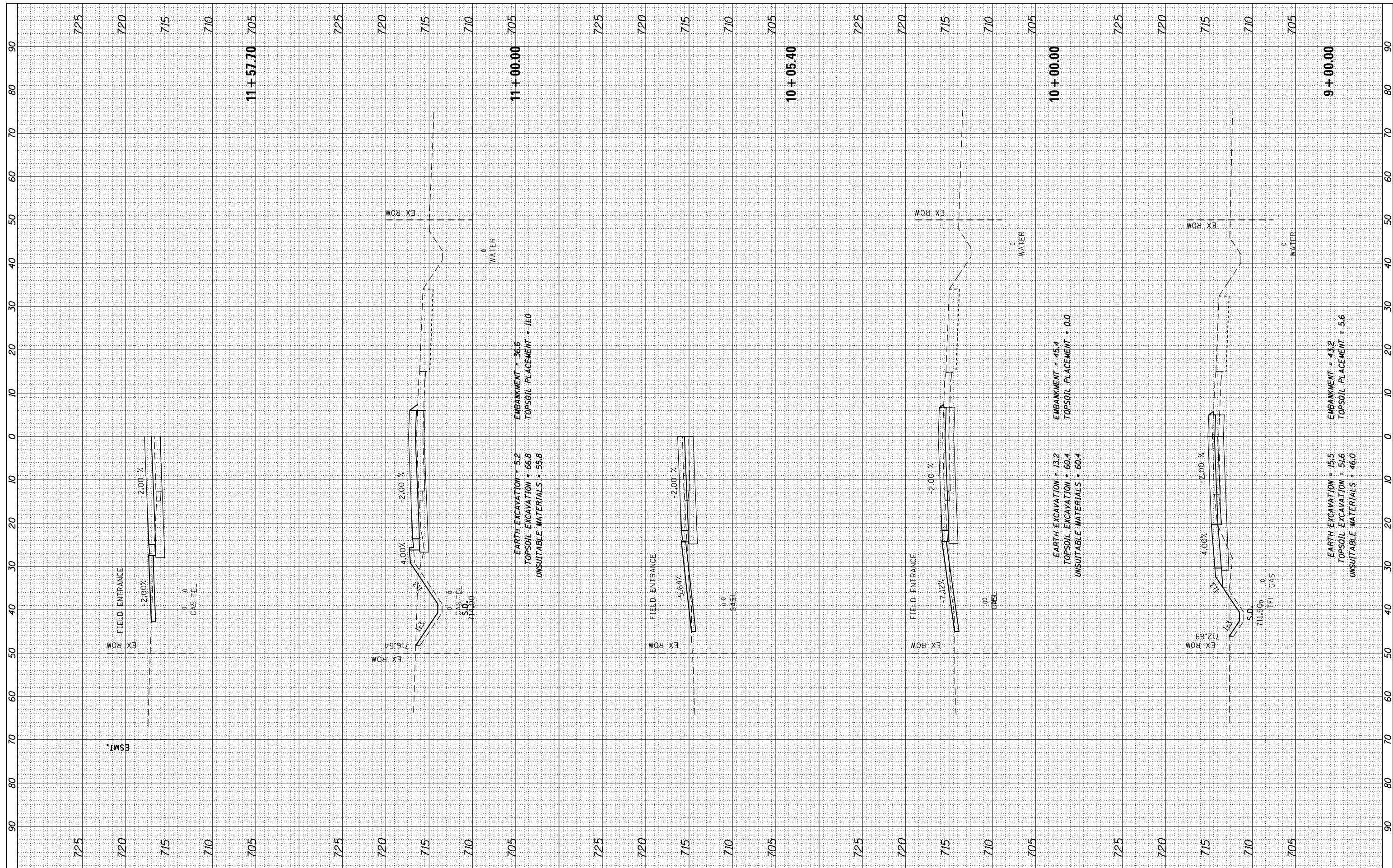
SCALE: H: 1"=10'  
 V: 1"=5'  
 SHEET OF SHEETS STA. 4+00.00 TO STA. 8+00.00

F.A.P. RTE. 351	SECTION 2010-081-R	COUNTY COOK	TOTAL SHEETS 1045	SHEET NO. 845
CONTRACT NO. 60L72				

ILLINOIS FED. AID PROJECT

BY	DATE

ORIGINAL SURVEY	SURVEYED
NOTE BOOK	PLOTTED
AREAS CHECKED	TEMPLATE
	AREAS CHECKED



EARTH EXCAVATION = 5.2  
 TOPSOIL EXCAVATION = 66.8  
 UNSUITABLE MATERIALS = 55.8  
  
 EMBANKMENT = 36.6  
 TOPSOIL PLACEMENT = 11.0

EARTH EXCAVATION = 13.2  
 TOPSOIL EXCAVATION = 60.4  
 UNSUITABLE MATERIALS = 60.4  
  
 EMBANKMENT = 45.4  
 TOPSOIL PLACEMENT = 0.0

EARTH EXCAVATION = 15.5  
 TOPSOIL EXCAVATION = 51.6  
 UNSUITABLE MATERIALS = 46.0  
  
 EMBANKMENT = 43.2  
 TOPSOIL PLACEMENT = 5.6

FILE NAME = DI60L72-sht-xssht-WOLF-Stage1.dgn  
 USER NAME = rdonley  
 PLOT SCALE = 1:20  
 PLOT DATE = 10/23/2014

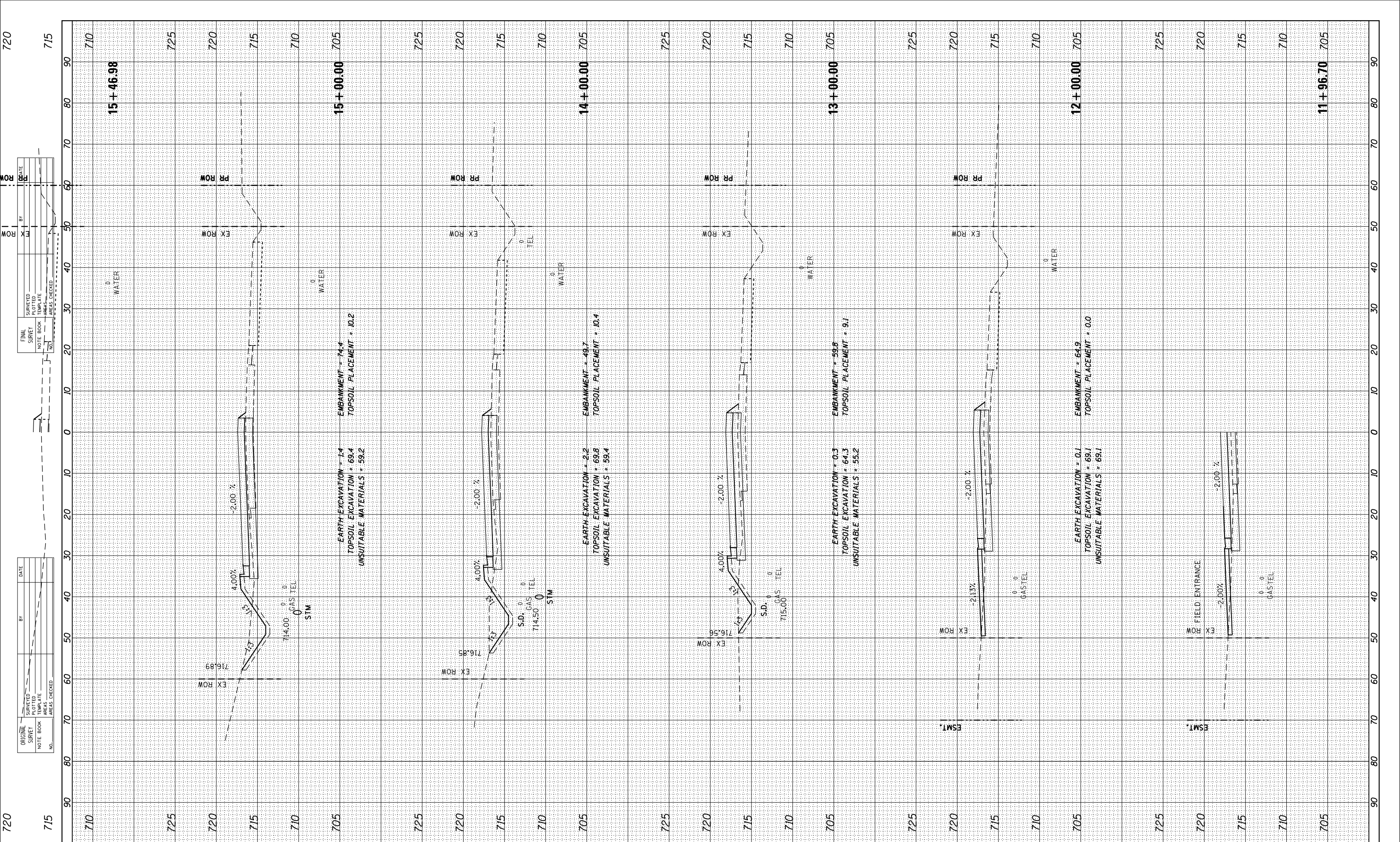
DESIGNED -	REVISD -
DRAWN -	REVISD -
CHECKED -	REVISD -
DATE - 10/28/14	REVISD -

**STATE OF ILLINOIS**  
**DEPARTMENT OF TRANSPORTATION**

**CROSS SECTIONS - STAGE 1**  
**WOLF ROAD**

SCALE:  $H: 1"=10'$   
 SHEET OF SHEETS STA. 9+00.00 TO STA. 11+57.70

F.A.P. RTE. 351	SECTION 2010-081-R	COUNTY COOK	TOTAL SHEETS 1045	SHEET NO. 846
CONTRACT NO. 60L72				
ILLINOIS FED. AID PROJECT				



ORIGINAL SURVEY	SURVEYED
NOTE BOOK	PLOTTED
AREAS CHECKED	TEMPLATE
NO.	AREAS CHECKED

BY	DATE

FINAL SURVEY	SURVEYED
NOTE BOOK	PLOTTED
AREAS CHECKED	TEMPLATE
NO.	AREAS CHECKED

FILE NAME = DI60L72-sht-xssht-WOLF-Stage1.dgn  
 USER NAME = rdonley  
 PLOT SCALE = 1:20  
 PLOT DATE = 10/23/2014

DESIGNED -	REVISD -
DRAWN -	REVISD -
CHECKED -	REVISD -
DATE - 10/28/14	REVISD -

**STATE OF ILLINOIS  
DEPARTMENT OF TRANSPORTATION**

**CROSS SECTIONS - STAGE 1  
WOLF ROAD**

SCALE: H: 1"=10'  
V: 1"=5'  
SHEET OF SHEETS STA. 11+96.70 TO STA. 15+46.98

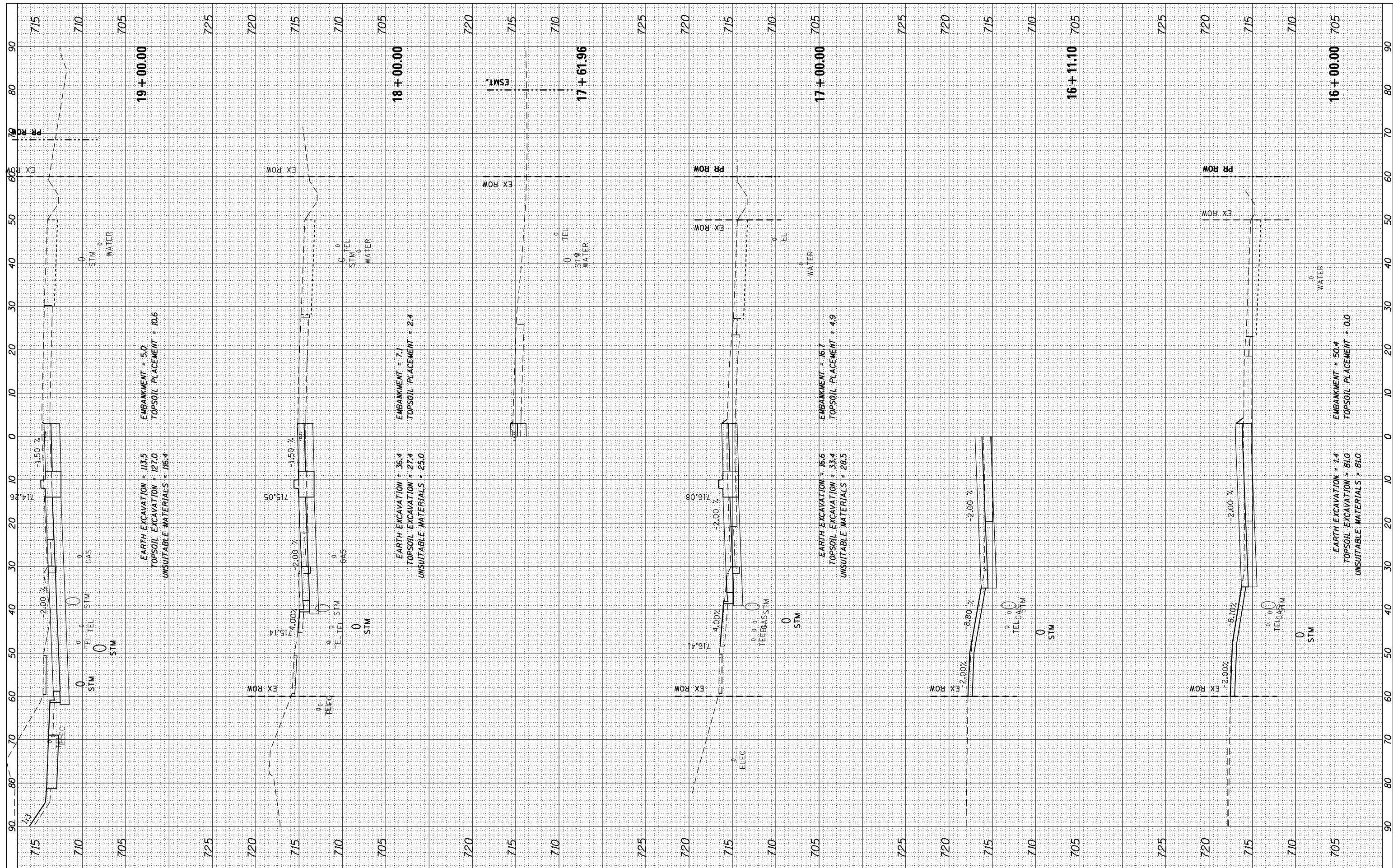
F.A.P. RTE. 351	SECTION 2010-081-R	COUNTY COOK	TOTAL SHEETS 1045	SHEET NO. 847
CONTRACT NO. 60L72				
ILLINOIS FED. AID PROJECT				

725

720

BY	DATE

BY	DATE



725

720

FILE NAME = D:\60L72-sht-xssht-WOLF-Stage1.dgn  
 USER NAME = rdonley  
 DESIGNED -  
 DRAWN -  
 CHECKED -  
 DATE - 10/28/14

REVISIONS:  
 REVISED -  
 REVISED -  
 REVISED -  
 REVISED -

STATE OF ILLINOIS  
 DEPARTMENT OF TRANSPORTATION

CROSS SECTIONS - STAGE 1  
 WOLF ROAD

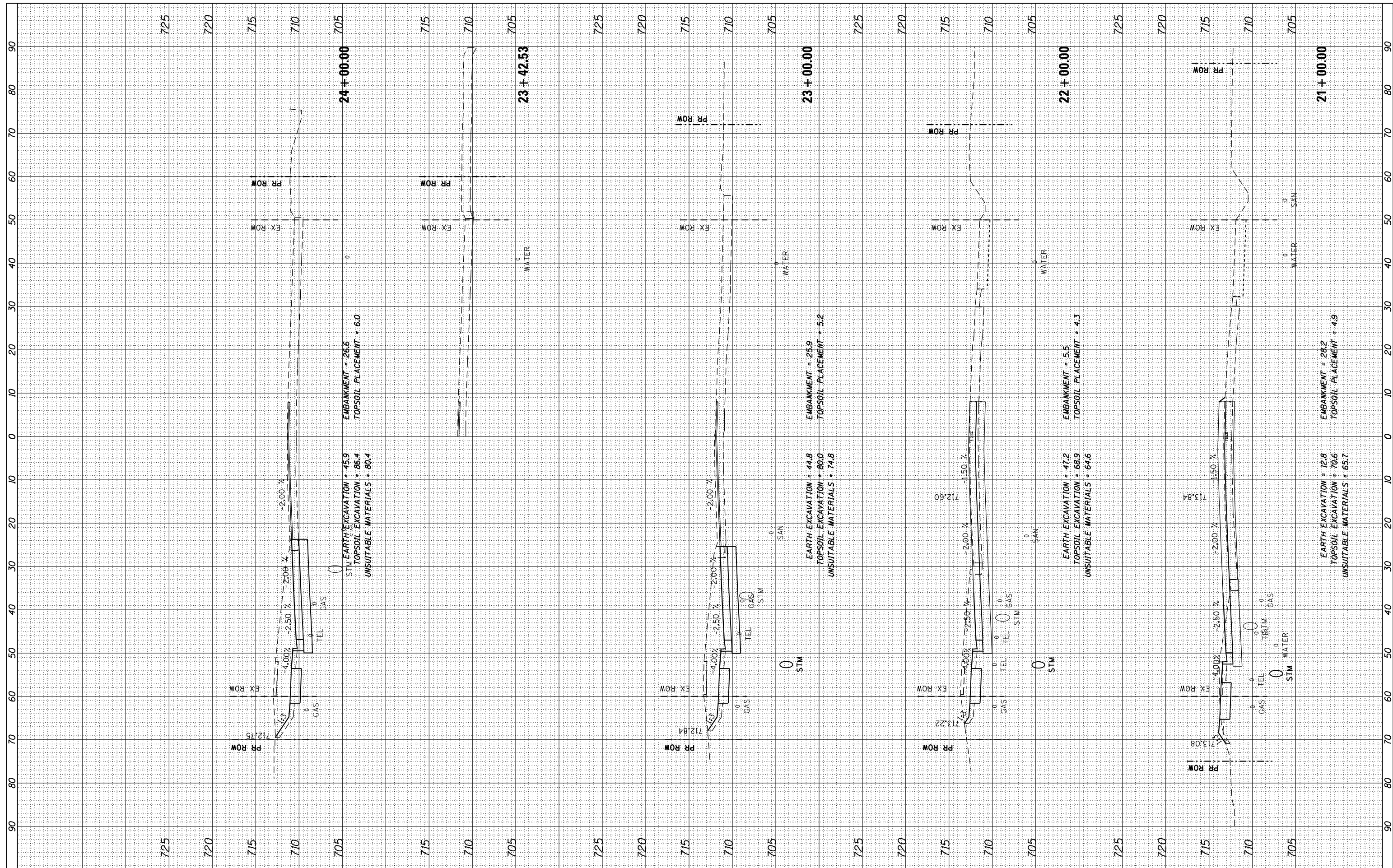
SCALE: H: 1"=10' V: 1"=5' SHEET OF SHEETS STA. 16+00.00 TO STA. 19+00.00

F.A.P. RTE.	SECTION	COUNTY	TOTAL SHEETS	SHEET NO.
351	2010-081-R	COOK	1045	848
CONTRACT NO. 60L72				
ILLINOIS FED. AID PROJECT				



FINAL SURVEY	SURVEYED	BY	DATE
NOTE BOOK	PLOTTED		
NO.	TEMPLATE		
	AREAS CHECKED		
	AREAS CHECKED		

ORIGINAL SURVEY	SURVEYED	BY	DATE
NOTE BOOK	PLOTTED		
NO.	TEMPLATE		
	AREAS CHECKED		
	AREAS CHECKED		



FILE NAME = DI60L72-sht-xssht-WOLF-Stage1.dgn  
 USER NAME = rdonley  
 PLOT SCALE = 1:20  
 PLOT DATE = 10/23/2014

DESIGNED -	REVISOR -
DRAWN -	REVISOR -
CHECKED -	REVISOR -
DATE - 10/28/14	REVISOR -

**STATE OF ILLINOIS  
DEPARTMENT OF TRANSPORTATION**

**CROSS SECTIONS - STAGE 1  
WOLF ROAD**

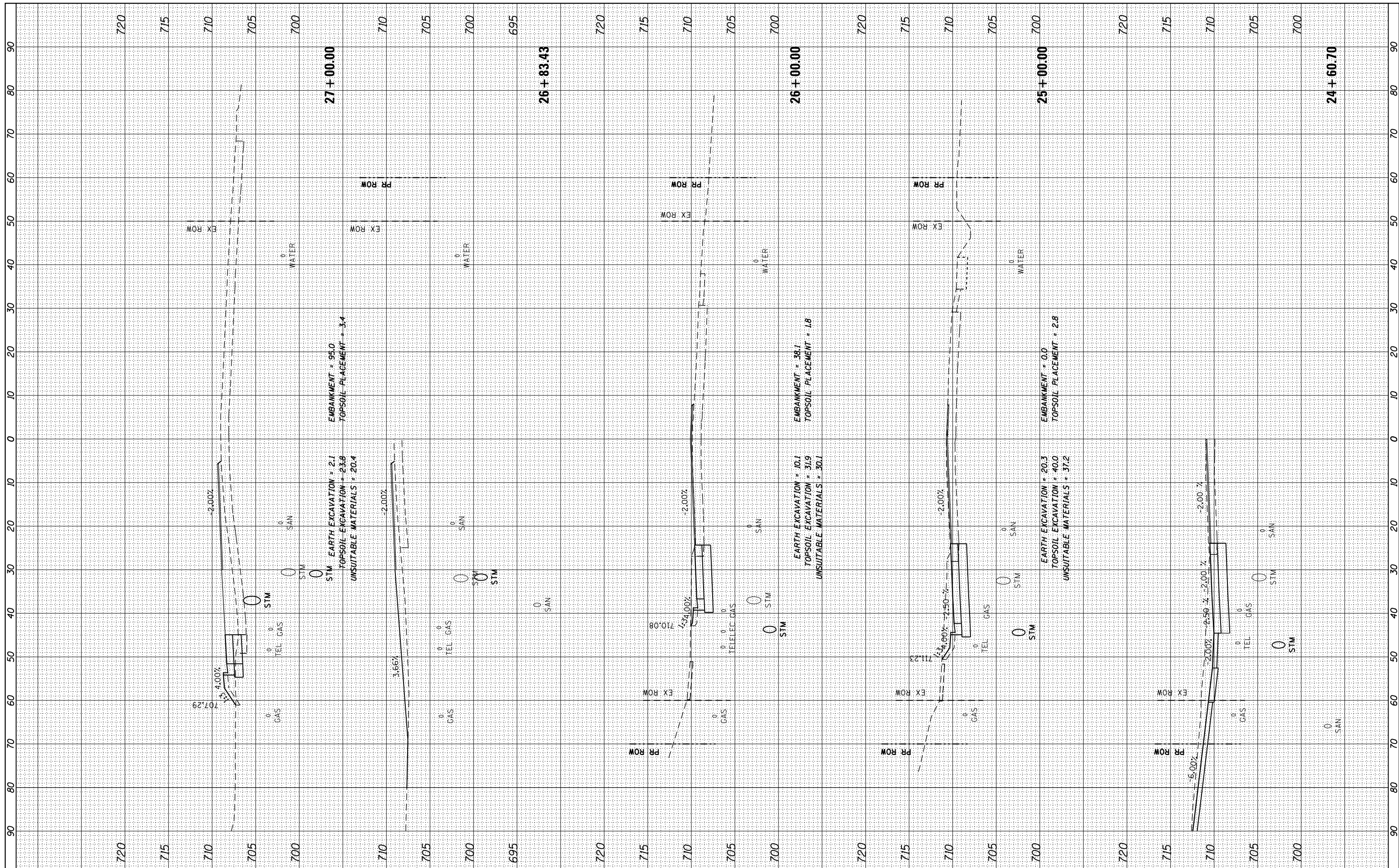
SCALE: H: 1"=10'  
V: 1"=5'

SHEET OF SHEETS STA. 21+00.00 TO STA. 24+00.00

F.A.P. RTE. 351	SECTION 2010-081-R	COUNTY COOK	TOTAL SHEETS 1045	SHEET NO. 849
CONTRACT NO. 60L72			ILLINOIS FED. AID PROJECT	

FINAL SURVEY NO.	SURVEYED PLOTTED AREAS CHECKED	BY	DATE

ORIGINAL SURVEY NO.	SURVEYED PLOTTED AREAS CHECKED	BY	DATE



FILE NAME = D:\60L72-sht-ssht-WOLF-Stage1.dgn  
 USER NAME = rdonley  
 PLOT SCALE = 1:20  
 PLOT DATE = 10/23/2014

DESIGNED -	REVISOR -
DRAWN -	REVISOR -
CHECKED -	REVISOR -
DATE - 10/28/14	REVISOR -

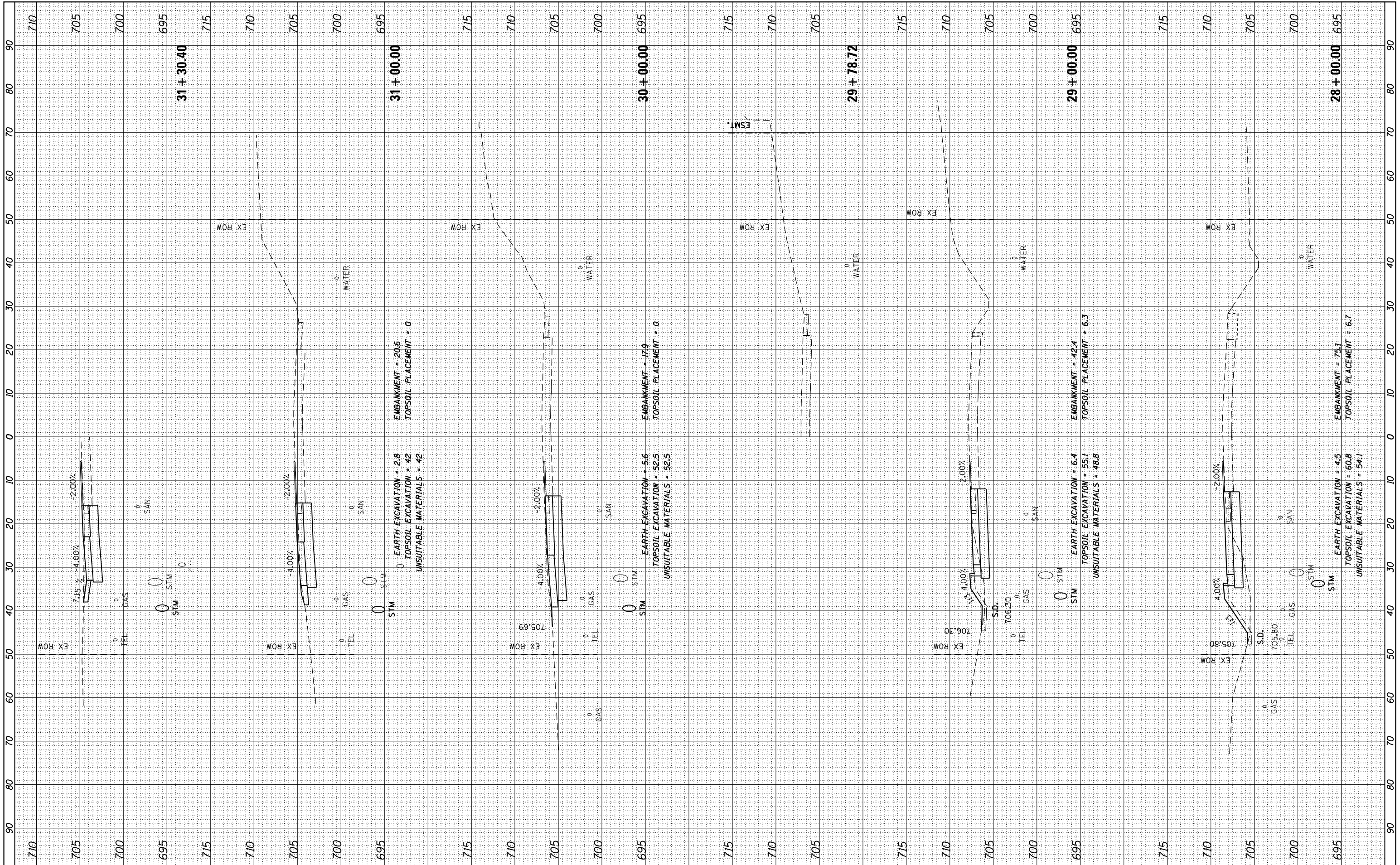
**STATE OF ILLINOIS  
 DEPARTMENT OF TRANSPORTATION**

**CROSS SECTIONS - STAGE 1  
 WOLF ROAD**  
 SCALE: H: 1"=10', V: 1"=20'  
 SHEET OF SHEETS STA. 24+60.70 TO STA. 27+00.00

F.A.P. RTE. 351	SECTION 2010-081-R	COUNTY COOK	TOTAL SHEETS 1045	SHEET NO. 850
CONTRACT NO. 60L72				
ILLINOIS FED. AID PROJECT				

BY	DATE

ORIGINAL SURVEY	SURVEYED
NOTE BOOK	PLOTTED
	TEMPLATE
	AREAS CHECKED



FILE NAME = D:\60L72-sht-ssht-WOLF-Stage1.dgn  
 Default

USER NAME = rdonley  
 DESIGNED -  
 DRAWN -  
 CHECKED -  
 DATE - 10/28/14

REVISED -  
 REVISED -  
 REVISED -  
 REVISED -

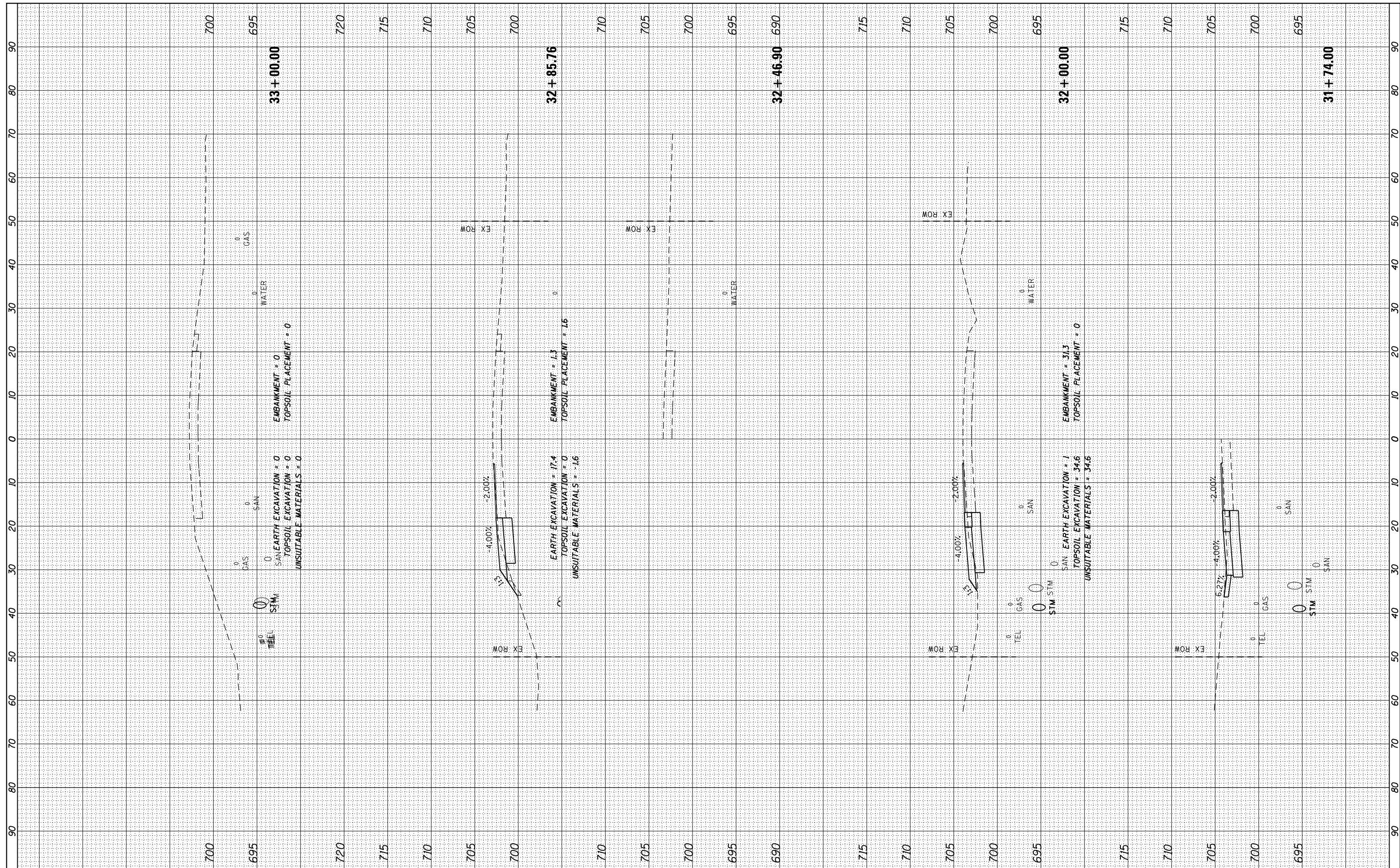
**STATE OF ILLINOIS**  
**DEPARTMENT OF TRANSPORTATION**

**CROSS SECTIONS - STAGE 1**  
**WOLF ROAD**  
 SCALE:  $\frac{1}{2}'' = 10'$   
 SHEET OF SHEETS STA. 28+00.00 TO STA. 31+30.40

F.A.P. RTE. 351	SECTION 2010-081-R	COUNTY COOK	TOTAL SHEETS 1045	SHEET NO. 851
CONTRACT NO. 60L72				
ILLINOIS FED. AID PROJECT				

BY	DATE

ORIGINAL SURVEY	SURVEYED	BY	DATE
NOTE BOOK NO.	PLOTTED		
	TEMPLATE		
	AREAS CHECKED		



FILE NAME = DI60L72-sht-xssht-WOLF-Stage1.dgn

USER NAME = rdonley	DESIGNED -	REVISD -
	DRAWN -	REVISD -
	CHECKED -	REVISD -
	DATE - 10/28/14	REVISD -


**STATE OF ILLINOIS  
DEPARTMENT OF TRANSPORTATION**

**CROSS SECTIONS - STAGE 1  
WOLF ROAD**

SCALE:  $H: 1"=10'$   
 $V: 1"=20'$

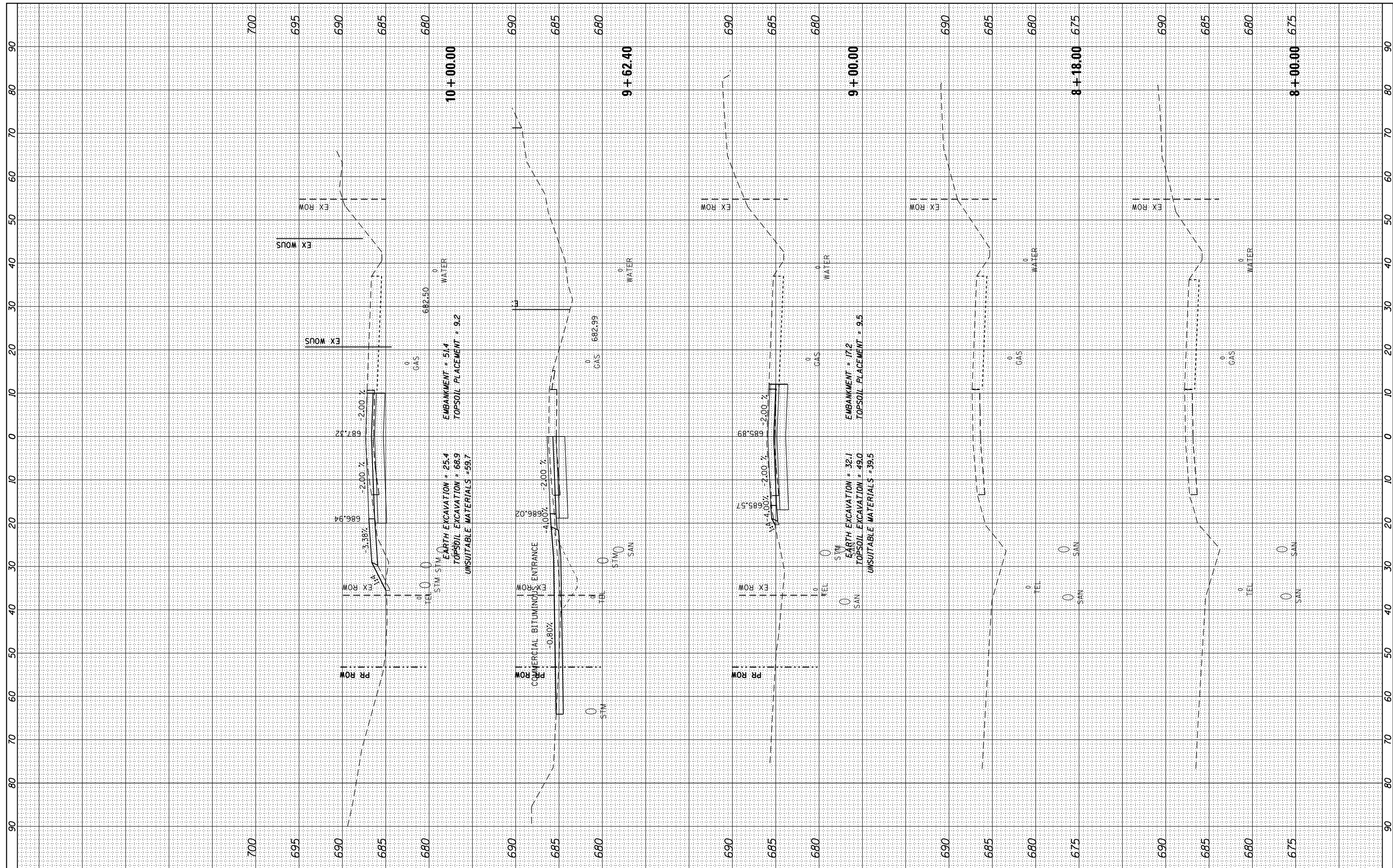
SHEET OF SHEETS STA. 31+74.00 TO STA. 33+00.00

F.A.P. RTE.	SECTION	COUNTY	TOTAL SHEETS	SHEET NO.
351	2010-081-R	COOK	1045	852
CONTRACT NO. 60L72				

ILLINOIS FED. AID PROJECT

FINAL SURVEY NO.	SURVEYED PLOTTED TEMPLATE AREAS CHECKED	BY	DATE

ORIGINAL SURVEY NO.	SURVEYED PLOTTED TEMPLATE AREAS CHECKED	BY	DATE



FILE NAME = DI60L72-sht-ssht-108th-Stage1.dgn

USER NAME = rdonley  
 DESIGNED -  
 DRAWN -  
 CHECKED -  
 DATE - 10/28/14

REVISED -  
 REVISED -  
 REVISED -  
 REVISED -

STATE OF ILLINOIS  
 DEPARTMENT OF TRANSPORTATION

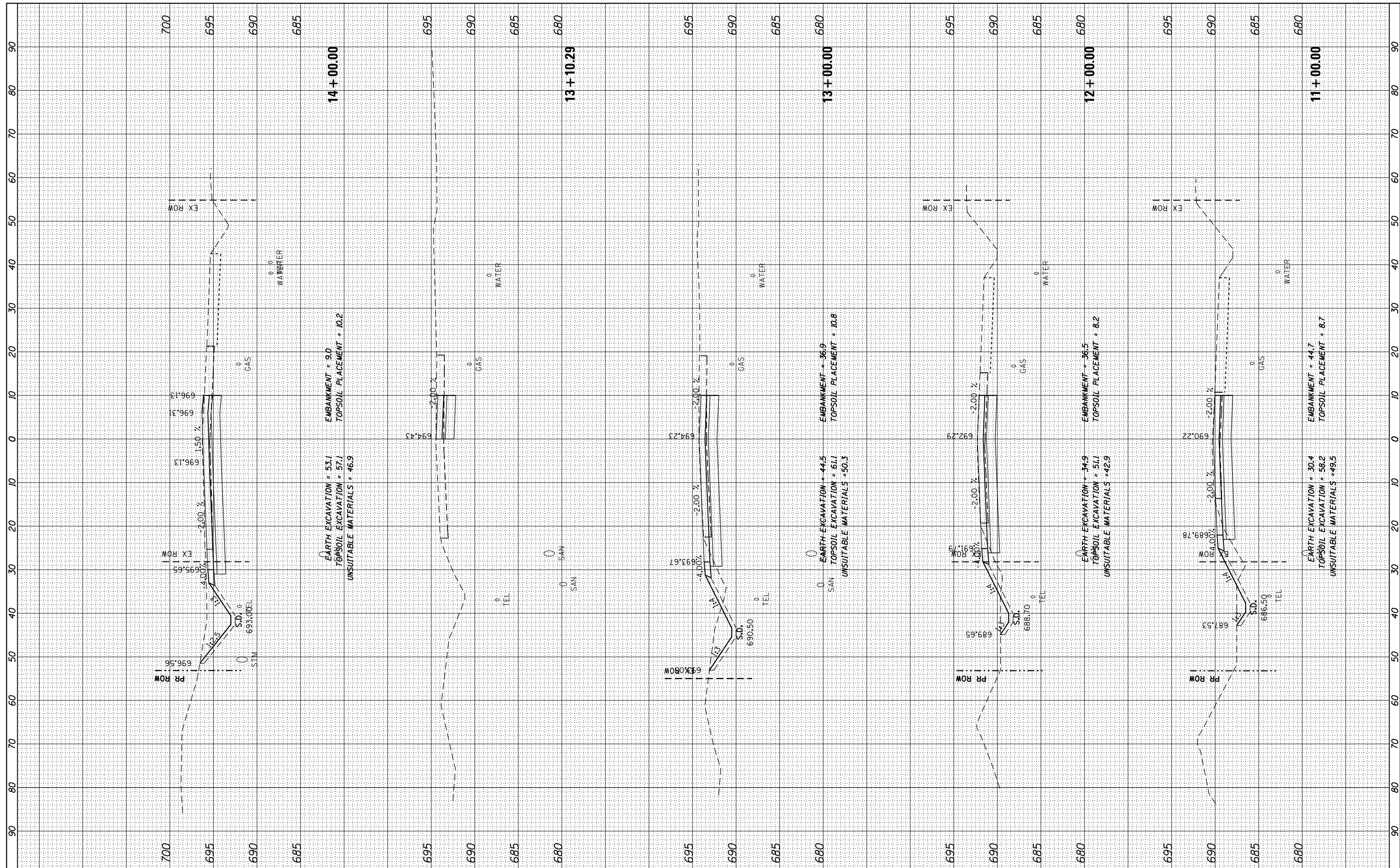
CROSS SECTIONS - STAGE 1  
 108TH AVENUE

SCALE: H: 1"=10'  
 V: 1"=5'  
 SHEET OF SHEETS STA. 8+00.00 TO STA. 10+00.00

F.A.P. RT.	SECTION	COUNTY	TOTAL SHEETS	SHEET NO.
351	2010-081-R	COOK	1045	853
CONTRACT NO. 60L72				

BY	DATE

ORIGINAL SURVEY	SURVEYED	BY	DATE
NOTE BOOK	PLOTTED		
	TEMPLATE		
	AREAS CHECKED		



FILE NAME = D:\60L72-sht-xxsht-108th-Stage1.dgn  
 Default

USER NAME = rdonley	DESIGNED -
PLOT SCALE = 1:20	DRAWN -
PLOT DATE = 10/23/2014	CHECKED -
DATE = 10/28/14	REVISIED -

REVISIED -
REVISIED -
REVISIED -
REVISIED -

**STATE OF ILLINOIS  
DEPARTMENT OF TRANSPORTATION**

**CROSS SECTIONS - STAGE 1  
108TH AVENUE**

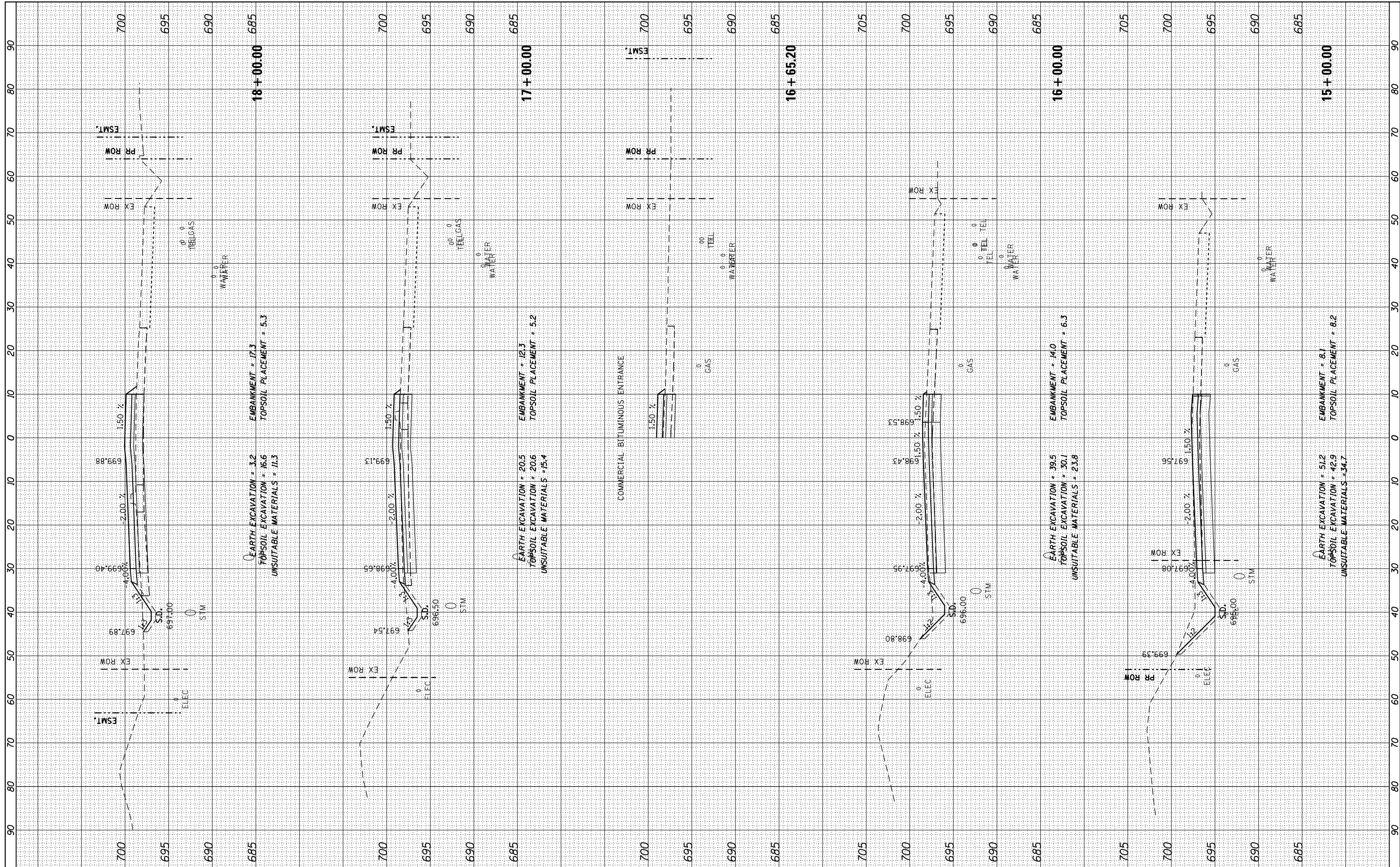
SCALE: H: 1"=10'  
V: 1"=5'

SHEET OF SHEETS STA. 11+00.00 TO STA. 14+00.00

F.A.P. RTE. 351	SECTION 2010-081-R	COUNTY COOK	TOTAL SHEETS 1045	SHEET NO. 854
CONTRACT NO. 60L72				
ILLINOIS FED. AID PROJECT				

FINAL SURVEY	SURVEYED	BY	DATE
NOTE BOOK NO.	PLOTTED		
AREAS CHECKED	TEMPLATE		
	AREAS CHECKED		

ORIGINAL SURVEY	SURVEYED	BY	DATE
NOTE BOOK NO.	PLOTTED		
AREAS CHECKED	TEMPLATE		
	AREAS CHECKED		



FILE NAME = D:\60L72-sht-xxsht-108th-Stage1.dgn  
 Default

USER NAME = rdonley  
 PLOT SCALE = 1:20  
 PLOT DATE = 10/23/2014

DESIGNED -  
 DRAWN -  
 CHECKED -  
 DATE - 10/28/14

REVISED -  
 REVISED -  
 REVISED -  
 REVISED -

**STATE OF ILLINOIS  
 DEPARTMENT OF TRANSPORTATION**

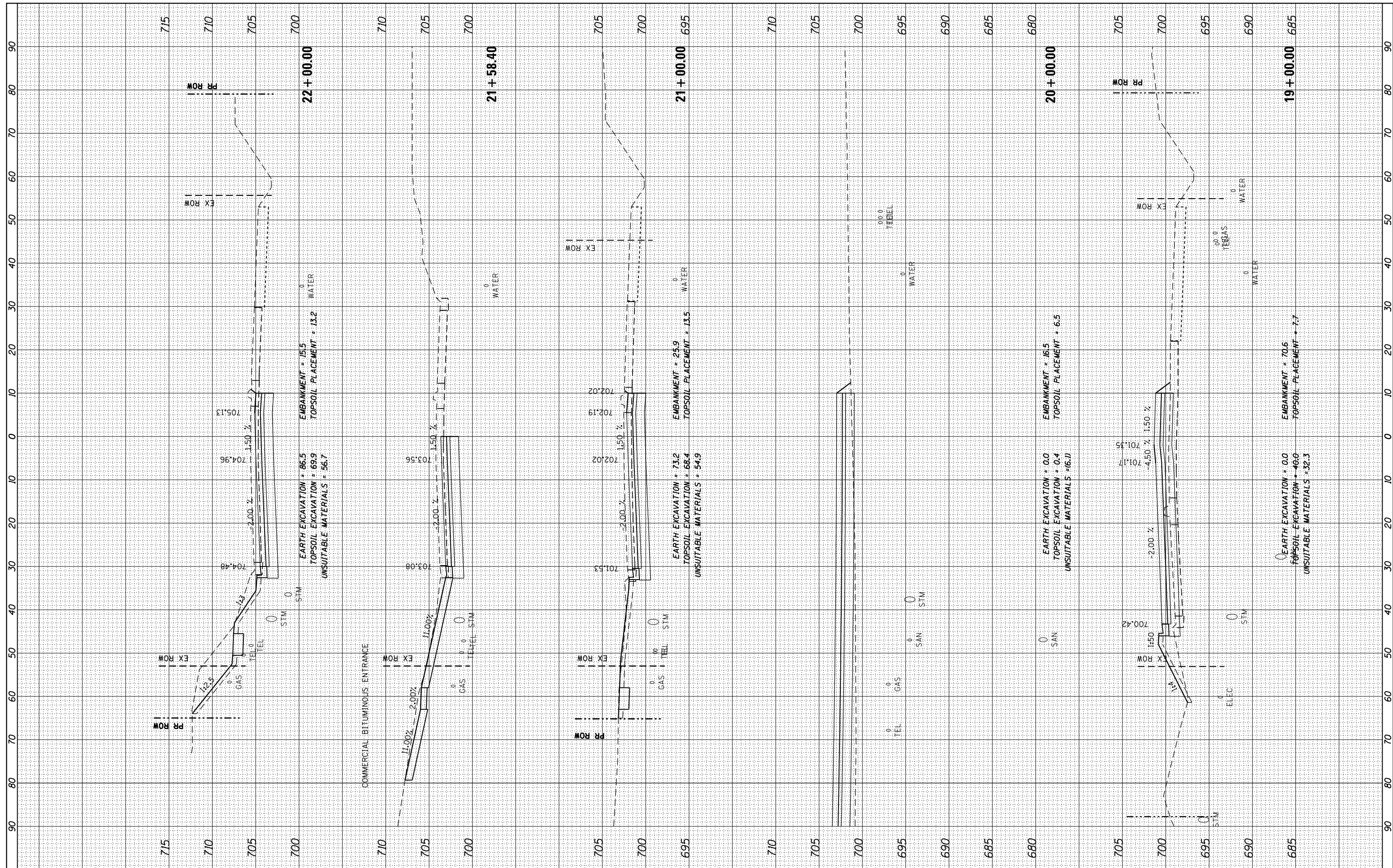
**CROSS SECTIONS - STAGE 1  
 108TH AVENUE**

SCALE: H: 1"=10'  
 V: 1"=5'  
 SHEET OF SHEETS STA. 15+00.00 TO STA. 18+00.00

F.A.P. RTE. 351	SECTION 2010-081-R	COUNTY COOK	TOTAL SHEETS 1045	SHEET NO. 855
CONTRACT NO. 60L72				
ILLINOIS FED. AID PROJECT				

FINAL SURVEY	SURVEYED	DATE
NO.	PLOTTED	
	TEMPLATE	
	AREAS CHECKED	
	NO.	
	AREAS CHECKED	

ORIGINAL SURVEY	SURVEYED	DATE
NO.	PLOTTED	
	TEMPLATE	
	AREAS CHECKED	
	NO.	
	AREAS CHECKED	



FILE NAME = D:\60L72-sht-xssht-108th-Stage1.dgn  
 Default

USER NAME = rdonley
DESIGNED -
DRAWN -
PLLOT SCALE = 1:20
CHECKED -
PLLOT DATE = 10/23/2014
DATE = 10/28/14

REVISED -
REVISED -
REVISED -
REVISED -

**STATE OF ILLINOIS  
DEPARTMENT OF TRANSPORTATION**

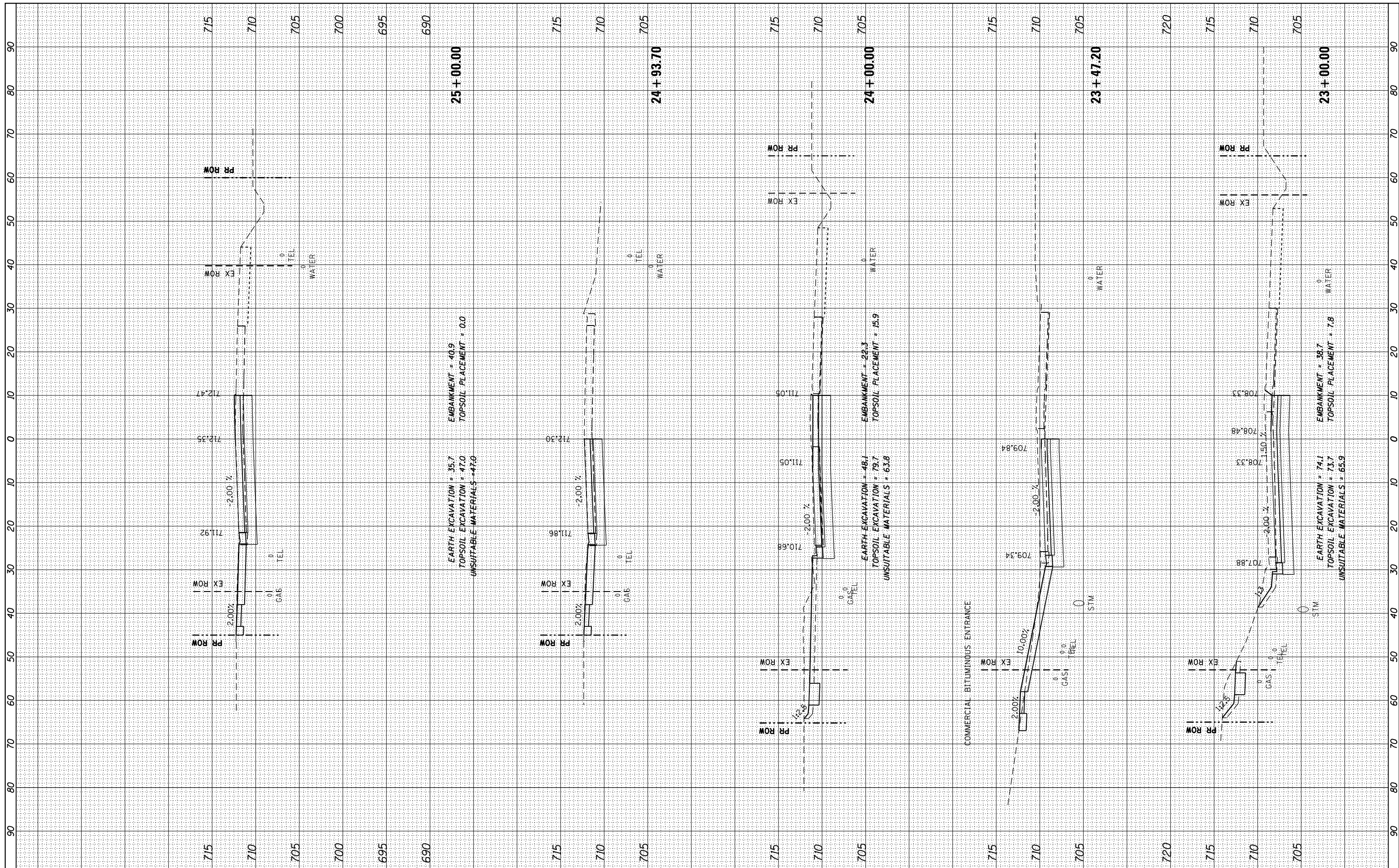
**CROSS SECTIONS - STAGE 1  
108TH AVENUE**  
 SCALE: H: 1"=10'  
 V: 1"=20'  
 SHEET OF SHEETS STA. 19+00.00 TO STA. 22+00.00

F.A.P. RTE. 351	SECTION 2010-081-R	COUNTY COOK	TOTAL SHEETS 1045	SHEET NO. 856
CONTRACT NO. 60L72				
ILLINOIS FED. AID PROJECT				



BY	DATE

ORIGINAL SURVEY	SURVEYED
NOTE BOOK	PLOTTED
NO.	TEMPLATE
	AREAS
	CHECKED
	AREAS
	CHECKED



FILE NAME = DI60L72-sht-ssht-108th-Stage1.dgn  
 USER NAME = rdonley  
 PLOT SCALE = 1:20  
 PLOT DATE = 10/23/2014

DESIGNED -	REVISOR -
DRAWN -	REVISOR -
CHECKED -	REVISOR -
DATE - 10/28/14	REVISOR -

**STATE OF ILLINOIS  
 DEPARTMENT OF TRANSPORTATION**


**CROSS SECTIONS - STAGE 1  
 108TH AVENUE**

SCALE:  $\frac{1}{2}'' = 10'$   
 SHEET OF SHEETS STA. 23+00.00 TO STA. 25+00.00

F.A.P. RTE. 351	SECTION 2010-081-R	COUNTY COOK	TOTAL SHEETS 1045	SHEET NO. 857
CONTRACT NO. 60L72				
ILLINOIS FED. AID PROJECT				

FINAL SURVEY NO.	SURVEYED PLOTTED AREAS CHECKED	BY	DATE
NOTE BOOK NO.	TEMPLATE AREAS CHECKED		

ORIGINAL SURVEY NO.	SURVEYED PLOTTED AREAS CHECKED	BY	DATE
NOTE BOOK NO.	TEMPLATE AREAS CHECKED		



FILE NAME = D:\60L72-sht-xxsht-108th-Stage1.dgn  
Default

USER NAME = rdonley	DESIGNED -	REVISED -
PLOT SCALE = 1:20	DRAWN -	REVISED -
PLOT DATE = 10/23/2014	CHECKED -	REVISED -
DATE = 10/28/14	DATE - 10/28/14	REVISED -

**STATE OF ILLINOIS  
DEPARTMENT OF TRANSPORTATION**


**CROSS SECTIONS - STAGE 1  
108TH AVENUE**

SCALE:  $\frac{H}{V} = \frac{1"}{20'}$  SHEET OF SHEETS STA. 26+00.00 TO STA. 28+00.00

F.A.P. RTE.	SECTION	COUNTY	TOTAL SHEETS	SHEET NO.
351	2010-081-R	COOK	1045	858
CONTRACT NO. 60L72				
ILLINOIS FED. AID PROJECT				

BY		DATE	
FINAL SURVEY NO.	SURVEYED PLOTTED TEMPLATE AREAS CHECKED		

BY		DATE	
ORIGINAL SURVEY NO.	SURVEYED PLOTTED TEMPLATE AREAS CHECKED		



FILE NAME = D:\60L72\sh-t\ssht-108th-Stage1.dgn  
 Default

USER NAME = rdonley  
 PLOT SCALE = 1:20  
 PLOT DATE = 10/23/2014

DESIGNED -	REVISED -
DRAWN -	REVISED -
CHECKED -	REVISED -
DATE - 10/28/14	REVISED -

**STATE OF ILLINOIS  
 DEPARTMENT OF TRANSPORTATION**


**CROSS SECTIONS - STAGE 1  
 108TH AVENUE**  
 SCALE: H: 1"=10'  
 V: 1"=20'  
 SHEET OF SHEETS STA. 28+70.00 TO STA. 29+00.00

F.A.P. RTE.	SECTION	COUNTY	TOTAL SHEETS	SHEET NO.
351	2010-081-R	COOK	1045	859
CONTRACT NO. 60L72				

ILLINOIS FED. AID PROJECT

BY	DATE
SURVEYED	
PLOTTED	
TEMPLATE	
AREAS	
CHECKED	
NO.	

BY	DATE
SURVEYED	
PLOTTED	
TEMPLATE	
AREAS	
CHECKED	
NO.	



FILE NAME = DI60L72-sht-xxsht-104th.dgn

USER NAME = rdonley  
 DESIGNED -  
 DRAWN -  
 CHECKED -  
 DATE - 10/28/14

REVISED -  
 REVISED -  
 REVISED -  
 REVISED -

STATE OF ILLINOIS  
 DEPARTMENT OF TRANSPORTATION

CROSS SECTIONS - STAGE 1  
 104TH AVENUE

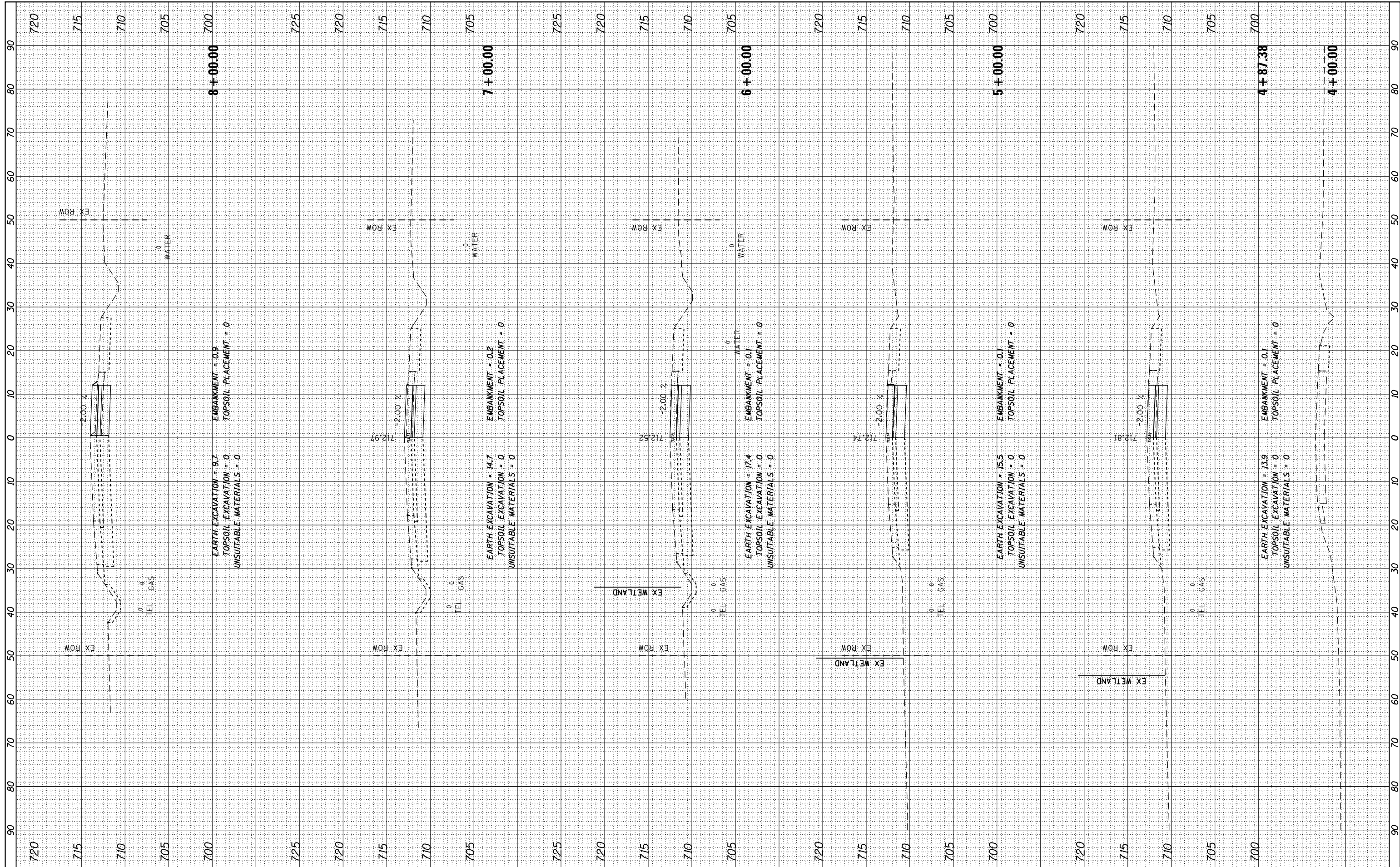
SCALE: H: 1"=10'  
 V: 1"=5'  
 SHEET OF SHEETS STA. 17+00.00 TO STA. 19+00.00

F.A.P. RTE.	SECTION	COUNTY	TOTAL SHEETS	SHEET NO.
351	2010-081-R	COOK	1045	860

CONTRACT NO. 60L72  
 ILLINOIS FED. AID PROJECT

BY	DATE
SURVEYED	
PLOTTED	
TEMPLATE	
NO. AREAS CHECKED	
NO. AREAS CHECKED	

BY	DATE
SURVEYED	
PLOTTED	
TEMPLATE	
NO. AREAS CHECKED	
NO. AREAS CHECKED	



FILE NAME = DI60L72-sht-ssht-WOLF-Stage1A.dgn  
 USER NAME = rdonley  
 PLOT SCALE = 1:20  
 PLOT DATE = 10/23/2014

DESIGNED	-
DRAWN	-
CHECKED	-
DATE	10/28/14

REVISED	-
REVISED	-
REVISED	-
REVISED	-

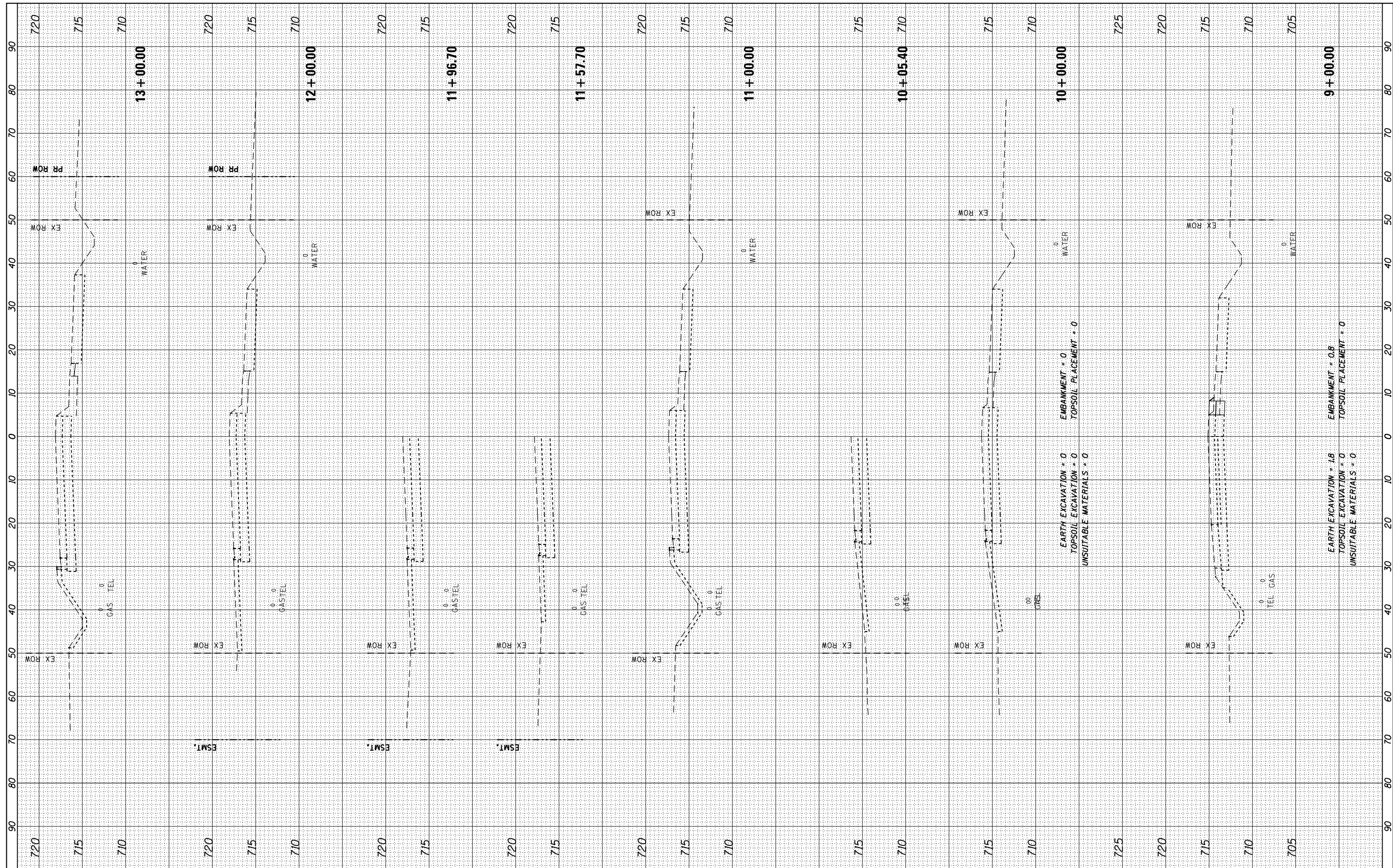
**STATE OF ILLINOIS  
 DEPARTMENT OF TRANSPORTATION**

**CROSS SECTIONS - STAGE 1A  
 WOLF ROAD**  
 SCALE:  $\frac{H}{V} = \frac{1"}{20'}$   
 SHEET OF SHEETS STA. 4+00.00 TO STA. 8+00.00

F.A.P. RTE. 351	SECTION 2010-081-R	COUNTY COOK	TOTAL SHEETS 1045	SHEET NO. 861
CONTRACT NO. 60L72				ILLINOIS FED. AID PROJECT

BY	DATE	SURVEYED		PLOTTED	
		NO. _____		NO. _____	
FINISH		SURVEY		PLOT	
NO.		NO.		NO.	
AREAS CHECKED		AREAS CHECKED		AREAS CHECKED	

BY	DATE	ORIGINAL SURVEY		PLOTTED	
		NO. _____		NO. _____	
FINISH		SURVEY		PLOT	
NO.		NO.		NO.	
AREAS CHECKED		AREAS CHECKED		AREAS CHECKED	



FILE NAME = DI60L72-sht-ssht-WOLF-Stage1A.dgn  
 Default

USER NAME = rdonley  
 PLOT SCALE = 1:20  
 PLOT DATE = 10/23/2014

DESIGNED -  
 DRAWN -  
 CHECKED -  
 DATE = 10/28/14

REVISED -  
 REVISED -  
 REVISED -  
 REVISED -

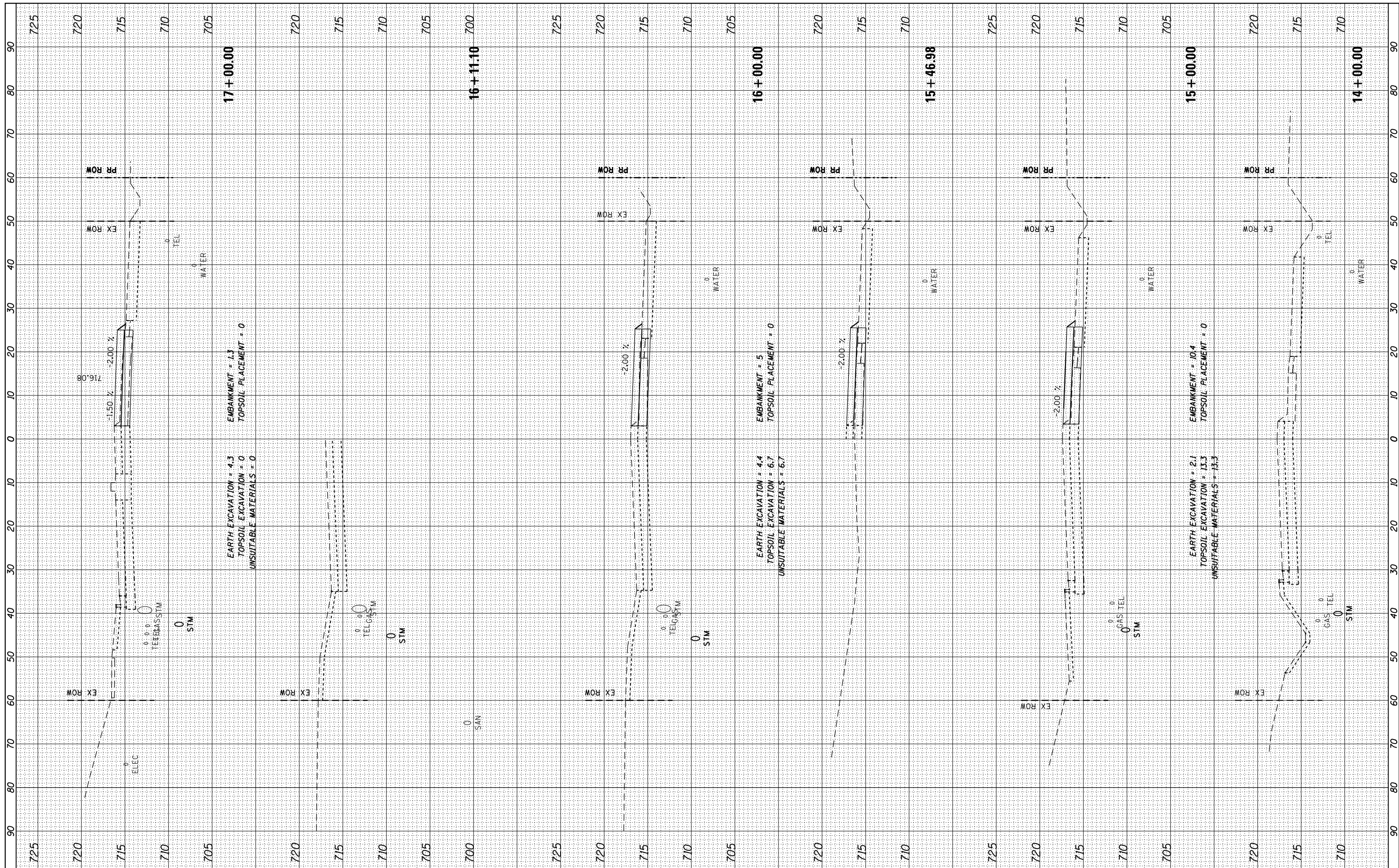
**STATE OF ILLINOIS  
 DEPARTMENT OF TRANSPORTATION**

**CROSS SECTIONS - STAGE 1A  
 WOLF ROAD**  
 SCALE: H: 1"=10'  
 V: 1"=20'  
 SHEET OF SHEETS STA. 9+00.00 TO STA. 13+00.00

F.A.P. RTE.	SECTION	COUNTY	TOTAL SHEETS	SHEET NO.
351	2010-081-R	COOK	1045	862
CONTRACT NO. 60L72				
ILLINOIS FED. AID PROJECT				

FINAL SURVEY	SURVEYED	BY	DATE
NOTE BOOK	PLOTTED		
AREAS CHECKED	TEMPLATE		
	AREAS CHECKED		

ORIGINAL SURVEY	SURVEYED	BY	DATE
NOTE BOOK	PLOTTED		
AREAS CHECKED	TEMPLATE		
	AREAS CHECKED		



FILE NAME = DI60L72-sht-xssht-WOLF-Stage1A.dgn  
 USER NAME = rdonley  
 PLOT SCALE = 1:20  
 PLOT DATE = 10/23/2014

DESIGNED -	REVISOR -
DRAWN -	REVISOR -
CHECKED -	REVISOR -
DATE - 10/28/14	REVISOR -

REVISOR -	REVISOR -
REVISOR -	REVISOR -
REVISOR -	REVISOR -
REVISOR -	REVISOR -

**STATE OF ILLINOIS  
DEPARTMENT OF TRANSPORTATION**


**CROSS SECTIONS - STAGE 1A  
WOLF ROAD**

SCALE:  $\frac{1}{2}'' = 10'$   
 SHEET OF SHEETS STA. 14+00.00 TO STA. 17+00.00

F.A.P. RT.	SECTION	COUNTY	TOTAL SHEETS	SHEET NO.
351	2010-081-R	COOK	1045	863
CONTRACT NO. 60L72				

BY	DATE

ORIGINAL SURVEY	SURVEYED	BY	DATE
NOTE BOOK	PLOTTED		
	TEMPLATE		
	AREAS CHECKED		



FILE NAME = DI60L72-sht-xssht-WOLF-Stage1A.dgn  
 Default

USER NAME = rdonley  
 PLOT SCALE = 1:20  
 PLOT DATE = 10/23/2014

DESIGNED -  
 DRAWN -  
 CHECKED -  
 DATE = 10/28/14

REVISED -  
 REVISED -  
 REVISED -  
 REVISED -

**STATE OF ILLINOIS  
 DEPARTMENT OF TRANSPORTATION**

**CROSS SECTIONS - STAGE 1A  
 WOLF ROAD**

SCALE: H: 1"=10'  
 V: 1"=5'  
 SHEET OF SHEETS STA. 17+61.96 TO STA. 22+00.00

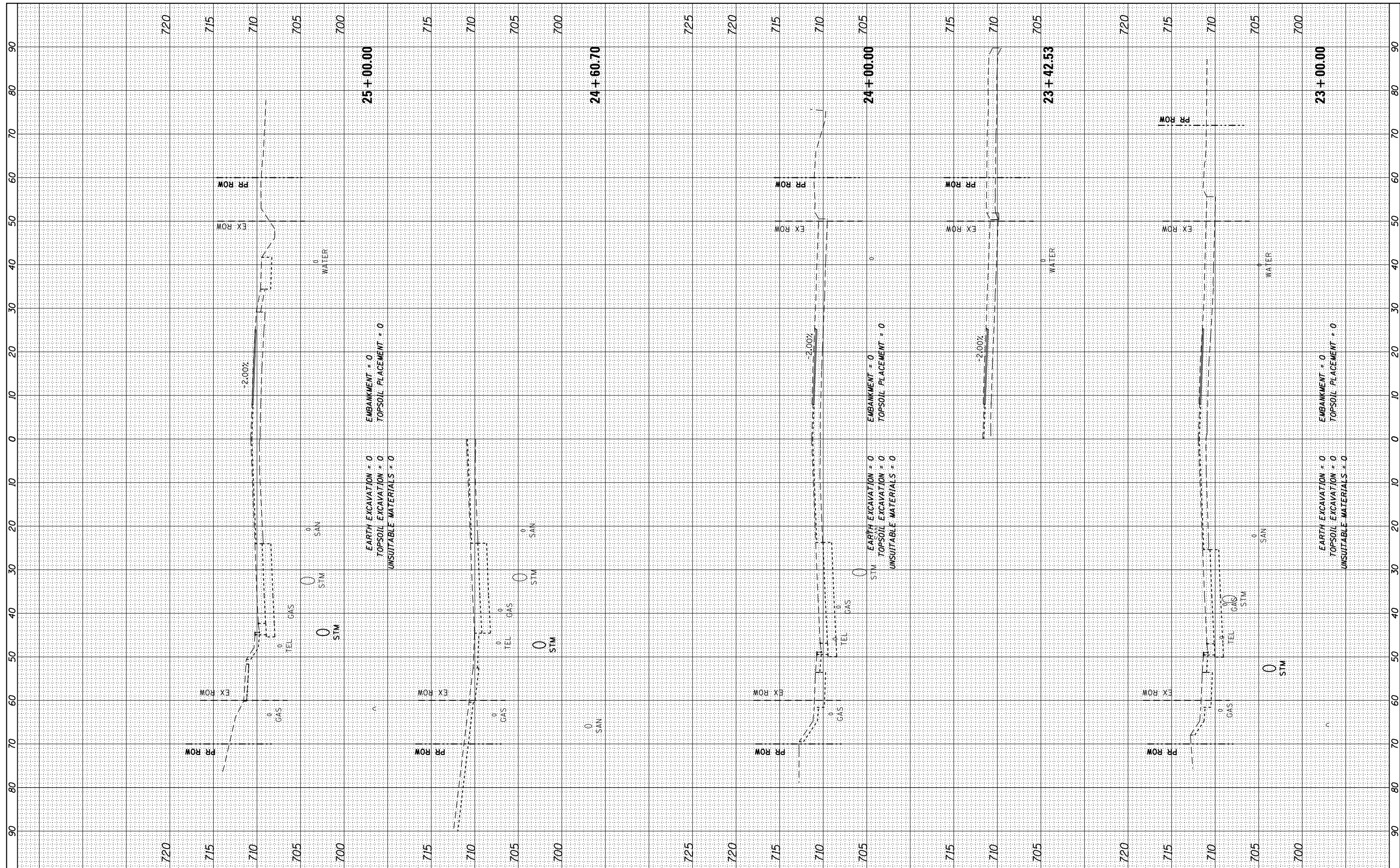
F.A.P. RTE.	SECTION	COUNTY	TOTAL SHEETS	SHEET NO.
351	2010-081-R	COOK	1045	864
CONTRACT NO. 60L72				

ILLINOIS FED. AID PROJECT



FINAL SURVEY	SURVEYED	BY	DATE
NOTE BOOK	PLOTTED		
NO.	TEMPLATE		
	AREAS CHECKED		

ORIGINAL SURVEY	SURVEYED	BY	DATE
NOTE BOOK	PLOTTED		
NO.	TEMPLATE		
	AREAS CHECKED		



FILE NAME = D:\60L72-sht-ssht-WOLF-Stage1A.dgn  
 Default

USER NAME = rdonley  
 DESIGNED -  
 DRAWN -  
 CHECKED -  
 DATE - 10/28/14

REVISED -  
 REVISED -  
 REVISED -  
 REVISED -

**STATE OF ILLINOIS  
 DEPARTMENT OF TRANSPORTATION**

**CROSS SECTIONS - STAGE 1A  
 WOLF ROAD**


SCALE: H: 1"=10'  
 V: 1"=5'  
 SHEET OF SHEETS STA. 23+00.00 TO STA. 25+00.00

F.A.P. RTE.	SECTION	COUNTY	TOTAL SHEETS	SHEET NO.
351	2010-081-R	COOK	1045	865
CONTRACT NO. 60L72				

ILLINOIS FED. AID PROJECT

FINAL SURVEY	SURVEYED	BY	DATE
NOTE BOOK NO.	PLOTTED		
	TEMPLATE		
	AREAS CHECKED		

ORIGINAL SURVEY	SURVEYED	BY	DATE
NOTE BOOK NO.	PLOTTED		
	TEMPLATE		
	AREAS CHECKED		



FILE NAME = D:\60L72-sht-ssht-WOLF-Stage1A.dgn  
 USER NAME = rdonley  
 PLOT SCALE = 1:20  
 PLOT DATE = 10/23/2014

DESIGNED -  
 DRAWN -  
 CHECKED -  
 DATE - 10/28/14

REVISED -  
 REVISED -  
 REVISED -  
 REVISED -

**STATE OF ILLINOIS  
 DEPARTMENT OF TRANSPORTATION**

**CROSS SECTIONS - STAGE 1A  
 WOLF ROAD**  
 SCALE:  $\frac{H}{V} = \frac{1}{20}$   
 SHEET OF SHEETS STA. 26+00.00 TO STA. 29+00.00

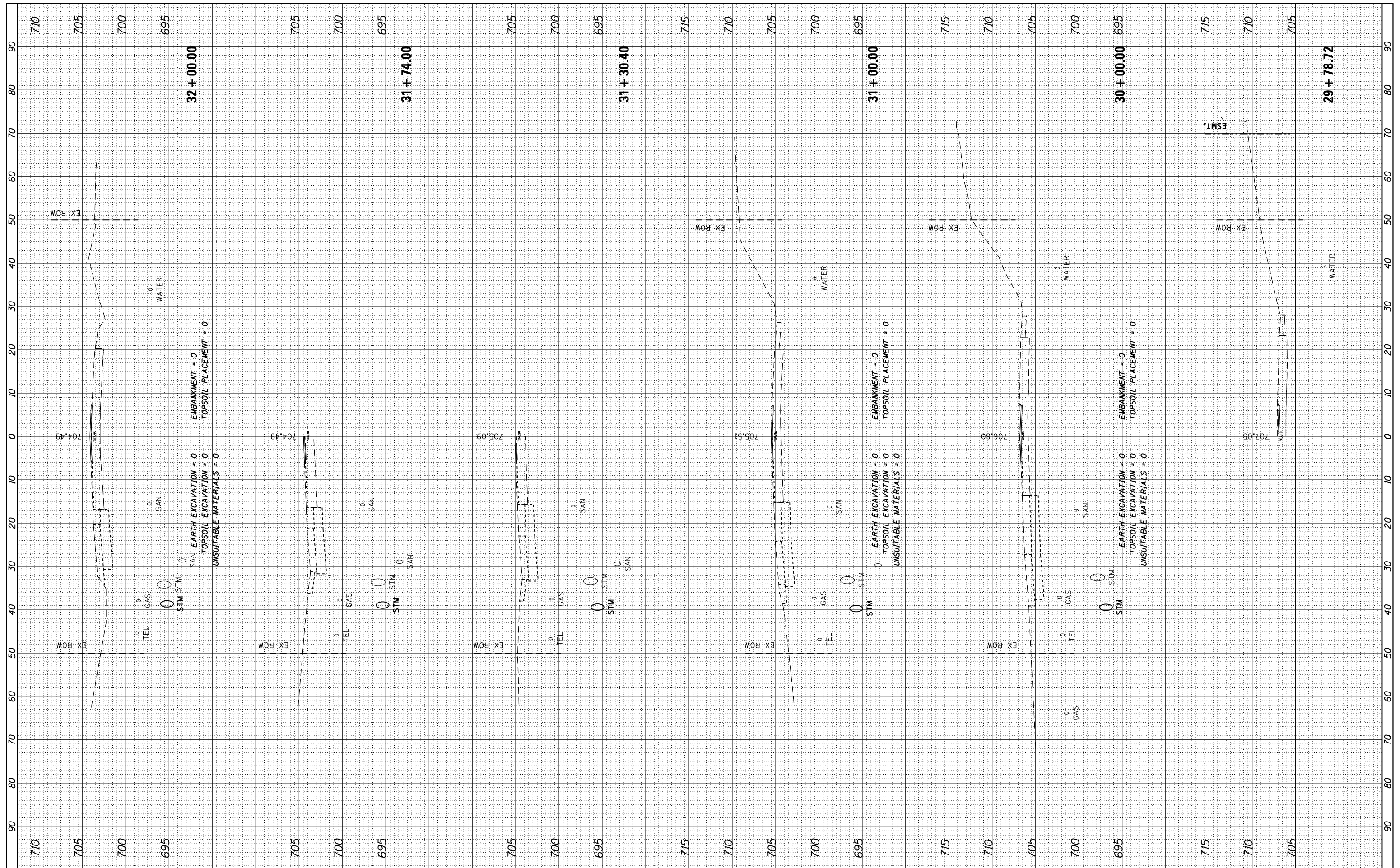
F.A.P. RTE. 351	SECTION 2010-081-R	COUNTY COOK	TOTAL SHEETS 1045	SHEET NO. 866
CONTRACT NO. 60L72				
ILLINOIS FED. AID PROJECT				

FINAL SURVEY	SURVEYED	BY	DATE
NOTE BOOK	PLOTTED		
NO.	TEMPLATE		
	AREAS CHECKED		
	AREAS CHECKED		

ORIGINAL SURVEY	SURVEYED	BY	DATE
NOTE BOOK	PLOTTED		
NO.	TEMPLATE		
	AREAS CHECKED		
	AREAS CHECKED		

715

715



FILE NAME = DI60L72-sht-ssht-WOLF-Stage1A.dgn  
 Default

USER NAME = rdonley  
 DESIGNED -  
 DRAWN -  
 CHECKED -  
 DATE - 10/28/14

REVISED -  
 REVISED -  
 REVISED -  
 REVISED -

STATE OF ILLINOIS  
 DEPARTMENT OF TRANSPORTATION

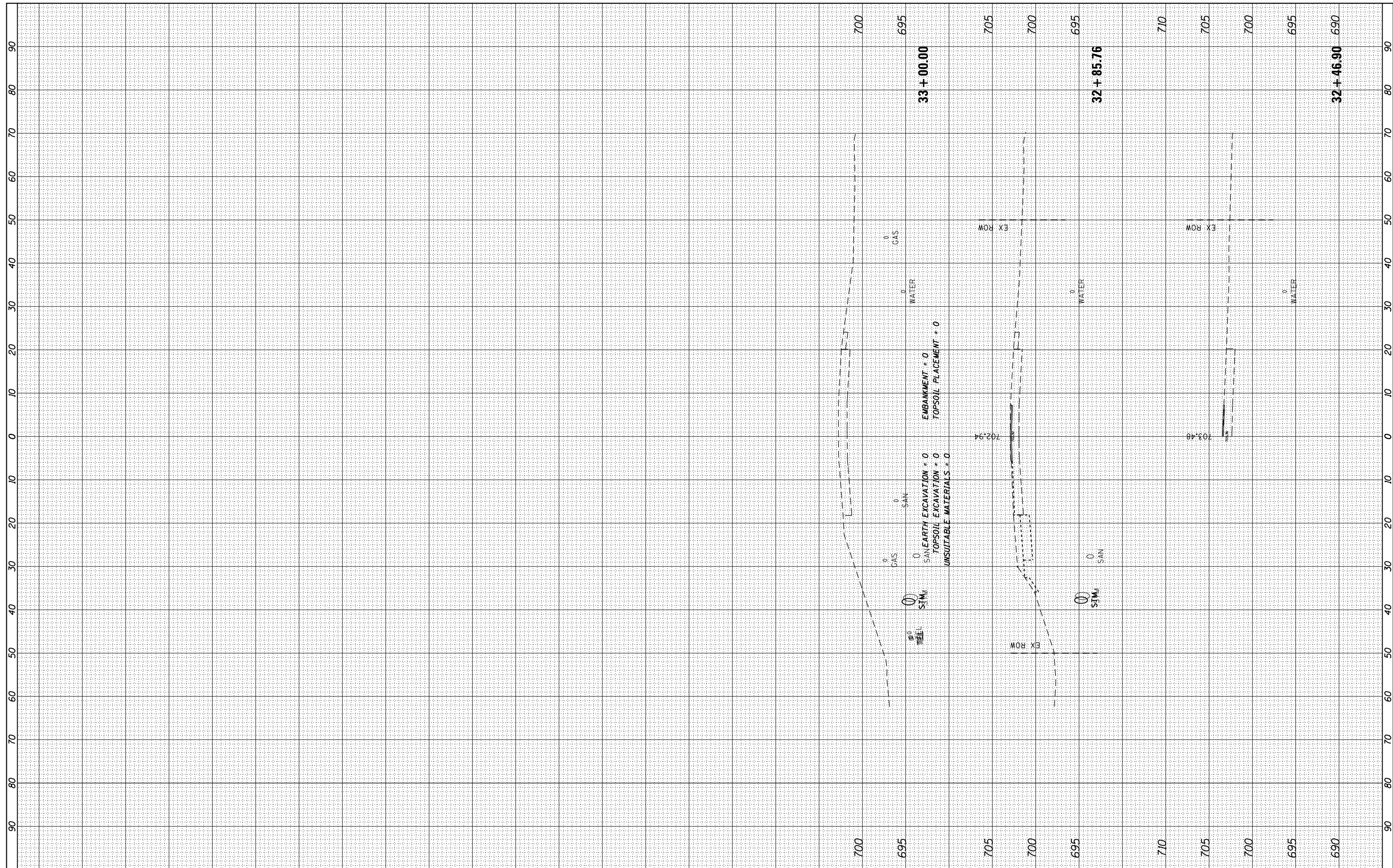
CROSS SECTIONS - STAGE 1A  
 WOLF ROAD

SCALE: H: 1"=10'  
 V: 1"=5'  
 SHEET OF SHEETS STA. 29+78.72 TO STA. 32+00.00

F.A.P. RTE. 351	SECTION 2010-081-R	COUNTY COOK	TOTAL SHEETS 1045	SHEET NO. 867
CONTRACT NO. 60L72				
ILLINOIS FED. AID PROJECT				

BY	DATE
FINAL SURVEY	SURVEYED
NOTE BOOK	PLOTTED
NO.	TEMPLATE
	AREAS
	CHECKED

BY	DATE
ORIGINAL SURVEY	SURVEYED
NOTE BOOK	PLOTTED
NO.	TEMPLATE
	AREAS
	CHECKED



FILE NAME = DI60L72-sht-ssht-WOLF-Stage1A.dgn  
 Default

USER NAME = rdonley  
 PLOT SCALE = 1:20  
 PLOT DATE = 10/23/2014

DESIGNED -  
 DRAWN -  
 CHECKED -  
 DATE - 10/28/14

REVISED -  
 REVISED -  
 REVISED -  
 REVISED -

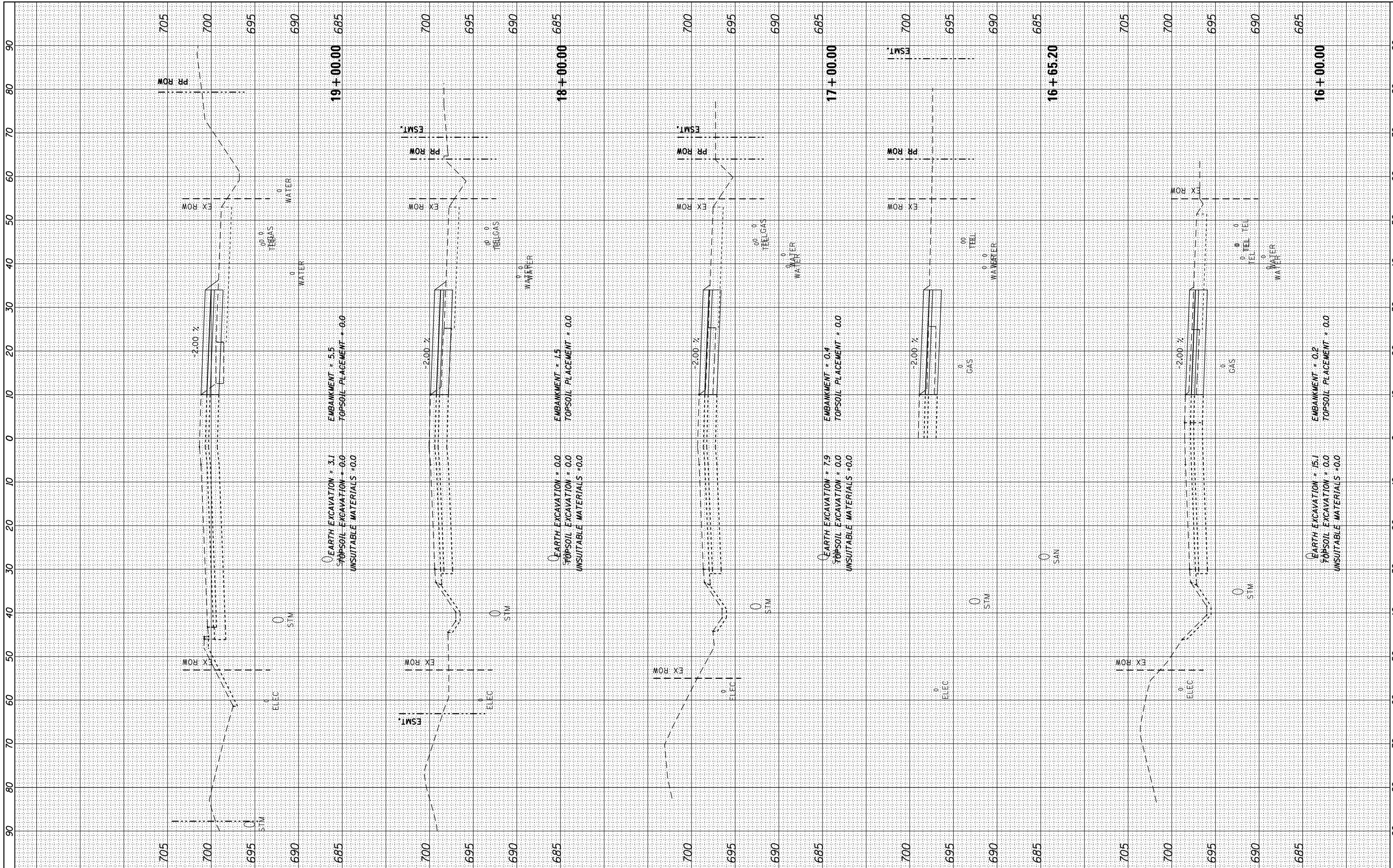
**STATE OF ILLINOIS  
 DEPARTMENT OF TRANSPORTATION**

**CROSS SECTIONS - STAGE 1A  
 WOLF ROAD**  
 SCALE: H: 1"=10'  
 V: 1"=20'  
 SHEET OF SHEETS STA. 32+46.90 TO STA. 33+00.00

F.A.P. RTE.	SECTION	COUNTY	TOTAL SHEETS	SHEET NO.
351	2010-081-R	COOK	1045	868
<b>CONTRACT NO. 60L72</b>				
ILLINOIS FED. AID PROJECT				

FINAL SURVEY NO.	SURVEYED	BY	DATE
NOTE BOOK NO.	PLOTTED		
AREAS CHECKED	TEMPLATE		
AREAS CHECKED	AREAS CHECKED		

ORIGINAL SURVEY NO.	SURVEYED	BY	DATE
NOTE BOOK NO.	PLOTTED		
AREAS CHECKED	TEMPLATE		
AREAS CHECKED	AREAS CHECKED		



FILE NAME = D:\60L72-sht-xssht-108th-Stage1A.dgn  
 Default

USER NAME = rdonley  
 DESIGNED -  
 DRAWN -  
 CHECKED -  
 DATE - 10/28/14

REVISED -  
 REVISED -  
 REVISED -  
 REVISED -


STATE OF ILLINOIS  
 DEPARTMENT OF TRANSPORTATION

CROSS SECTIONS - STAGE 1A  
 108TH AVENUE  
 SCALE: H: 1"=10'  
 V: 1"=80'  
 SHEET OF SHEETS STA. 16+00.00 TO STA. 19+00.00

F.A.P. RTE.	SECTION	COUNTY	TOTAL SHEETS	SHEET NO.
351	2010-081-R	COOK	1045	869
CONTRACT NO. 60L72				

FINAL SURVEY NO.	SURVEYED PLOTTED TEMPLATE AREAS CHECKED	BY	DATE

ORIGINAL SURVEY NO.	SURVEYED PLOTTED TEMPLATE AREAS CHECKED	BY	DATE



FILE NAME = DI60L72-sht-xssht-108th-Stage1A.dgn  
 Default

USER NAME = rdonley  
 DESIGNED -  
 DRAWN -  
 CHECKED -  
 DATE - 10/28/14

REVISIION -  
 REVISIION -  
 REVISIION -  
 REVISIION -

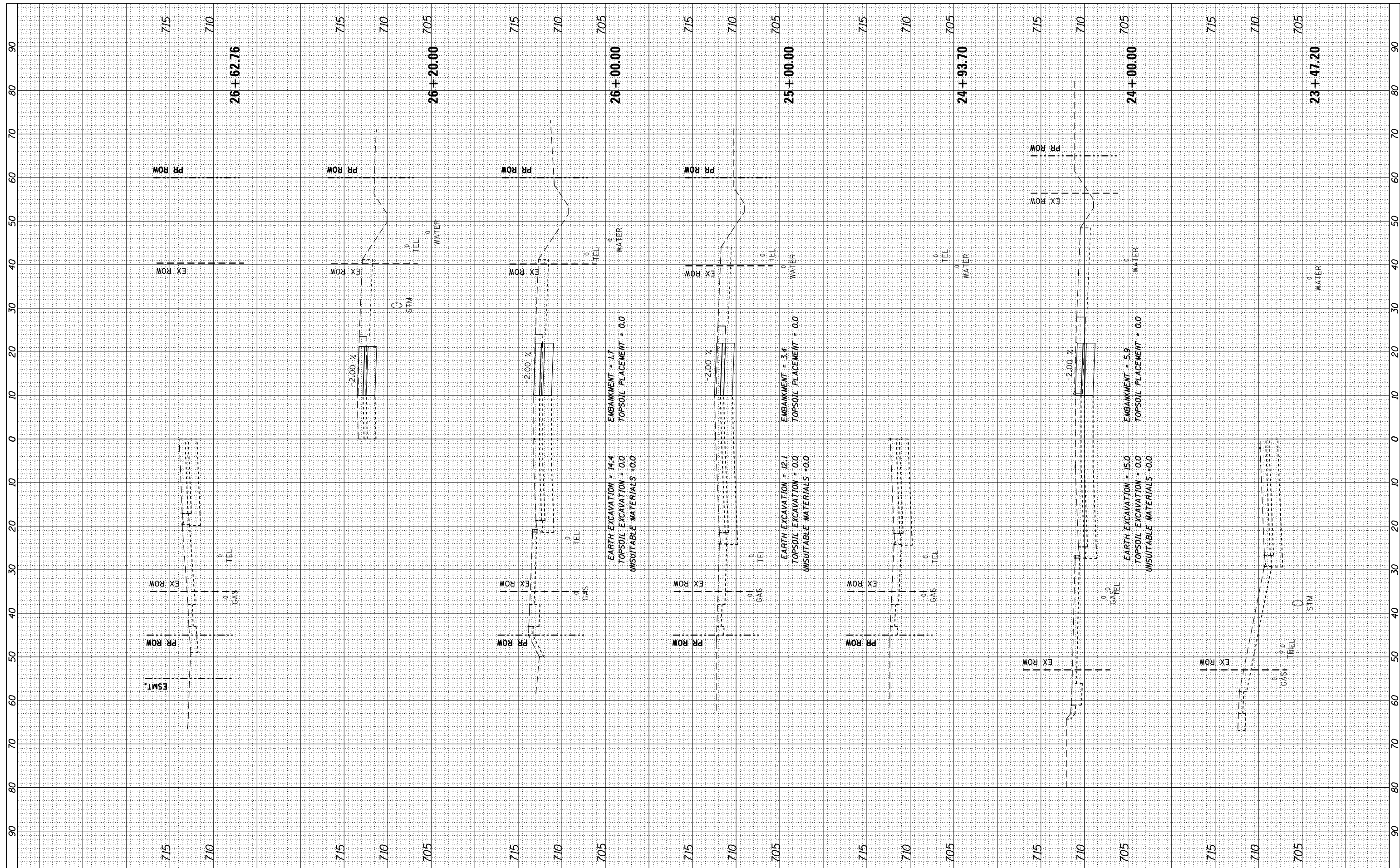
**STATE OF ILLINOIS  
 DEPARTMENT OF TRANSPORTATION**

**CROSS SECTIONS - STAGE 1A  
 108TH AVENUE**  
 SCALE: H: 1"=10'  
 V: 1"=8'  
 SHEET OF SHEETS STA. 20+00.00 TO STA. 23+00.00

F.A.P. RTE. 351	SECTION 2010-081-R	COUNTY COOK	TOTAL SHEETS 1045	SHEET NO. 870
CONTRACT NO. 60L72				
ILLINOIS FED. AID PROJECT				

FINAL SURVEY NO.	SURVEYED PLOTTED TEMPLATE AREAS CHECKED
NOTE BOOK NO.	PLATE NO.
BY	DATE

ORIGINAL SURVEY NO.	SURVEYED PLOTTED TEMPLATE AREAS CHECKED
NOTE BOOK NO.	PLATE NO.
BY	DATE



FILE NAME = D:\60L72-sht-xxsht-108th-Stage1A.dgn  
 Default

USER NAME = rdonley  
 DESIGNED -  
 DRAWN -  
 CHECKED -  
 DATE - 10/28/14

REVISED -  
 REVISED -  
 REVISED -  
 REVISED -

STATE OF ILLINOIS  
 DEPARTMENT OF TRANSPORTATION

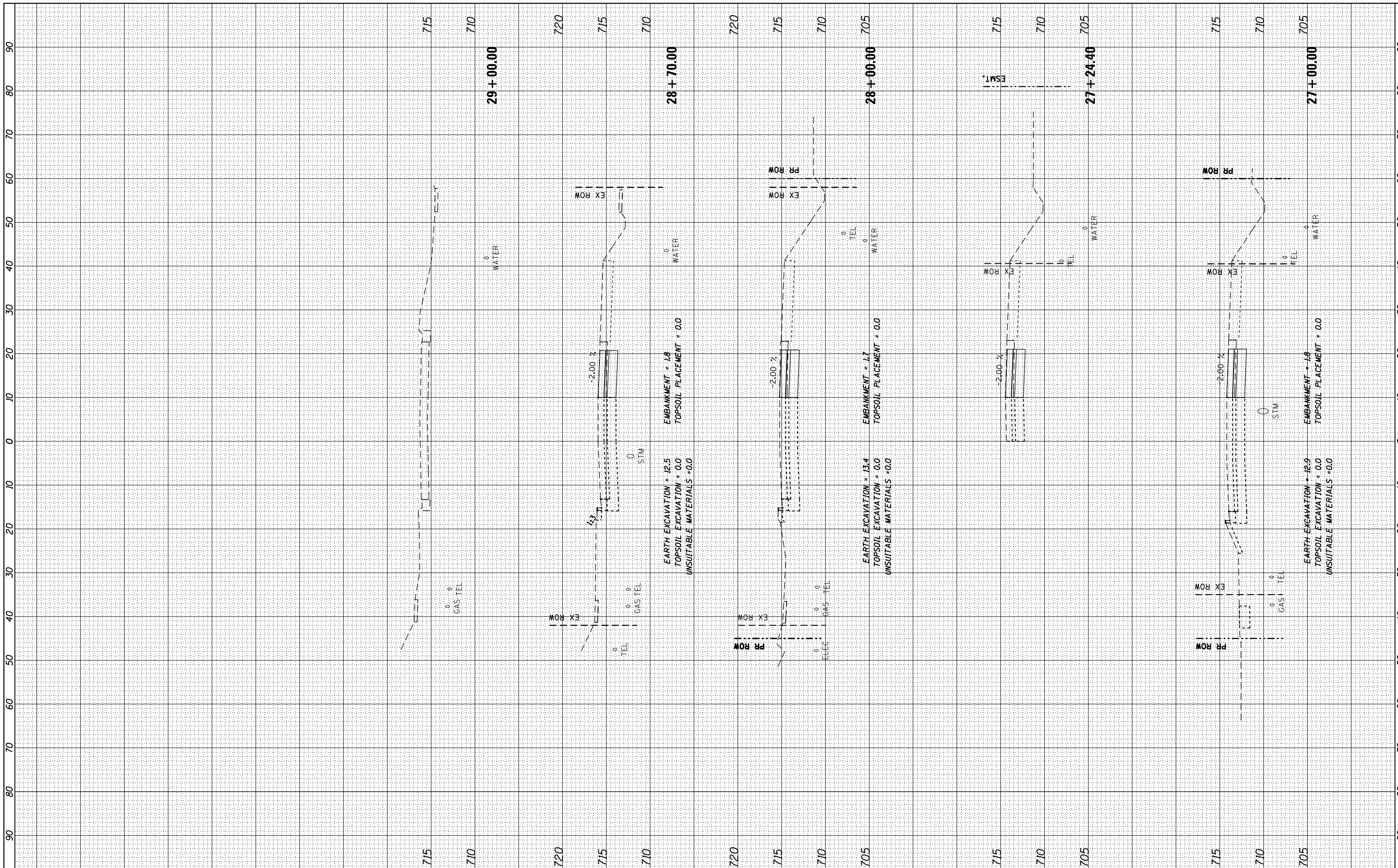
CROSS SECTIONS - STAGE 1A  
 108TH AVENUE

SCALE: H: 1"=10'  
 V: 1"=5'  
 SHEET OF SHEETS STA. 23+47.20 TO STA. 26+62.76

F.A.P. RTE. 351	SECTION 2010-081-R	COUNTY COOK	TOTAL SHEETS 1045	SHEET NO. 871
CONTRACT NO. 60L72				
ILLINOIS FED. AID PROJECT				

BY	DATE
SURVEYED	
PLOTTED	
TEMPLATE	
AREAS CHECKED	
NO.	

BY	DATE
SURVEYED	
PLOTTED	
TEMPLATE	
AREAS CHECKED	
NO.	



FILE NAME = D:\60L72-sht-ssht-108th-Stage1A.dgn  
 Default

USER NAME = rdonley  
 PLOT SCALE = 1:20  
 PLOT DATE = 10/23/2014

DESIGNED -  
 DRAWN -  
 CHECKED -  
 DATE = 10/28/14

REVISED -  
 REVISED -  
 REVISED -  
 REVISED -

**STATE OF ILLINOIS  
 DEPARTMENT OF TRANSPORTATION**

**CROSS SECTIONS - STAGE 1A  
 108TH AVENUE**

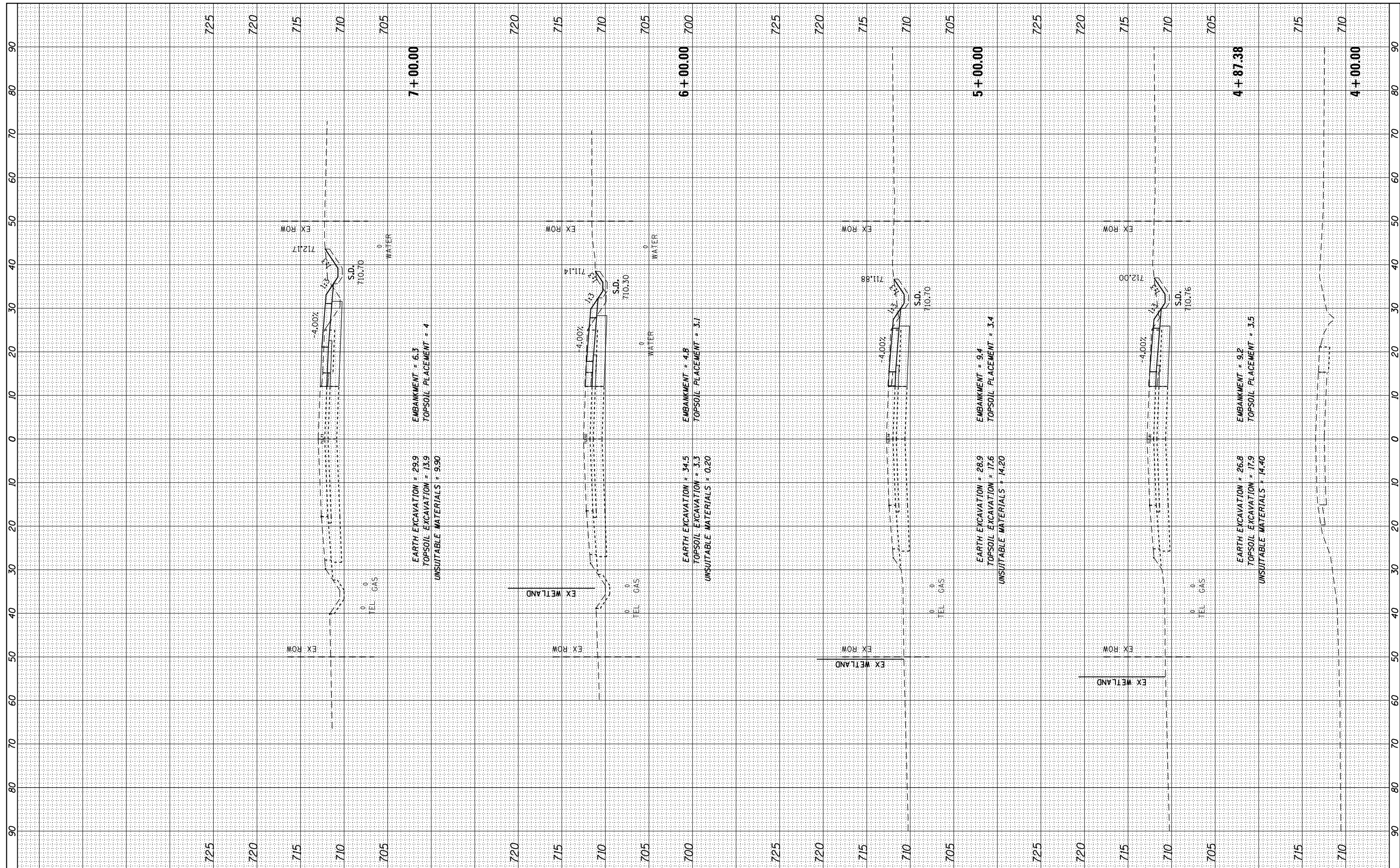
SCALE:  $\frac{H}{V} = \frac{1"}{20'}$  SHEET OF SHEETS STA. 27+00.00 TO STA. 29+00.00

F.A.P. RTE.	SECTION	COUNTY	TOTAL SHEETS	SHEET NO.
351	2010-081-R	COOK	1045	872
CONTRACT NO. 60L72				



FINAL SURVEY NO.	SURVEYED	DATE
NOTE BOOK NO.	PLOTTED	
AREAS CHECKED	TEMPLATE	
	AREAS	
	CHECKED	

ORIGINAL SURVEY NO.	SURVEYED	DATE
NOTE BOOK NO.	PLOTTED	
AREAS CHECKED	TEMPLATE	
	AREAS	
	CHECKED	



FILE NAME = DI60L72-sht-ssht-WOLF-Stage2.dgn

USER NAME = rdonley  
 DESIGNED -  
 DRAWN -  
 PLOT SCALE = 1:20  
 CHECKED -  
 PLOT DATE = 10/23/2014  
 DATE = 10/28/14

REVISED -  
 REVISED -  
 REVISED -  
 REVISED -

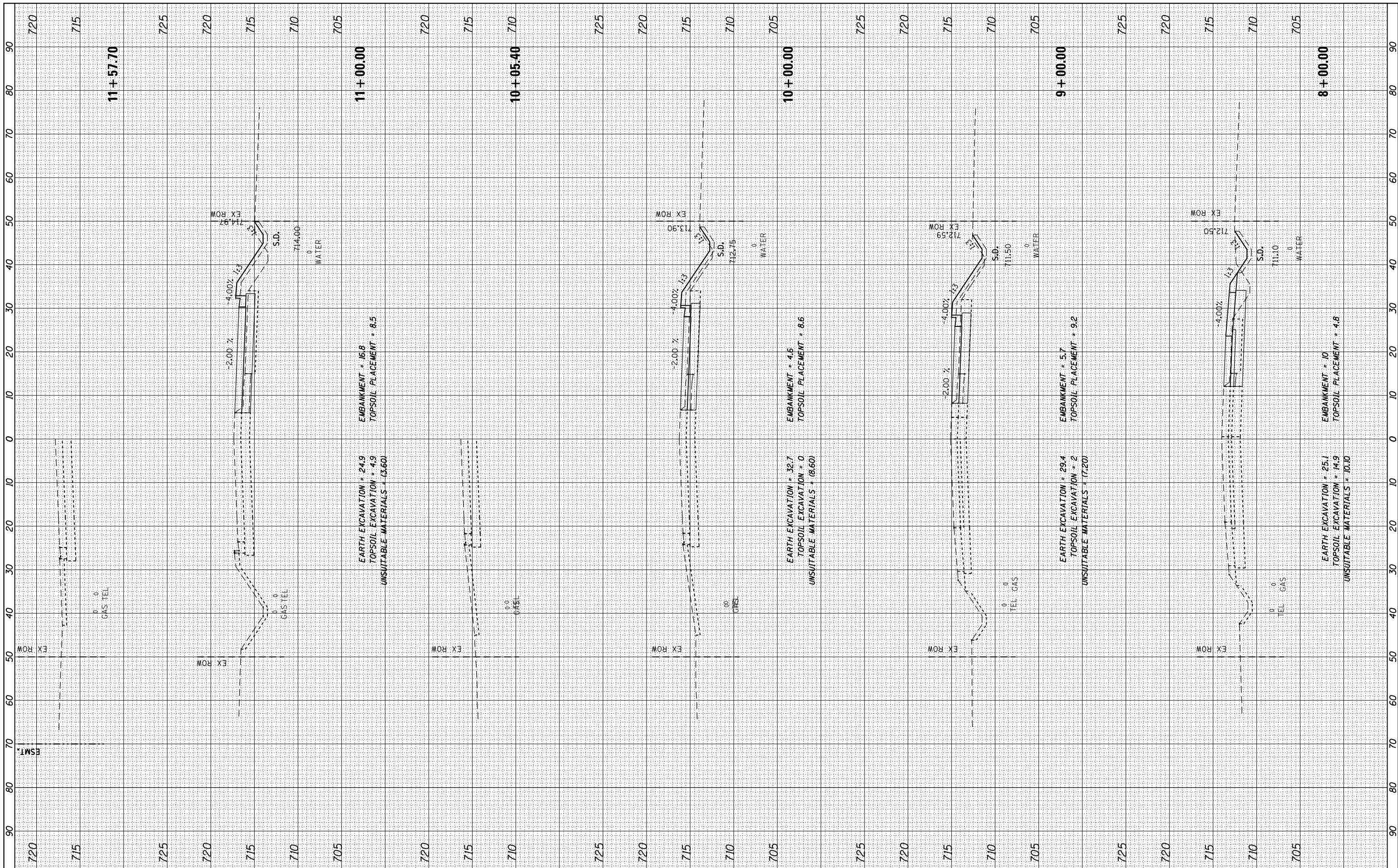
**STATE OF ILLINOIS  
 DEPARTMENT OF TRANSPORTATION**

**CROSS SECTIONS - STAGE 1B  
 WOLF ROAD**  
 SCALE: H: 1"=10'  
 V: 1"=20'  
 SHEET OF SHEETS STA. 4+00.00 TO STA. 7+00.00

F.A.P. RTE.	SECTION	COUNTY	TOTAL SHEETS	SHEET NO.
351	2010-081-R	COOK	1045	873
CONTRACT NO. 60L72				
ILLINOIS FED. AID PROJECT				

BY	DATE

ORIGINAL SURVEY	SURVEYED	BY	DATE
NOTE BOOK	PLOTTED		



FILE NAME = DI60L72-sht-ssht-WOLF-Stage2.dgn  
 USER NAME = rdonley  
 PLOT SCALE = 1:20  
 PLOT DATE = 10/23/2014

DESIGNED -	REVISD -
DRAWN -	REVISD -
CHECKED -	REVISD -
DATE - 10/28/14	REVISD -

**STATE OF ILLINOIS  
DEPARTMENT OF TRANSPORTATION**

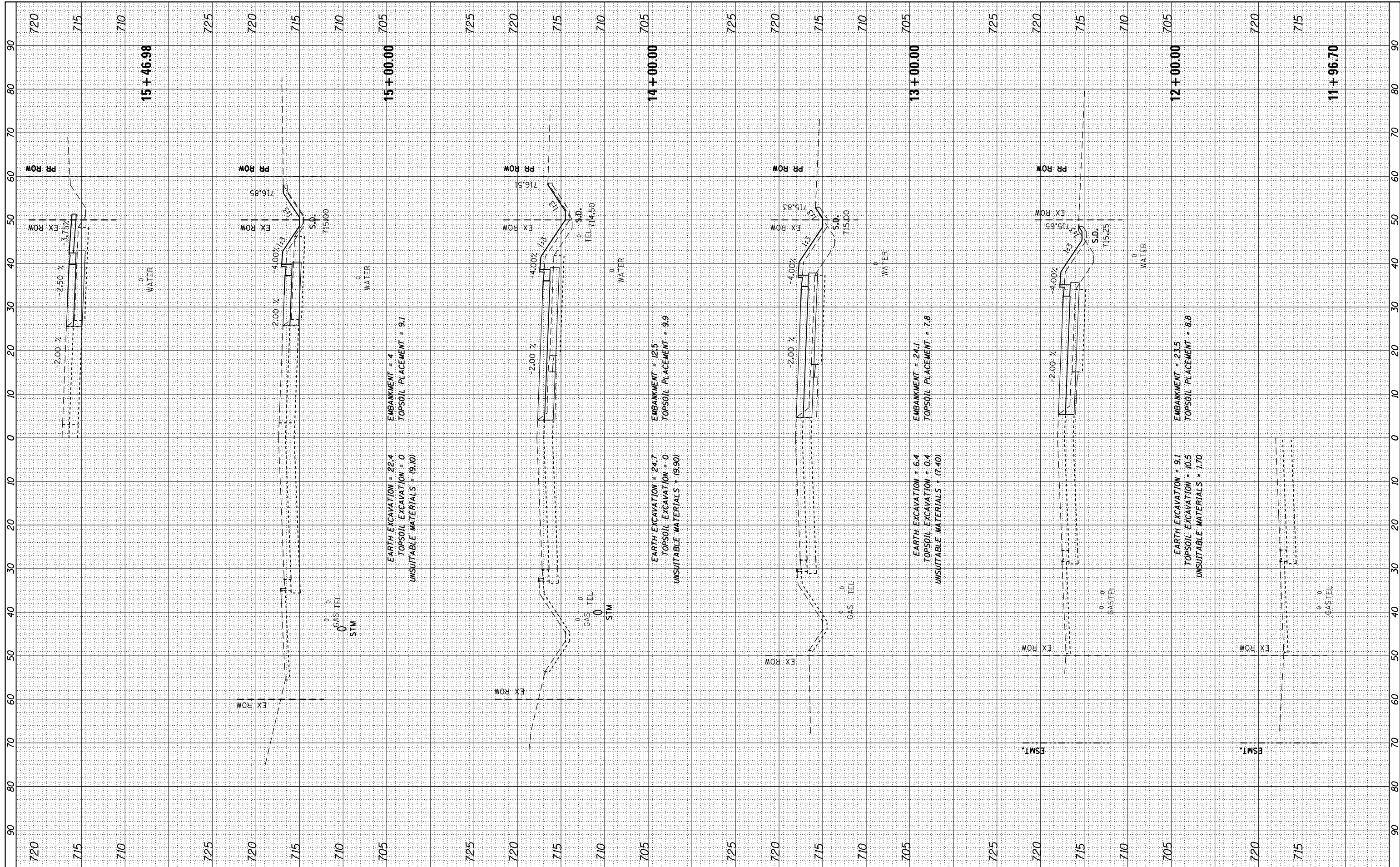
**CROSS SECTIONS - STAGE 1B  
WOLF ROAD**

SCALE:  $\frac{1}{8}'' = 10'$   
 SHEET OF SHEETS STA. 8+00.00 TO STA. 11+57.70

F.A.P. RTE. 351	SECTION 2010-081-R	COUNTY COOK	TOTAL SHEETS 1045	SHEET NO. 874
CONTRACT NO. 60L72				ILLINOIS FED. AID PROJECT

BY	DATE

ORIGINAL SURVEY	SURVEYED
NOTE BOOK	PLOTTED
	TEMPLATE
	AREAS
	CHECKED



FILE NAME = DI60L72-sht-ssht-WOLF-Stage2.dgn  
 USER NAME = rdonley  
 PLOT SCALE = 1:20  
 PLOT DATE = 10/23/2014

DESIGNED	-
DRAWN	-
CHECKED	-
DATE	10/28/14

REVISED	-
REVISED	-
REVISED	-
REVISED	-

STATE OF ILLINOIS  
 DEPARTMENT OF TRANSPORTATION

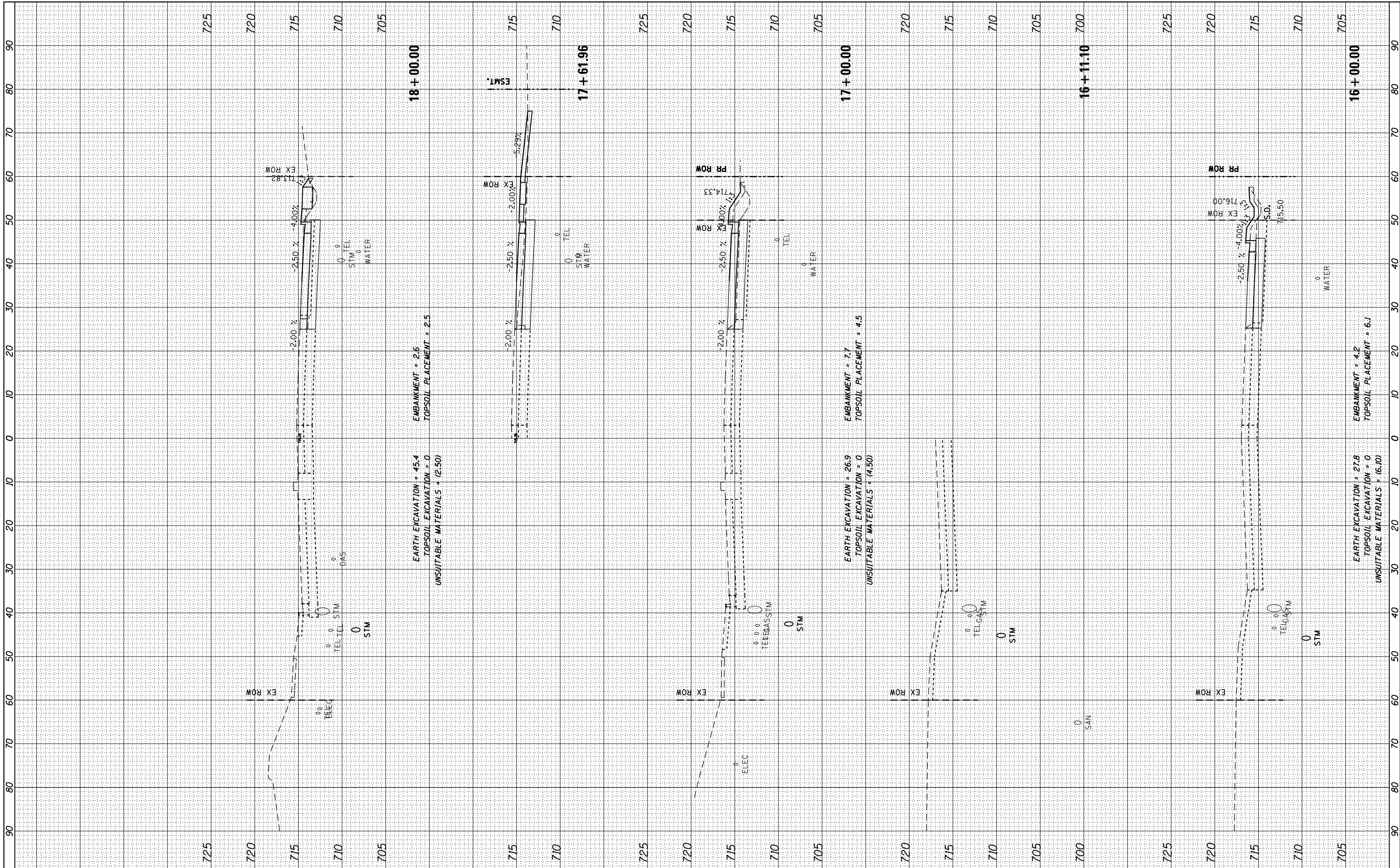
CROSS SECTIONS - STAGE 1B  
 WOLF ROAD

SCALE:  $\frac{1}{2}'' = 10'$   
 SHEET OF SHEETS STA. 11+96.70 TO STA. 15+46.98

F.A.P. RTE.	SECTION	COUNTY	TOTAL SHEETS	SHEET NO.
351	2010-081-R	COOK	1045	875
CONTRACT NO. 60L72				
ILLINOIS FED. AID PROJECT				

BY	DATE

ORIGINAL SURVEY	SURVEYED	BY	DATE



FILE NAME = DI60L72-sht-xssh-WOLF-Stage2.dgn  
 Default

USER NAME = rdonley  
 DESIGNED -  
 DRAWN -  
 CHECKED -  
 DATE - 10/28/14

REVISED -  
 REVISED -  
 REVISED -  
 REVISED -

STATE OF ILLINOIS  
 DEPARTMENT OF TRANSPORTATION


CROSS SECTIONS - STAGE 1B  
 WOLF ROAD

SCALE: H: 1"=10'  
 V: 1"=5'  
 SHEET OF SHEETS STA. 16+00.00 TO STA. 18+00.00

F.A.P. RTE.	SECTION	COUNTY	TOTAL SHEETS	SHEET NO.
351	2010-081-R	COOK	1045	876
CONTRACT NO. 60L72				
ILLINOIS FED. AID PROJECT				

FINAL SURVEY	SURVEYED	BY	DATE
NOTE BOOK NO.	PLOTTED		
	TEMPLATE		
	AREAS CHECKED		

ORIGINAL SURVEY	SURVEYED	BY	DATE
NOTE BOOK NO.	PLOTTED		
	TEMPLATE		
	AREAS CHECKED		



FILE NAME = D:\60L72-sht-ssht-WOLF-Stage2.dgn  
 Default

USER NAME = rdonley  
 DESIGNED -  
 DRAWN -  
 CHECKED -  
 DATE - 10/28/14

REVISÉ -  
 REVISÉ -  
 REVISÉ -  
 REVISÉ -

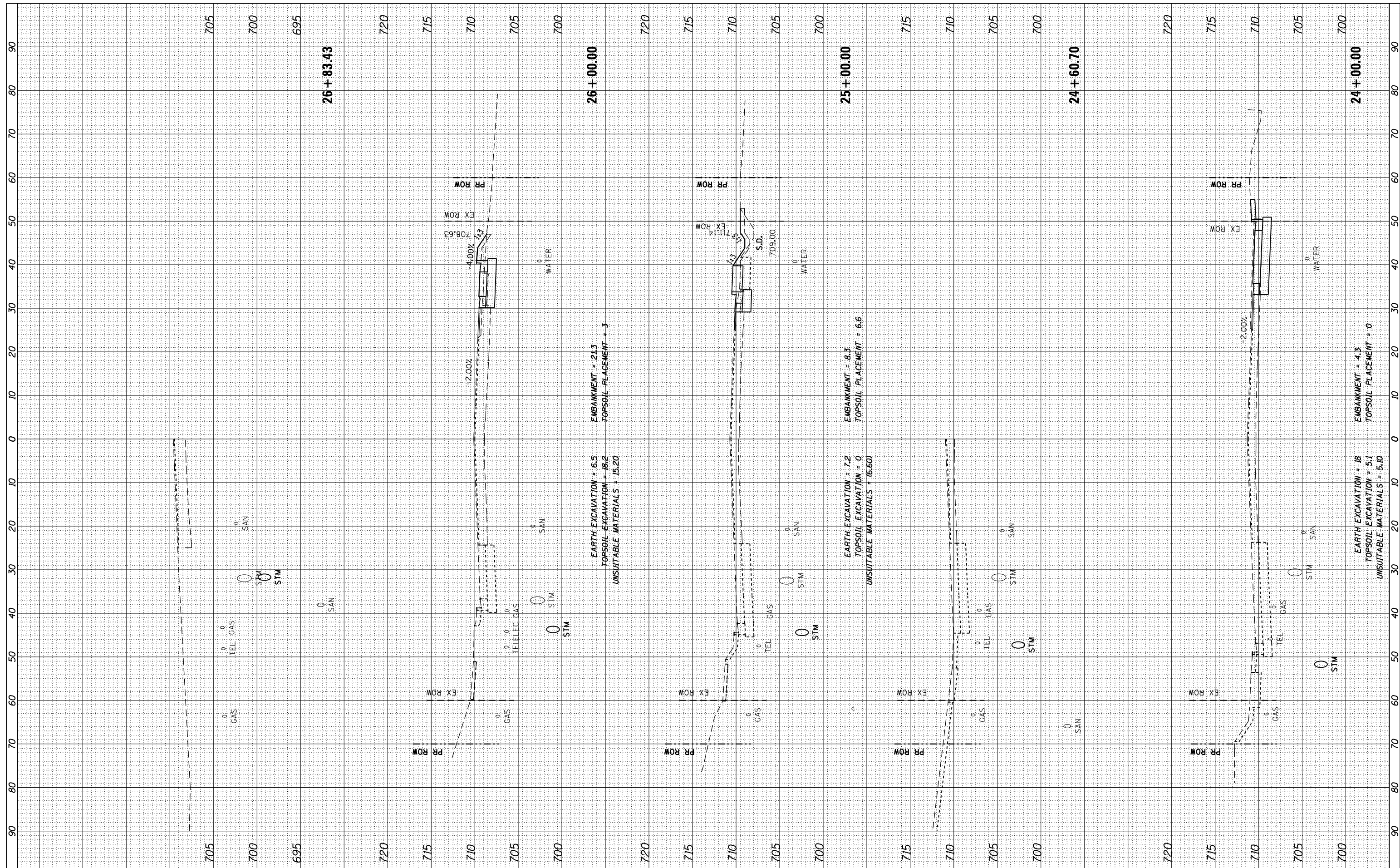
STATE OF ILLINOIS  
 DEPARTMENT OF TRANSPORTATION

CROSS SECTIONS - STAGE 1B  
 WOLF ROAD  
 SCALE: H: 1"=10' V: 1"=5'  
 SHEET OF SHEETS STA. 19+00.00 TO STA. 23+42.53

F.A.P. RTE.	SECTION	COUNTY	TOTAL SHEETS	SHEET NO.
351	2010-081-R	COOK	1045	877
CONTRACT NO. 60L72				
ILLINOIS FED. AID PROJECT				

FINAL SURVEY NO.	SURVEYED PLOTTED TEMPLATE AREAS CHECKED	BY	DATE

ORIGINAL SURVEY NO.	SURVEYED PLOTTED TEMPLATE AREAS CHECKED	BY	DATE



FILE NAME = DI60L72-sht-ssht-WOLF-Stage2.dgn  
 Default

USER NAME = rdonley  
 DESIGNED -  
 DRAWN -  
 CHECKED -  
 DATE - 10/28/14

REVISED -  
 REVISED -  
 REVISED -  
 REVISED -

**STATE OF ILLINOIS  
 DEPARTMENT OF TRANSPORTATION**

**CROSS SECTIONS - STAGE 1B  
 WOLF ROAD**

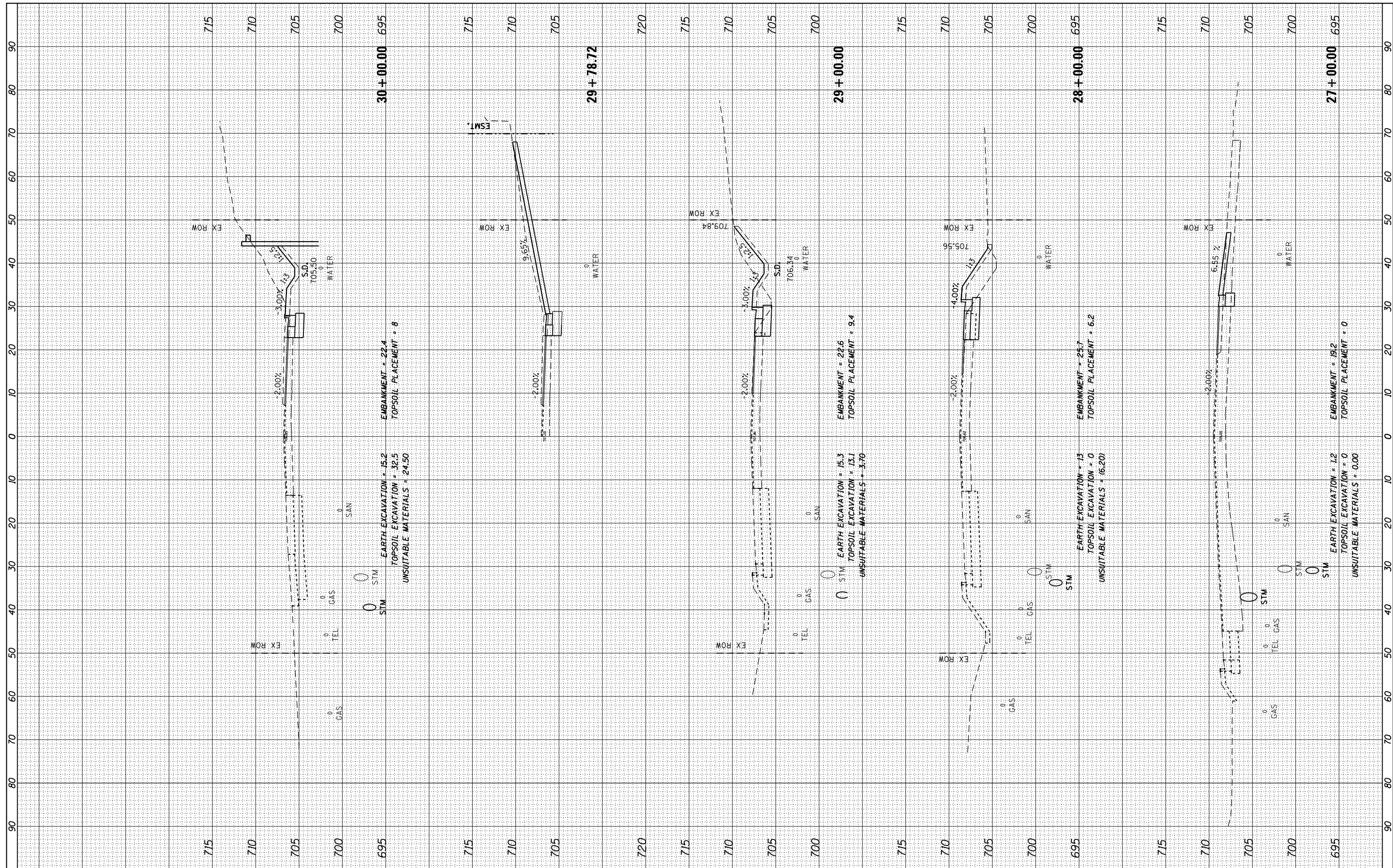
SCALE:  $\frac{1}{80}$  HORIZONTALLY,  $\frac{1}{40}$  VERTICALLY  
 SHEET OF SHEETS STA. 24+00.00 TO STA. 26+83.43

F.A.P. RTE. 351	SECTION 2010-081-R	COUNTY COOK	TOTAL SHEETS 1045	SHEET NO. 878
CONTRACT NO. 60L72				

ILLINOIS FED. AID PROJECT

BY	DATE

ORIGINAL SURVEY	SURVEYED	BY	DATE
NOTE BOOK	PLOTTED		
	TEMPLATE		
	AREAS		
	CHECKED		



FILE NAME = D:\60L72-sht-xssht-WOLF-Stage2.dgn  
 Default

USER NAME = rdonley	DESIGNED -	REVISIONS
PLOT SCALE = 1:20	DRAWN -	
PLOT DATE = 10/23/2014	CHECKED -	
	DATE = 10/28/14	

**STATE OF ILLINOIS  
DEPARTMENT OF TRANSPORTATION**

**CROSS SECTIONS - STAGE 1B  
WOLF ROAD**

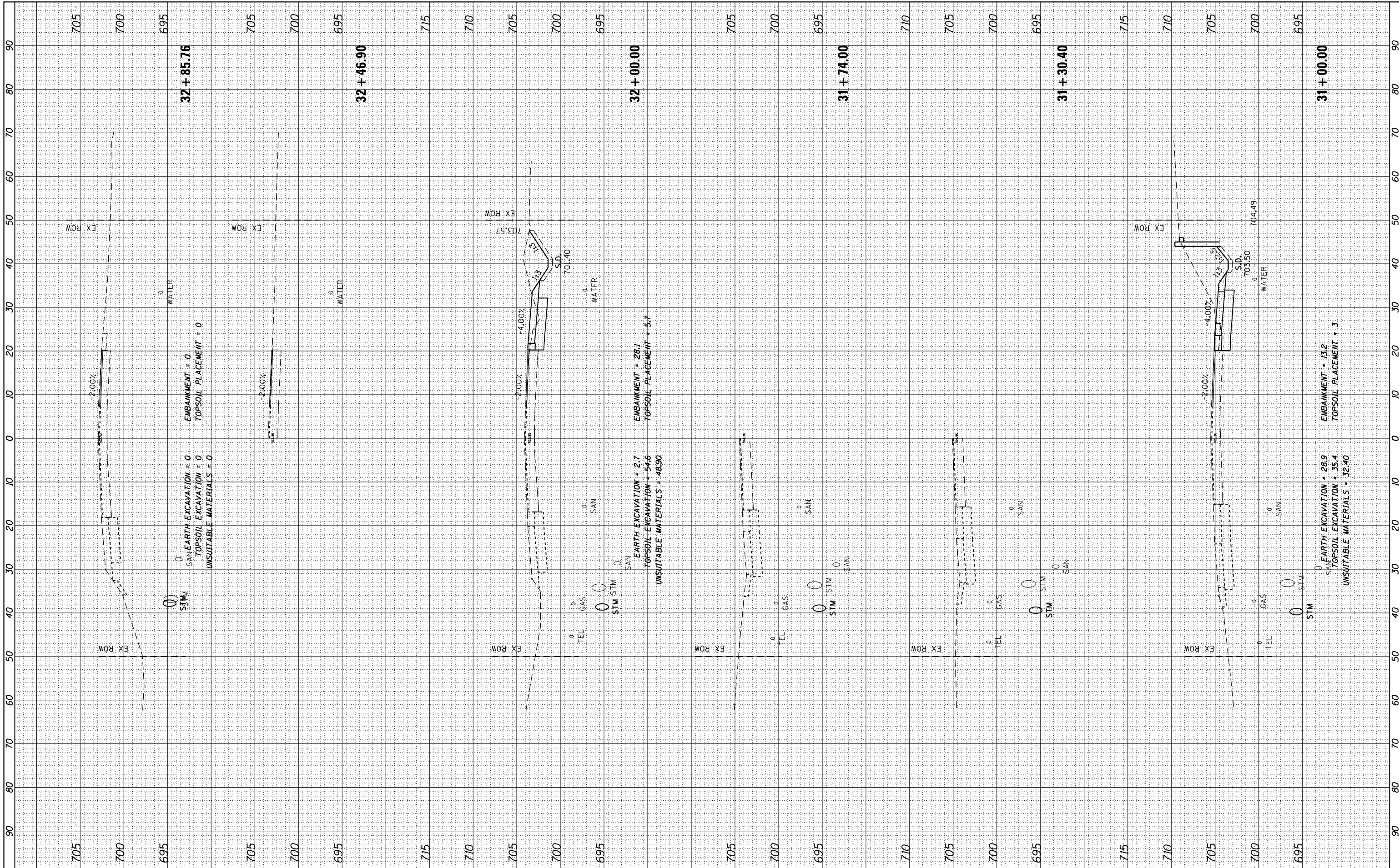
SCALE: H: 1"=10'  
V: 1"=8'

SHEET OF SHEETS STA. 27+00.00 TO STA. 30+00.00

F.A.P. RTE. 351	SECTION 2010-081-R	COUNTY COOK	TOTAL SHEETS 1045	SHEET NO. 879
CONTRACT NO. 60L72				
ILLINOIS FED. AID PROJECT				

BY	DATE

ORIGINAL SURVEY	SURVEYED
NOTE BOOK NO.	PLOTTED
	TEMPLATE
	AREAS CHECKED



FILE NAME = DI60L72-sht-ssht-WOLF-Stage2.dgn  
 User Name = rdonley  
 PLOT SCALE = 1:20  
 PLOT DATE = 10/23/2014

DESIGNED -	REVISIED -
DRAWN -	REVISIED -
CHECKED -	REVISIED -
DATE - 10/28/14	REVISIED -


STATE OF ILLINOIS  
 DEPARTMENT OF TRANSPORTATION

CROSS SECTIONS - STAGE 1B  
 WOLF ROAD


SCALE: H: 1"=10' V: 1"=20'  
 SHEET OF SHEETS STA. 31+00.00 TO STA. 32+85.76

F.A.P. RTE. 351	SECTION 2010-081-R	COUNTY COOK	TOTAL SHEETS 1045	SHEET NO. 880
CONTRACT NO. 60L72				
ILLINOIS FED. AID PROJECT				



FINAL SURVEY NO.	SURVEYED PLOTTED AREAS CHECKED	BY	DATE
NOTE BOOK NO.	TEMPLATE AREAS CHECKED		

ORIGINAL SURVEY NO.	SURVEYED PLOTTED AREAS CHECKED	BY	DATE
NOTE BOOK NO.	TEMPLATE AREAS CHECKED		



FILE NAME = DI60L72-sht-xssht-WOLF-Stage2.dgn  
 Default

USER NAME = rdonley	DESIGNED -	REVISED -
PLOT SCALE = 1:20	DRAWN -	REVISED -
PLOT DATE = 10/23/2014	CHECKED -	REVISED -
	DATE = 10/28/14	REVISED -

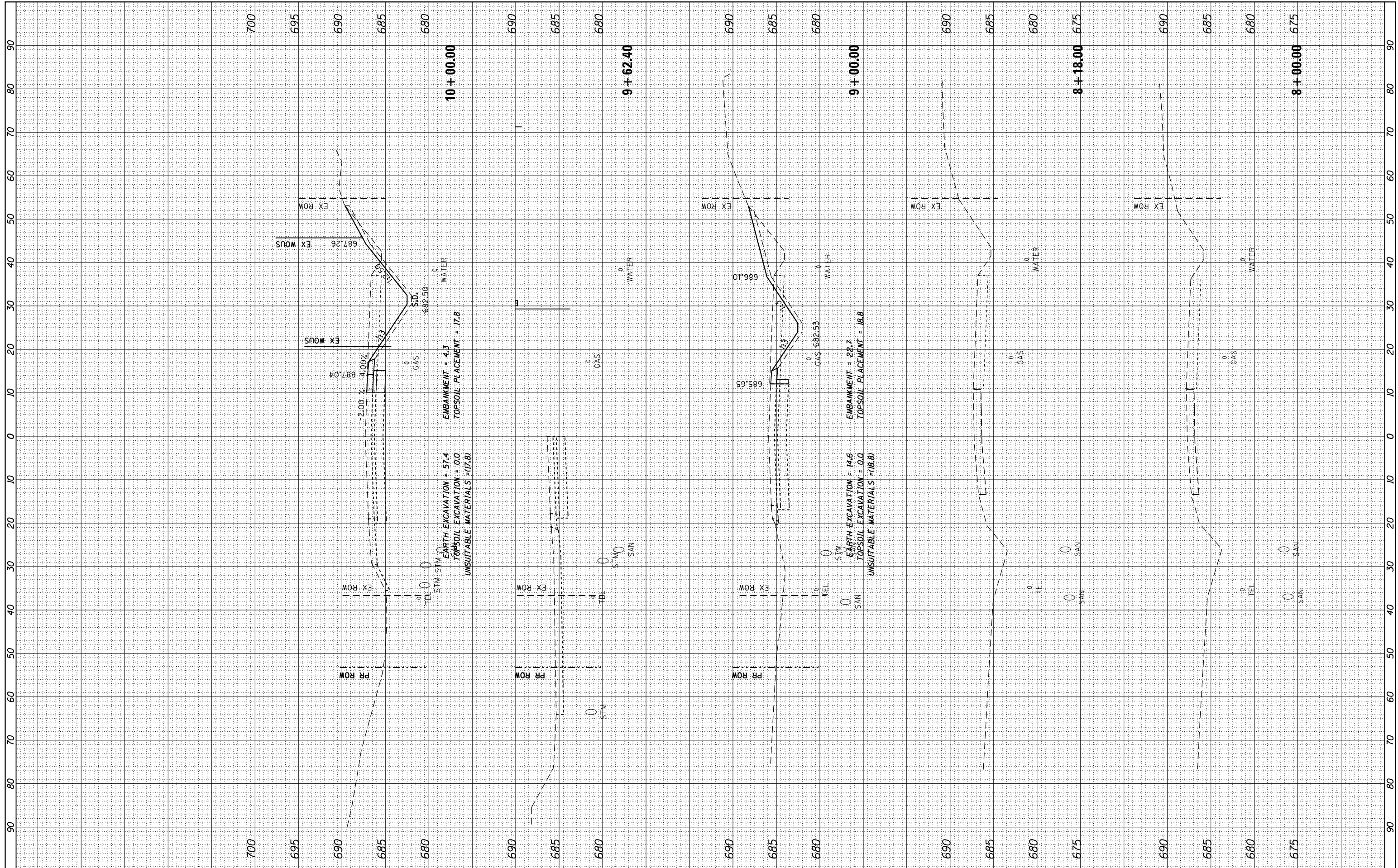
**STATE OF ILLINOIS  
 DEPARTMENT OF TRANSPORTATION**

**CROSS SECTIONS - STAGE 1B  
 WOLF ROAD**  
 SCALE: H: 1"=10'  
 V: 1"=80'  
 SHEET OF SHEETS STA. 33+00.00 TO STA. 33+00.00

F.A.P. RTE. 351	SECTION 2010-081-R	COUNTY COOK	TOTAL SHEETS 1045	SHEET NO. 881
<b>CONTRACT NO. 60L72</b>				
ILLINOIS FED. AID PROJECT				

FINAL SURVEY NO.	SURVEYED	BY	DATE
NOTE BOOK NO.	PLOTTED		
AREAS CHECKED	TEMPLATE		
	AREAS CHECKED		

ORIGINAL SURVEY NO.	SURVEYED	BY	DATE
	PLOTTED		
AREAS CHECKED	TEMPLATE		
	AREAS CHECKED		



FILE NAME = D:\60L72-sht-ssht-108th-Stage1B.dgn  
 Default

USER NAME = rdonley  
 PLOT SCALE = 1:20  
 PLOT DATE = 10/23/2014

DESIGNED -  
 DRAWN -  
 CHECKED -  
 DATE = 10/28/14

REVISED -  
 REVISED -  
 REVISED -  
 REVISED -

**STATE OF ILLINOIS  
 DEPARTMENT OF TRANSPORTATION**

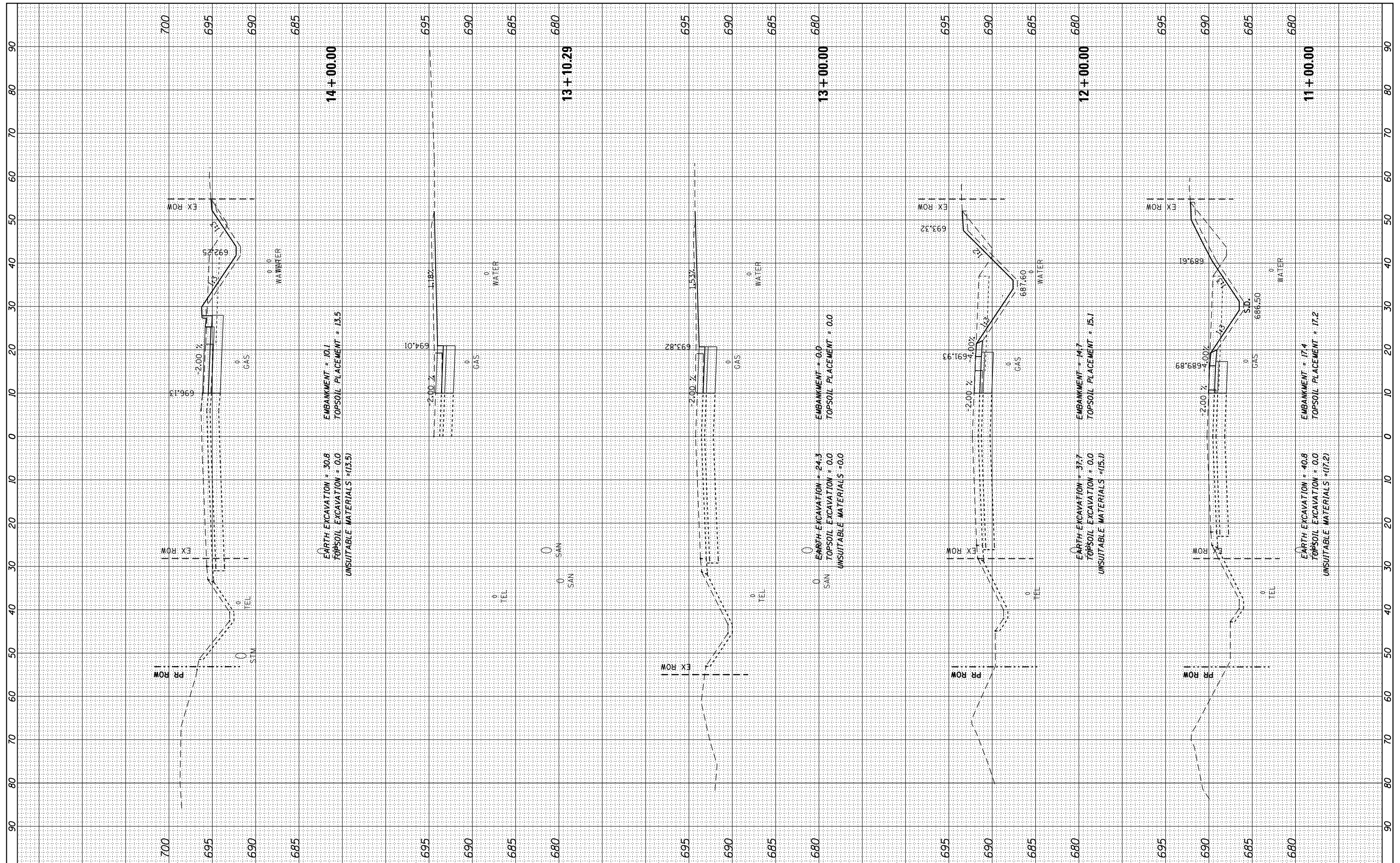
**CROSS SECTIONS - STAGE 1B  
 108TH AVENUE**

SCALE:  $\frac{H}{V} = \frac{1}{20} = 10'$   
 SHEET OF SHEETS STA. 8+00.00 TO STA. 10+00.00

F.A.P. RTE. 351	SECTION 2010-081-R	COUNTY COOK	TOTAL SHEETS 1045	SHEET NO. 882
CONTRACT NO. 60L72				
ILLINOIS FED. AID PROJECT				

BY	DATE

ORIGINAL SURVEY	SURVEYED	BY	DATE



FILE NAME = D:\60L72-sht-xxsht-108th-Stage1B.dgn  
 Default

USER NAME = rdonley	DESIGNED -	REVISIONS
PLOT SCALE = 1:20	DRAWN -	
PLOT DATE = 10/23/2014	CHECKED -	
	DATE = 10/28/14	

REVISIONS	

**STATE OF ILLINOIS  
DEPARTMENT OF TRANSPORTATION**

**CROSS SECTIONS - STAGE 1B  
108TH AVENUE**

SCALE:  $H: \frac{1}{80}$   $V: \frac{1}{20}$

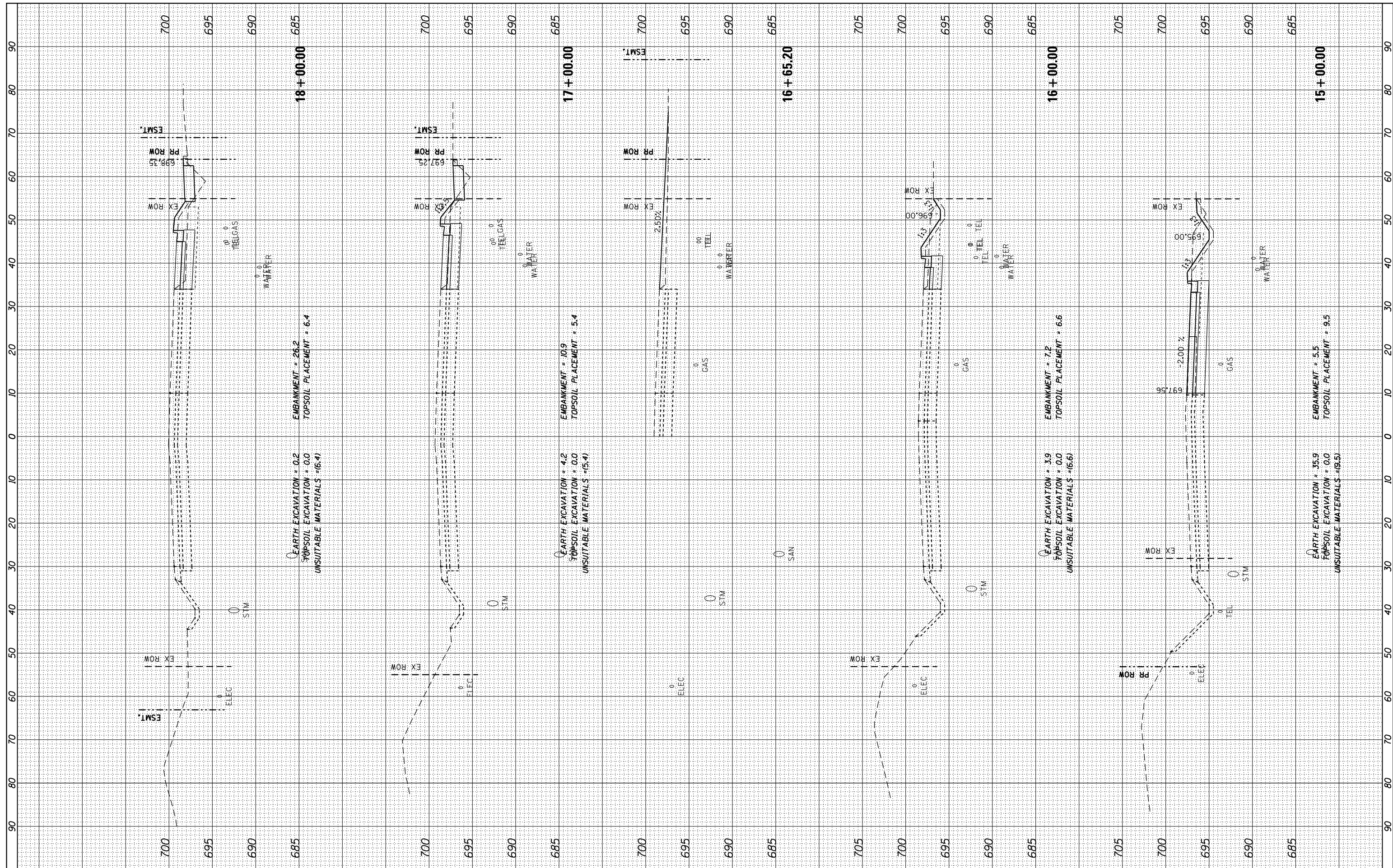
SHEET OF SHEETS STA. 11+00.00 TO STA. 14+00.00

F.A.P. RTE. 351	SECTION 2010-081-R	COUNTY COOK	TOTAL SHEETS 1045	SHEET NO. 883
CONTRACT NO. 60L72				
ILLINOIS FED. AID PROJECT				

BY	DATE

BY	DATE

FINAL SURVEY	SURVEYED
NO.	PLOTTED
	TEMPLATE
	AREAS CHECKED



FILE NAME = D:\60L72-sht-xsht-108th-Stage1B.dgn  
 USER NAME = rdonley  
 PLOT SCALE = 1:20  
 PLOT DATE = 10/23/2014

DESIGNED -	REVISD -
DRAWN -	REVISD -
CHECKED -	REVISD -
DATE - 10/28/14	REVISD -

**STATE OF ILLINOIS  
DEPARTMENT OF TRANSPORTATION**

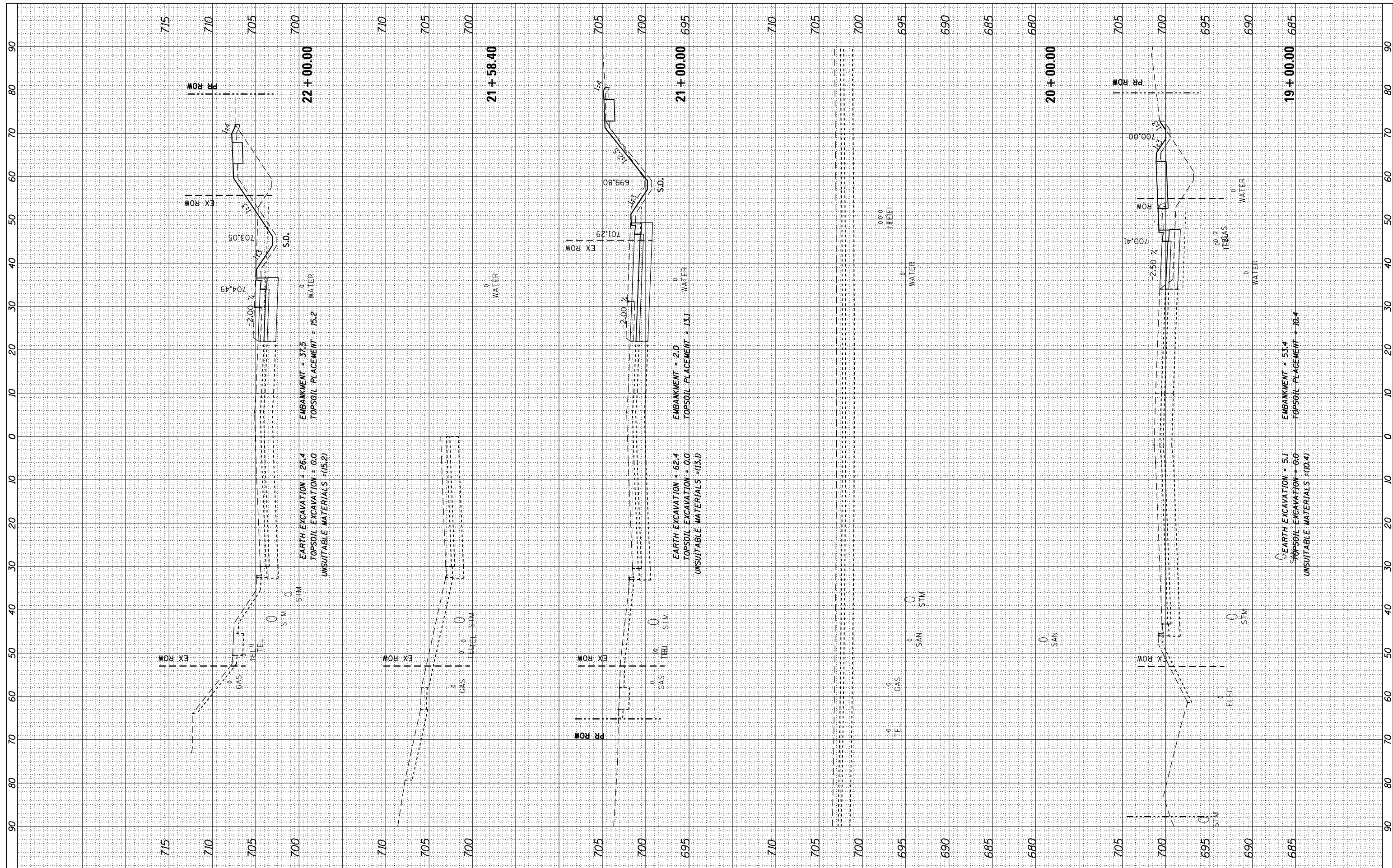
**CROSS SECTIONS - STAGE 1B  
108TH AVENUE**

SCALE:  $H:V = 1:20$  SHEET OF SHEETS STA. 15+00.00 TO STA. 18+00.00

F.A.P. RTE. 351	SECTION 2010-081-R	COUNTY COOK	TOTAL SHEETS 1045	SHEET NO. 884
CONTRACT NO. 60L72				
ILLINOIS FED. AID PROJECT				

FINAL SURVEY NO.	SURVEYED PLOTTED TEMPLATE AREAS CHECKED	BY	DATE

ORIGINAL SURVEY NO.	SURVEYED PLOTTED TEMPLATE AREAS CHECKED	BY	DATE



FILE NAME = D:\60L72-sht-xxsht-108th-Stage1B.dgn  
 USER NAME = rdonley  
 PLOT SCALE = 1:20  
 PLOT DATE = 10/23/2014

DESIGNED -	REVISOR -
DRAWN -	REVISOR -
CHECKED -	REVISOR -
DATE - 10/28/14	REVISOR -

STATE OF ILLINOIS  
 DEPARTMENT OF TRANSPORTATION

CROSS SECTIONS - STAGE 1B  
 108TH AVENUE


SCALE: H: 1"=10', V: 1"=5'  
 SHEET OF SHEETS STA. 19+00.00 TO STA. 22+00.00

F.A.P. RTE. 351	SECTION 2010-081-R	COUNTY COOK	TOTAL SHEETS 1045	SHEET NO. 885
CONTRACT NO. 60L72				

ILLINOIS FED. AID PROJECT

FINAL SURVEY	SURVEYED	BY	DATE
NOTE BOOK	PLOTTED		
NO.	TEMPLATE		
	AREAS CHECKED		

ORIGINAL SURVEY	SURVEYED	BY	DATE
NOTE BOOK	PLOTTED		
NO.	TEMPLATE		
	AREAS CHECKED		



FILE NAME = D:\60L72-sht-xxsht-108th-Stage1B.dgn  
 USER NAME = rdonley  
 PLOT SCALE = 1:20  
 PLOT DATE = 10/23/2014

DESIGNED -	REVISOR -
DRAWN -	REVISOR -
CHECKED -	REVISOR -
DATE - 10/28/14	REVISOR -

STATE OF ILLINOIS  
 DEPARTMENT OF TRANSPORTATION

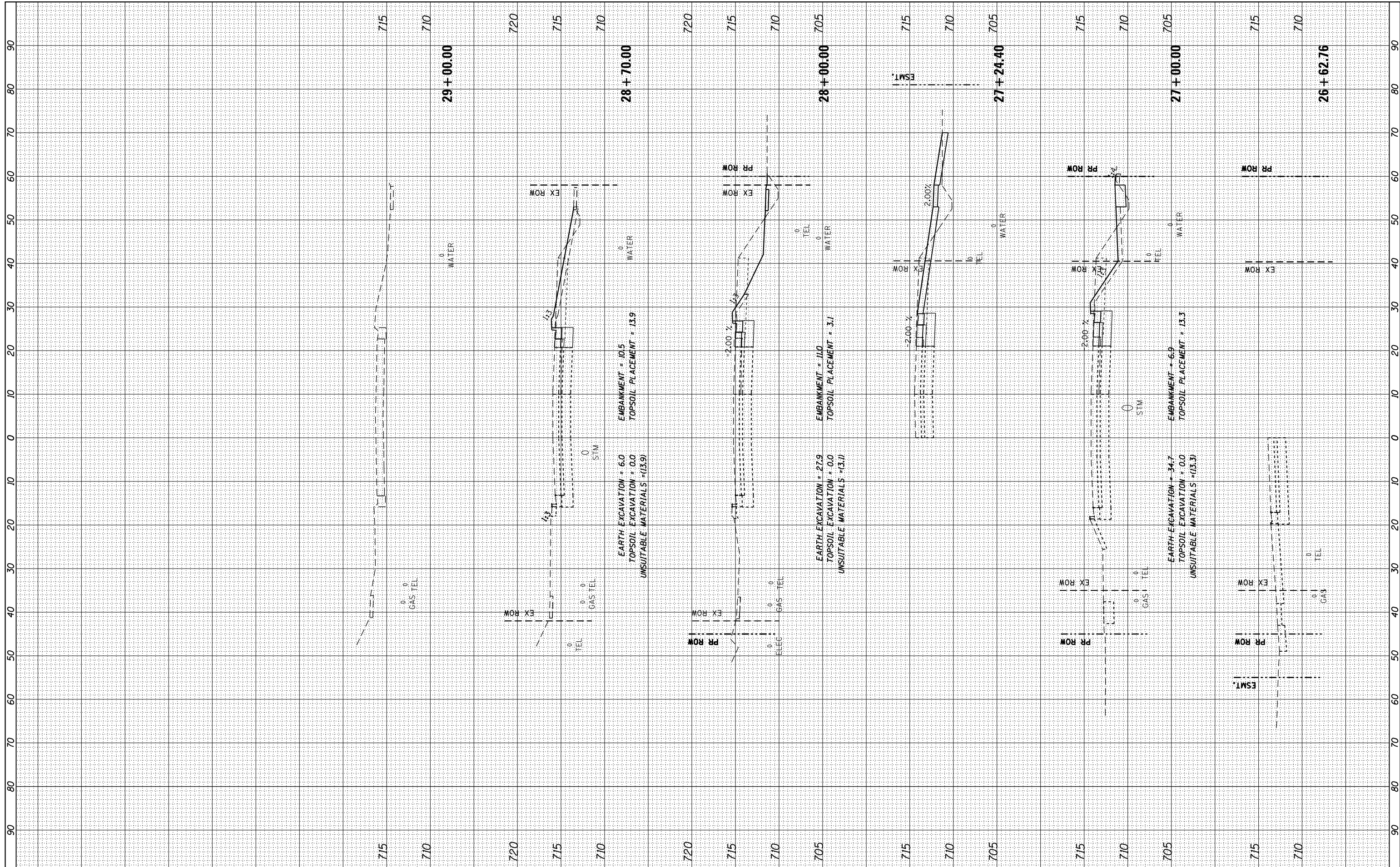
CROSS SECTIONS - STAGE 1B  
 108TH AVENUE

SCALE: H: 1"=10'  
 V: 1"=20'  
 SHEET OF SHEETS STA. 23+00.00 TO STA. 26+20.00

F.A.P. RTE. 351	SECTION 2010-081-R	COUNTY COOK	TOTAL SHEETS 1045	SHEET NO. 886
CONTRACT NO. 60L72				
ILLINOIS FED. AID PROJECT				

BY	DATE
SURVEYED	
PLOTTED	
TEMPLATE	
NOTE BOOK	
AREAS CHECKED	
NO.	

BY	DATE
SURVEYED	
PLOTTED	
TEMPLATE	
NOTE BOOK	
AREAS CHECKED	
NO.	



FILE NAME = DI60L72-sht-ssht-108th-Stage1B.dgn  
 Default

USER NAME = rdonley	DESIGNED -	REVISED -
PLOT SCALE = 1:20	DRAWN -	REVISED -
PLOT DATE = 10/23/2014	CHECKED -	REVISED -
	DATE = 10/28/14	REVISED -

**STATE OF ILLINOIS  
DEPARTMENT OF TRANSPORTATION**


**CROSS SECTIONS - STAGE 1B  
108TH AVENUE**

SCALE:  $\frac{1}{2}'' = 10'$   
 SHEET OF SHEETS STA. 26+62.76 TO STA. 29+00.00

F.A.P. RTE. 351	SECTION 2010-081-R	COUNTY COOK	TOTAL SHEETS 1045	SHEET NO. 887
CONTRACT NO. 60L72				
ILLINOIS FED. AID PROJECT				

DATE	
BY	
SURVEYED	
PLOTTED	
TEMPLATE	
NOTE BOOK	
AREAS CHECKED	
NO.	

DATE	
BY	
ORIGINAL SURVEY	
PLOTTED	
TEMPLATE	
NOTE BOOK	
AREAS CHECKED	
NO.	



FILE NAME = DI60L72-sht-ssht-US6-Stage2.dgn  
 \*MODELNAME\*

USER NAME = rdonley	DESIGNED -	REVISED -
PLOT SCALE = 1:20	DRAWN -	REVISED -
PLOT DATE = 10/23/2014	CHECKED -	REVISED -
	DATE = 10/28/14	REVISED -

**STATE OF ILLINOIS  
DEPARTMENT OF TRANSPORTATION**

**CROSS SECTIONS - STAGE 2  
159TH STREET**

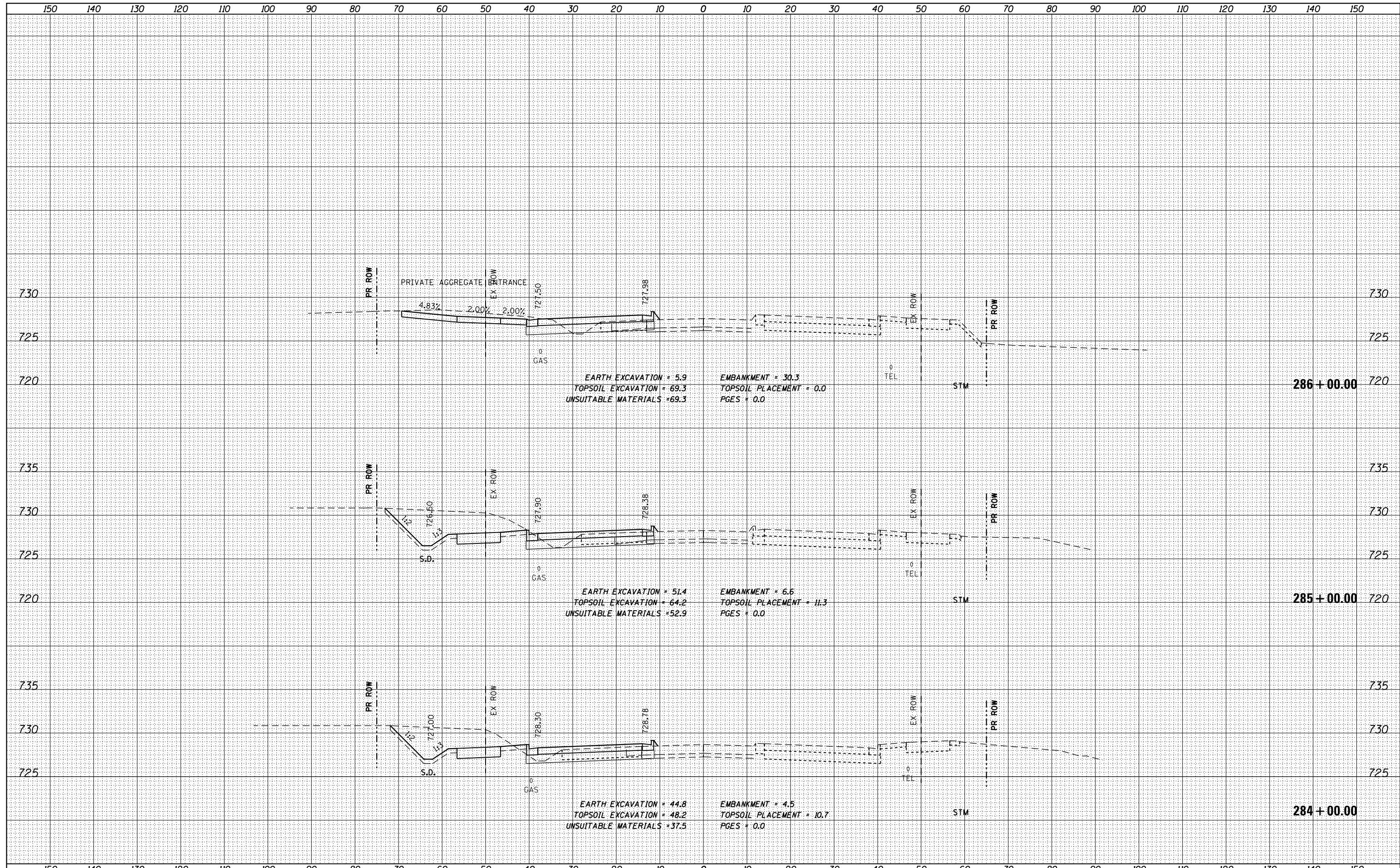
SCALE: H: 1"=10'  
V: 1"=5'  
SHEET OF SHEETS STA. 280+00.00 TO STA. 283+00.00

F.A.P. RTE.	SECTION	COUNTY	TOTAL SHEETS	SHEET NO.
351	2010-081-R	COOK	1045	888
				CONTRACT NO. 60L72
ILLINOIS FED. AID PROJECT				



DATE	
BY	
SURVEYED	
PLOTTED	
TEMPLATE	
AREAS CHECKED	
FINAL SURVEY	
NOTE BOOK	
NO.	

DATE	
BY	
SURVEYED	
PLOTTED	
TEMPLATE	
AREAS CHECKED	
ORIGINAL SURVEY	
NOTE BOOK	
NO.	



FILE NAME = DI60L72-sht-ssht-US6-Stage2.dgn

USER NAME = rdonley

PLOT SCALE = 1:20

PLOT DATE = 10/23/2014

DESIGNED -	REVISD -
DRAWN -	REVISD -
CHECKED -	REVISD -
DATE - 10/28/14	REVISD -

**STATE OF ILLINOIS  
DEPARTMENT OF TRANSPORTATION**

**CROSS SECTIONS - STAGE 2  
159TH STREET**

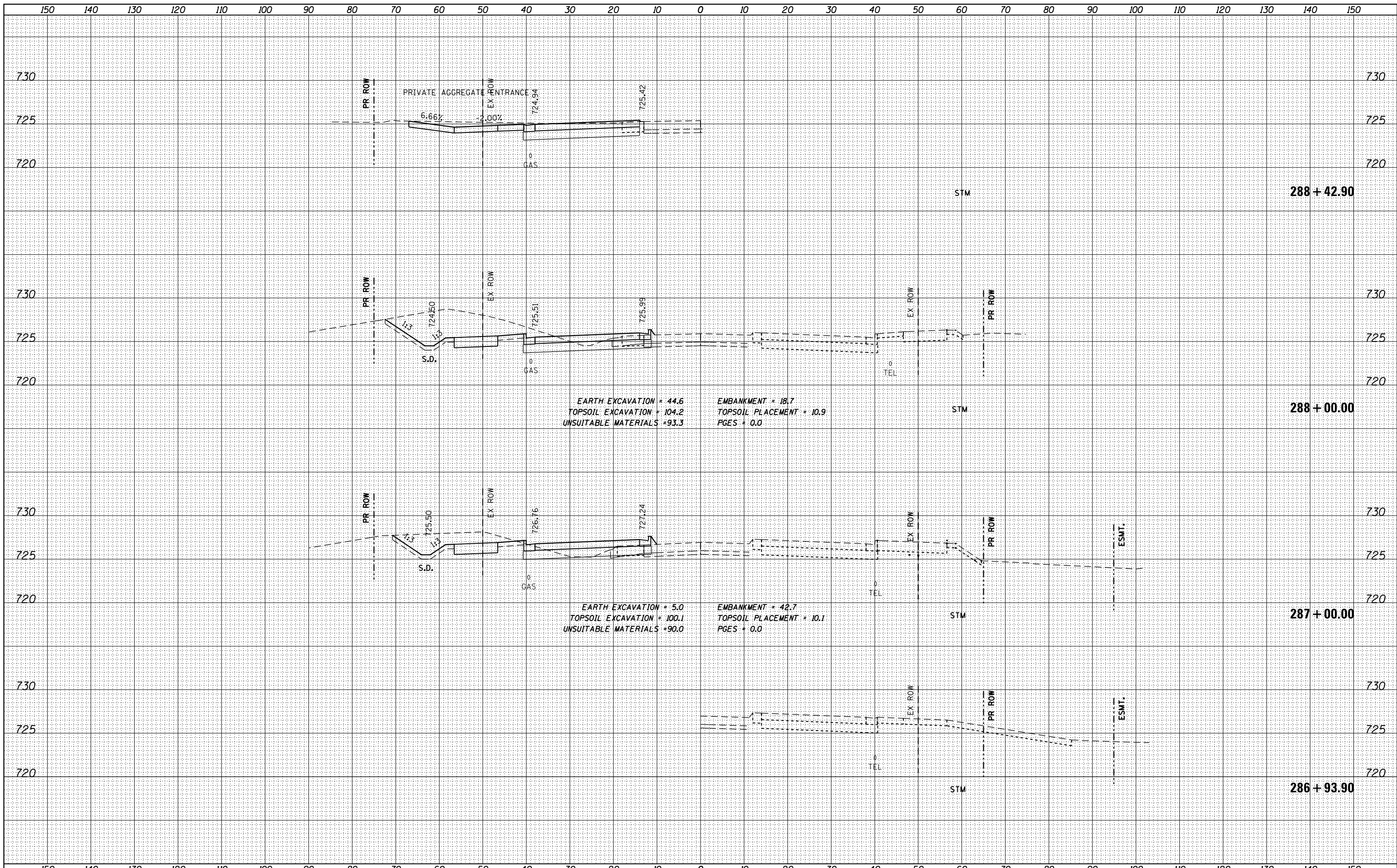
SCALE: H: 1"=10'  
V: 1"=5'

SHEET OF SHEETS STA. 284+00.00 TO STA. 286+00.00

F.A.P. RTE.	SECTION	COUNTY	TOTAL SHEETS	SHEET NO.
351	2010-081-R	COOK	1045	889
CONTRACT NO. 60L72			ILLINOIS FED. AID PROJECT	

DATE	BY
NO.	
AREAS CHECKED	
AREAS	
TEMPLATE	
PLOTTED	
SURVEYED	
FINAL SURVEY	

DATE	BY
NO.	
AREAS CHECKED	
AREAS	
TEMPLATE	
PLOTTED	
SURVEYED	
ORIGINAL SURVEY	



FILE NAME = DI60L72-sht-ssht-US6-Stage2.dgn  
 \*MODELNAME\*

USER NAME = rdonley  
 PLOT SCALE = 1:20  
 PLOT DATE = 10/23/2014

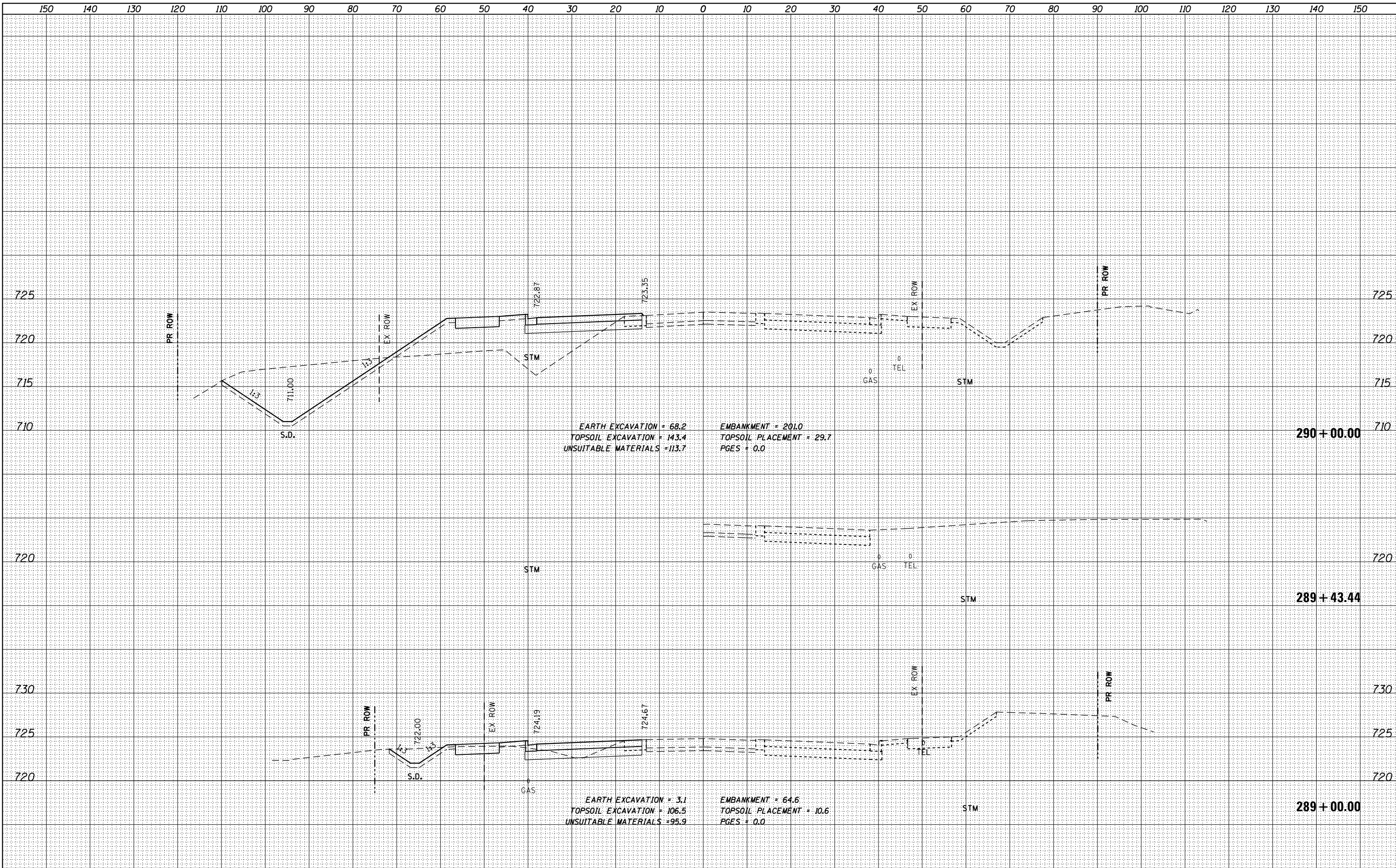
DESIGNED -	REVISED -
DRAWN -	REVISED -
CHECKED -	REVISED -
DATE - 10/28/14	REVISED -

**STATE OF ILLINOIS  
DEPARTMENT OF TRANSPORTATION**

**CROSS SECTIONS - STAGE 2  
159TH STREET**

SCALE: H: 1"=10'  
V: 1"=5'  
SHEET OF SHEETS STA. 286+93.90 TO STA. 288+42.90

F.A.P. RTE.	SECTION	COUNTY	TOTAL SHEETS	SHEET NO.
351	2010-081-R	COOK	1045	890
CONTRACT NO. 60L72				
ILLINOIS FED. AID PROJECT				



FINAL SURVEY	SURVEYED
NOTE BOOK	PLOTTED
NO.	TEMPLATE
	AREAS CHECKED
	AREAS CHECKED
BY	DATE

ORIGINAL SURVEY	SURVEYED
NOTE BOOK	PLOTTED
NO.	TEMPLATE
	AREAS CHECKED
	AREAS CHECKED
BY	DATE

FILE NAME = DI60L72-sht-ssht-US6-Stage2.dgn  
 \*MODELNAME\*

USER NAME = rdonley	DESIGNED -	REVISD -
PLOT SCALE = 1:200	DRAWN -	REVISD -
PLOT DATE = 10/23/2014	CHECKED -	REVISD -
	DATE = 10/28/14	REVISD -

**STATE OF ILLINOIS  
 DEPARTMENT OF TRANSPORTATION**

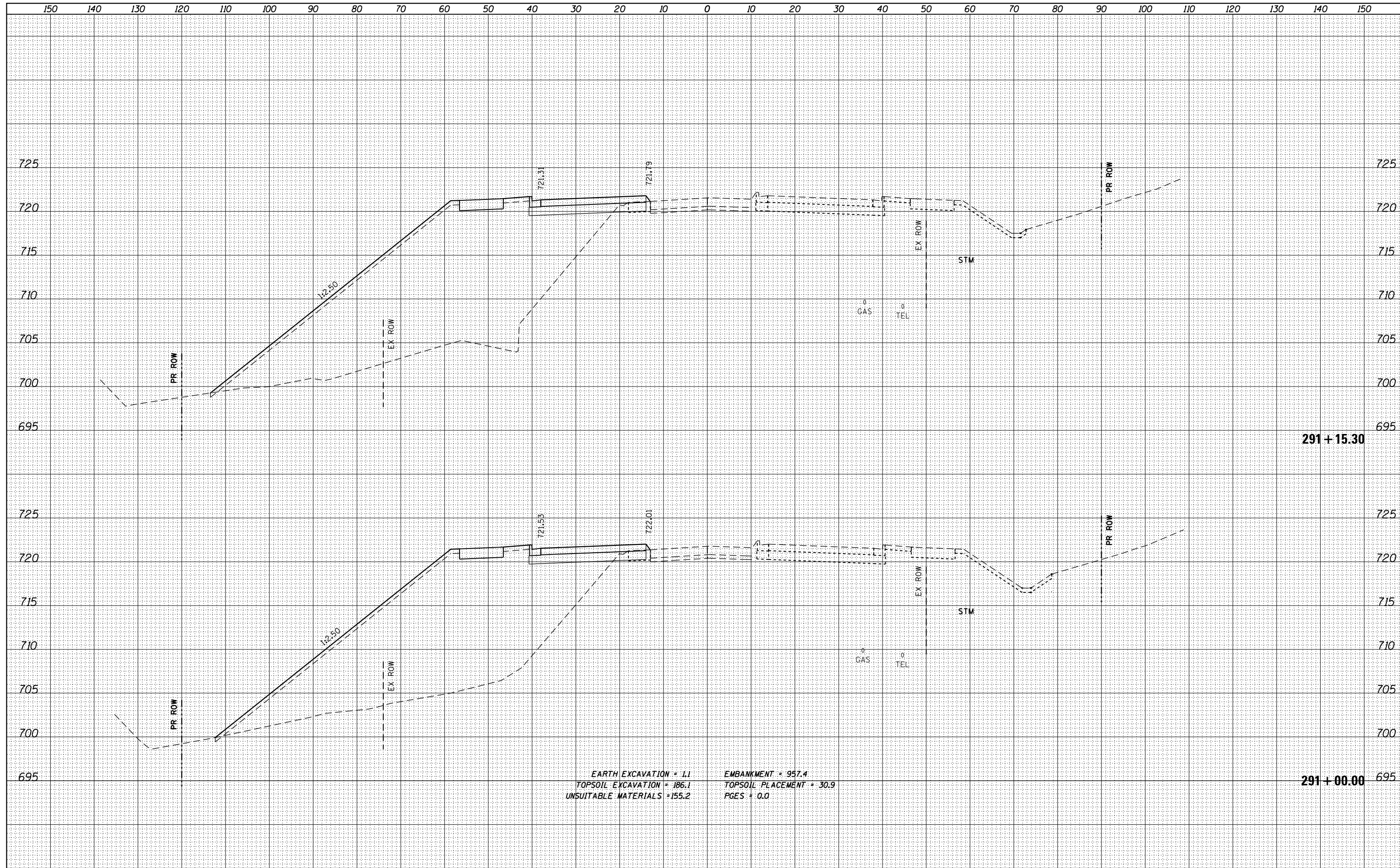
**CROSS SECTIONS - STAGE 2  
 159TH STREET**

SCALE:  $\frac{H}{V} = \frac{1}{8} = \frac{10}{80}$  SHEET OF SHEETS STA. 289+00.00 TO STA. 290+00.00

F.A.P. RTE.	SECTION	COUNTY	TOTAL SHEETS	SHEET NO.
351	2010-081-R	COOK	1045	891
				CONTRACT NO. 60L72
ILLINOIS FED. AID PROJECT				

DATE	
BY	
FINAL SURVEY	SURVEYED
NOTE BOOK	PLOTTED
NO.	AREAS CHECKED

DATE	
BY	
ORIGINAL SURVEY	SURVEYED
NOTE BOOK	PLOTTED
NO.	AREAS CHECKED



EARTH EXCAVATION = 1.1      EMBANKMENT = 957.4  
 TOPSOIL EXCAVATION = 186.1      TOPSOIL PLACEMENT = 30.9  
 UNSUITABLE MATERIALS = 155.2      PGES = 0.0

FILE NAME = DI60L72-sht-ssht-US6-Stage2.dgn  
 \*MODELNAME\*

USER NAME = rdonley	DESIGNED -	REVISD -
PLOT SCALE = 1:20	DRAWN -	REVISD -
PLOT DATE = 10/23/2014	CHECKED -	REVISD -
	DATE = 10/28/14	REVISD -

**STATE OF ILLINOIS**  
**DEPARTMENT OF TRANSPORTATION**

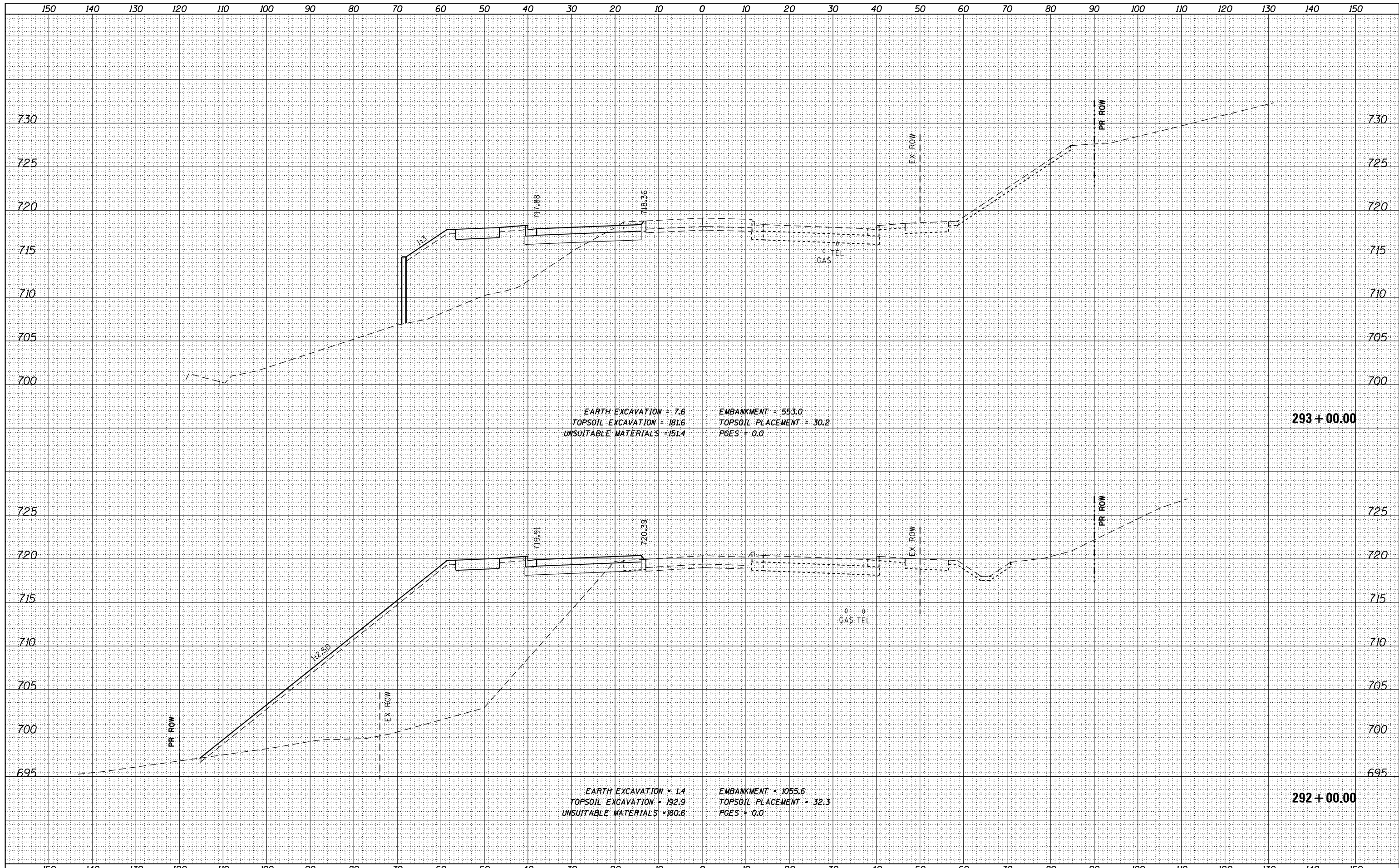
**CROSS SECTIONS - STAGE 2**  
**159TH STREET**

SCALE: H: 1"=10'      SHEET OF SHEETS      STA. 291+00.00 TO STA. 291+15.30

F.A.P. RTE.	SECTION	COUNTY	TOTAL SHEETS	SHEET NO.
351	2010-081-R	COOK	1045	892
			CONTRACT NO. 60L72	
ILLINOIS FED. AID PROJECT				

DATE	
BY	
SURVEYED	
PLOTTED	
TEMPLATE	
AREAS	
CHECKED	
NO.	

DATE	
BY	
SURVEYED	
PLOTTED	
TEMPLATE	
AREAS	
CHECKED	
NO.	



FILE NAME = DI60L72-sht-ssht-US6-Stage2.dgn

USER NAME = rdonley	DESIGNED -	REVISD -
PLOT SCALE = 1:20	DRAWN -	REVISD -
PLOT DATE = 10/23/2014	CHECKED -	REVISD -
	DATE = 10/28/14	REVISD -

STATE OF ILLINOIS  
 DEPARTMENT OF TRANSPORTATION

CROSS SECTIONS - STAGE 2  
 159TH STREET

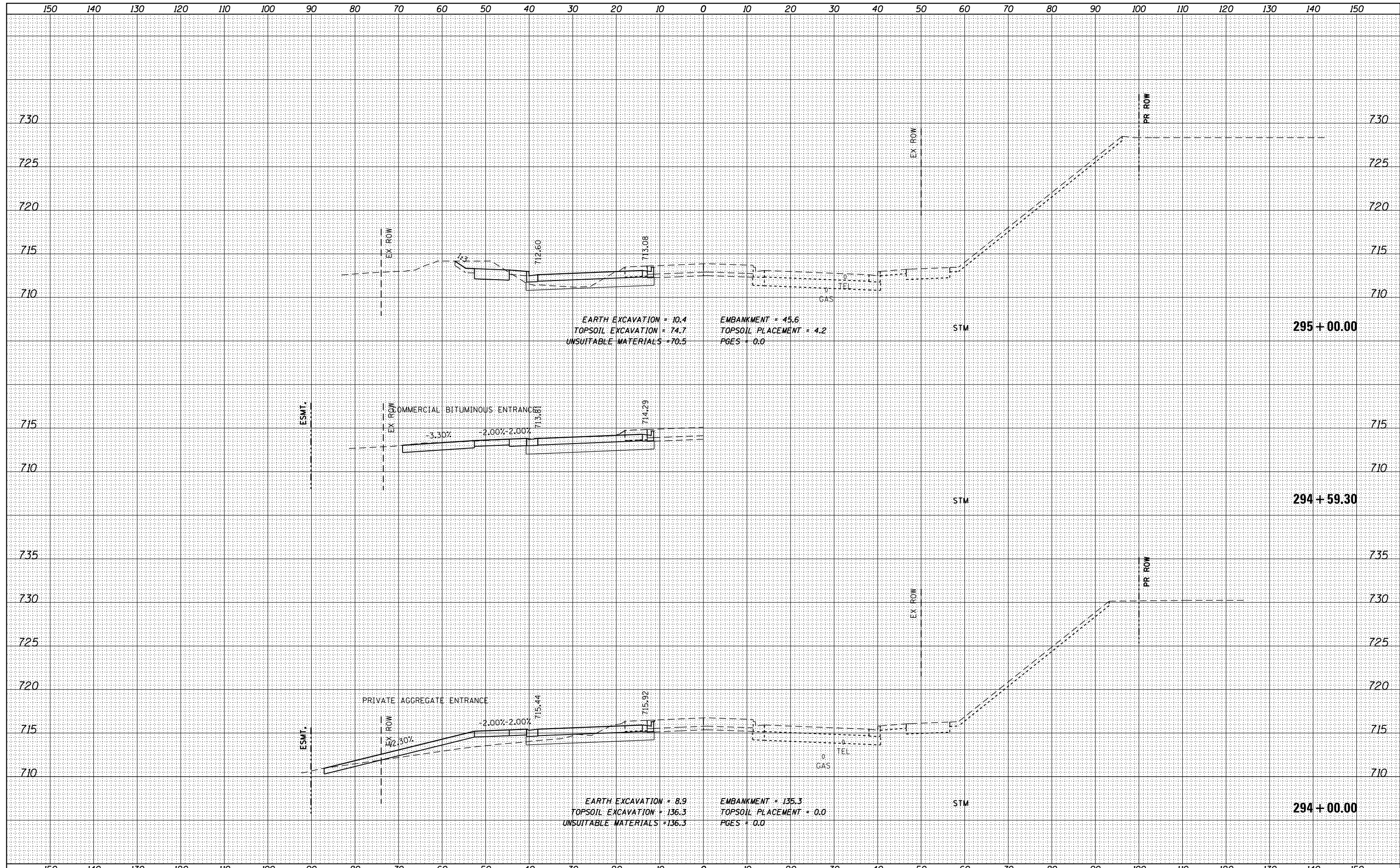
SCALE: H: 1"=10'  
 V: 1"=5' SHEET OF SHEETS STA. 292+00.00 TO STA. 293+00.00

F.A.P. RTE.	SECTION	COUNTY	TOTAL SHEETS	SHEET NO.
351	2010-081-R	COOK	1045	893
			CONTRACT NO. 60L72	

ILLINOIS FED. AID PROJECT

DATE	
BY	
FINAL SURVEY	
SURVEYED	
PLOTTED	
TEMPLATE	
NOTE BOOK	
AREAS CHECKED	
NO.	

DATE	
BY	
ORIGINAL SURVEY	
SURVEYED	
PLOTTED	
TEMPLATE	
NOTE BOOK	
AREAS CHECKED	
NO.	



FILE NAME = DI60L72-sht-ssht-US6-Stage2.dgn  
 \*MODELNAME\*

USER NAME = rdonley	DESIGNED -	REVISED -
PLOT SCALE = 1:20	DRAWN -	REVISED -
PLOT DATE = 10/23/2014	CHECKED -	REVISED -
	DATE = 10/28/14	REVISED -

**STATE OF ILLINOIS  
 DEPARTMENT OF TRANSPORTATION**

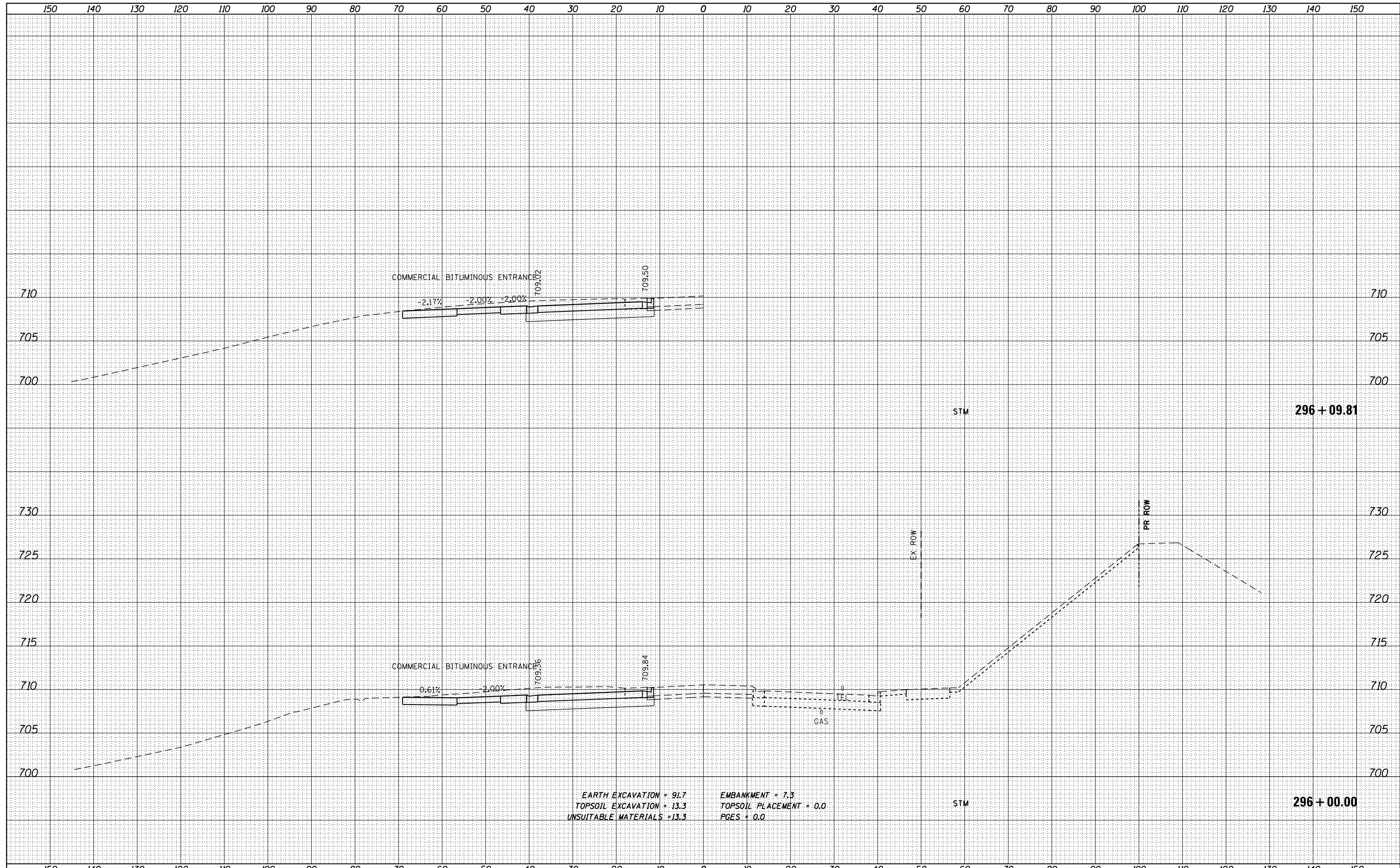
**CROSS SECTIONS - STAGE 2  
 159TH STREET**

SCALE: H: 1"=10'  
 V: 1"=5'  
 SHEET OF SHEETS STA. 294+00.00 TO STA. 295+00.00

F.A.P. RTE. 351	SECTION 2010-081-R	COUNTY COOK	TOTAL SHEETS 1045	SHEET NO. 894
			CONTRACT NO. 60L72	
ILLINOIS FED. AID PROJECT				

DATE	
BY	
FINAL SURVEY	SURVEYED
NOTE BOOK	PLOTTED
NO.	TEMPLATE
	AREAS CHECKED

DATE	
BY	
ORIGINAL SURVEY	SURVEYED
NOTE BOOK	PLOTTED
NO.	TEMPLATE
	AREAS CHECKED



FILE NAME = DI60L72-sht-ssht-US6-Stage2.dgn

USER NAME = rdonley	DESIGNED -	REVISED -
PLOT SCALE = 1:20	DRAWN -	REVISED -
PLOT DATE = 10/23/2014	CHECKED -	REVISED -
	DATE = 10/28/14	REVISED -

**STATE OF ILLINOIS  
DEPARTMENT OF TRANSPORTATION**

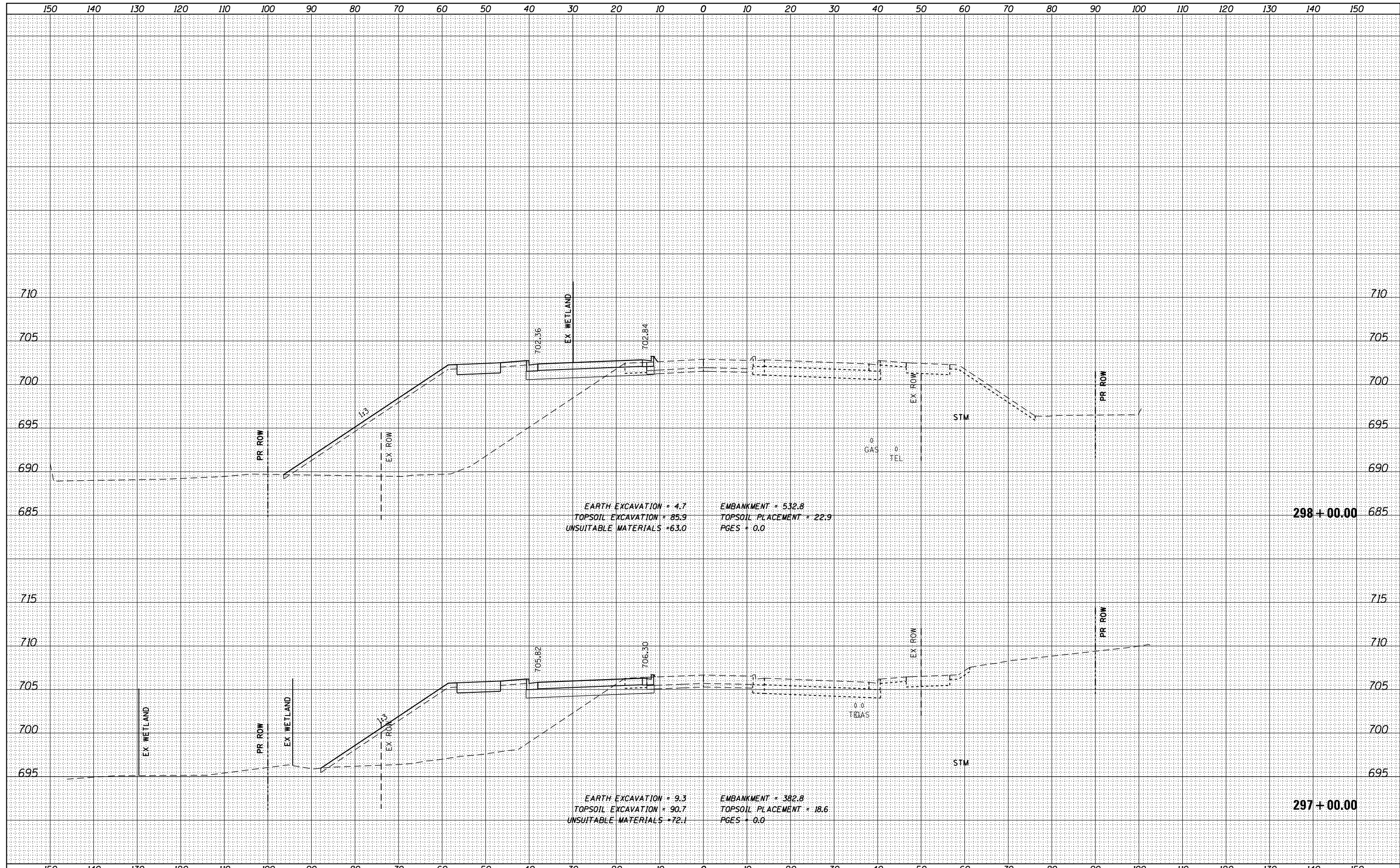
**CROSS SECTIONS - STAGE 2  
159TH STREET**

SCALE:  $\frac{1}{8}'' = 10'$   
 $\frac{1}{8}'' = 50'$  SHEET OF SHEETS STA. 296+00.00 TO STA. 296+09.81

F.A.P. RTE. 351	SECTION 2010-081-R	COUNTY COOK	TOTAL SHEETS 1045	SHEET NO. 895
			CONTRACT NO. 60L72	
ILLINOIS FED. AID PROJECT				

DATE	
BY	
FINAL SURVEY	SURVEYED
NOTE BOOK	PLOTTED
NO.	AREAS CHECKED

DATE	
BY	
ORIGINAL SURVEY	SURVEYED
NOTE BOOK	PLOTTED
NO.	AREAS CHECKED



FILE NAME = DI60L72-sht-ssht-US6-Stage2.dgn

USER NAME = rdonley

DESIGNED -  
 DRAWN -  
 CHECKED -  
 DATE - 10/28/14

REVISED -  
 REVISED -  
 REVISED -  
 REVISED -

**STATE OF ILLINOIS  
 DEPARTMENT OF TRANSPORTATION**

**CROSS SECTIONS - STAGE 2  
 159TH STREET**

SCALE: H: 1"=10'  
 V: 1"=5'

SHEET OF SHEETS STA. 297+00.00 TO STA. 298+00.00

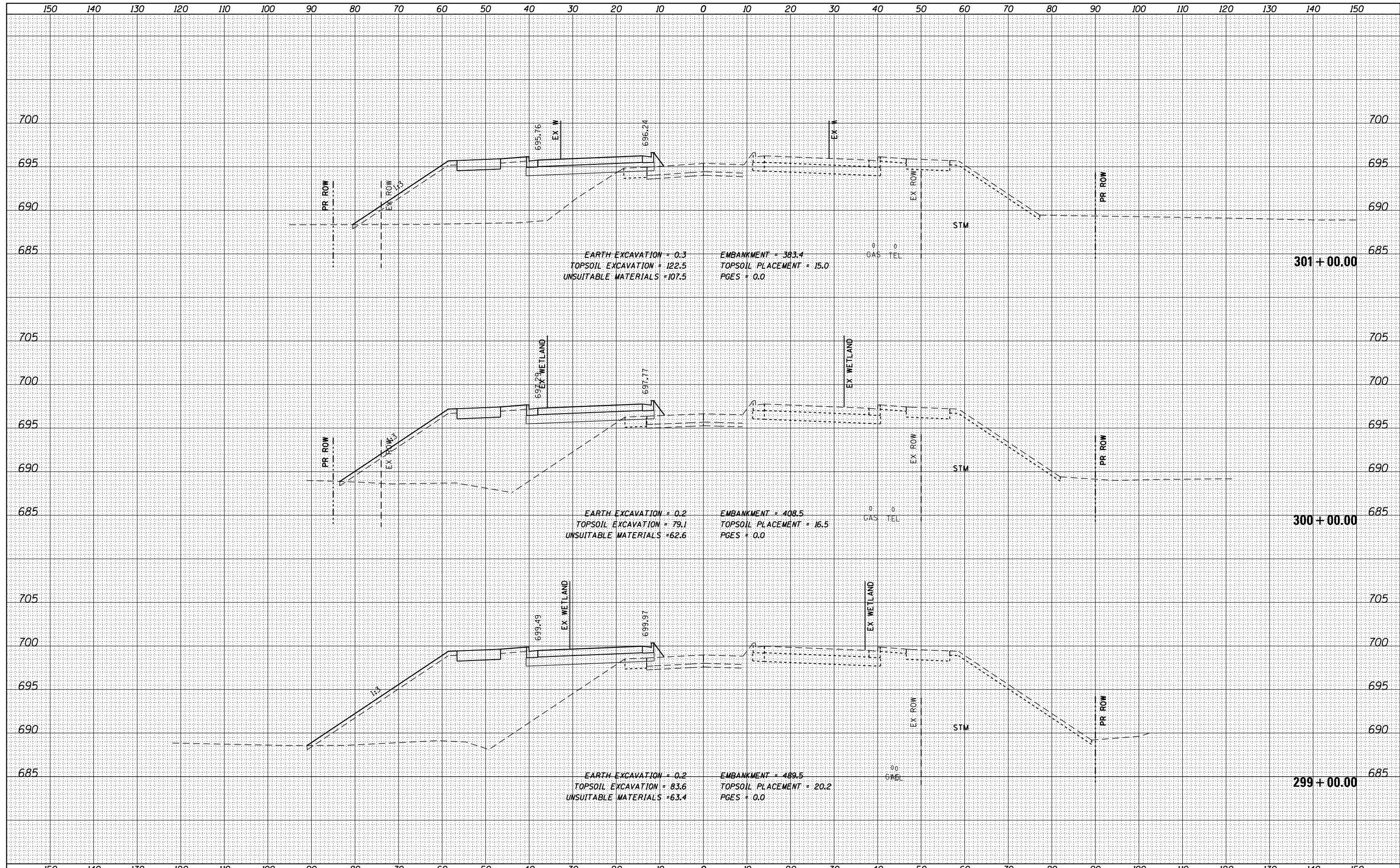
F.A.P. RTE.	SECTION	COUNTY	TOTAL SHEETS	SHEET NO.
351	2010-081-R	COOK	1045	896
CONTRACT NO. 60L72				

ILLINOIS FED. AID PROJECT



DATE	
BY	
SURVEYED	
PLOTTED	
TEMPLATE	
AREAS	
CHECKED	
NO.	

DATE	
BY	
SURVEYED	
PLOTTED	
TEMPLATE	
AREAS	
CHECKED	
NO.	



FILE NAME = DI60L72-sht-ssht-US6-Stage2.dgn  
 \*MODELNAME\*

USER NAME = rdonley	DESIGNED -	REVISD -
PLOT SCALE = 1:200	DRAWN -	REVISD -
PLOT DATE = 10/23/2014	CHECKED -	REVISD -
	DATE = 10/28/14	REVISD -

**STATE OF ILLINOIS  
 DEPARTMENT OF TRANSPORTATION**

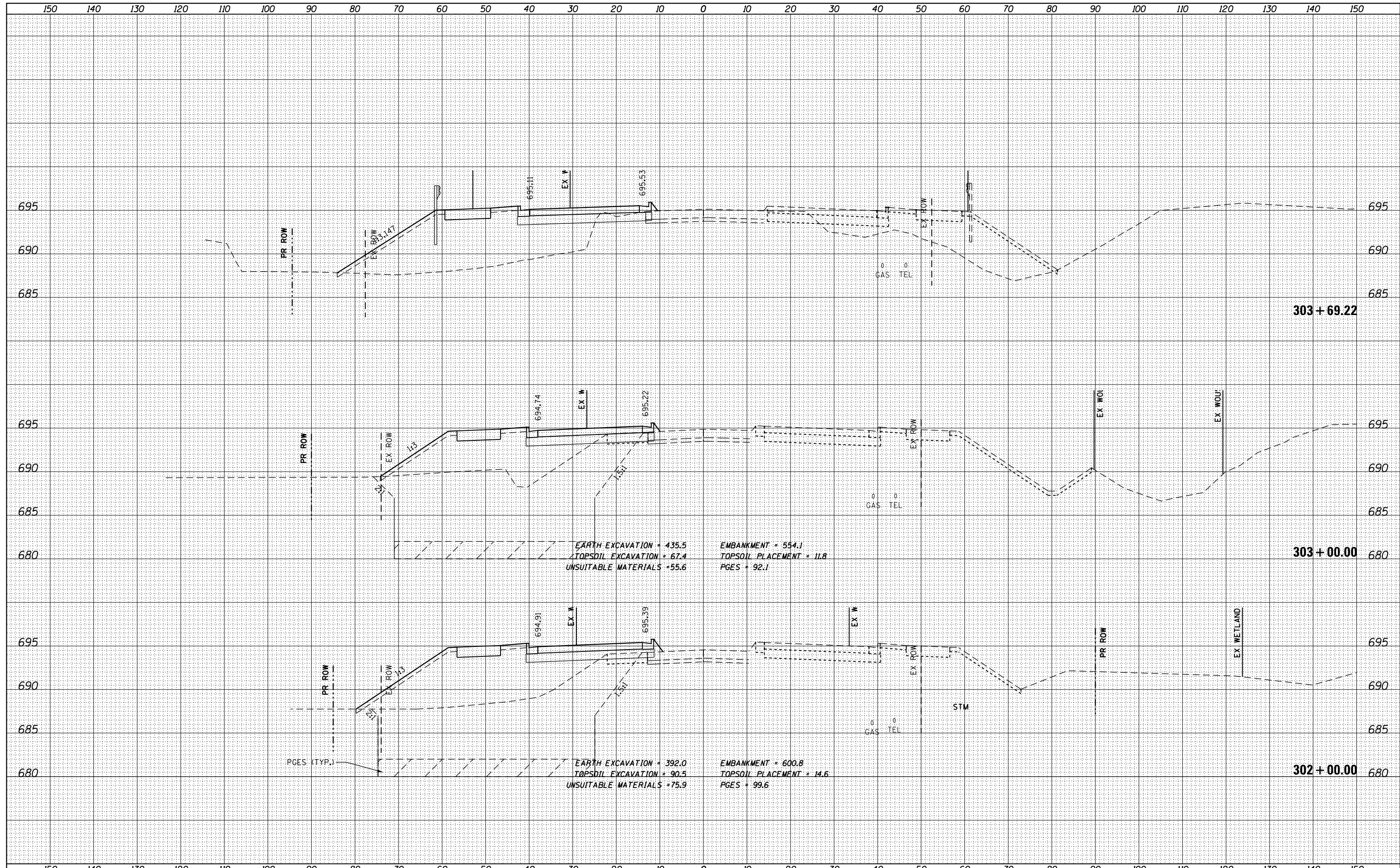
**CROSS SECTIONS - STAGE 2  
 159TH STREET**

SCALE: H: 1"=10'  
 V: 1"=5'  
 SHEET OF SHEETS STA. 299+00.00 TO STA. 301+00.00

F.A.P. RTE. 351	SECTION 2010-081-R	COUNTY COOK	TOTAL SHEETS 1045	SHEET NO. 897
			CONTRACT NO. 60L72	
ILLINOIS FED. AID PROJECT				

DATE	
BY	
FINAL SURVEY	SURVEYED
NOTE BOOK	PLOTTED
NO.	TEMPLATE
	AREAS CHECKED

DATE	
BY	
ORIGINAL SURVEY	SURVEYED
NOTE BOOK	PLOTTED
NO.	TEMPLATE
	AREAS CHECKED



FILE NAME = DI60L72-sht-ssht-US6-Stage2.dgn  
 \*MODELNAME\*

USER NAME = rdonley	DESIGNED -	REVISD -
PLOT SCALE = 1:20	DRAWN -	REVISD -
PLOT DATE = 10/23/2014	CHECKED -	REVISD -
	DATE = 10/28/14	REVISD -

**STATE OF ILLINOIS  
DEPARTMENT OF TRANSPORTATION**

**CROSS SECTIONS - STAGE 2  
159TH STREET**

SCALE:  $\frac{1}{8}'' = 10'$   
 $\frac{1}{4}'' = 20'$

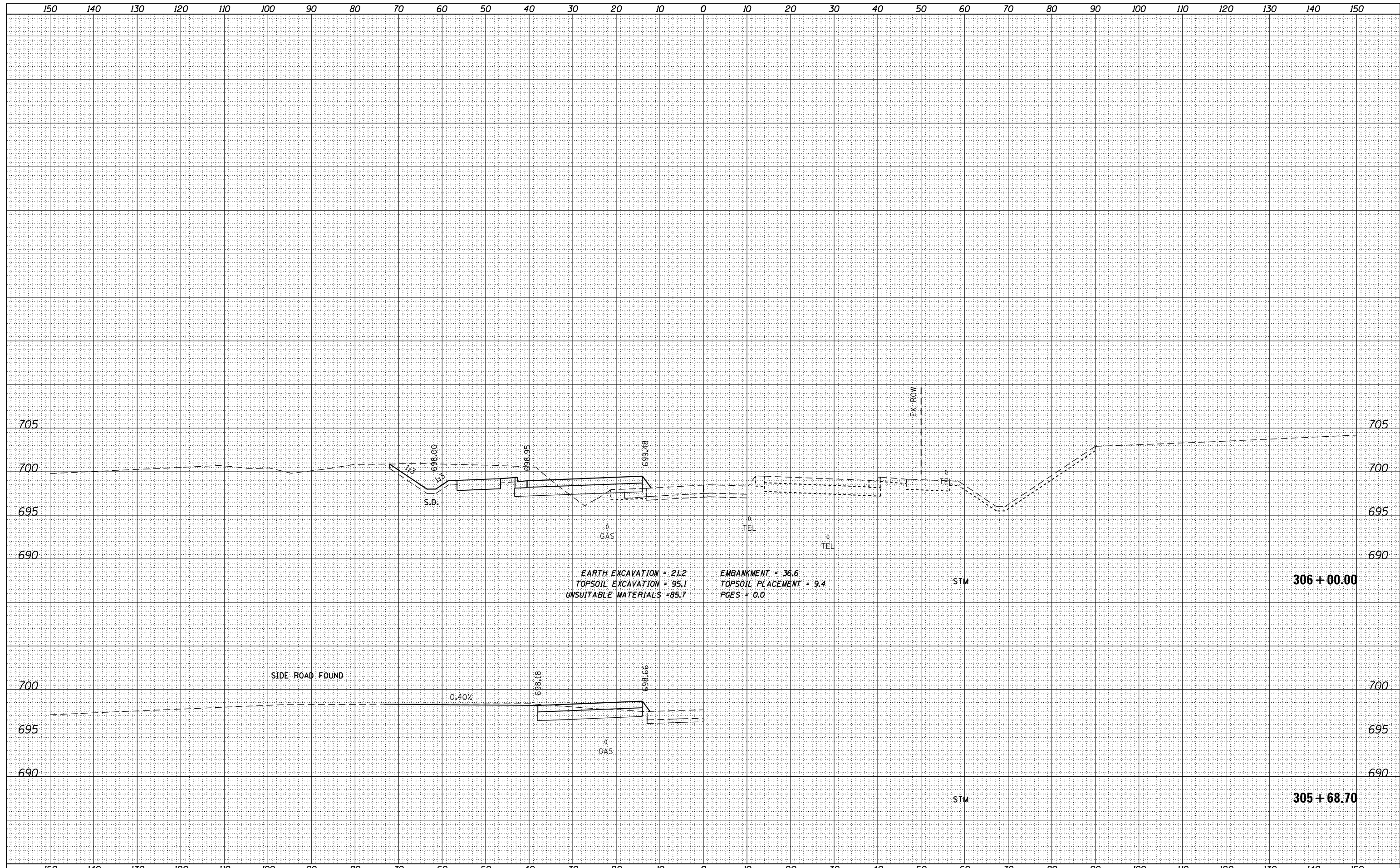
SHEET OF SHEETS STA. 302+00.00 TO STA. 303+69.22

F.A.P. RTE.	SECTION	COUNTY	TOTAL SHEETS	SHEET NO.
351	2010-081-R	COOK	1045	898
			CONTRACT NO. 60L72	
ILLINOIS FED. AID PROJECT				



DATE	
BY	
FINAL SURVEY	SURVEYED
NOTE BOOK	PLOTTED
NO.	TEMPLATE
	AREAS CHECKED

DATE	
BY	
ORIGINAL SURVEY	SURVEYED
NOTE BOOK	PLOTTED
NO.	TEMPLATE
	AREAS CHECKED



FILE NAME = DI60L72-sht-ssht-US6-Stage2.dgn  
 \*MODELNAME\*

USER NAME = rdonley	DESIGNED -	REVISED -
PLOT SCALE = 1:20	DRAWN -	REVISED -
PLOT DATE = 10/23/2014	CHECKED -	REVISED -
	DATE = 10/28/14	REVISED -

**STATE OF ILLINOIS  
DEPARTMENT OF TRANSPORTATION**

**CROSS SECTIONS - STAGE 2  
159TH STREET**  
 SCALE: H: 1"=10'  
 V: 1"=5'  
 SHEET OF SHEETS STA. 305+68.70 TO STA. 306+00.00

F.A.P. RTE.	SECTION	COUNTY	TOTAL SHEETS	SHEET NO.
351	2010-081-R	COOK	1045	900
CONTRACT NO. 60L72			ILLINOIS FED. AID PROJECT	