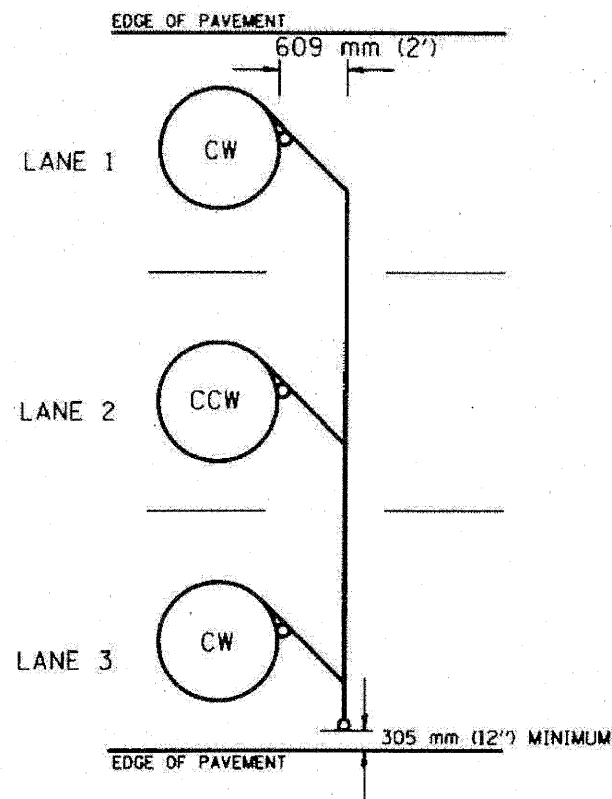
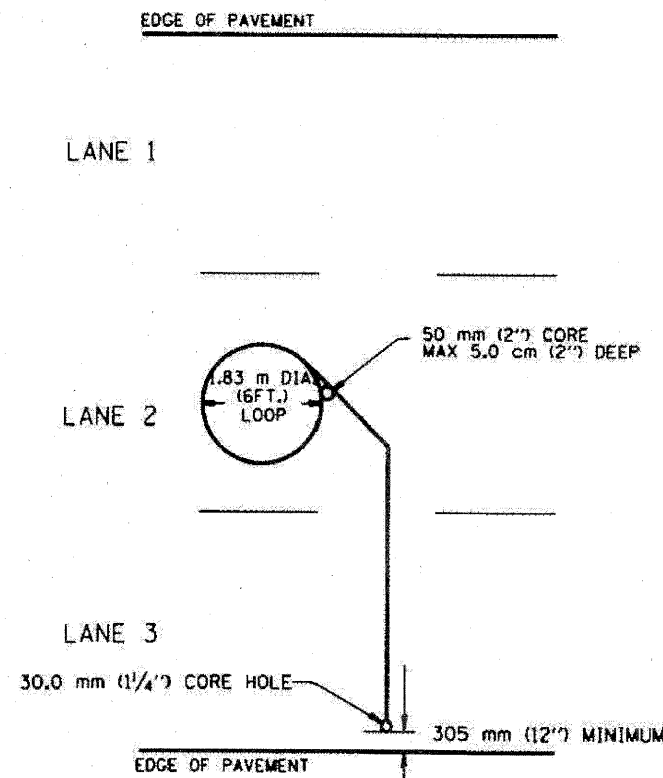


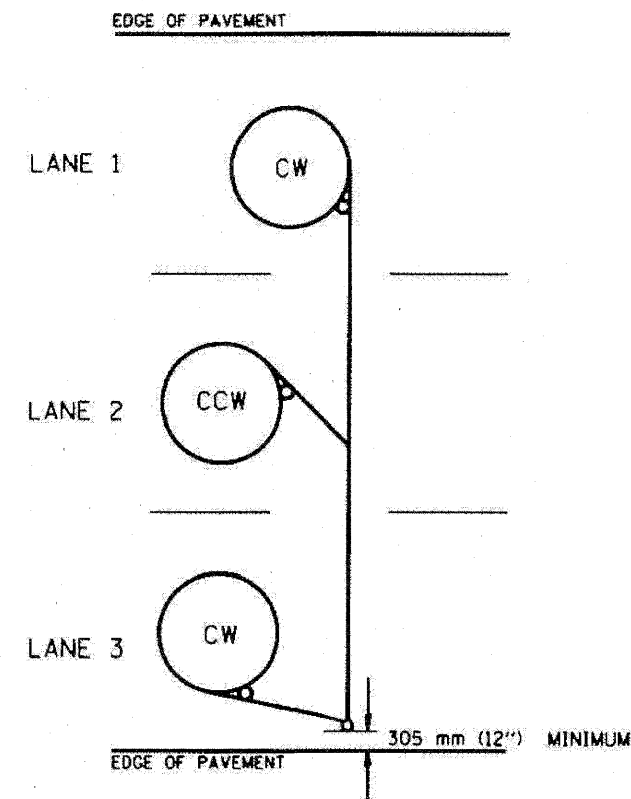
F.A. RTE.	SECTION	COUNTY	TOTAL SHEETS	SHEET NO.
STA.	TO STA.			
FED. ROAD DIST. NO.		ILLINOIS FED. AID PROJECT		



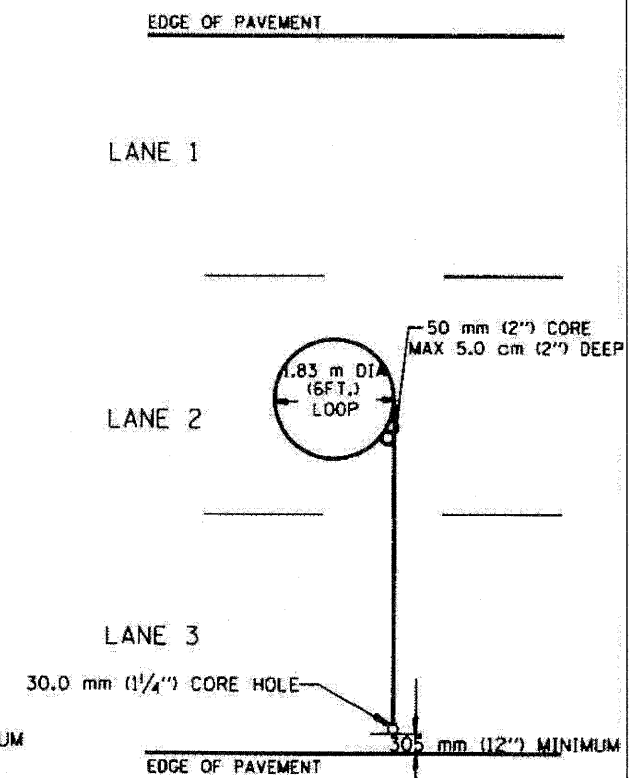
**TYPICAL 1.83 m (6FT.) DIA. INDUCTION LOOP CORE DRILL  
LAYOUT FOR MULTIPLE LANE ROADWAY**



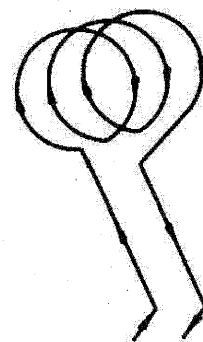
**TYPICAL 1.83 m (6') DIA. INDUCTION LOOP  
LAYOUT FOR LANE 2**



**TYPICAL 1.83 m (6') DIA. INDUCTION LOOP CORE DRILL  
LAYOUT FOR MULTIPLE LANE ROADWAY**



**TYPICAL 1.83 m (6') DIA. INDUCTION LOOP  
LAYOUT FOR LANE 2**



**WIRING DETAILS**

**NOTES**

1. EACH LOOP SHALL BE SPLICED TO A 4-C NO.18 TWISTED SHIELDED LEAD IN WHEN 45 m (150FT.) OR MORE FROM CABINET.
2. LOOPS SHALL BE SPLICED IN HANDHOLES ONLY, OTHERWISE WRITTEN PERMISSION SHALL BE OBTAINED FROM TSC ENGINEER.
3. LOOPS SHALL NOT BE SPLICED IN SERIES.
4. EACH LOOP LEAD IN SHALL BE IDENTIFIED AND PERMANENTLY COLOR CODED IN THE COREHOLE, HANDHOLE & CABINETS THRU WHICH THEY ENTER OR PASS AND TAGGED WITH THE CORRECT NOMENCLATURES.

REVISIONS		ILLINOIS DEPARTMENT OF TRANSPORTATION TRAFFIC SYSTEMS CENTER EXISTING ROUND LOOP INSTALLATION	
NO.	DATE	SCALE	DATE
R.L.	5/94	VERT. NONE	6-22-94
T.E.	8/96	HORIZ.	

**TRAFFIC SYSTEMS CENTER (TY-1TSC-418\*1)**

TRAFFIC SYSTEMS CENTER  
DETAIL SHEETS

FILE NAME =	DESIGNED - GHT	REVISED -
...VppIn_ABC_C2_TS_DET_09.dgn	DRAWN - TMB	REVISED -
USER NAME = tblank	CHECKED - MPM	REVISED -
PLOT DATE = 1/25/2010	DATE - 1/25/10	REVISED -

**benesch**

STATE OF ILLINOIS  
DEPARTMENT OF TRANSPORTATION

SCALE: N.T.S. SHEET NO. 9 OF 16 SHEETS STA. TO STA.

F.A. RTE.	SECTION	COUNTY	TOTAL SHEETS	SHEET NO.
290	13435, ETC., 3838RS-5	COOK	264	241
FED. ROAD DIST. NO.		ILLINOIS FED. AID PROJECT		