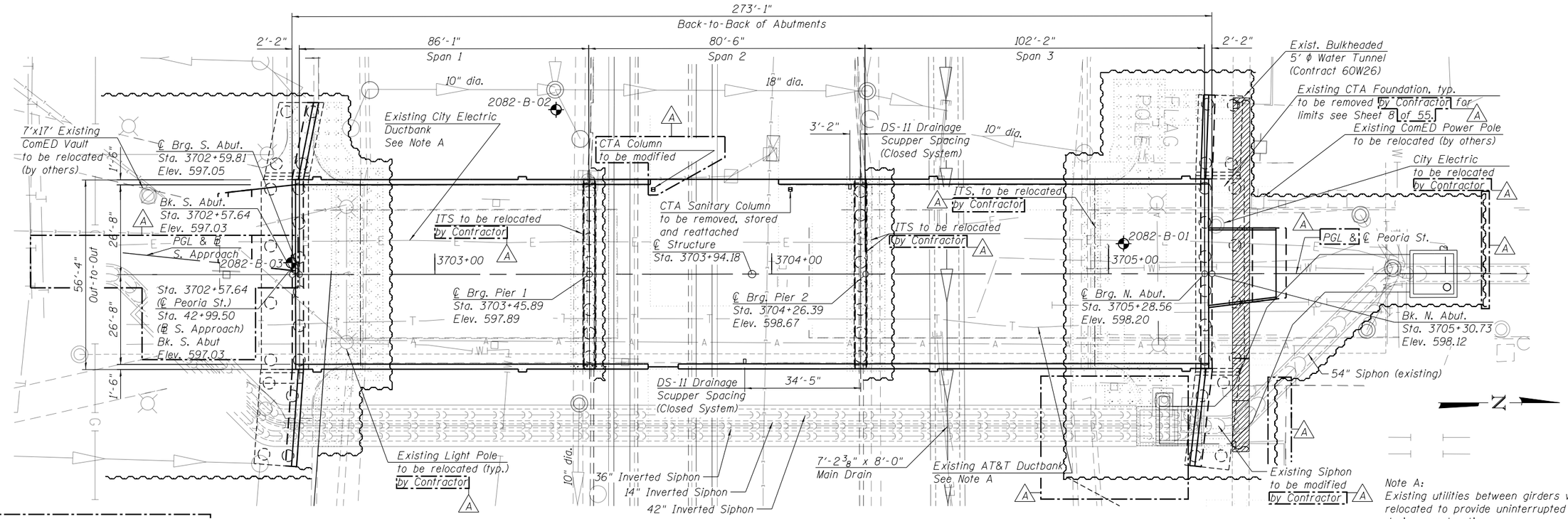

UTILITY PLAN

Note A:
Existing utilities between girders will be relocated to provide uninterrupted service during construction.

For Information Only.
Part of future contract.

Notes:
For ITS Plans see Sheets 130 thru 132 of 356 .
For Siphon Plans see Sheets 71 thru 76 of 356 .
For Lighting Plans see Sheet 118 and 120 of 356.

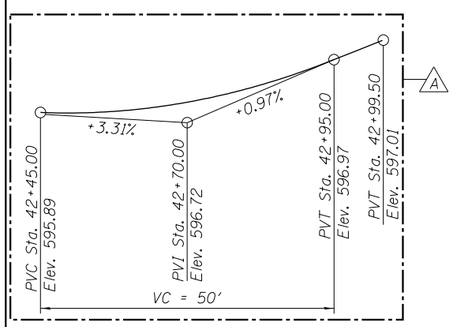

PROFILE GRADE
(Along ℄ S. Approach)

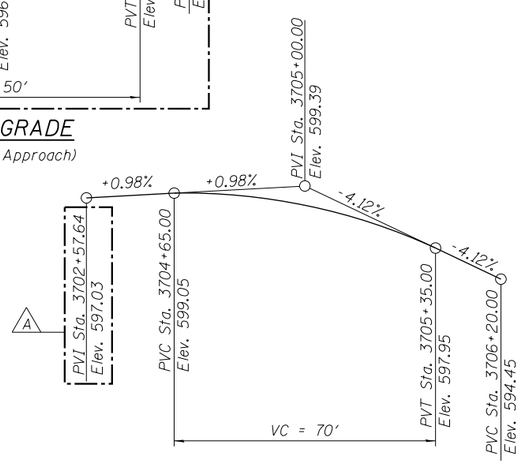

PROFILE GRADE
(Along ℄ Peoria St.)

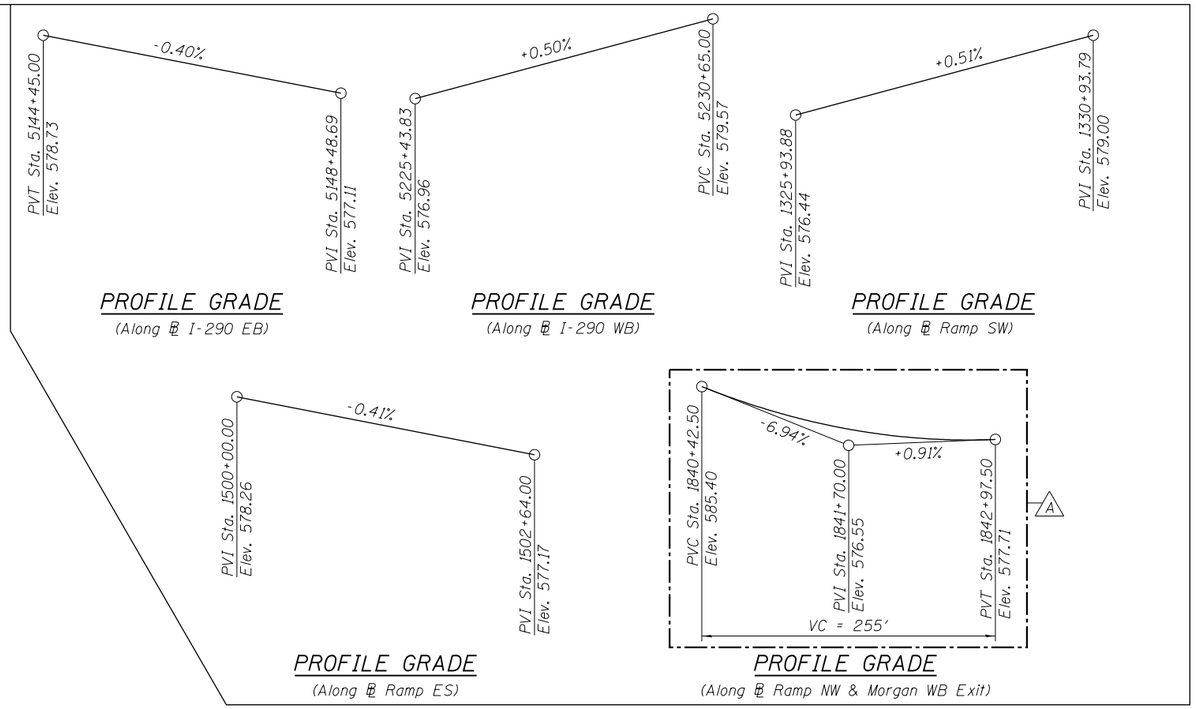

PROFILE GRADE
(Along ℄ I-290 EB)

PROFILE GRADE
(Along ℄ I-290 WB)

PROFILE GRADE
(Along ℄ Ramp SW)

PROFILE GRADE
(Along ℄ Ramp ES)

PROFILE GRADE
(Along ℄ Ramp NW & Morgan WB Exit)

LEGEND:

- Aerial Line — A
- Combined Sewer
- Electric — E
- Storm Sewer
- Telephone — T
- Gas — G
- ITS
- Water — W
- Power Pole
- Light Pole
- Soil Boring
- Bulkhead and area filled with CLSM

TranSystems	USER NAME = BAWitort	DESIGNED KAH	REVISED A 12/18/2013 KAH/MDS	STATE OF ILLINOIS DEPARTMENT OF TRANSPORTATION	GENERAL DATA 2 STRUCTURE NO. 016-1708	MUN	SECTION	COUNTY	TOTAL SHEETS / SHEET NO.
		CHECKED MDS	REVISED			2090	2013-011R	COOK	356 / 135
	PLOT SCALE = 32:0.0037 ':' / in.	DRAWN RLS	REVISED					CONTRACT NO. 60W29	
	PLOT DATE = 12/19/2013	CHECKED MDS	REVISED		SHEET NO. 3 OF 55 SHEETS			ILLINOIS FED. AID PROJECT	

10:31:00 AM
016170B 60W29-S003-GenNote_2.dgn