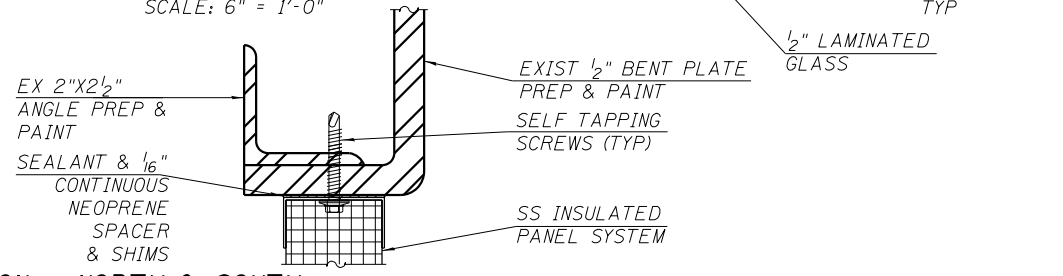
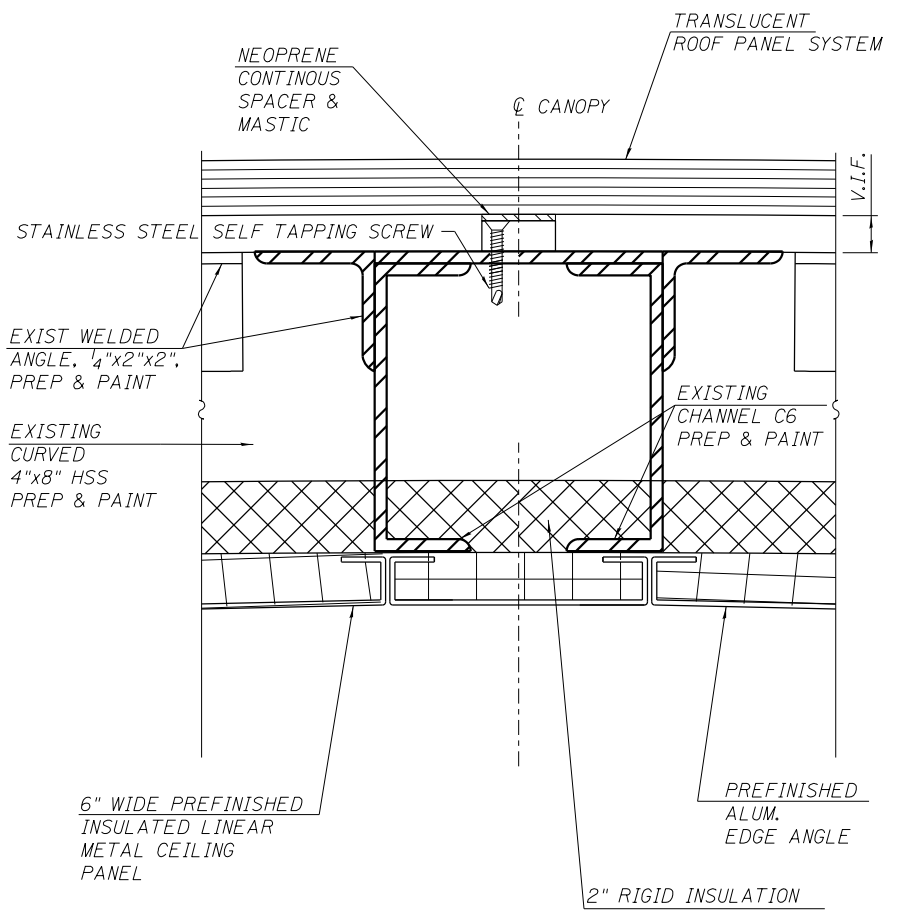


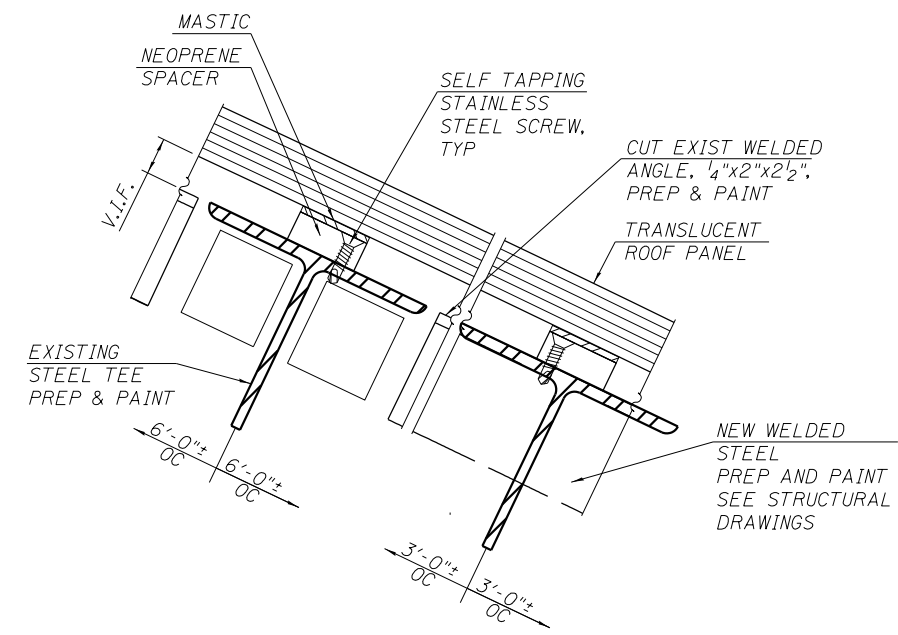
37 SECTION - NORTH & SOUTH
SCALE: 6" = 1'-0"



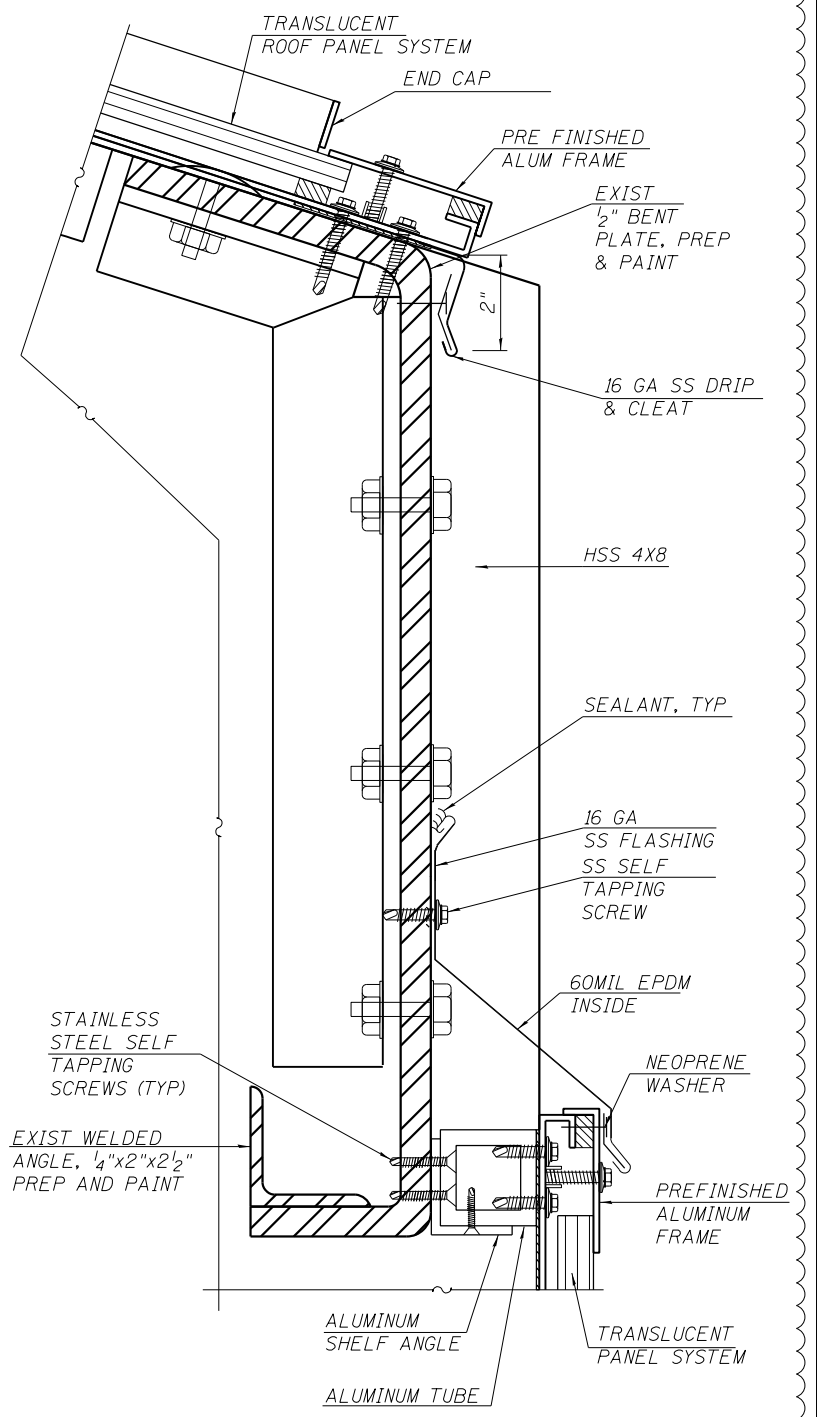
37A SECTION - NORTH & SOUTH
SCALE: 6" = 1'-0"



38 SECTION: ROOF RIDGE
SCALE: 6" = 1'-0"



39 SECTION: ROOF
SCALE: 6" = 1'-0"



40 SECTION - NORTH & SOUTH
SCALE: 6" = 1'-0"



4/3/2014 3:43 PM 0161708-60W29-A-605.dgn



USER NAME = whbruce	DESIGNED - WHB	REVISED - 1/20/2014
CHECKED - CRR	REVISIONS	
PLOT SCALE = 4:0.0000 Ins/in / in.	DRAWN - WHB	REVISIONS
PLOT DATE = 1/20/2014	CHECKED - CRR	REVISIONS

STATE OF ILLINOIS
DEPARTMENT OF TRANSPORTATION

PEORIA STREET STATION
STATION DETAILS

SHEET NO. A-605 OF 117 SHEETS

MUN	SECTION	COUNTY	TOTAL SHEETS	SHEET NO.
2090	2013-011R	COOK	356	252
CONTRACT NO. 60W29			ILLINOIS FED. AID PROJECT FED. AID PROJECT	