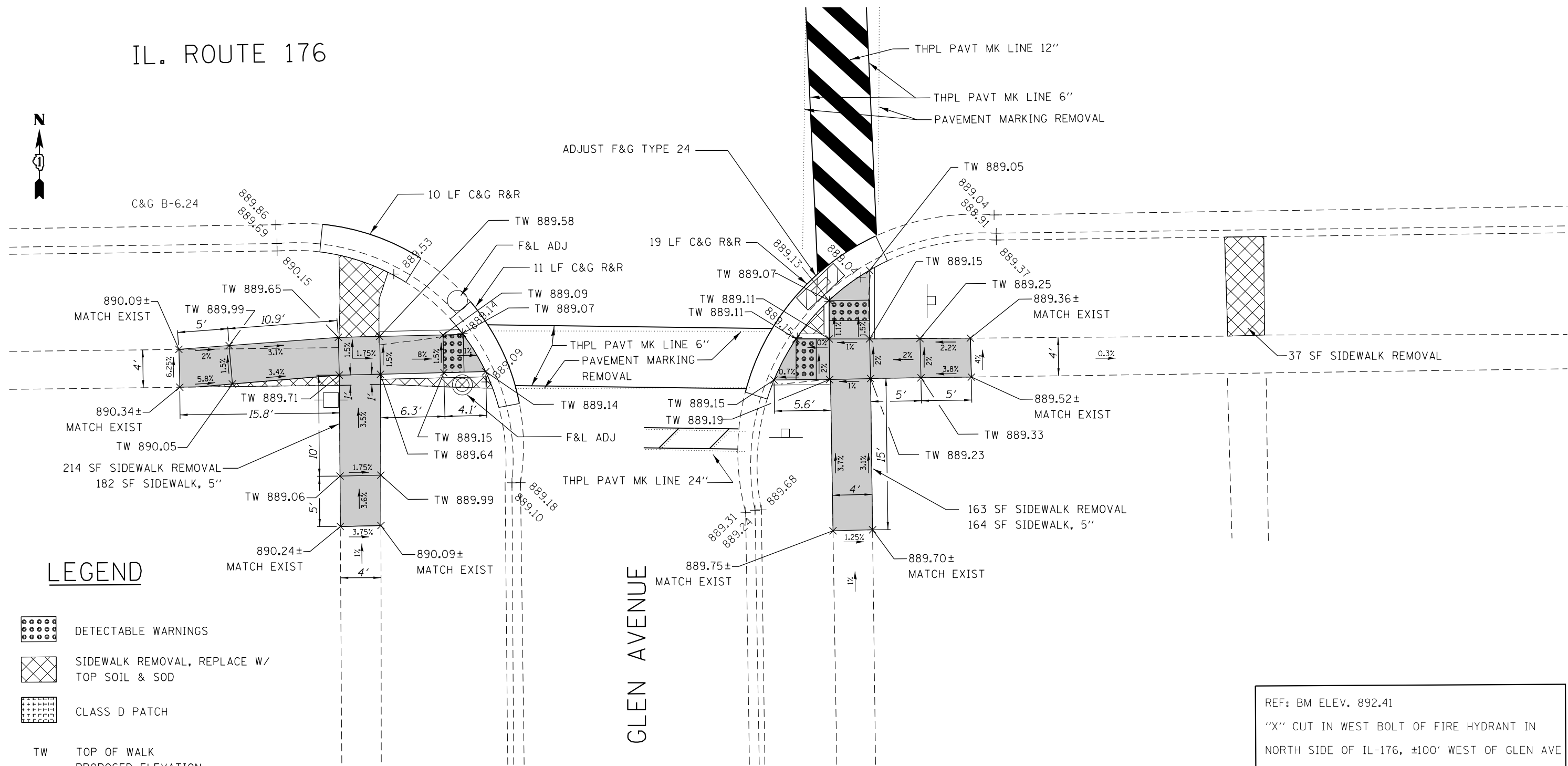





IL. ROUTE 176



SEE LORRAINE DRIVE
FOR CONTINUATION
OF CROSSWALK



LEGEND

-  DETECTABLE WARNINGS
-  SIDEWALK REMOVAL, REPLACE W/
TOP SOIL & SOD
-  CLASS D PATCH

TW TOP OF WALK
PROPOSED ELEVATION

REF: BM ELEV. 892.41
"X" CUT IN WEST BOLT OF FIRE HYDRANT IN
NORTH SIDE OF IL-176, ±100' WEST OF GLEN AVE

FILE NAME =	USER NAME = PencePL	DESIGNED -	REVISED -	PLP	01/16/2014
Default	14-sh1-CrystalLake.dgn	DRAWN -	REVISED -		
	PLOT SCALE = 10.0000' / in.	CHECKED -	REVISED -		
	PLOT DATE = 1/22/2014	DATE -	REVISED -		

STATE OF ILLINOIS
DEPARTMENT OF TRANSPORTATION

ROADWAY PLAN - IL 176 (US 14 TO IL 31)
AT GLEN /LORRAINE (SOUTH)

SCALE: 1:5 SHEET OF SHEETS STA. TO STA.

F.A. RTE.	SECTION	COUNTY	TOTAL SHEETS	SHEET NO.
VAR	2013-0581	MCHENRY	58	19
CONTRACT NO. 60X36			ILLINOIS FED. AID PROJECT	