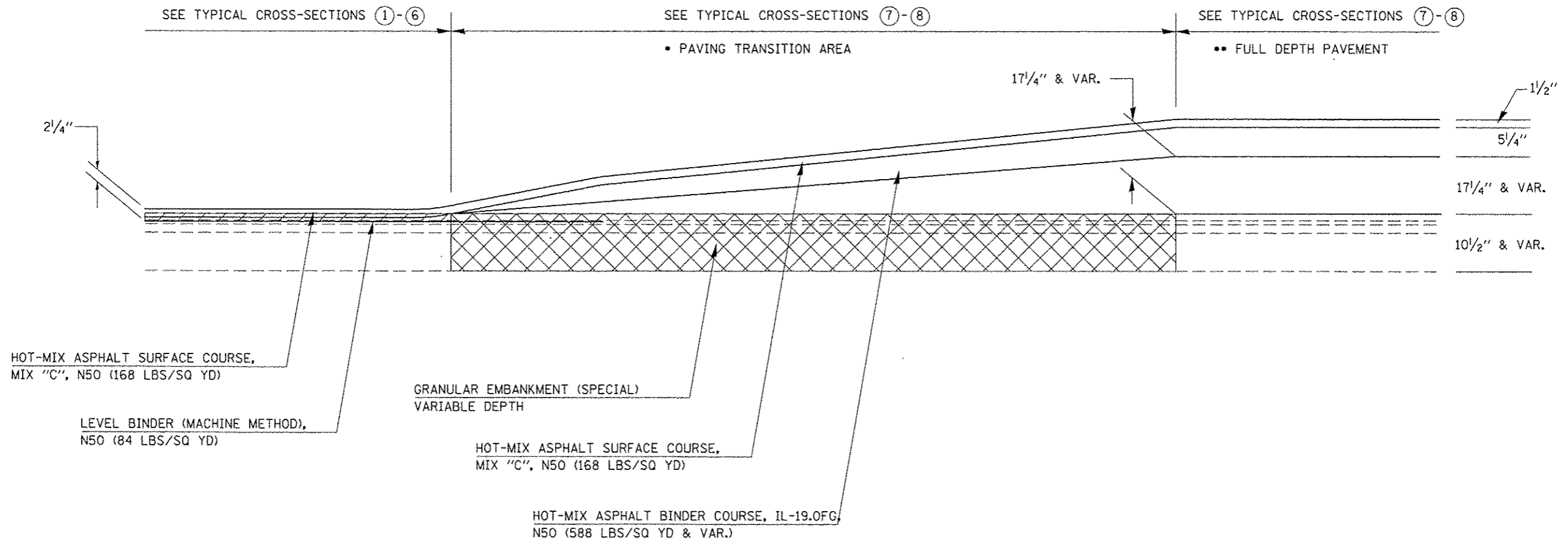




DETAIL OF MAINLINE PAVING TRANSITION

- STATION 117+00.00 TO STATION 119+75.00
- STATION 167+00.00 TO STATION 168+50.00
- STATION 119+75.00 TO STATION 167+00.00



 HMA SURFACE REMOVAL 1 1/2"
  PAVEMENT REMOVAL

FILE NAME c:\pwwork\pwwork\ceerlock_jd\0120316\0570663-sh1-detail.dgn	USER NAME ceerlock_jd	DESIGNED JMS	REVISED -	STATE OF ILLINOIS DEPARTMENT OF TRANSPORTATION	DETAIL OF PAVNG TRANSITION RAISING OF ROADWAY		SECTION (2X,3)RS-3 & 2RS-4	COUNTY CHAMPAIGN	TOTAL SHEETS 551	SHEET NO. 246
	PLOT SCALE = 48.0000 / in.	CHECKED -	DATE 062911		REVISED -	SCALE: NONE	SHEET NO. 1 OF 1 SHEETS	STA.	TO STA.	F.A.U. 7152 & F.A.S. 1512 CONTRACT NO. 70663 ILLINOIS FED. AID PROJECT