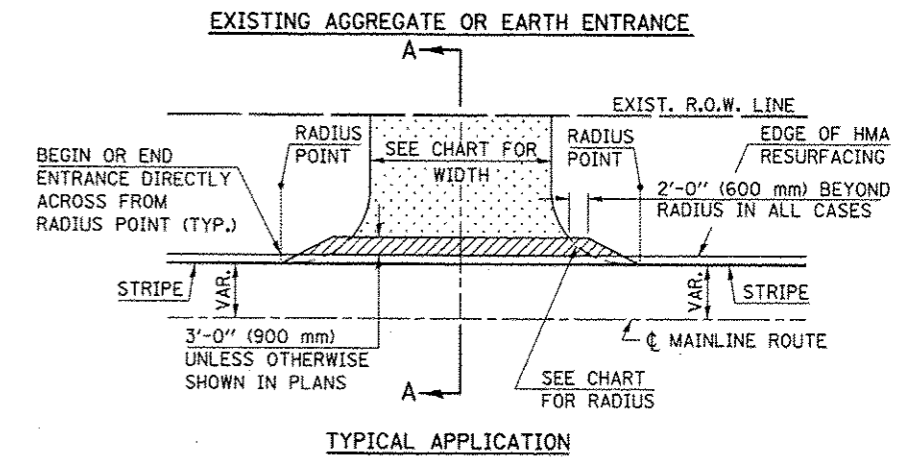
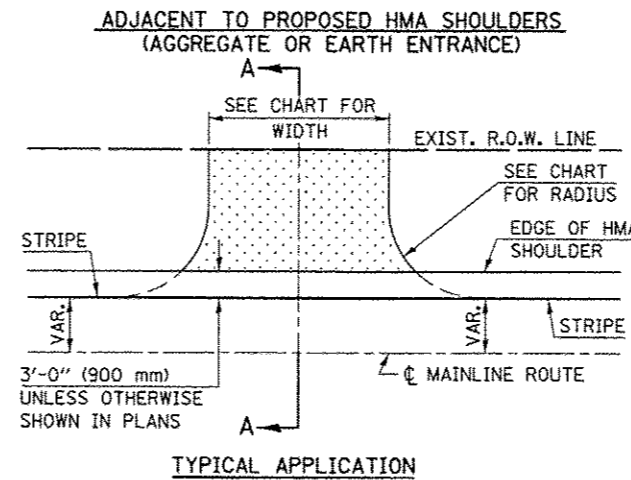
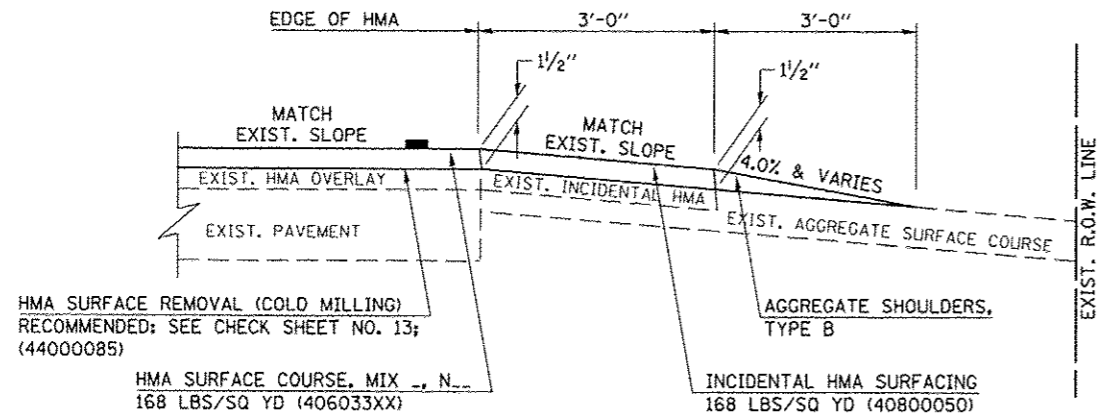


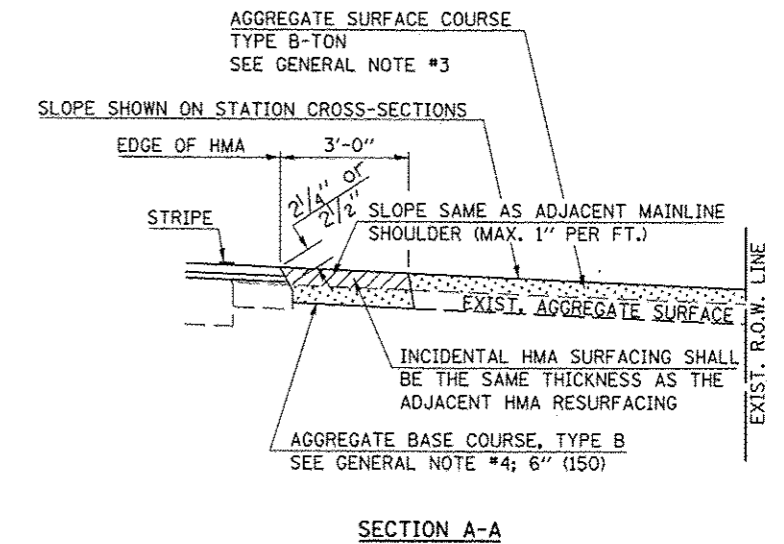
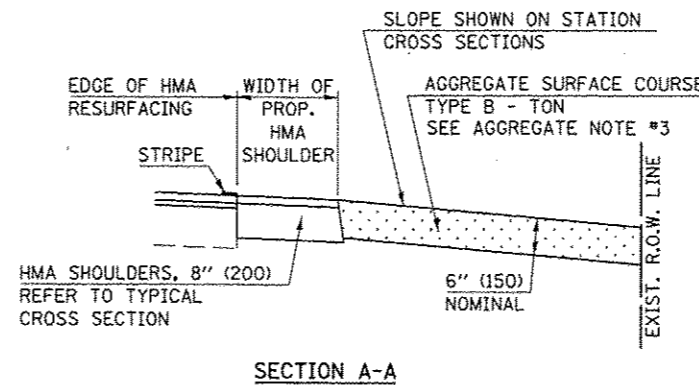
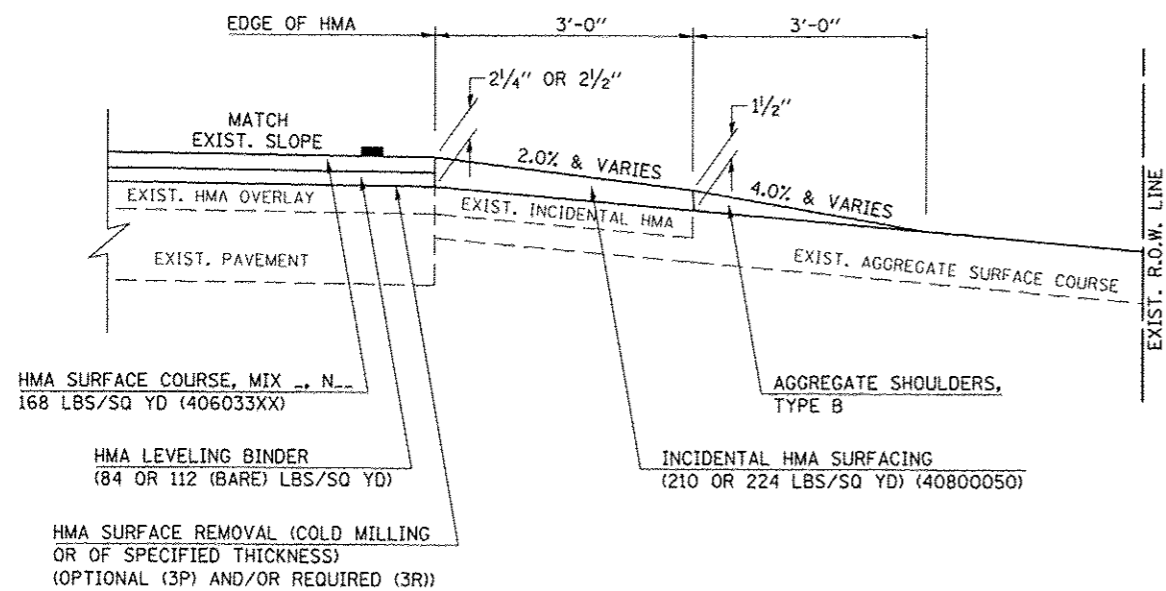
**PROJECTS WITHOUT RECONSTRUCTION**  
 ("3R" WITHOUT RECONSTRUCTION, 3P, SMART AND CM)

**PROJECTS WITH RECONSTRUCTION**  
 ("3R" IMPROVEMENTS AND SMART/3P "SPOT" LOCATIONS)

**S.M.A.R.T. IMPROVEMENTS**  
 (POLICY RESURFACING; BDE 53-4.03; 1 1/2")



**"3P" OR "3R" IMPROVEMENTS**  
 (POLICY RESURFACING; BDE 53-4.02; 2 1/4" OR 2 1/2" ON BARE CONCRETE)



Note: All dimensions are in INCHES (millimeters) unless otherwise shown.

**DISTRICT 5 DETAIL NO. 40800050A**

FILE NAME : c:\pwork\spidat\aarlock\jd0120716\70663-sht-detail.dgn	USER NAME : aarlockjd	DESIGNED -	REVISED - 12/01/06 TJB
PLOT SCALE = 40.0000' / in.		DRAWN -	REVISED - 09/21/07 KAG
PLOT DATE = 10/10/2013		CHECKED -	REVISED - 04/30/08 KJT
		DATE -	REVISED -

STATE OF ILLINOIS  
 DEPARTMENT OF TRANSPORTATION

FIELD ENTRANCES (NONCOMMERCIAL RURAL)

SCALE: NA SHEET NO. 1 OF 2 SHEETS STA. TO STA.

F.A.U. RTE.	SECTION	COUNTY	TOTAL SHEETS	SHEET NO.
• F.A.U. 7152 & F.A.S. 1512	12X, 31RS-3 & 2RS-4	CHAMPAIGN	561	253
FED. ROAD DIST. NO. ILLINOIS FED. AID PROJECT CONTRACT NO. 70663				