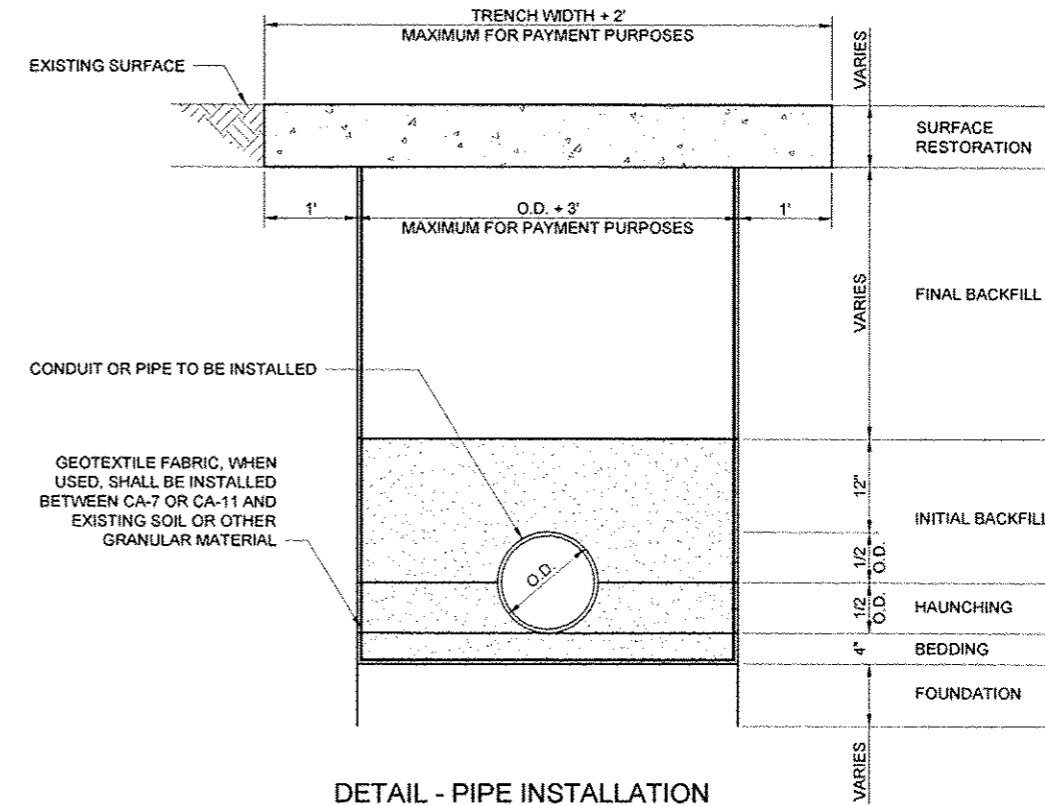


PIPE INSTALLATION - THERMOPLASTIC PIPE AND CMP						
BACKFILL METHOD	DESCRIPTION	FOUNDATION	BEDDING & HAUNCHING	INITIAL BACKFILL	FINAL BACKFILL	SURFACE RESTORATION
1	YARDS AND UNIMPROVED AREAS	ONLY WHEN SPECIFIED	SELECT GRANULAR MATERIAL	SELECT GRANULAR MATERIAL	SELECT EXCAVATED MATERIAL	6" TOPSOIL ROUNDED TO COMPENSATE FOR SETTLEMENT
2	AGGREGATE SURFACES	ONLY WHEN SPECIFIED	SELECT GRANULAR MATERIAL	SELECT GRANULAR MATERIAL	SELECT GRANULAR MATERIAL	AGGREGATE BASE COURSE, TY B, 8" MIN.
3	UNDER EXISTING UTILITIES OR STRUCTURES	ONLY WHEN SPECIFIED	SELECT GRANULAR MATERIAL	SELECT GRANULAR MATERIAL	SELECT GRANULAR MATERIAL	12" TOPSOIL ROUNDED TO COMPENSATE FOR SETTLEMENT
4	CONCRETE PAVEMENT	ONLY WHEN SPECIFIED	SELECT GRANULAR MATERIAL	SELECT GRANULAR MATERIAL	SELECT GRANULAR MATERIAL	PCC PAVEMENT, 8" MIN. ON AGGREGATE BASE COURSE, TY B, 4" MIN.
5	BITUMINOUS PAVEMENT (INCL. OIL & CHIP)	ONLY WHEN SPECIFIED	SELECT GRANULAR MATERIAL	SELECT GRANULAR MATERIAL	SELECT GRANULAR MATERIAL	3" BINDER COURSE (1ST LIFT), 3" BINDER COURSE (2ND LIFT), AND 1 1/2" SURFACE COURSE (3RD LIFT) ON AGGREGATE BASE COURSE, TY B, 8" MIN.
6	CULTIVATED FIELD	ONLY WHEN SPECIFIED	SELECT GRANULAR MATERIAL	SELECT GRANULAR MATERIAL	SELECT EXCAVATED MATERIAL	12" TOPSOIL ROUNDED TO COMPENSATE FOR SETTLEMENT
7	WITHIN 2-FEET OF PAVED AREA INCLUDING STREETS, SIDEWALKS, CURBS, GUTTERS, SHOULDERS, AND SIDEWALKS	ONLY WHEN SPECIFIED	SELECT GRANULAR MATERIAL	SELECT GRANULAR MATERIAL	SELECT GRANULAR MATERIAL	AGGREGATE BASE COURSE, TY B, 8" MIN.
8	CONCRETE DRIVEWAY OR SIDEWALK	ONLY WHEN SPECIFIED	SELECT GRANULAR MATERIAL	SELECT GRANULAR MATERIAL	SELECT GRANULAR MATERIAL	PCC PAVEMENT (4" MIN. SIDEWALK OR 6" MIN. DRIVEWAY) ON AGGREGATE BASE COURSE, TY B, 6" MIN.
9	BITUMINOUS DRIVEWAY (INCL. OIL & CHIP) OR SIDEWALK	ONLY WHEN SPECIFIED	SELECT GRANULAR MATERIAL	SELECT GRANULAR MATERIAL	SELECT GRANULAR MATERIAL	3" BINDER COURSE (1ST LIFT), AND 1 1/2" SURFACE COURSE (2ND LIFT) ON AGGREGATE BASE COURSE, TY B, 6" MIN.
FLOWABLE FILL	WHEN SPECIFIED OR SUBSTITUTED	ONLY WHEN SPECIFIED	SELECT GRANULAR MATERIAL	SELECT GRANULAR MATERIAL	CLSM IDOT MIX #1	APPLICABLE METHOD 2, 4, 5, 7, 8, OR 9



DETAIL - PIPE INSTALLATION

PIPE INSTALLATION - RIGID PIPE						
BACKFILL METHOD	DESCRIPTION	FOUNDATION	BEDDING & HAUNCHING	INITIAL BACKFILL	FINAL BACKFILL	SURFACE RESTORATION
1	YARDS AND UNIMPROVED AREAS	ONLY WHEN SPECIFIED	SELECT GRANULAR MATERIAL	SELECT EXCAVATED MATERIAL	SELECT EXCAVATED MATERIAL	12" TOPSOIL ROUNDED TO COMPENSATE FOR SETTLEMENT
2	AGGREGATE SURFACES	ONLY WHEN SPECIFIED	SELECT GRANULAR MATERIAL	SELECT GRANULAR MATERIAL	SELECT GRANULAR MATERIAL	AGGREGATE BASE COURSE, TY B, 8" MIN.
3	UNDER EXISTING UTILITIES OR STRUCTURES	ONLY WHEN SPECIFIED	SELECT GRANULAR MATERIAL	SELECT GRANULAR MATERIAL	SELECT GRANULAR MATERIAL	12" TOPSOIL ROUNDED TO COMPENSATE FOR SETTLEMENT
4	CONCRETE PAVEMENT	ONLY WHEN SPECIFIED	SELECT GRANULAR MATERIAL	SELECT GRANULAR MATERIAL	SELECT GRANULAR MATERIAL	PCC PAVEMENT, 8" MIN. ON AGGREGATE BASE COURSE, TY B, 4" MIN.
5	BITUMINOUS PAVEMENT (INCL. OIL & CHIP)	ONLY WHEN SPECIFIED	SELECT GRANULAR MATERIAL	SELECT GRANULAR MATERIAL	SELECT GRANULAR MATERIAL	3" BINDER COURSE (1ST LIFT), 3" BINDER COURSE (2ND LIFT), AND 1 1/2" SURFACE COURSE (3RD LIFT) ON AGGREGATE BASE COURSE, TY B, 8" MIN.
6	CULTIVATED FIELD	ONLY WHEN SPECIFIED	SELECT GRANULAR MATERIAL	SELECT EXCAVATED MATERIAL	SELECT EXCAVATED MATERIAL	12" TOPSOIL ROUNDED TO COMPENSATE FOR SETTLEMENT
7	WITHIN 2-FEET OF PAVED AREA INCLUDING STREETS, SIDEWALKS, CURBS, GUTTERS, SHOULDERS, AND SIDEWALKS	ONLY WHEN SPECIFIED	SELECT GRANULAR MATERIAL	SELECT GRANULAR MATERIAL	SELECT GRANULAR MATERIAL	AGGREGATE BASE COURSE, TY B, 8" MIN.
8	CONCRETE DRIVEWAY OR SIDEWALK	ONLY WHEN SPECIFIED	SELECT GRANULAR MATERIAL	SELECT GRANULAR MATERIAL	SELECT GRANULAR MATERIAL	PCC PAVEMENT (4" MIN. SIDEWALK OR 6" MIN. DRIVEWAY) ON AGGREGATE BASE COURSE, TY B, 6" MIN.
9	BITUMINOUS DRIVEWAY OR SIDEWALK	ONLY WHEN SPECIFIED	SELECT GRANULAR MATERIAL	SELECT GRANULAR MATERIAL	SELECT GRANULAR MATERIAL	3" BINDER COURSE (1ST LIFT), AND 1 1/2" SURFACE COURSE (2ND LIFT) ON AGGREGATE BASE COURSE, TY B, 6" MIN.
FLOWABLE FILL	WHEN SPECIFIED OR SUBSTITUTED	ONLY WHEN SPECIFIED	SELECT GRANULAR MATERIAL	CLSM IDOT MIX #1	CLSM IDOT MIX #1	APPLICABLE METHOD 2, 4, 5, 7, 8, OR 9

GENERAL NOTES:

- UNLESS OTHERWISE SPECIFIED ELSEWHERE ON THE PLANS, WATER MAINS, SANITARY SEWERS, STORM SEWERS, AND FORCE MAINS SHALL BE INSTALLED AS SHOWN ON THIS SHEET.
- SELECT GRANULAR MATERIAL SHALL BE IDOT GRADATION CA-6, CA-9, CA-10, CA-18, FA-1, FA-2, FA-5, FA-6, FA-10, AND/OR FA-21.
- IDOT GRADATION CA-7 AND/OR CA-11 MAY BE USED AS SELECT GRANULAR MATERIAL WITH THE ENGINEER'S PRIOR WRITTEN APPROVAL. GRADATION CA-7 AND/OR CA-11 SHALL BE WRAPPED IN NON-WOVEN GEOTEXTILE FABRIC FOR GROUND STABILIZATION MEETING ARTICLE 1080.02 OF IDOT STANDARD SPECIFICATIONS FOR ROAD AND BRIDGE CONSTRUCTION.
- FOUNDATION, BEDDING, HAUNCHING, INITIAL BACKFILL, AND FINAL BACKFILL MATERIALS SHALL BE PLACED IN LIFTS NOT EXCEEDING 8-INCHES LOOSE MEASURE AND COMPACTED. COMPACTION REQUIREMENTS SHALL BE 95% STANDARD PROCTOR DENSITY FOR ALL BACKFILL MATERIALS AND METHODS EXCEPT METHOD 1 AND 6. COMPACTION REQUIREMENTS FOR BACKFILL METHOD 1 AND 6 SHALL BE 85% STANDARD PROCTOR DENSITY.
- UNLESS OTHERWISE SPECIFIED ELSEWHERE ON THE PLANS, CONTRACTOR SHALL ENGAGE AN INDEPENDENT TESTING LABORATORY TO PERFORM COMPACTION TESTS FOR ALL BACKFILL METHODS EXCEPT METHOD 1 AND 6. TESTING FREQUENCY SHALL BE ONE TEST PER LIFT PER 100-FEET UNLESS OTHERWISE SPECIFIED ELSEWHERE ON THE PLANS. COMPACTION TESTS FOR CA-7 AND CA-11 SELECT GRANULAR MATERIAL WILL NOT BE REQUIRED.
- SELECT EXCAVATED MATERIAL MAY BE USED IN LIEU OF SELECT GRANULAR MATERIAL FOR BEDDING, HAUNCHING, INITIAL BACKFILL, AND/OR FINAL BACKFILL WITH THE ENGINEER'S PRIOR WRITTEN APPROVAL. ENGINEER WILL REQUIRE FIELD COMPACTION TESTING AT AN INTERVAL HE WILL DETERMINE SUITABLE FOR EXPECTED FIELD CONDITIONS AT NO ADDITIONAL COMPENSATION.
- SELECT GRANULAR MATERIAL FOR BEDDING AND HAUNCHING IS NOT REQUIRED FOR WATER MAIN AND FORCE MAIN WHEN RIGID PIPE MATERIALS ARE USED.
- DRAIN TILES ENCOUNTERED WITHIN THE PIPE TRENCH SHALL BE TEMPORARILY SUPPORTED AND PROTECTED OR REMOVED AND REPLACED. IF REMOVED AND REPLACED, THE DRAIN TILE SHALL BE REPLACED WITH PVC SDR 35 PIPE OF EQUIVALENT INSIDE DIAMETER. NO ADDITIONAL COMPENSATION WILL BE RECOMMENDED BY THE ENGINEER FOR ENCOUNTERED DRAIN TILES LESS THAN 12-INCHES IN DIAMETER.
- INFORM THE ENGINEER IF GREATER THAN 20 LINEAL FEET OF REMOVAL AND REPLACEMENT OF AN INDIVIDUAL DRAIN TILE IS NECESSARY AS THE RESULT OF THAT DRAIN TILE ENCOUNTERED AT AN ABNORMALLY ACUTE CROSSING ANGLE OR PARALLEL ALIGNMENT TO THE PIPE BEING INSTALLED.

Foth
Foth Infrastructure & Environment, LLC
 1610 Broadmoor Drive
 Champaign, IL 61821
 Phone: 217-352-4100 Fax: 217-352-0066
 Illinois Professional Design Firm No. 184-024913

REUSE OF DOCUMENTS
 THIS DOCUMENT HAS BEEN REUSED WITHOUT THE WRITTEN APPROVAL OF FOTH INFRASTRUCTURE AND ENVIRONMENT, LLC. UNAPPROVED USE IS THE SOLE RESPONSIBILITY OF THE UNAUTHORIZED USER.

ROUTE 150 WATERMAIN RELOCATION
 BETWEEN URBANA AND ST. JOSEPH
 ILLINOIS AMERICAN WATER COMPANY
 IDOT CONTRACT NO. 70863

CHAMPAIGN COUNTY URBANA, ILLINOIS

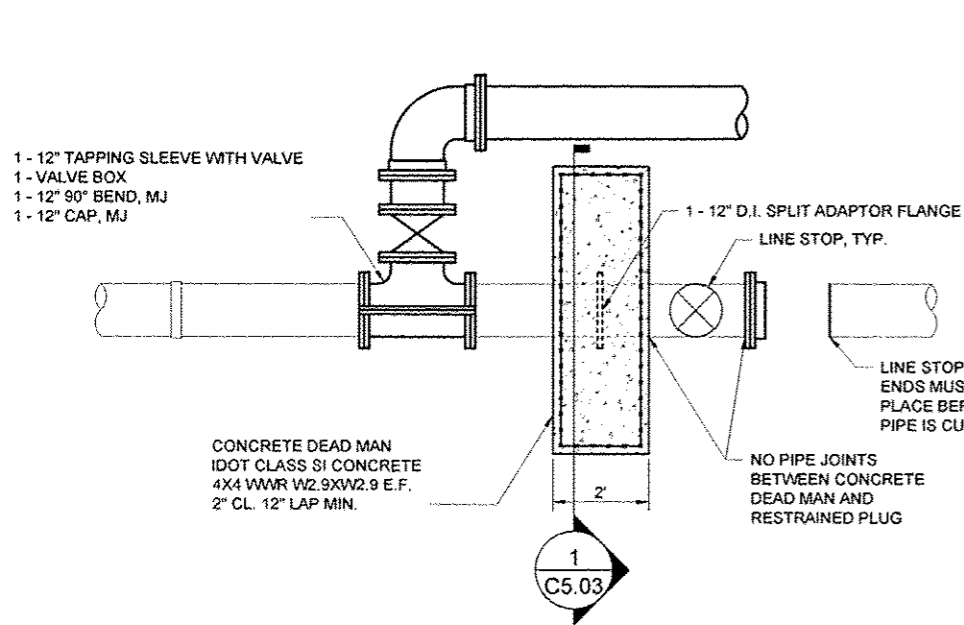
NO.	DATE	DESCRIPTION	RECORD DRAWING OF COMPLETED CONSTRUCTION BY	RECORD DRAWINGS OF COMPLETED CONSTRUCTION CONFORMING TO CONTRACTOR AND/OR OWNERS RECORDS. DATE

Date of Preparation: July 17, 2013

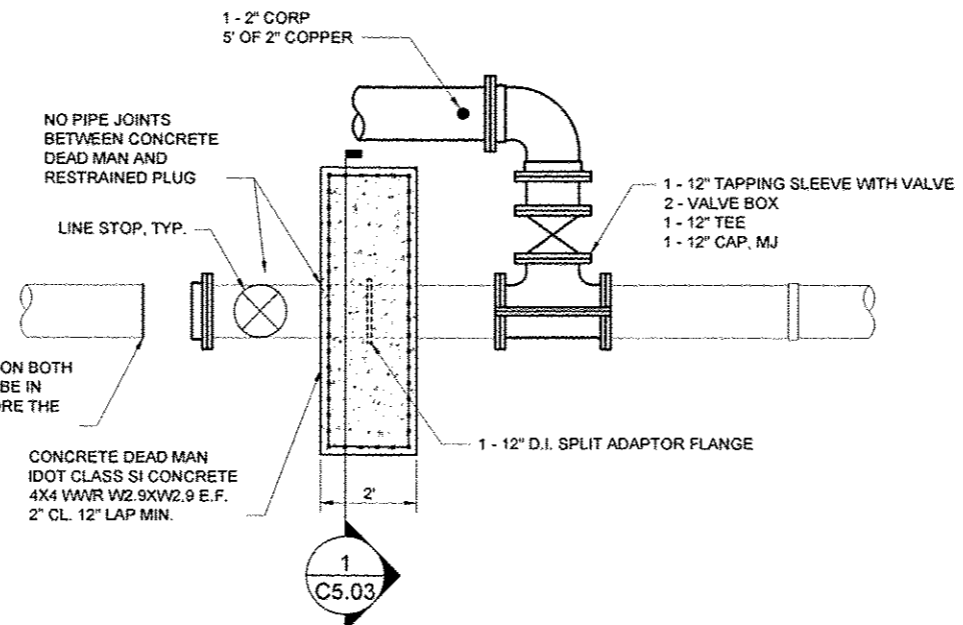
	BY	DATE
SURVEYED	FOTH	07-13-2013
DRAWN	WKH	07-17-2013
DESIGNED	MAJ	07-17-2013
CHECKED	MAJ	07-17-2013

BACKFILL DETAILS

PROJECT ID: 11013
C5.02
 SHEET 28 OF 29

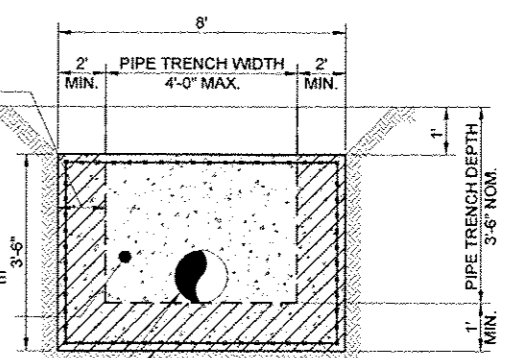


1
C5.03
DETAIL - EXISTING PIPE CONNECTION, TYPE I

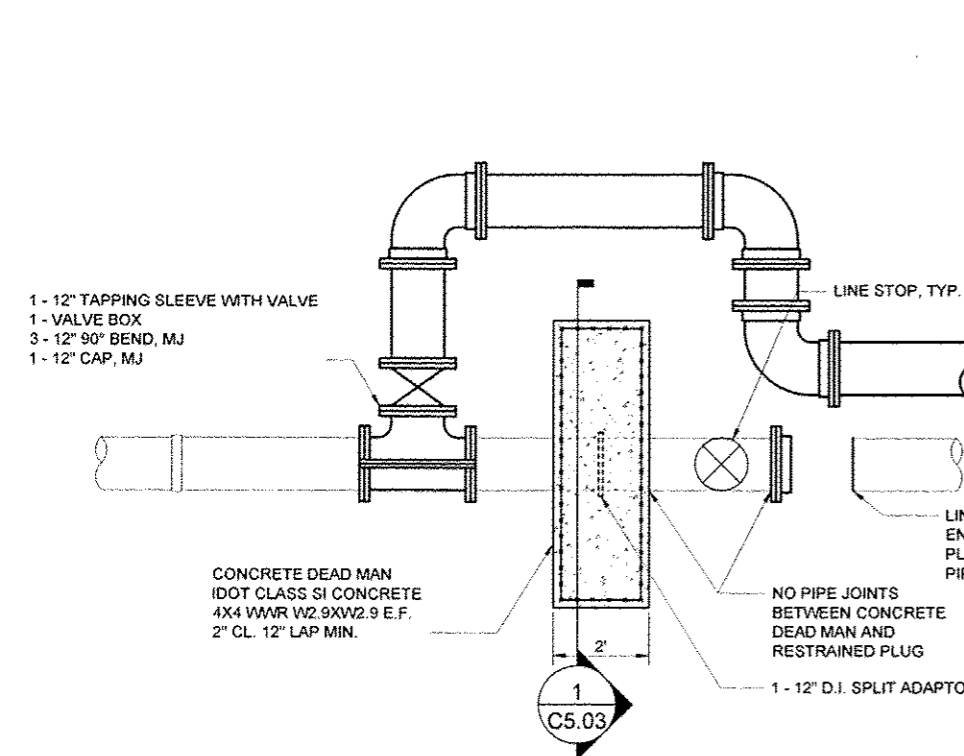


2
C5.03
DETAIL - EXISTING PIPE CONNECTION, TYPE II

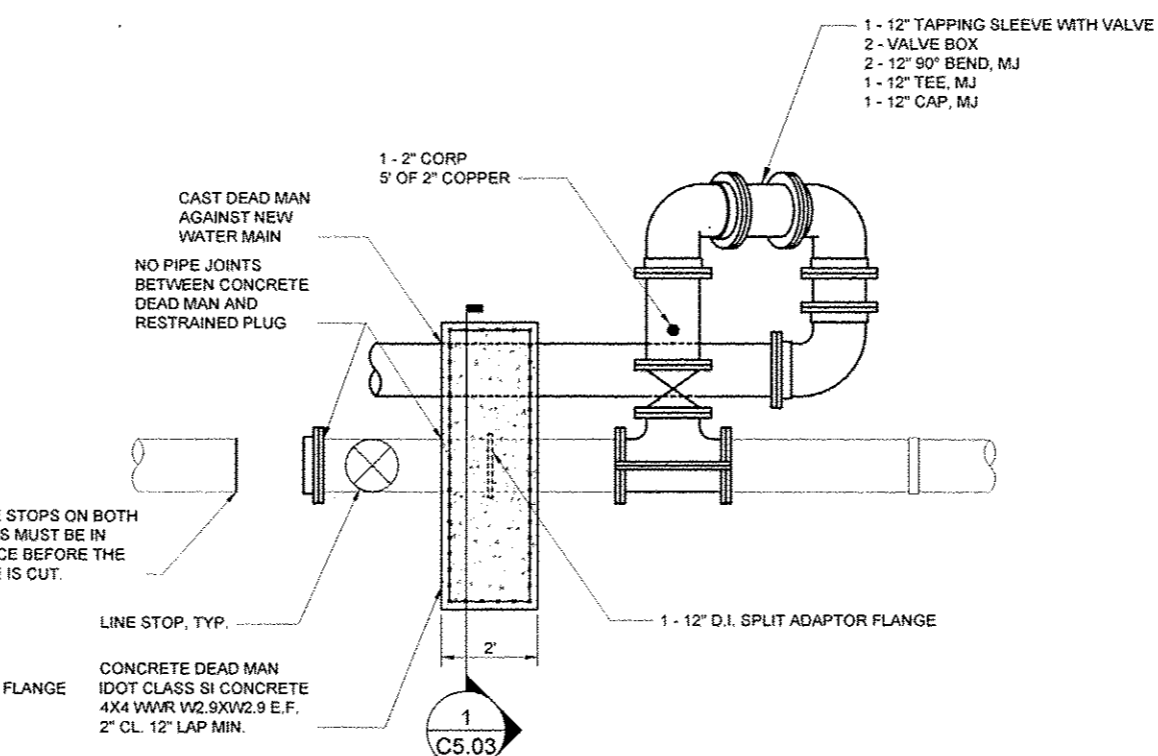
THIS PORTION OF THE CONCRETE DEAD MAN SHALL REMAIN EMBEDDED IN UNDISTURBED SOIL OR COMPACTED BACKFILL. ALLOWABLE BEARING PRESSURE OF UNDISTURBED SOIL OR COMPACTED BACKFILL SHALL EXCEED 1,000 PSF.



1
C5.03
SECTION - CONCRETE DEAD MAN



3
C5.03
DETAIL - EXISTING PIPE CONNECTION, TYPE III



4
C5.03
DETAIL - EXISTING PIPE CONNECTION, TYPE IV

- NOTES:**
- ALL NEW PIPE AND FITTINGS SHALL BE RESTRAINED JOINT AS REQUIRED BY SHEET C5.01.
 - ONCE THE NEW WATER MAIN IS INSTALLED AND IN SERVICE, EXCAVATE AS NECESSARY TO INSTALL THE CONCRETE DEAD MAN IN UNDISTURBED SOIL. IF THE CONCRETE DEAD MAN WILL BE INSTALLED IN A PORTION OF THE PIPE TRENCH FOR THE NEW WATER MAIN, THEN THE PIPE TRENCH SHALL BE BACKFILLED WITH NATIVE MATERIAL TO 95% STANDARD PROCTOR DENSITY.
 - INSTALL THE SPLIT ADAPTOR FLANGE ON THE EXISTING PIPE AND INSTALL THE WIRE MESH CAGE ON ALL 6 EXPOSED FACES.
 - POUR THE CONCRETE DEAD MAN AND ALLOW TO CURE UNTIL A STRENGTH TEST SHOWS A MINIMUM OF 100% STRENGTH GAIN (3,500 PSI).
 - EXCAVATE A TRENCH STARTING AT THE CONCRETE DEAD MAN AND ENDING AT THE PLANNED LOCATION OF THE CAP. THE TRENCH DIMENSIONS SHALL CONFORM TO SECTION 1 ON THIS SHEET. VERIFY THERE ARE NO PIPE JOINTS BETWEEN THE DEAD MAN AND THE PLANNED LOCATION OF THE CAP. IF A PIPE JOINT IS ENCOUNTERED, INSTALL A RESTRAINT HARNESS ON THE PIPE JOINT, EBAA IRON SERIES 1100HD, OR EQUIVALENT.
 - REPEAT THE PROCEDURE FOR THE OTHER END OF THE PIPE SECTION TO BE CAPPED.
 - WHEN THE DEAD MAN ARE INSTALLED, THE PIPES TO BE CAPPED ARE EXPOSED, AND ALL PIPE JOINTS ARE RESTRAINED AS NECESSARY, LINE STOPS SHALL BE INSTALLED TO ALLOW THE EXISTING MAIN TO BE CUT AND CAPPED WITHOUT A LOSS OF SERVICE TO ST. JOSEPH.
 - ONCE THE LINE STOPS ARE IN PLACE, THE EXISTING MAIN MAY BE CUT AND THE CAPS INSTALLED. THE EXISTING MAIN NO LONGER IN SERVICE SHALL BE REMOVED DURING EARTHWORK OPERATIONS.
 - WHEN THE CAPS ARE INSTALLED, THE LINE STOP MAY BE REMOVED AND ALL EXCAVATIONS BACKFILLED. THE DEAD MAN SHALL REMAIN IN PLACE.

NO.	BY	DATE	DESCRIPTION

RECORD DRAWING OF COMPLETED CONSTRUCTION BY
RECORD DRAWINGS OF COMPLETED CONSTRUCTION
CONFORMING TO CONTRACTOR AND/OR OWNERS RECORDS
BY DATE

Date of Preparation: July 17, 2013

BY	DATE
SURVEYED FOTH	07-13-2013
DRAWN WKH	07-17-2013
DESIGNED MAJ	07-17-2013
CHECKED MAJ	07-17-2013

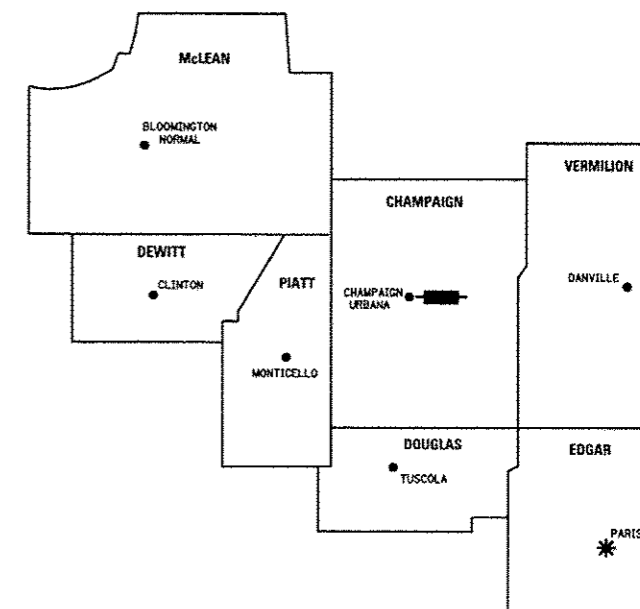
STATE OF ILLINOIS
DEPARTMENT OF TRANSPORTATION
DIVISION OF HIGHWAYS
RIGHT OF WAY PLANS
FOR PROPOSED
FEDERAL AID HIGHWAY

FAU 7152 & FAS 1512 (US 150)
 SECTION (2X,3)RS-3 & 2RS-4
 JOB R-95-073-10
 CHAMPAIGN COUNTY

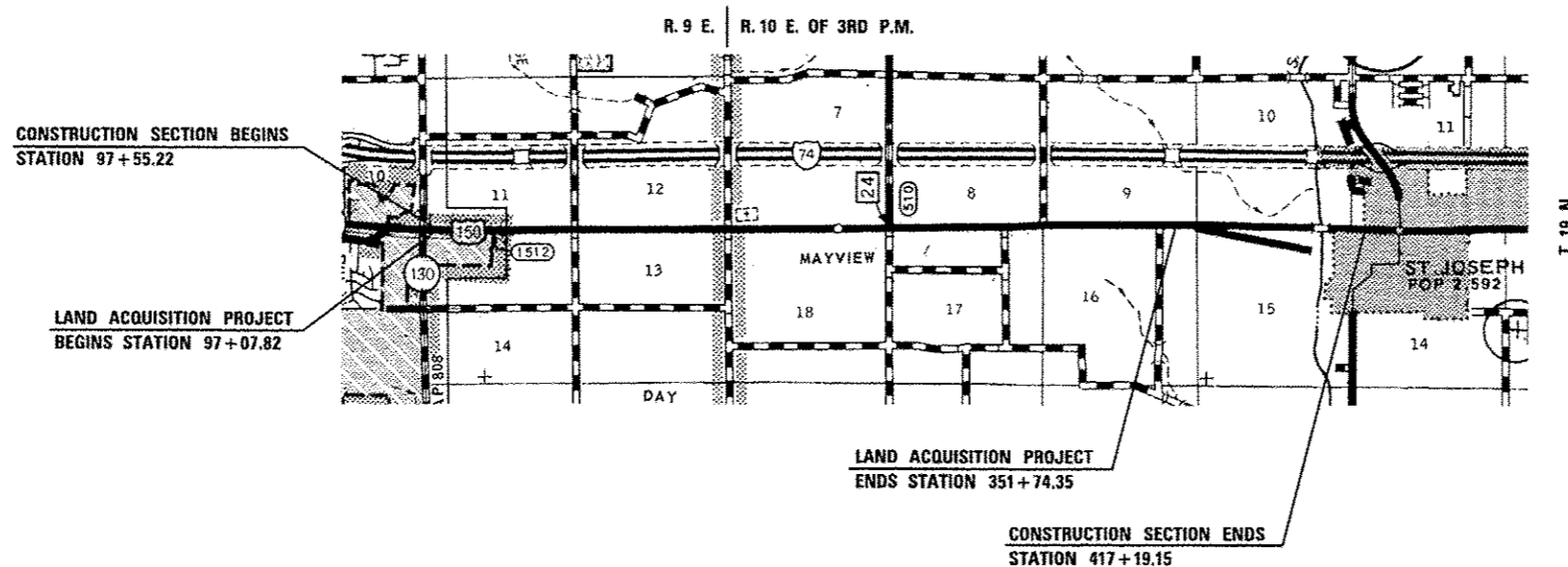

ROUTE	SECTION	COUNTY	TOTAL SHEETS	SHEET NO.
FAU 7152 & FAS 1512 (US 150)	(2X,3)RS-3 & 2RS-4	CHAMPAIGN	10	1
F.H.W.A. REG.	ILLINOIS	PROJECT		

CONTRACT NO. 70663

REGION 3 / DISTRICT 5



* DISTRICT HEADQUARTERS
 — PROJECT LOCATION



THIS IS TO CERTIFY THAT THIS IS A TRUE AND CORRECT SET OF RIGHT OF WAY PLANS MADE UNDER MY DIRECTION FOR THE DIVISION OF HIGHWAYS, STATE OF ILLINOIS.

ILLINOIS PROFESSIONAL LAND SURVEYOR NO. 3135 DATE LICENSE EXPIRES 11/30/12

LENGTH OF LAND ACQUISITION PROJECT = 25467 LIN. FT. = 4.823 MILE

STATE OF ILLINOIS
DEPARTMENT OF TRANSPORTATION
DIVISION OF HIGHWAYS

SUBMITTED _____ 20__

JOSEPH E. CROWE, P.E.
 DEPUTY DIRECTOR OF HIGHWAYS
 REGION 3 ENGINEER

EXAMINED _____ 20__

DISTRICT CHIEF OF PLATS & PLANS

PASSED _____ 20__

DISTRICT LAND ACQUISITION ENGINEER



NOTES
 BEARINGS BASED ON ILLINOIS STATE PLANE COORDINATES, EAST ZONE NAD 83 (2001 ADJ.)

- RIGHT OF WAY MARKER FOUND
- IRON PIN OR PIPE FOUND
- PK OR MAG NAIL FOUND
- - - - - EXISTING FENCE
- FENCE POST FOUND
- △ STONE FOUND
- () RECORD DATA

FIELD WORK COMPLETED = FEBRUARY 2011

SW 1/4 SEC. 11, T. 19 N., R. 9 E. OF 3RD P.M.

NW COR. NE 1/4 SEC. 11-19-9 FOUND TUBCO "W" CAP "115 1470" PER MONUMENT RECORD DOCUMENT NO. 98R31500

SE 1/4 SEC. 11, T. 19 N., R. 9 E. OF 3RD P.M.

5730001
 DOCUMENT NO. 2008-256742, WARRANTY DEED (CORPORATION)
 CHAMPAIGN COUNTY FOREST PRESERVE DISTRICT

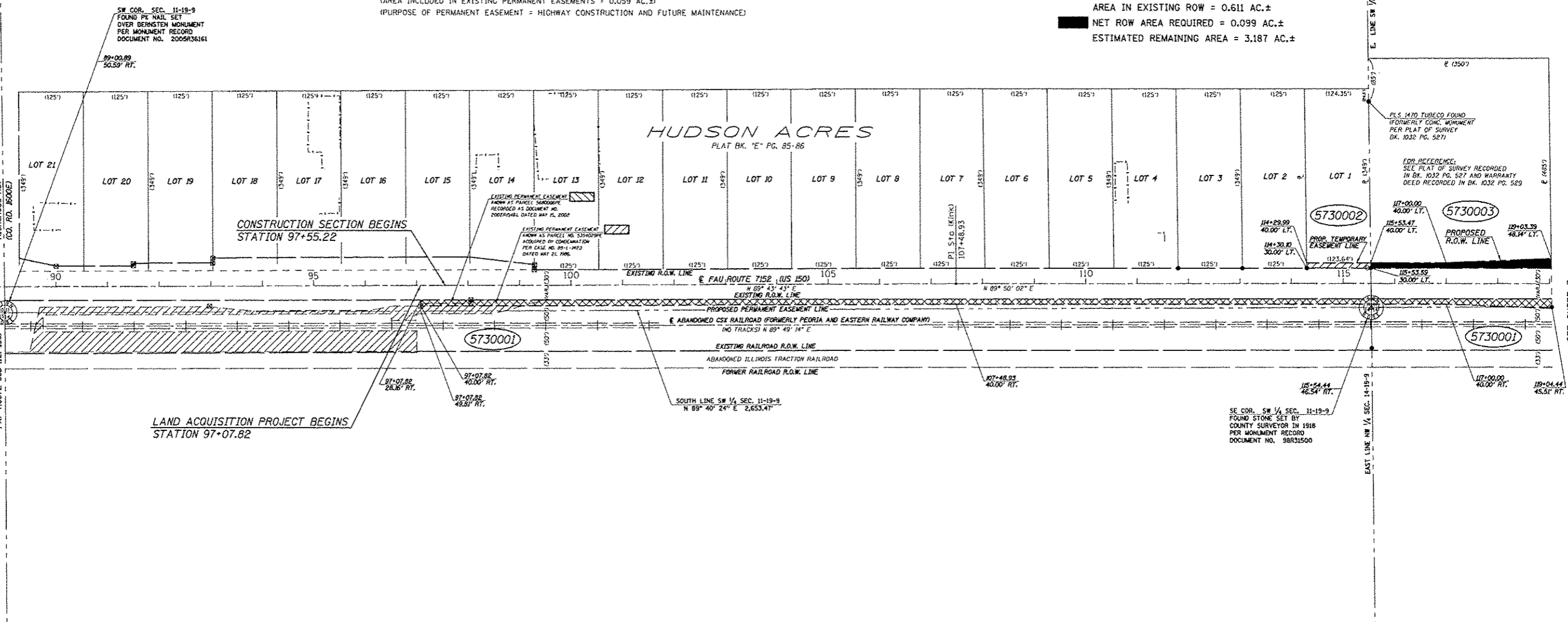
■ TOTAL PERMANENT EASEMENT AREA REQUIRED = 11,492 AC.±
 (AREA INCLUDED IN EXISTING PERMANENT EASEMENTS = 0.059 AC.±)
 (PURPOSE OF PERMANENT EASEMENT = HIGHWAY CONSTRUCTION AND FUTURE MAINTENANCE)

5730002
 ROGER F. BLAKLEY AND CECILIA C. ALLEN

▨ TEMPORARY EASEMENT AREA REQUIRED = 1235 SQ. FT.±
 PURPOSE OF TEMPORARY EASEMENT: ENTRANCE CONSTRUCTION, DITCH WORK AND CRAIGING.

5730003
 DOCUMENT NO. 2008-256742, WARRANTY DEED (CORPORATION)
 ILLINOIS POWER COMPANY, INC.

■ TOTAL ROW AREA REQUIRED = 0.710 AC.±
 AREA IN EXISTING ROW = 0.611 AC.±
 ■ NET ROW AREA REQUIRED = 0.099 AC.±
 ESTIMATED REMAINING AREA = 3.187 AC.±



BY	DATE

R.O.W. PLAT	NOTEBOOK NO.

CITY OF URBANA

POT. S10 88+50.85 HIGHCROSS RD. (CO. RD. 1800E) FAP ROUTE 808 (L. 130)

E. LINE SW 1/4 SEC. 11-19-9 E. LINE NW 1/4 SEC. 14-19-9

SEE SHEET 3

NE 1/4 SEC. 14, T. 19 N., R. 9 E. OF 3RD P.M.

NW 1/4 SEC. 14, T. 19 N., R. 9 E. OF 3RD P.M.

CONTRACT NO. 70663

REVISION	DATE	DESCRIPTION

ILLINOIS DEPT. OF TRANSPORTATION
RIGHT OF WAY PLAN
 ROUTE FAU 7152 (U.S. 150)
 SECTION (205,57,105) RS-2
 COUNTY CHAMPAIGN
 JOB# R-95-073-10
 SEC 11 & 14, T. 19 N., R. 9 E. OF 3RD P.M.
 STA 97+07.82 TO STA 119+04.44
 DRAWN M.L.W. CHECKED K.W.H.
 SCALE: 1" = 100' SHEET NO. 2 OF 10



SE 1/4 SEC. 11, T. 19 N., R. 9 E. OF 3RD P.M.

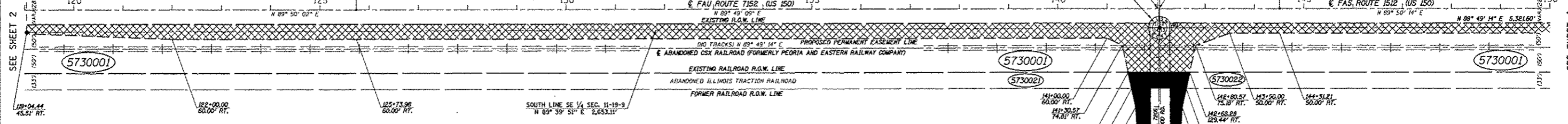
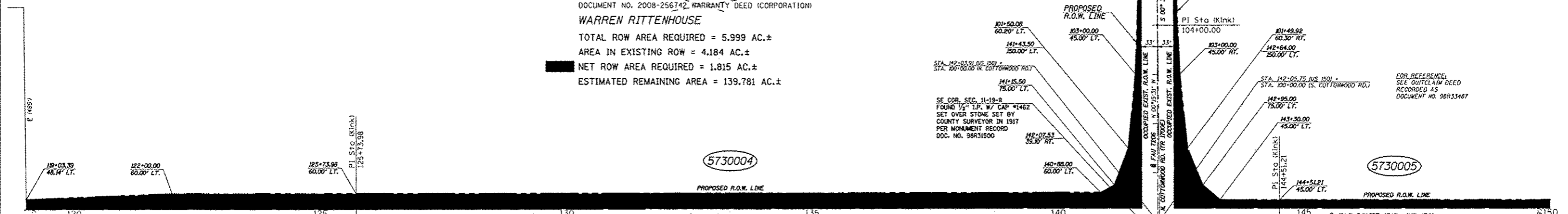
SW 1/4 SEC. 12, T. 19 N., R. 9 E. OF 3RD P.M.

NOTES
 BEARINGS BASED ON ILLINOIS STATE PLANE COORDINATES, EAST ZONE NAD 83 (2007 ADJ.)
 (O) RIGHT OF WAY MARKER FOUND
 (●) IRON PIN OR PIPE FOUND
 (X) CHISELED "X" FOUND
 () RECORD DATA
 FIELD WORK COMPLETED = OCTOBER 2012
 FAU ROUTE 7152 DESIGNATION CHANGES TO FAS ROUTE 1512 AT US ROUTE 150 STATION 142+05.75

NE COR. SE 1/4 SEC. 11-19-9
 FOUND CHISELED "X" SET BY
 PLS #2123 PER MONUMENT RECORD
 DOCUMENT NO. 95R06127

5730005
 DOCUMENT NO. 2008-256742, WARRANTY DEED (CORPORATION)
FRED J. SMITH AND PATRICIA D. SMITH
 TOTAL ROW AREA REQUIRED = 4.236 AC.±
 AREA IN EXISTING ROW = 3.285 AC.±
 NET ROW AREA REQUIRED = 0.951 AC.±
 ESTIMATED REMAINING AREA = 87.764 AC.±

5730004
 DOCUMENT NO. 2008-256742, WARRANTY DEED (CORPORATION)
WARREN RITTENHOUSE
 TOTAL ROW AREA REQUIRED = 5.999 AC.±
 AREA IN EXISTING ROW = 4.184 AC.±
 NET ROW AREA REQUIRED = 1.815 AC.±
 ESTIMATED REMAINING AREA = 139.781 AC.±

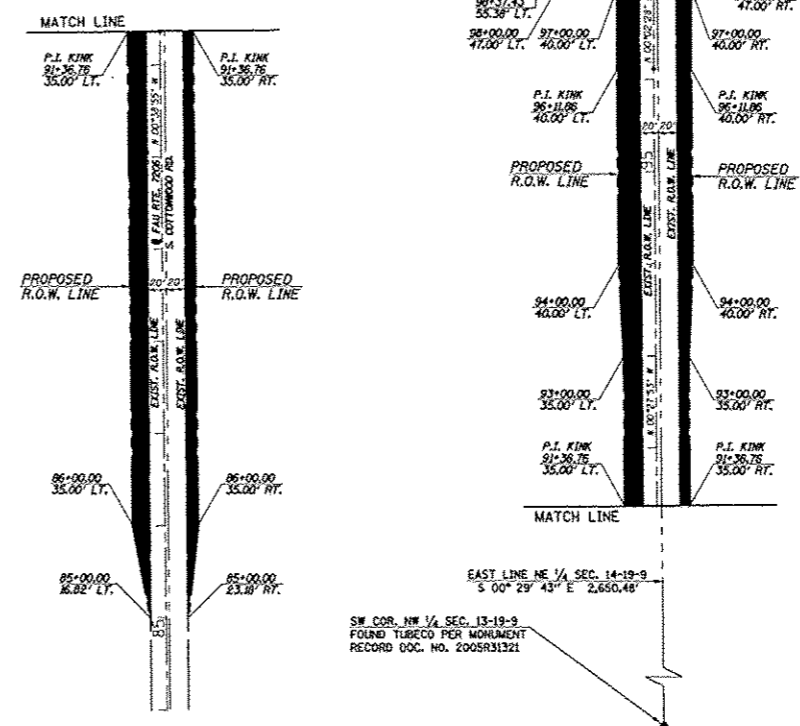


5730001
 DOC. NO. 2008-256742, WARRANTY DEED (CORPORATION)
CHAMPAIGN COUNTY FOREST PRESERVE DISTRICT
 (SEE SHEET 2 FOR AREAS)

5730021
 DOCUMENT NO. 2008-256742, WARRANTY DEED (CORPORATION)
SHANE BURKE BUSCH AS SUCCESSOR TRUSTEE OF THE SHANE BURKE BUSCH TRUST DATED JANUARY 28, 1988
 ROW AREA REQUIRED = 0.047 AC.±
 ESTIMATED REMAINING AREA = 24.953 AC.±

5730022
 DOCUMENT NO. 2008-256742, WARRANTY DEED (CORPORATION)
JOHN MICHAEL BUSCH, JAMES CHRISTIE BUSCH AND SHANE BURKE BUSCH AS SUCCESSOR CO-TRUSTEES OF THE CATHERINE BUSCH TRUST DATED NOVEMBER 10, 1972, AND RESTATED BY RESTATEMENT OF TRUST AGREEMENT DATED JUNE 27, 2005
 ROW AREA REQUIRED = 0.043 AC.±
 ESTIMATED REMAINING AREA = 1.482 AC.±

5730023
 DOCUMENT NO. 2008-256742, WARRANTY DEED (CORPORATION)
ADOLF M. LO
 TOTAL ROW AREA REQUIRED = 2.262 AC.±
 AREA IN EXISTING ROW = 1.228 AC.±
 NET ROW AREA REQUIRED = 1.034 AC.±
 ESTIMATED REMAINING AREA = 224.008 AC.±



NE 1/4 SEC. 14, T. 19 N., R. 9 E. OF 3RD P.M.

SW COR. NW 1/4 SEC. 13-19-9
 FOUND TUBECO PER MONUMENT
 RECORD DOC. NO. 2005R31321

NW 1/4 SEC. 13, T. 19 N., R. 9 E. OF 3RD P.M.

CONTRACT NO. 70663

REVISION	DATE	DESCRIPTION

ILLINOIS DEPT. OF TRANSPORTATION
RIGHT OF WAY PLAN
 ROUTE FAU 7152/FAS 1512 (U.S. 150)
 SECTION (205,57,105) RS-2
 COUNTY CHAMPAIGN
 JOB# R-95-073-10
 SEC 11, 12, 13 & 14, T. 19 N., R. 9 E. OF 3RD P.M.
 STA 119+03.39 TO STA 150+00.00
 DRAWN M.L.W. CHECKED K.W.H.
 SCALE: 1" = 100' SHEET NO. 3 OF 10

BY	DATE

R.O.W. PLAT	NOTEBOOK NO.



NOTES
 BEARINGS BASED ON ILLINOIS
 STATE PLANE COORDINATES,
 EAST ZONE NAD 83 (2007 ADJ.)
 X RIGHT OF WAY MARKER FOUND
 O IRON PIN W/ 10MM CAP TO BE SET
 () RECORD DATA
 FIELD WORK COMPLETED • OCTOBER 2012

SOUTHERLY R.O.W. LINE FAI RTE. 74
 SW 1/4 SEC. 12, T. 19 N., R. 9 E. OF 3RD P.M.
 SE 1/4 SEC. 12, T. 19 N., R. 9 E. OF 3RD P.M.

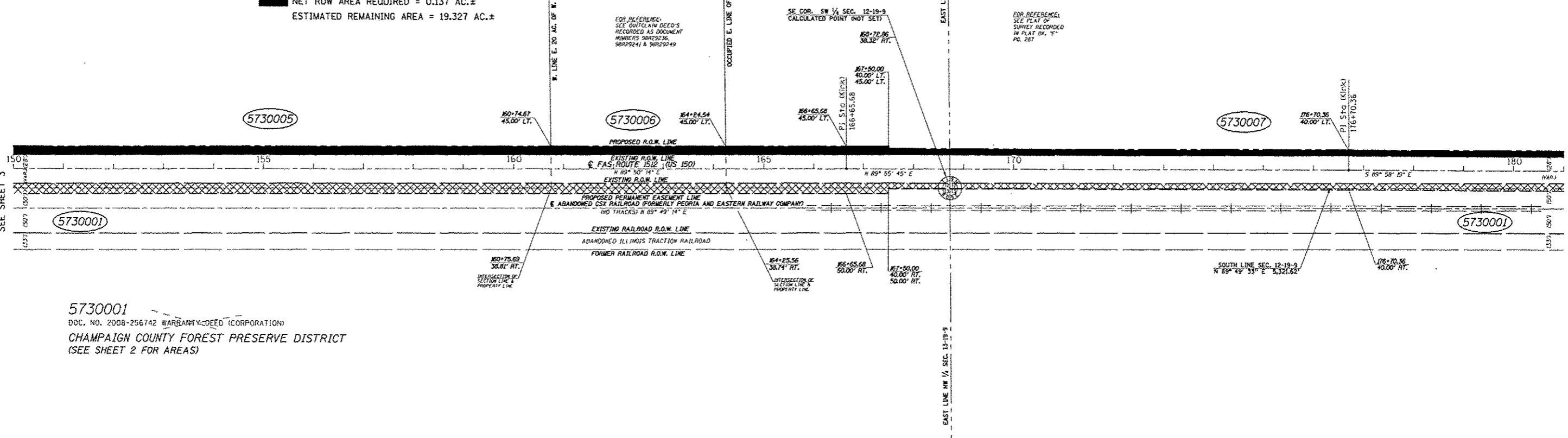
5730006
 DOCUMENT NO. 2008-256742 WARRANTY DEED (CORPORATION)
DAVID T. SMITH
 TOTAL ROW AREA REQUIRED = 0.673 AC.±
 AREA IN EXISTING ROW = 0.536 AC.±
 NET ROW AREA REQUIRED = 0.137 AC.±
 ESTIMATED REMAINING AREA = 19.327 AC.±

5730007
 DOCUMENT NO. 2008-256742 WARRANTY DEED (CORPORATION)
**DEBORAH E. SMITH, AS TRUSTEE OF THE FAMILY TRUST
 ESTABLISHED UNDER THE WILL OF WALTER A. SMITH,
 DECEASED, DATED OCTOBER 26, 2001 (UNDIVIDED 1/2 INT.)
 AND STEPHEN A. SMITH (UNDIVIDED 1/2 INT.)**
 TOTAL ROW AREA REQUIRED = 3.153 AC.±
 AREA IN EXISTING ROW = 2.664 AC.±
 NET ROW AREA REQUIRED = 0.489 AC.±
 ESTIMATED REMAINING AREA = 122.157 AC.±

BY	DATE
R.O.W. PLAT NO.	NOTEBOOK NO.

SEE SHEET 3

SEE SHEET 5



5730001
 DOC. NO. 2008-256742 WARRANTY DEED (CORPORATION)
CHAMPAIGN COUNTY FOREST PRESERVE DISTRICT
 (SEE SHEET 2 FOR AREAS)

NW 1/4 SEC. 13, T. 19 N., R. 9 E. OF 3RD P.M.

NE 1/4 SEC. 13, T. 19 N., R. 9 E. OF 3RD P.M.

CONTRACT NO. 70663

REVISION		ILLINOIS DEPT. OF TRANSPORTATION RIGHT OF WAY PLAN
DATE	DESCRIPTION	
		ROUTE FAS 1512 (U.S. 150)
		SECTION (205,57,105) RS-2
		COUNTY CHAMPAIGN
		JOB# R-95-073-10
		SEC 12 & 13, T. 19 N., R. 9 E. OF 3RD P.M.
		STA 150+00.00 TO STA 181+00.00
		DRAWN M.L.W. CHECKED K.W.H.
		SCALE: 1"= 100' SHEET NO. 4 OF 10

SE 1/4 SEC. 7, T. 19 N., R. 10 E. OF 3RD P.M.

SW 1/4 SEC. 8, T. 19 N., R. 10 E. OF 3RD P.M.



NOTES
 BEARINGS BASED ON ILLINOIS STATE PLANE COORDINATES, EAST ZONE NAD 83 (2007 ADJ.)

- RIGHT OF WAY MARKER FOUND
- IRON PIN OR PIPE FOUND
- IRON PIN W/ 100H CAP TO BE SET
- - - EXISTING FENCE
- ⊙ SURVEY MONUMENT FOUND
- X CHISELED "X" TO BE SET
- () RECORD DATA

FIELD WORK COMPLETED = FEBRUARY 2011

5730011

DOCUMENT NO. 2012R14361 WARRANTY DEED
JOHN ORDAL

ROW AREA REQUIRED = 804 SQ. FT.±
ESTIMATED REMAINING AREA = 15,423 SQ. FT.±

5730012

DOCUMENT NO. 2008-256742 WARRANTY DEED (CORPORATION)
DAVID A. KOCH AND REBECCA S. KOCH

TOTAL ROW AREA REQUIRED = 0.303 AC.±
AREA IN EXISTING ROW = 0.215 AC.±
NET ROW AREA REQUIRED = 0.088 AC.±
ESTIMATED REMAINING AREA = 0.987 AC.±

5730013

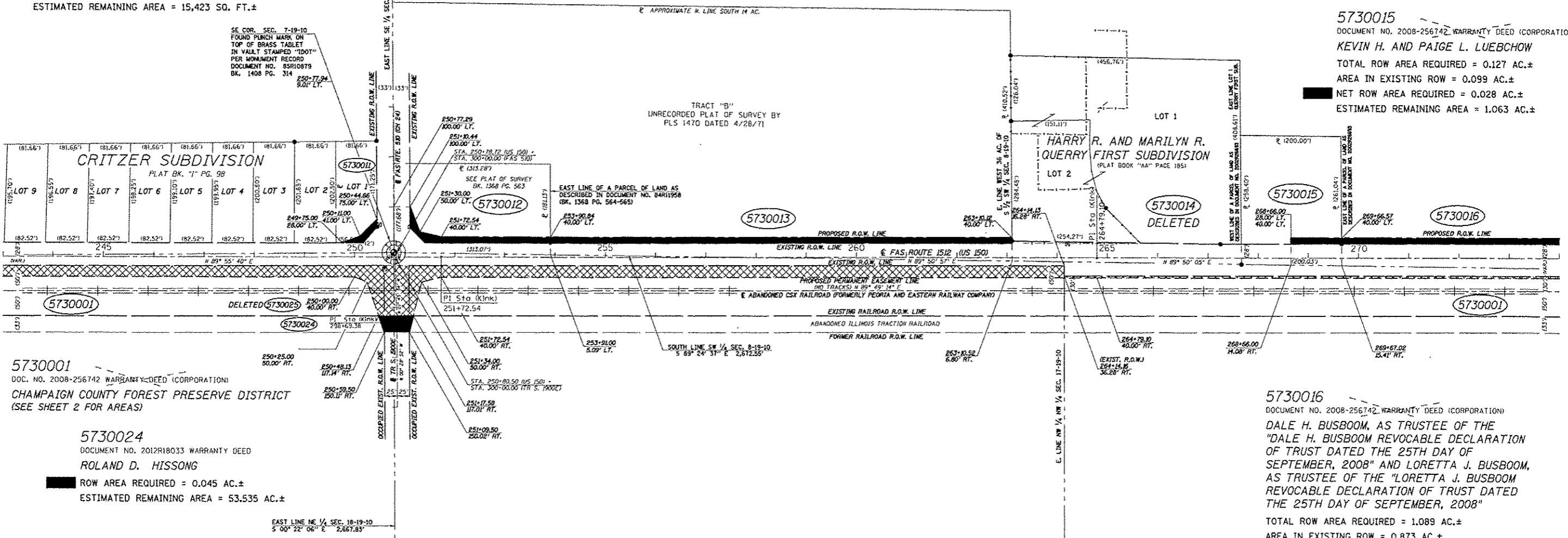
DOCUMENT NO. 2008-256742 WARRANTY DEED (CORPORATION)
KERMIT W. GROGAN AND DELORES A. GROGAN

TOTAL ROW AREA REQUIRED = 0.862 AC.±
AREA IN EXISTING ROW = 0.609 AC.±
NET ROW AREA REQUIRED = 0.253 AC.±
ESTIMATED REMAINING AREA = 11.848 AC.±

5730015

DOCUMENT NO. 2008-256742 WARRANTY DEED (CORPORATION)
KEVIN H. AND PAIGE L. LUEBCHOW

TOTAL ROW AREA REQUIRED = 0.127 AC.±
AREA IN EXISTING ROW = 0.099 AC.±
NET ROW AREA REQUIRED = 0.028 AC.±
ESTIMATED REMAINING AREA = 1.063 AC.±



5730001

DOC. NO. 2008-256742 WARRANTY DEED (CORPORATION)
CHAMPAIGN COUNTY FOREST PRESERVE DISTRICT
(SEE SHEET 2 FOR AREAS)

5730024

DOCUMENT NO. 2012R18033 WARRANTY DEED
ROLAND D. HISSONG

ROW AREA REQUIRED = 0.045 AC.±
ESTIMATED REMAINING AREA = 53,535 AC.±

5730016

DOCUMENT NO. 2008-256742 WARRANTY DEED (CORPORATION)
DALE H. BUSBOOM, AS TRUSTEE OF THE

"DALE H. BUSBOOM REVOCABLE DECLARATION OF TRUST DATED THE 25TH DAY OF SEPTEMBER, 2008" AND LORETTA J. BUSBOOM, AS TRUSTEE OF THE "LORETTA J. BUSBOOM REVOCABLE DECLARATION OF TRUST DATED THE 25TH DAY OF SEPTEMBER, 2008"

TOTAL ROW AREA REQUIRED = 1.089 AC.±
AREA IN EXISTING ROW = 0.873 AC.±
NET ROW AREA REQUIRED = 0.216 AC.±
ESTIMATED REMAINING AREA = 37.431 AC.±

BY	DATE

NE 1/4 SEC. 18, T. 19 N., R. 10 E. OF 3RD P.M.

NW 1/4 SEC. 17, T. 19 N., R. 10 E. OF 3RD P.M.

CONTRACT NO. 70663

REVISION		ILLINOIS DEPT. OF TRANSPORTATION RIGHT OF WAY PLAN
DATE	DESCRIPTION	
		ROUTE FAS 1512 (U.S. 150) SECTION (205,57,105) RS-2 COUNTY CHAMPAIGN JOB# R-95-073-10 SEC 7, 8, 17 & 18, T. 19 N., R. 10 E. OF 3RD P.M. STA 243+00.00 TO STA 274+00.00 DRAWN M.L.W. CHECKED K.W.H. SCALE: 1" = 100' SHEET NO. 7 OF 10

SW 1/4 SEC. 9, T. 19 N., R. 10 E. OF 3RD P.M.

SE 1/4 SEC. 9, T. 19 N., R. 10 E. OF 3RD P.M.

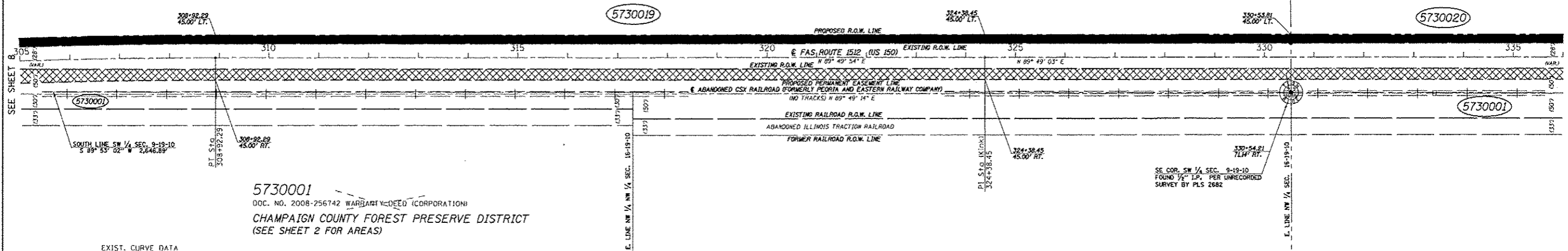


NOTES
 BEARINGS BASED ON ILLINOIS
 STATE PLANE COORDINATES,
 EAST ZONE NAD 83 (2007 ADJ.)
 ● IRON PIN OR PIPE FOUND
 () RECORD DATA
 FIELD WORK COMPLETED = FEBRUARY 2011

NE COR. NW 1/4 9-19-10
 I.P. W/ ALUM. CAP FOUND
 PER MONUMENT RECORD
 DOCUMENT NO. 97R11094

5730019
 DOCUMENT NO. 2008-256742 WARRANTY DEED (CORPORATION)
 NANCY ANNE SHEPHERD AS SUCCESSOR TRUSTEE
 UNDER THE RAY RUSSELL, JR., AMENDED AND
 RESTATED TRUST DATED FEBRUARY 19, 2004
 TOTAL ROW AREA REQUIRED = 6.950 AC.±
 AREA IN EXISTING ROW = 5.923 AC.±
 ■ NET ROW AREA REQUIRED = 1.027 AC.±
 ESTIMATED REMAINING AREA = 141.510 AC.±

5730020
 DOCUMENT NO. 2013R04199 QUITCLAIM DEED (TRUSTEE)
 SHIRLEY MAE DALE, AS TRUSTEE
 UNDER THE SHIRLEY MAE DALE
 REVOCABLE TRUST AGREEMENT
 DATED THE 25TH OF OCTOBER, 1991
 TOTAL ROW AREA REQUIRED = 3.564 AC.±
 AREA IN EXISTING ROW = 3.046 AC.±
 ■ NET ROW AREA REQUIRED = 0.518 AC.±



BY	DATE
R.O.W. PLAT	NO. / BOOK

EXIST. CURVE DATA
 P.I. STA. = 306+63.80
 Δ = 2° 17' 43" (RT)
 D = 0° 30' 08"
 R = 11,409.04'
 T = 228.55'
 L = 457.04'
 E = 2.29'
 P.C. STA. = 304+35.25
 P.T. STA. = 308+92.29

5730001
 DOC. NO. 2008-256742 WARRANTY DEED (CORPORATION)
 CHAMPAIGN COUNTY FOREST PRESERVE DISTRICT
 (SEE SHEET 2 FOR AREAS)

NW 1/4 SEC. 16, T. 19 N., R. 10 E. OF 3RD P.M.

NE 1/4 SEC. 16, T. 19 N., R. 10 E. OF 3RD P.M.

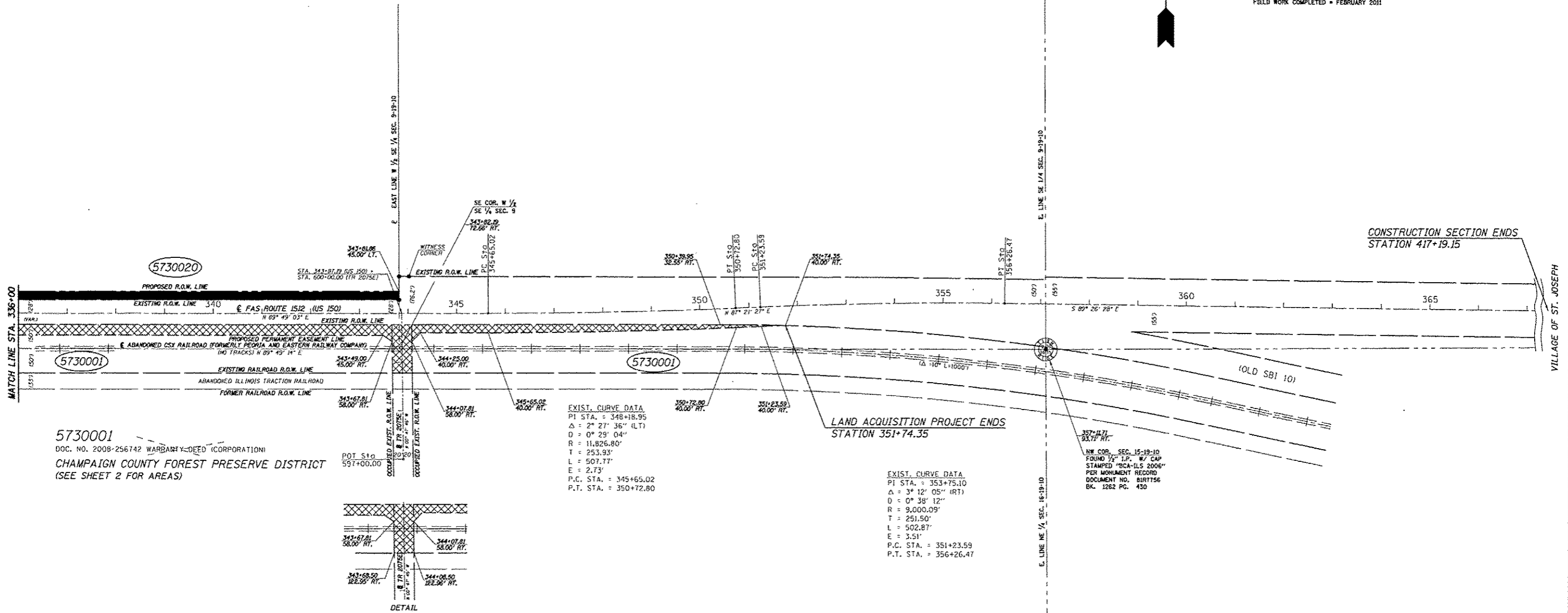
CONTRACT NO. 70663

REVISION		ILLINOIS DEPT. OF TRANSPORTATION RIGHT OF WAY PLAN
DATE	DESCRIPTION	
		ROUTE FAS 1512 (U.S. 150) SECTION (205,57,105) RS-2 COUNTY CHAMPAIGN JOB# R-95-073-10 SEC 9 & 16, T. 19 N., R. 10 E. OF 3RD P.M. STA 305+00.00 TO STA 336+00.00 DRAWN M.L.W. CHECKED K.W.H. SCALE: 1"= 100' SHEET NO. 9 OF 10

SE 1/4 SEC. 9, T. 19 N., R. 10 E. OF 3RD P.M.

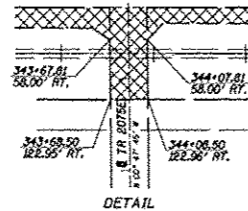


NOTES
 BEARINGS BASED ON ILLINOIS
 STATE PLANE COORDINATES,
 EAST ZONE HAD 13 (2007 ADJ)
 • IRON PIN OR PIPE FOUND
 () RECORD DATA
 FIELD WORK COMPLETED - FEBRUARY 2011



DATE	
BY	
R.O.W. PLAT.	
NO.	
NOTEBOOK NO.	

5730001
 DOC. NO. 2008-256742 WARBARTY-DEED (CORPORATION)
 CHAMPAIGN COUNTY FOREST PRESERVE DISTRICT
 (SEE SHEET 2 FOR AREAS)



EXIST. CURVE DATA
 P.I. STA. = 348+18.95
 $\Delta = 2^\circ 27' 36''$ (LT)
 $D = 0^\circ 29' 04''$
 $R = 11,826.80'$
 $T = 253.93'$
 $L = 507.77'$
 $E = 2.73'$
 P.C. STA. = 345+65.02
 P.T. STA. = 350+72.80

EXIST. CURVE DATA
 P.I. STA. = 353+75.10
 $\Delta = 3^\circ 12' 05''$ (RT)
 $D = 0^\circ 38' 12''$
 $R = 9,000.09'$
 $T = 251.50'$
 $L = 502.87'$
 $E = 3.51'$
 P.C. STA. = 351+23.59
 P.T. STA. = 356+26.47

HW COR. SEC. 15-19-10
 FOUND 7/2" I.P. W/ CAP
 STAMPED "BCA-ILS 2006"
 PER MONUMENT RECORD
 DOCUMENT NO. B1RTT56
 BK. 1262 PG. 430

CONTRACT NO. 70663

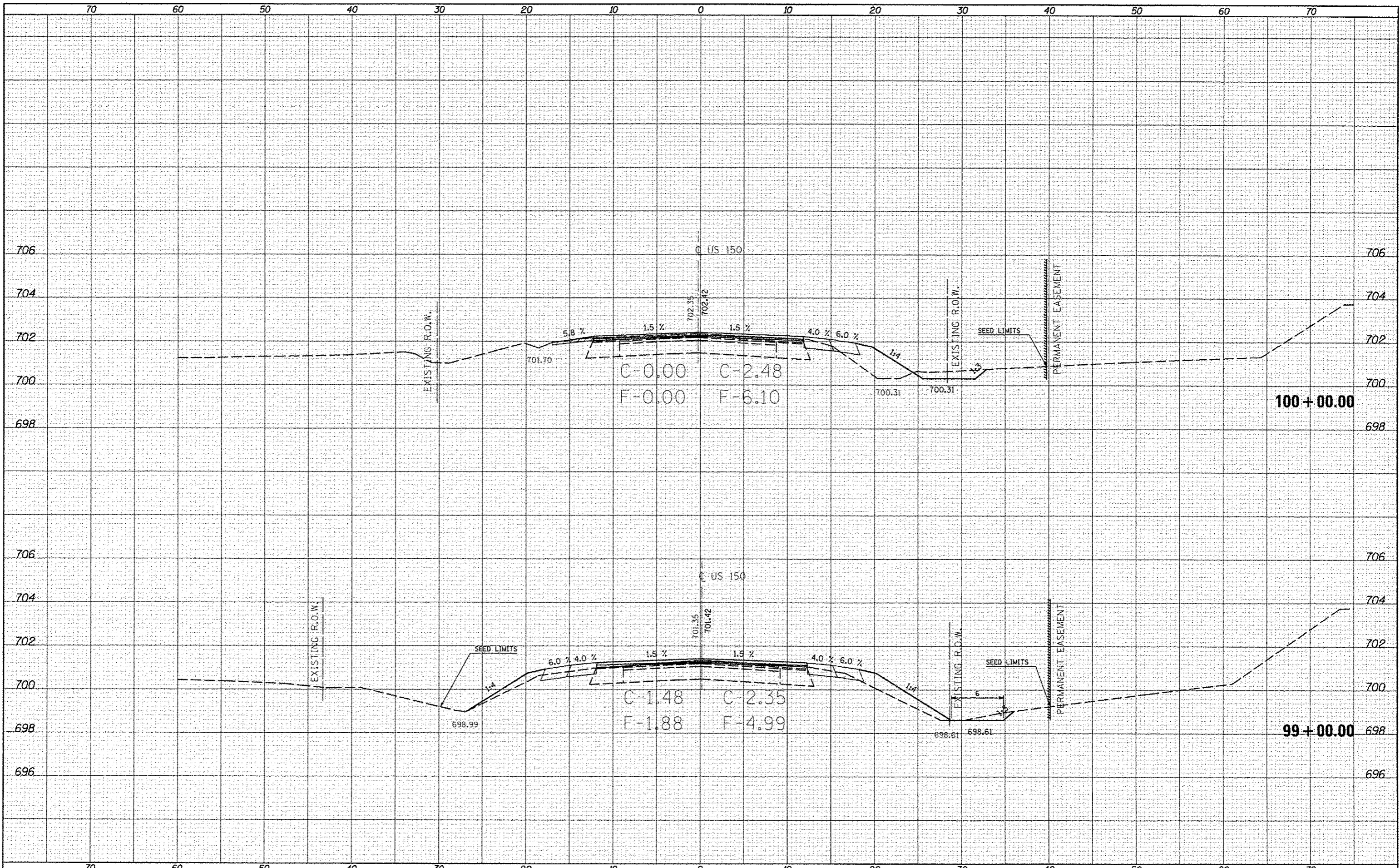
REVISION		ILLINOIS DEPT. OF TRANSPORTATION RIGHT OF WAY PLAN
DATE	DESCRIPTION	
		ROUTE FAS 1512 (U.S. 150)
		SECTION (205,57,105) RS-2
		COUNTY CHAMPAIGN
		JOB# R-95-073-10
		SEC 9 & 16, T. 19 N., R. 10 E. OF 3RD P.M.
		STA 336+00.00 TO STA 351+74.35
		DRAWN M.L.W. CHECKED K.W.H.
		SCALE: 1" = 100' SHEET NO. 10 OF 10

NE 1/4 SEC. 16, T. 19 N., R. 10 E. OF 3RD P.M.

VILLAGE OF ST. JOSEPH

FINAL SURVEY	BY	DATE
SURVEYED		
PLOTTED		
NOTE BOOK		
AREAS		
AREAS CHECKED		
NO.		

ORIGINAL SURVEY	BY	DATE
SURVEYED		
PLOTTED		
NOTE BOOK		
AREAS		
AREAS CHECKED		
NO.		



FILE NAME: c:\pwork\p1dat\conlock\9253876\DS78663

USER NAME: conlock_jd
 PLOT SCALE: 1/8" = 1'-0"
 PLOT DATE: 10/18/2013

DESIGNED -
 DRAWN -
 CHECKED -
 DATE -

REVISED -
 REVISED -
 REVISED -
 REVISED -

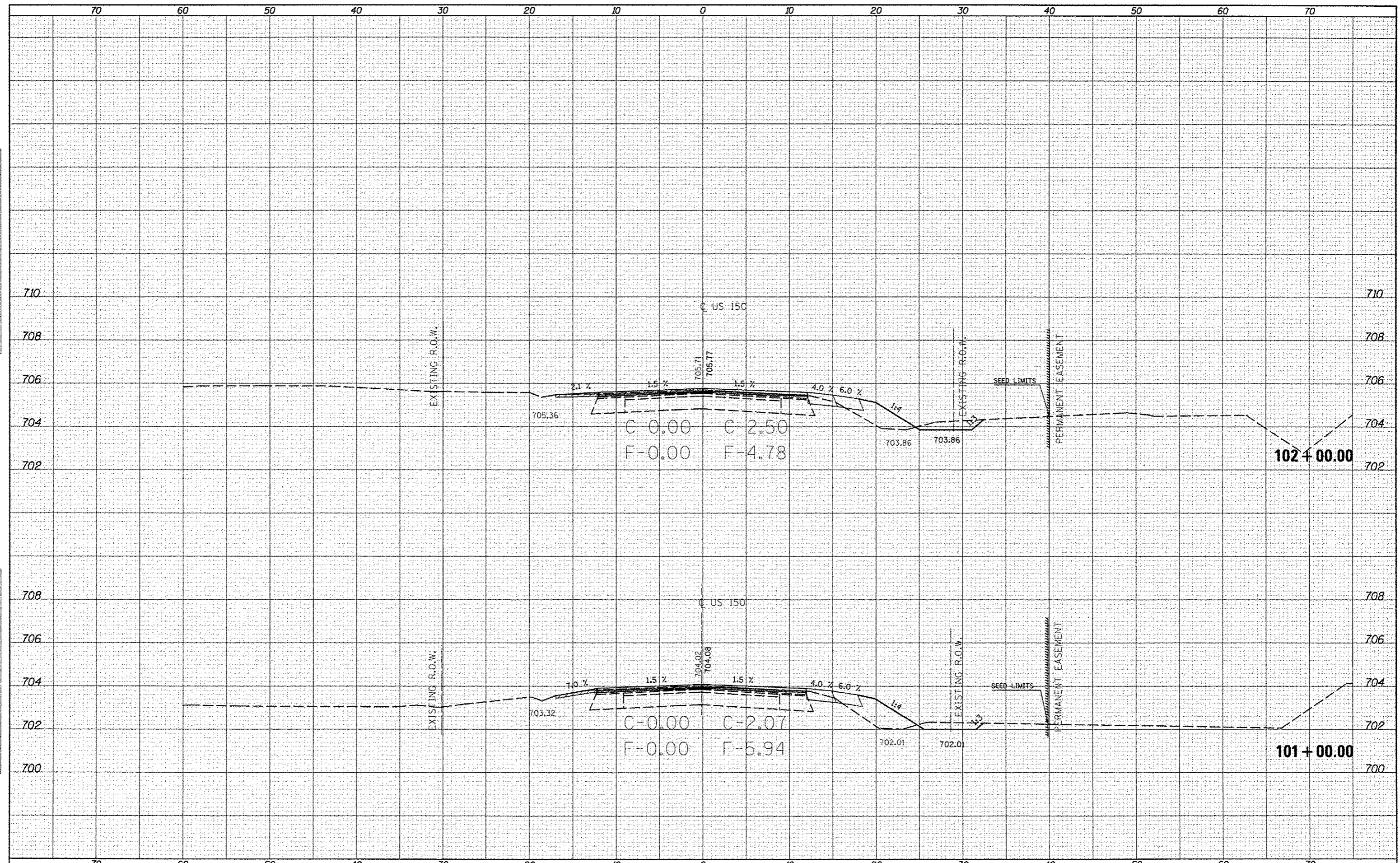
STATE OF ILLINOIS
 DEPARTMENT OF TRANSPORTATION

US-150 CROSS SECTIONS
 SCALE: SHEET 1 OF 207 SHEETS STA. 99+00.00 TO STA. 100+00.00

F.A. RTE.	SECTION	COUNTY	TOTAL SHEETS	SHEET NO.
•	12X,3/RS-3 & 2RS-4	Champaign	551	313
•	F.A.U. 7152 & F.A.S. 1512			CONTRACT NO. 70663
[ILLINOIS] FED. AID PROJECT				

DATE	
BY	
FINAL SURVEY	
FIELD SURVEY	
NOTE BOOK	
NO.	
AREAS CHECKED	

DATE	
BY	
ORIGINAL SURVEY	
FIELD SURVEY	
NOTE BOOK	
NO.	
AREAS CHECKED	



FILE NAME: c:\pwork\pwork\cear-lock\0253876\0678663\ht-US-150.xsdgn
 #MODELNAME#

USER NAME: ceer-lock_jd
 PLT SCALE: 1/8"=1'-0"
 PLT DATE: 10/18/2013

DESIGNED -
 DRAWN -
 CHECKED -
 DATE -

REVISED -
 REVISED -
 REVISED -
 REVISED -

**STATE OF ILLINOIS
 DEPARTMENT OF TRANSPORTATION**

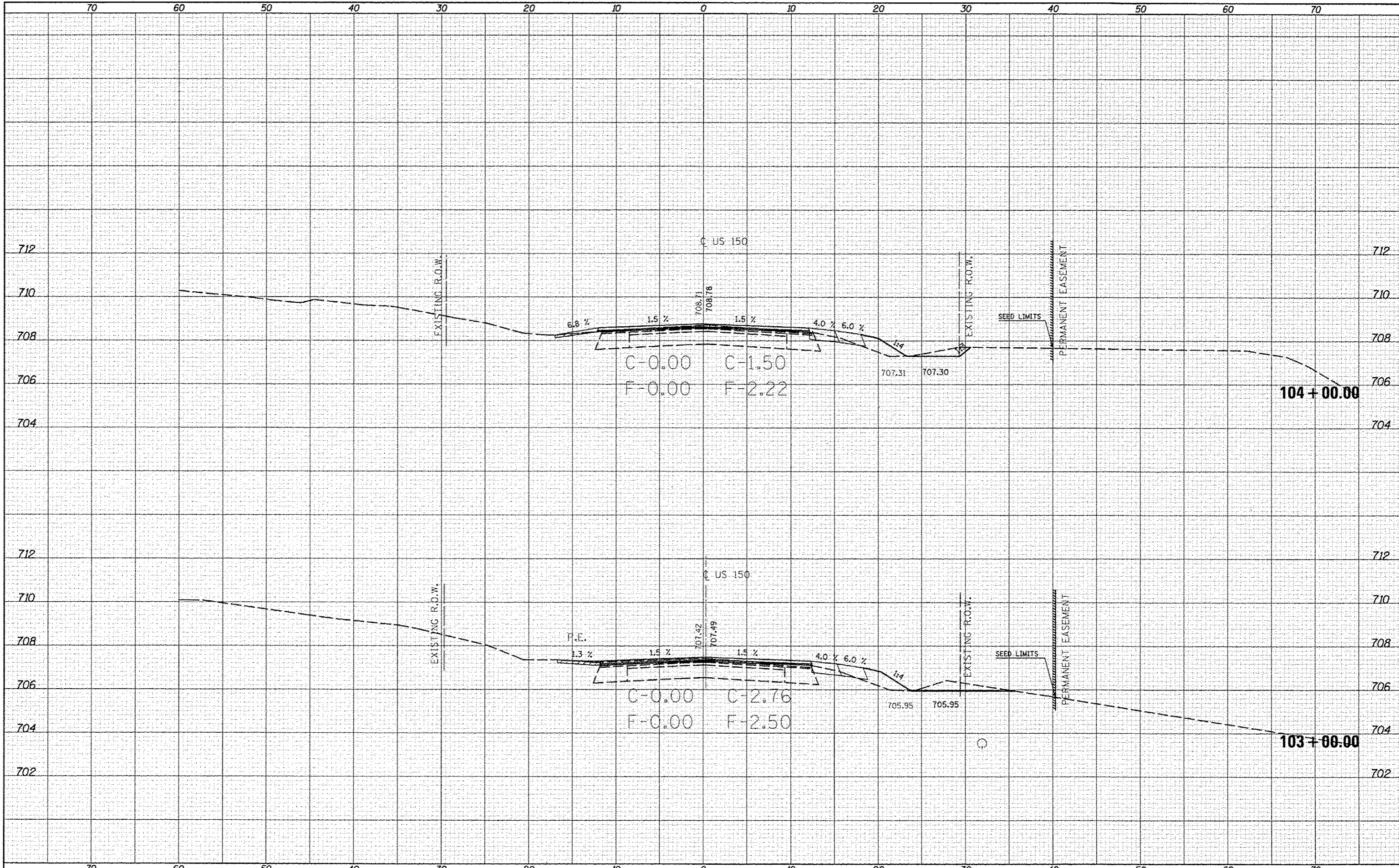
US-150 CROSS SECTIONS

SCALE: SHEET 2 OF 207 SHEETS STA. 101+00.00 TO STA. 102+00.00

F.A. RTE.	SECTION	COUNTY	TOTAL SHEETS	SHEET NO.
	(2X,3)RS-3 & 2RS-4	Champaign	551	314
	F.A.U. 7152 & F.A.S. 1512		CONTRACT NO. 70663	
ILLINOIS FED. AID PROJECT				

DATE	
BY	
FINAL SURVEY	
NOTED	
TEMPLATE	
AREAS CHECKED	

DATE	
BY	
ORIGINAL SURVEY	
NOTED	
TEMPLATE	
AREAS CHECKED	



FILE NAME	ci:\pwork\psidat\ceer-lock\j\d253876\0970663
USER NAME	ceer-lock.j
DESIGNED	-
DRAWN	-
CHECKED	-
DATE	-
PLLOT SCALE	10.0000M / in.
PLLOT DATE	10/18/2013

DESIGNED	-	REVISED	-
DRAWN	-	REVISED	-
CHECKED	-	REVISED	-
DATE	-	REVISED	-

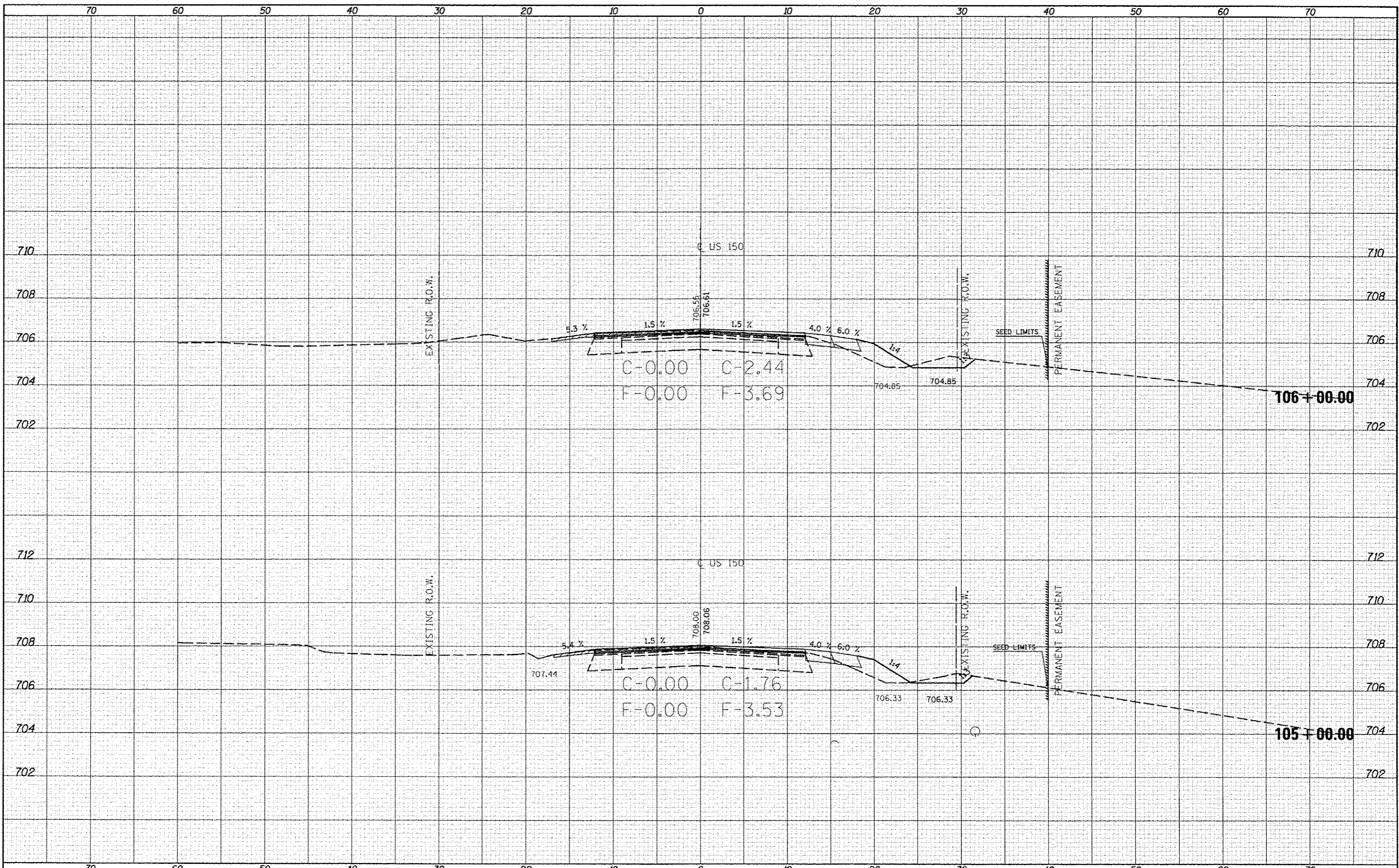
**STATE OF ILLINOIS
DEPARTMENT OF TRANSPORTATION**

SCALE:	SHEET 3 OF 207 SHEETS	STA. 103+00.00 TO STA. 104+00.00
--------	-----------------------	----------------------------------

F.A.S. RTE.	SECTION	COUNTY	TOTAL SHEETS	SHEET NO.
*	(2X,3)RS-3 & 2RS-4	Champaign	551	315
*F.A.U. 7152 & F.A.S. 1512			CONTRACT NO. 70663	
[ILLINOIS] FED. AID PROJECT				

FINI	DATE
SURVEYED	
PLOTTED	
NOTE BOOK	
AREAS CHECKED	
NO.	

BT	DATE
SURVEYED	
PLOTTED	
NOTE BOOK	
AREAS CHECKED	
NO.	



FILE NAME =
 c:\pwork\p1dot\aarlock\0253076\0570663

USER NAME = aarlock_jl
 hht-us-150_xo.dgn
 PLOT SCALE = 1/8" = 1'-0"
 PLOT DATE = 10/18/2013

DESIGNED -
 DRAWN -
 CHECKED -
 DATE -

REVISED -
 REVISED -
 REVISED -
 REVISED -

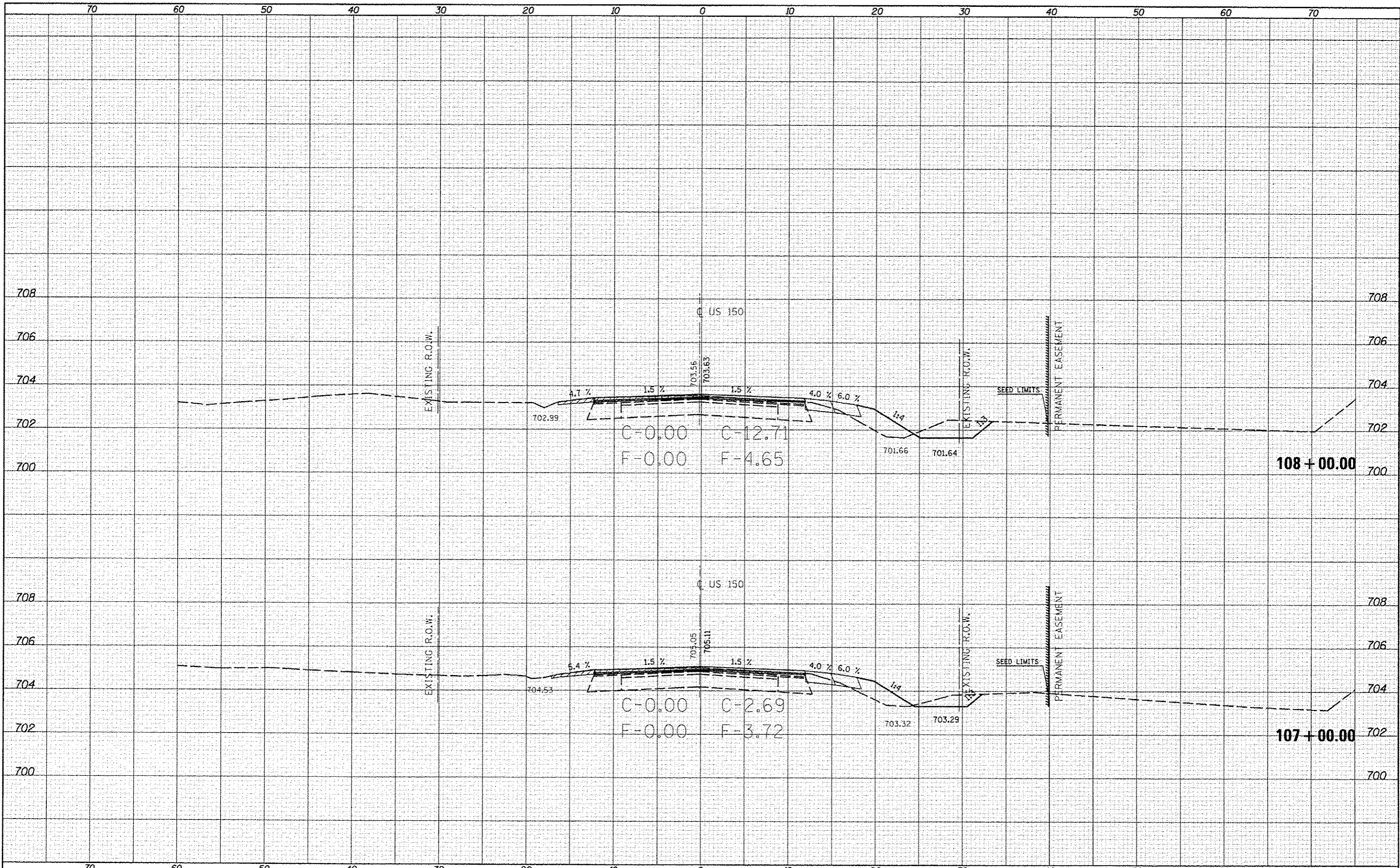
STATE OF ILLINOIS
 DEPARTMENT OF TRANSPORTATION

US-150 CROSS SECTIONS
 SCALE: SHEET 4 OF 207 SHEETS STA. 105+00.00 TO STA. 106+00.00

F.A. RTE.	SECTION	COUNTY	TOTAL SHEETS	SHEET NO.
	(2X,3)RS-3 & 2RS-4	Champaign	551	316
	F.A.U. 7152 & F.A.S. 1512		CONTRACT NO. 70663	
ILLINOIS FED. AID PROJECT				

DATE	
BY	
FINISHED SURVEY	
NOTE BOOK	
AREAS CHECKED	

DATE	
BY	
ORIGINAL SURVEY	
NOTE BOOK	
AREAS CHECKED	



FILE NAME	USER NAME	DESIGNED	REVISED
c:\pwork\pvidot\anon-look_jd\8253076\0578663	anon-look_jd	-	-
	PLT US-150_xs.dgn	DRAWN	REVISED
		-	-
	PLT SCALE = 1/8"=1'-0"	CHECKED	REVISED
		-	-
	PLT DATE = 10/18/2013	DATE	REVISED
		-	-

**STATE OF ILLINOIS
DEPARTMENT OF TRANSPORTATION**

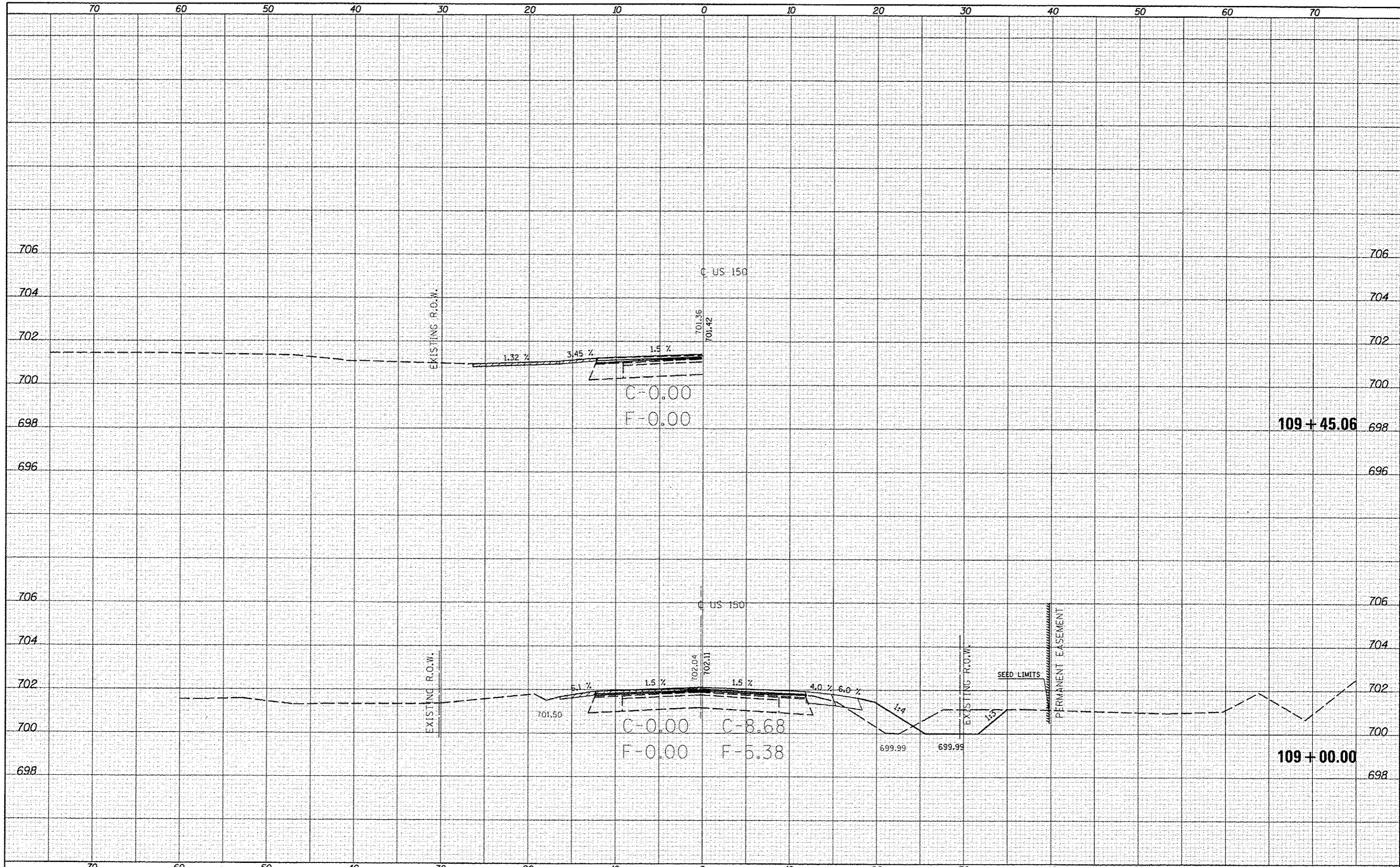
US-150 CROSS SECTIONS

SCALE: SHEET 5 OF 207 SHEETS STA. 107+00.00 TO STA. 108+00.00

F.A. RTE.	SECTION	COUNTY	TOTAL SHEETS	SHEET NO.
*	(2X,3)RS-3 & 2RS-4	Champaign	551	317
*F.A.U. 7152 & F.A.S. 1512				CONTRACT NO. 70663
				ILLINOIS FED. AID PROJECT

DATE	
BY	
FINAL SURVEY	
SURVEYED	
NOTE BOOK	
PLOTTED	
TEMPLATE	
AREAS	
CHECKED	

DATE	
BY	
ORIGINAL SURVEY	
SURVEYED	
NOTE BOOK	
PLOTTED	
TEMPLATE	
AREAS	
CHECKED	



FILE NAME	ci:\pw\work\p101dot\cear\ack_jd\0253076\0570663
USER NAME	cear\ack_jd
DESIGNED	-
DRAWN	-
CHECKED	-
DATE	-
PLT SCALE	1/8"=1'-0"
PLT DATE	10/18/2013

REVISD	-
REVISD	-
REVISD	-
REVISD	-

STATE OF ILLINOIS
DEPARTMENT OF TRANSPORTATION

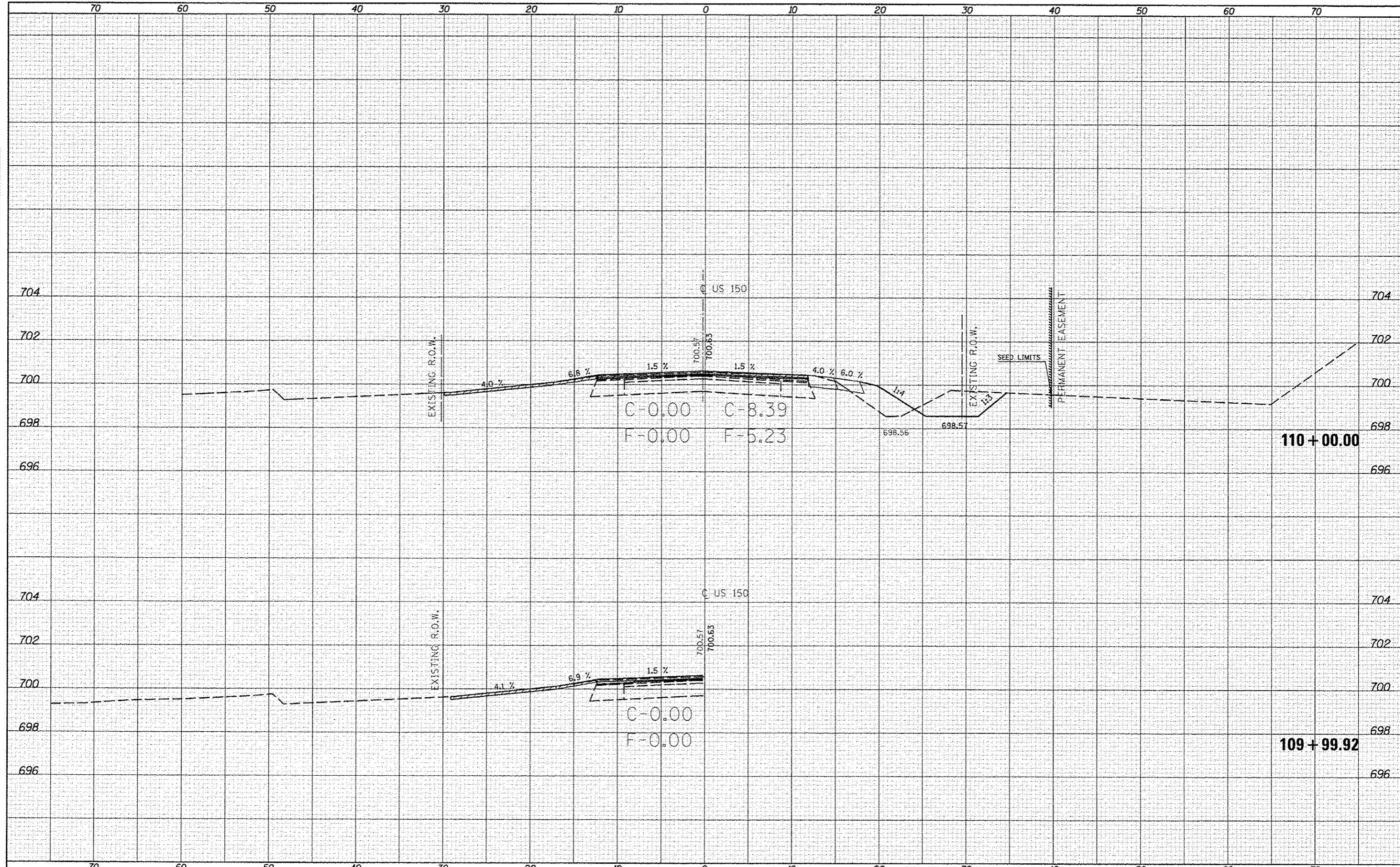
SCALE:	SHEET 6 OF 207 SHEETS	STA. 109+00.00 TO STA. 109+45.06
--------	-----------------------	----------------------------------

US-150 CROSS SECTIONS

F.A.S. RTE.	SECTION	COUNTY	TOTAL SHEETS	SHEET NO.
	(2X,3IRS-3 & 2RS-4)	Champaign	551	318
*F.A.S. 7152 & F.A.S. 1512			CONTRACT NO. 70663	
ILLINOIS FED. AID PROJECT				

DATE	
BY	
SUBMITTED	
PLOTTED	
NOTE BOOK	
AREAS CHECKED	

DATE	
BY	
SUBMITTED	
PLOTTED	
NOTE BOOK	
AREAS CHECKED	



FILE NAME: g:\p\work\p1010\carrlockj\0253076\0570663\ht-US-150.as.dgn
 MODEL NAME

USER NAME: carrlockjd	DESIGNED -	REVISED -
PLD1 SCALE: 10.0000 / in.	DRAWN -	REVISED -
PLD1 DATE: 10/18/2013	CHECKED -	REVISED -
	DATE -	REVISED -

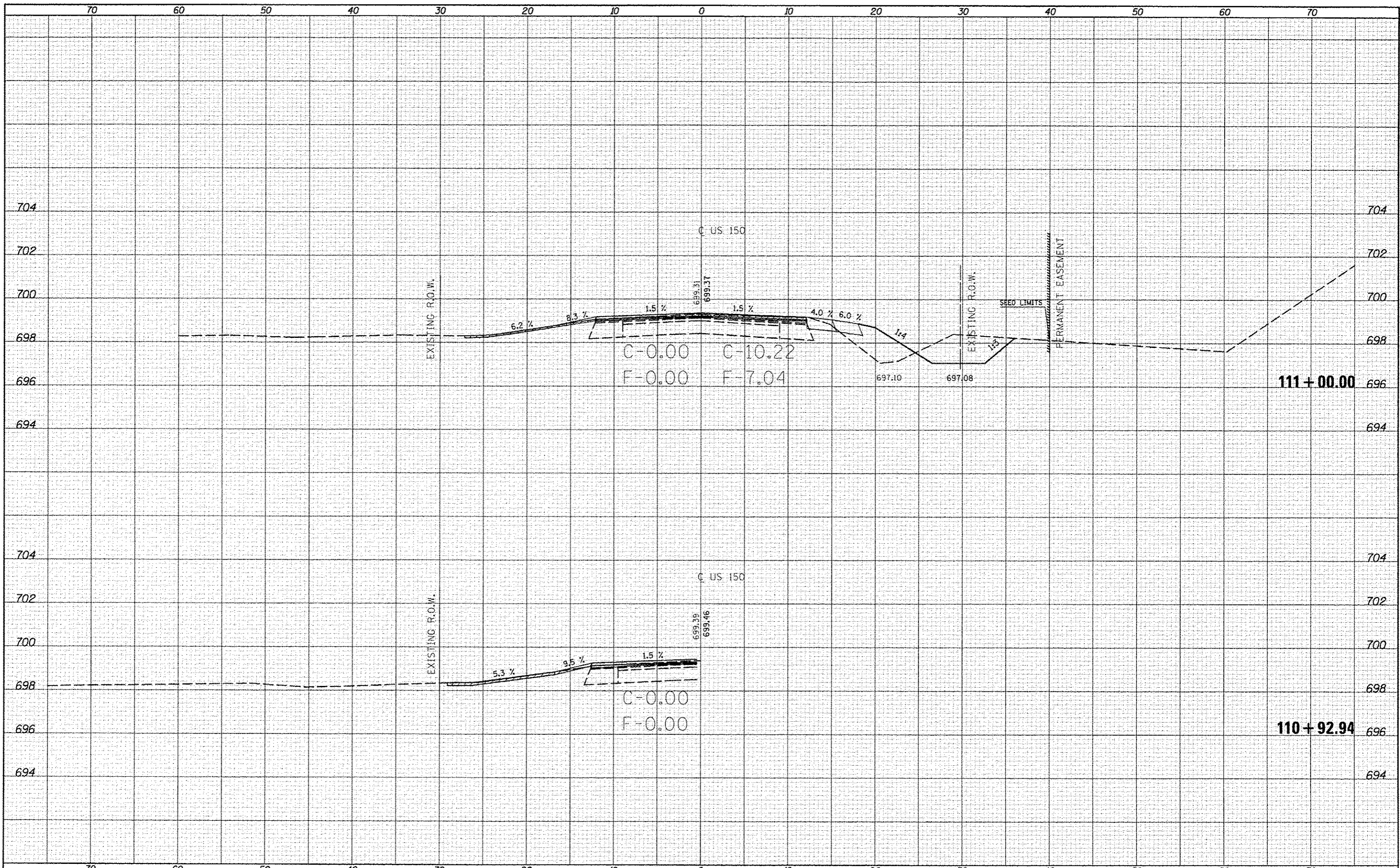
STATE OF ILLINOIS
 DEPARTMENT OF TRANSPORTATION

US-150 CROSS SECTIONS
 SCALE: SHEET 7 OF 207 SHEETS STA. 109+99.92 TO STA. 110+00.00

F.A.S. RTE.	SECTION	COUNTY	TOTAL SHEETS	SHEET NO.
*	(2X,3RS-3 & 2RS-4)	Champaign	551	319
*F.A.U. 7152 & F.A.S. 1512			CONTRACT NO. 70663	
ILLINOIS FED. AID PROJECT				

FILE	DATE
SURVEYED	
PLOTTED	
NOTE BOOK	
AREAS CHECKED	

BY	DATE
SURVEYED	
PLOTTED	
NOTE BOOK	
AREAS CHECKED	



FILE NAME: c:\pwwork\pwwork\cearlock\10253076\0570663\pht-US-150.xa.dgn
 MODELNAME:

USER NAME: cearlock_jd
 PLOT SCALE: 1/8" = 1'-0"
 PLOT DATE: 10/10/2013

DESIGNED -
 DRAWN -
 CHECKED -
 DATE -

REVISED -
 REVISED -
 REVISED -
 REVISED -

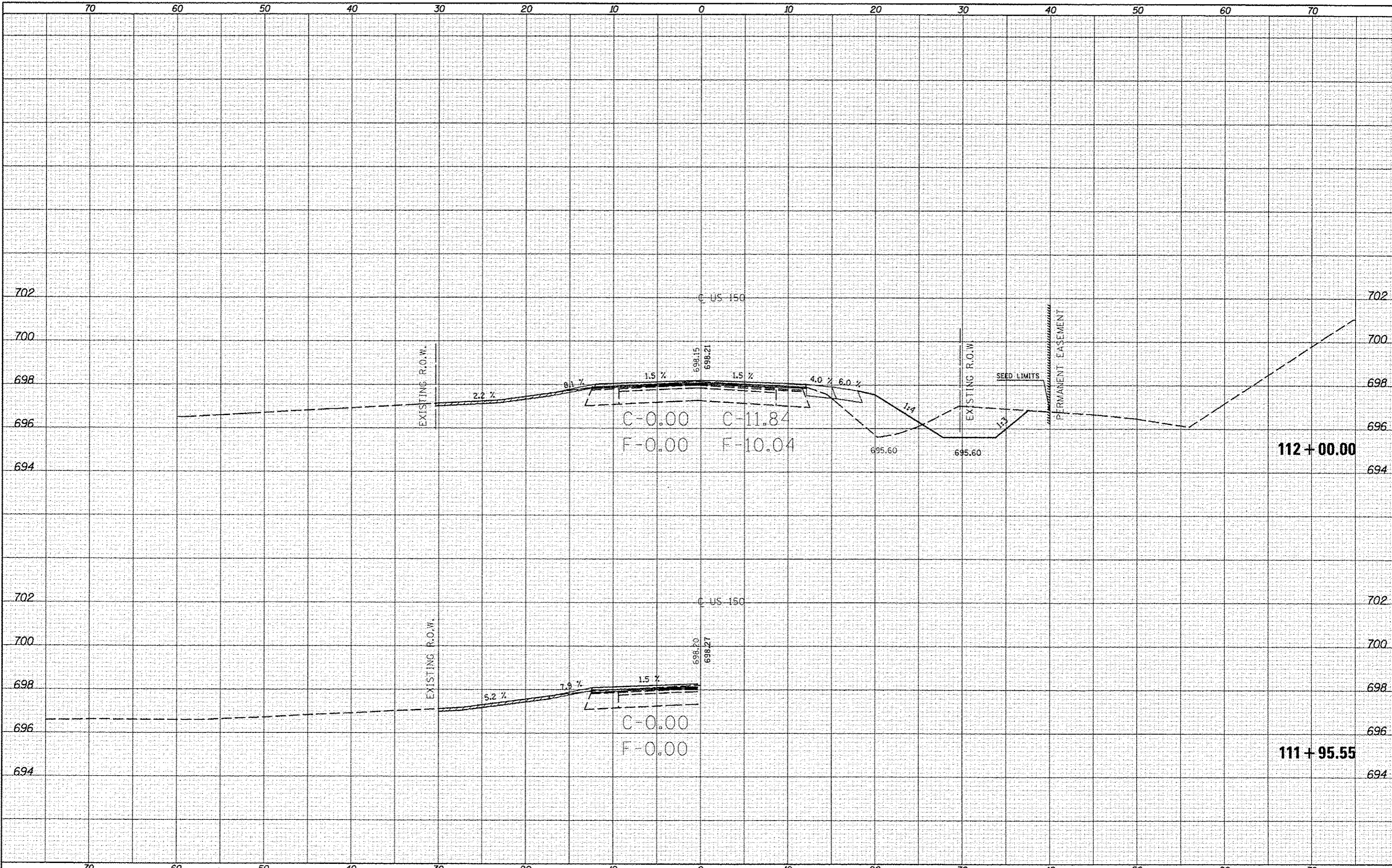
STATE OF ILLINOIS
 DEPARTMENT OF TRANSPORTATION

US-150 CROSS SECTIONS
 SCALE: SHEET 8 OF 207 SHEETS STA. 110+92.94 TO STA. 111+00.00

F.A.U. RTE.	SECTION	COUNTY	TOTAL SHEETS	SHEET NO.
*F.A.U. 7152 & F.A.S. 1512	(2X,3RS-3 & 2RS-4)	Champaign	551	320
			CONTRACT NO. 70663	
ILLINOIS FED. AID PROJECT				

BY	DATE
DESIGNED	
DRAWN	
CHECKED	
DATE	

BY	DATE
DESIGNED	
DRAWN	
CHECKED	
DATE	



FILE NAME: g:\pwork\p101dot\clearlook_jd\0253076\0570663

USER NAME: clearlook_jd

PLT SCALE: 10.0000' / 1" = 120.0000'

PLT DATE: 10/18/2013

DESIGNED -

DRAWN -

CHECKED -

DATE -

REVISED -

REVISED -

REVISED -

REVISED -

STATE OF ILLINOIS
DEPARTMENT OF TRANSPORTATION

US-150 CROSS SECTIONS

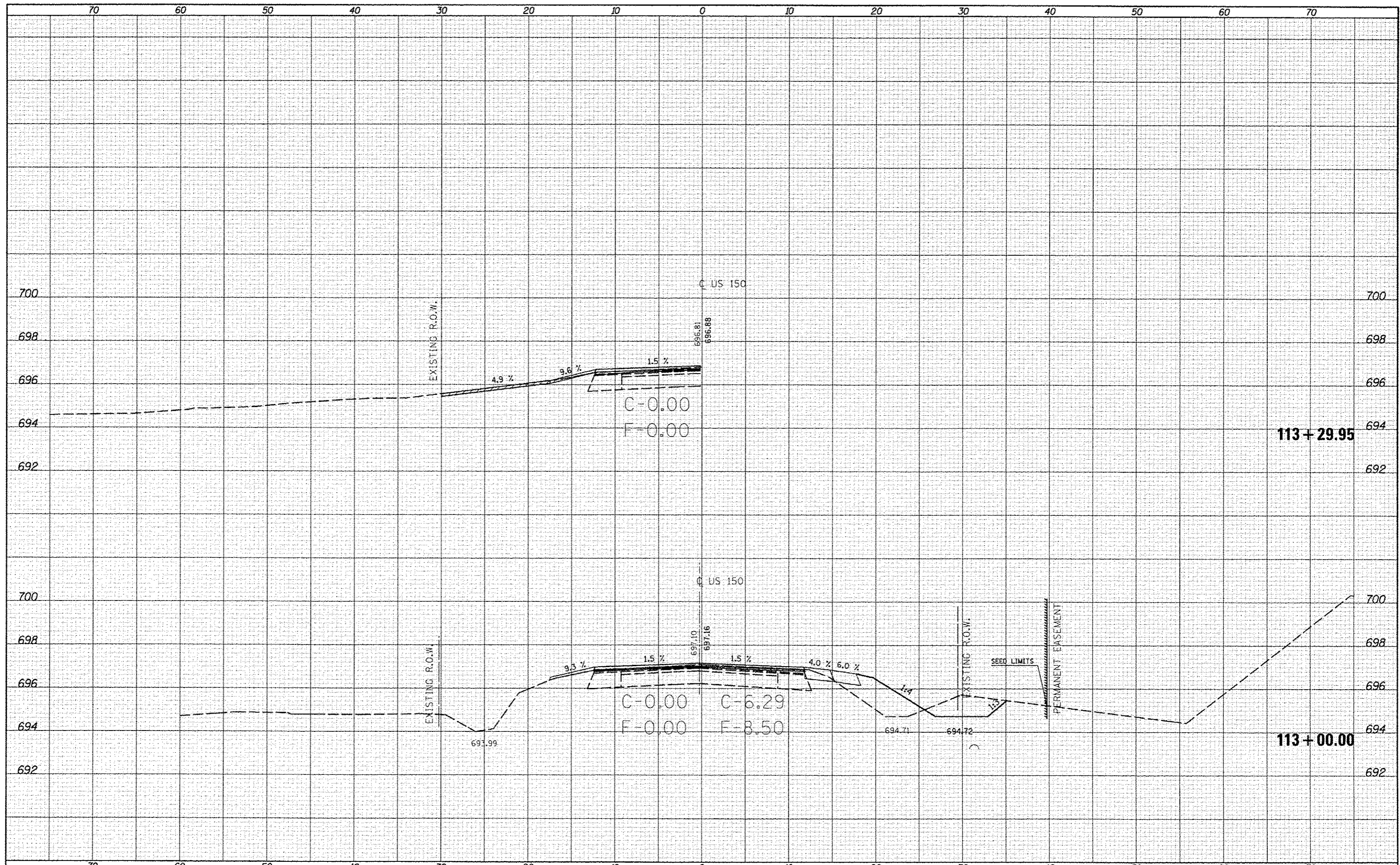
SCALE: SHEET 9 OF 207 SHEETS STA. 111+95.55 TO STA. 112+00.00

F.A. RTE.	SECTION	COUNTY	TOTAL SHEETS	SHEET NO.
•	(2X,3)RS-3 & 2RS-4	Champaign	551	321
•	F.A.U. 7152 & F.A.S. 1512			
				CONTRACT NO. 70663

ILLINOIS FED. AID PROJECT

DATE	
BY	
FINAL SURVEY	
PLOTTED	
NOTE BOOK	
AREAS	
AREAS CHECKED	

DATE	
BY	
ORIGINAL SURVEY	
PLOTTED	
NOTE BOOK	
AREAS	
AREAS CHECKED	



FILE NAME: c:\pv_work\pvidat\caar\lock_jd\0253976\0570663

USER NAME: caar\lock_jd
 PLOT SCALE: 10.0000' / 1" =
 PLOT DATE: 10/18/2013

DESIGNED -
 DRAWN -
 CHECKED -
 DATE -

REVISED -
 REVISED -
 REVISED -
 REVISED -

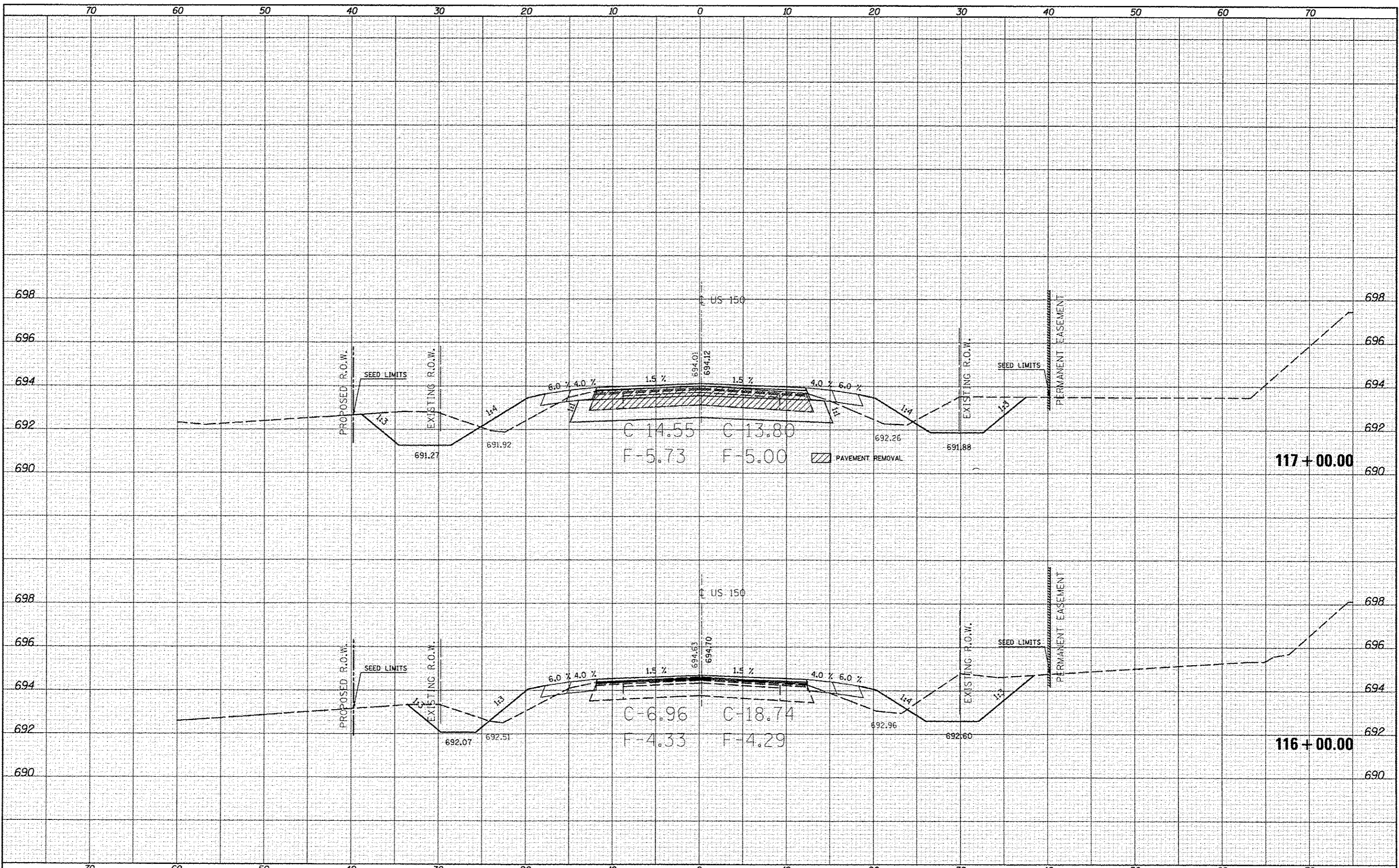
STATE OF ILLINOIS
 DEPARTMENT OF TRANSPORTATION

US-150 CROSS SECTIONS
 SCALE: SHEET 10 OF 207 SHEETS STA. 113+00.00 TO STA. 113+29.95

F.A.S. RTE.	SECTION	COUNTY	TOTAL SHEETS	SHEET NO.
	12X.3RS-3 & 2RS-4	Champaign	551	322
F.A.U. 7152 & F.A.S. 1512			CONTRACT NO. 70663	
ILLINOIS FED. AID PROJECT				

DATE	
BY	
FINAL SURVEY	
PLOTTED	
NOTE BOOK	
AREAS CHECKED	

DATE	
BY	
ORIGINAL SURVEY	
PLOTTED	
NOTE BOOK	
AREAS CHECKED	



FILE NAME: c:\pwork\p\dot\cear\lock\j\d253076\DS70663

USER NAME: cear\lock_jd
 sht-US-150.dgn
 PLOT SCALE: 10.0000' / 1" =
 PLOT DATE: 10/18/2013

DESIGNED -
 DRAWN -
 CHECKED -
 DATE -

REVISED -
 REVISED -
 REVISED -
 REVISED -

STATE OF ILLINOIS
 DEPARTMENT OF TRANSPORTATION

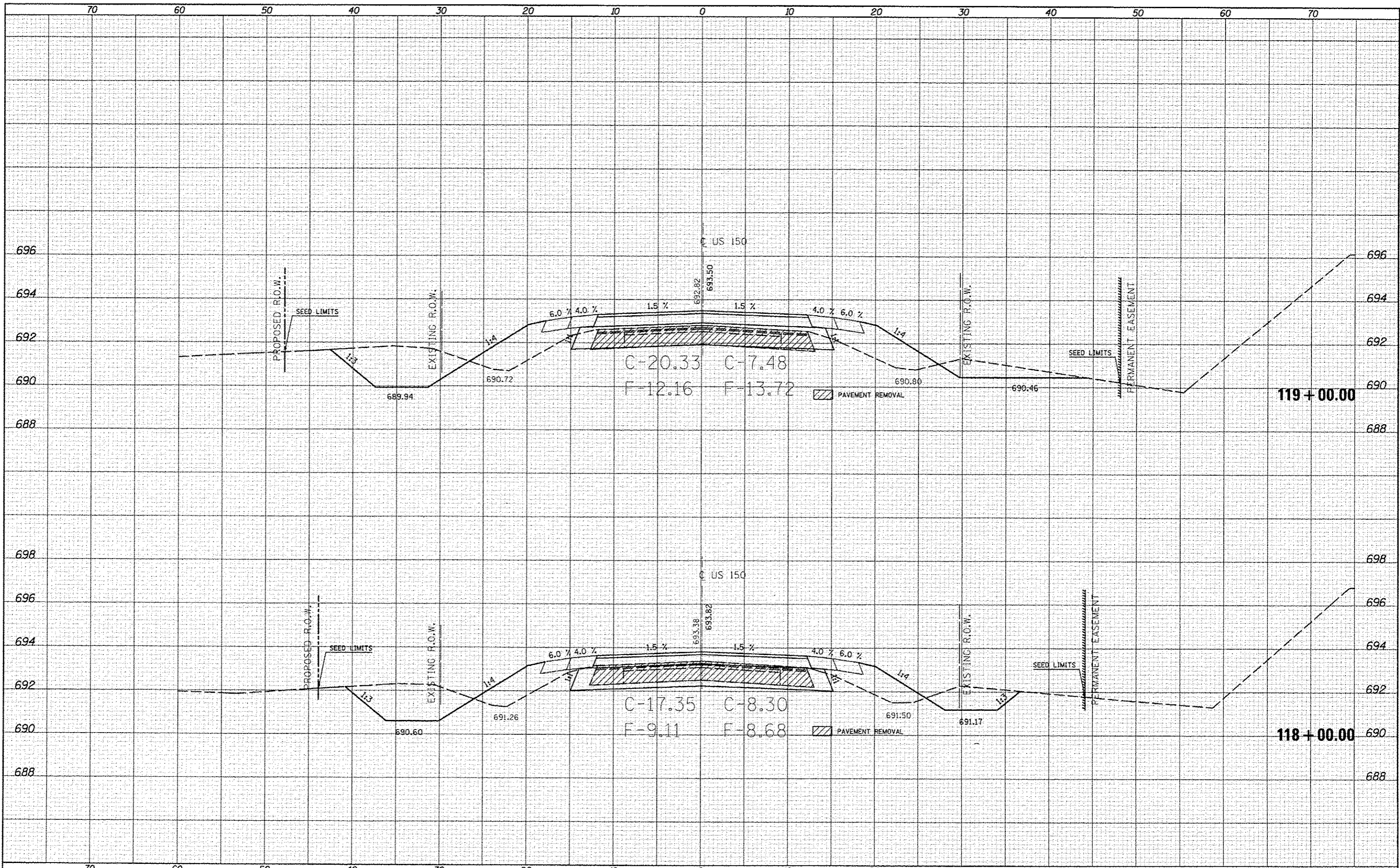
SCALE: SHEET 13 OF 207 SHEETS STA. 116+00.00 TO STA. 117+00.00

US-150 CROSS SECTIONS

F.A.U. RTE.	SECTION	COUNTY	TOTAL SHEETS	SHEET NO.
• F.A.U. 7152 & F.A.S. 1512	(2X,3)RS-3 & 2RS-4	Champaign	551	325
CONTRACT NO. 70663			ILLINOIS FED. AID PROJECT	

DATE	
BY	
FINAL SURVEY	
SURVEY PLOTTED	
NOTE BOOK	
AREAS CHECKED	

DATE	
BY	
ORIGINAL SURVEY	
SURVEY PLOTTED	
NOTE BOOK	
AREAS CHECKED	



FILE NAME: c:\pwork\p1dot\cear\ack\j\d0253076\0570663

USER NAME: cearlackjd
 PLOT SCALE: 1/8"=1'-0"
 PLDT DATE: 10/10/2013

DESIGNED -
 DRAWN -
 CHECKED -
 DATE -

REVISED -
 REVISED -
 REVISED -
 REVISED -

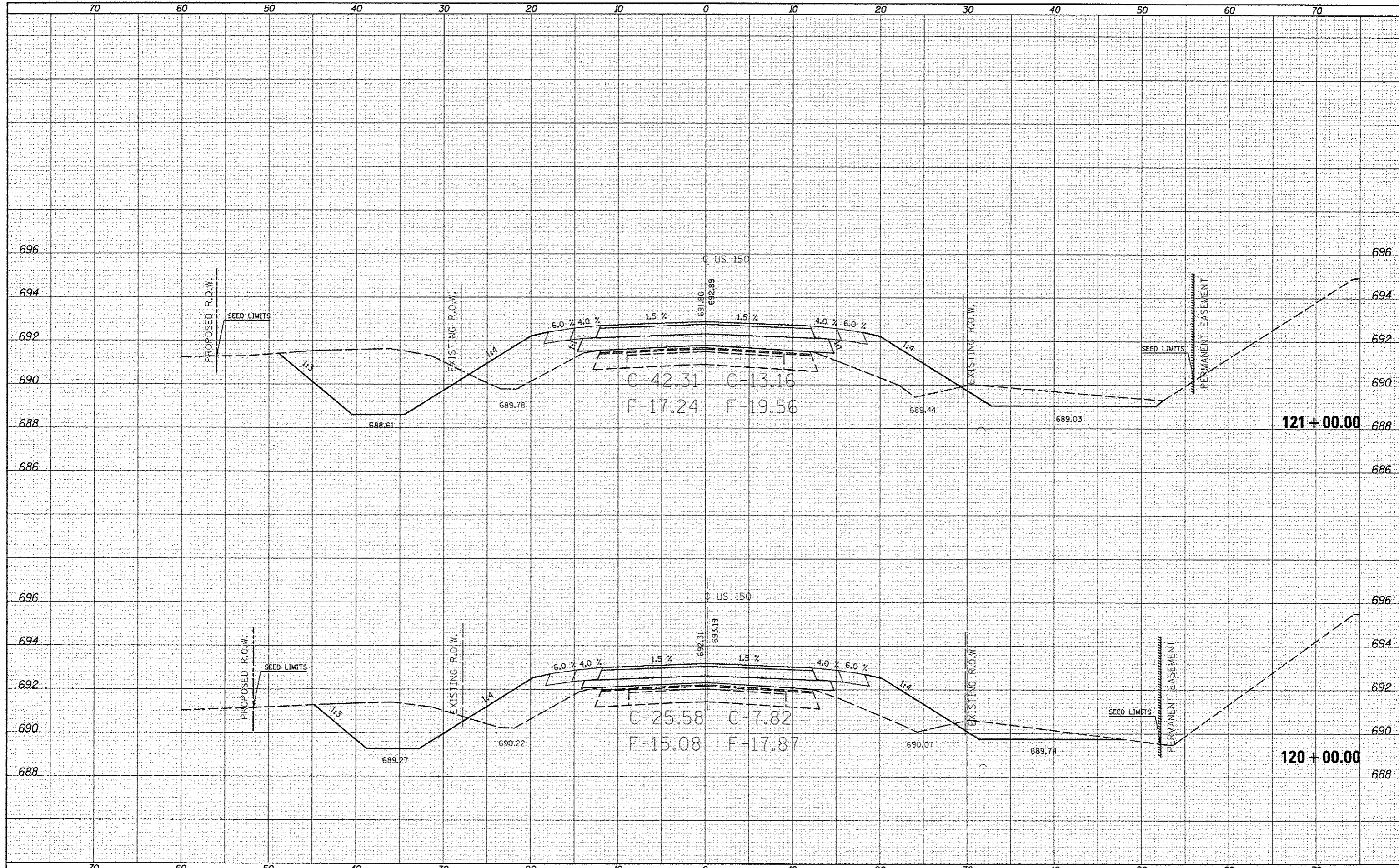
STATE OF ILLINOIS
 DEPARTMENT OF TRANSPORTATION

US-150 CROSS SECTIONS
 SCALE: SHEET 14 OF 207 SHEETS STA. 118+00.00 TO STA. 119+00.00

F.A. RTE.	SECTION	COUNTY	TOTAL SHEETS	SHEET NO.
* F.A.U. 7152 & F.A.S. 1512	(2X,3RS-3 & 2RS-4)	Champaign	551	326
CONTRACT NO. 70663			ILLINOIS FED. AID PROJECT	

BY	DATE

BY	DATE



FILE NAME: c:\pwork\pwork\corkack\10253076\0570663\sh1-us-150_x.s.dgn
 MODEL NAME

USER NAME: corkackjd
 USER: sh1-us-150_x.s.dgn
 PLOT SCALE: 10.0000' / in.
 PLOT DATE: 10/10/2013

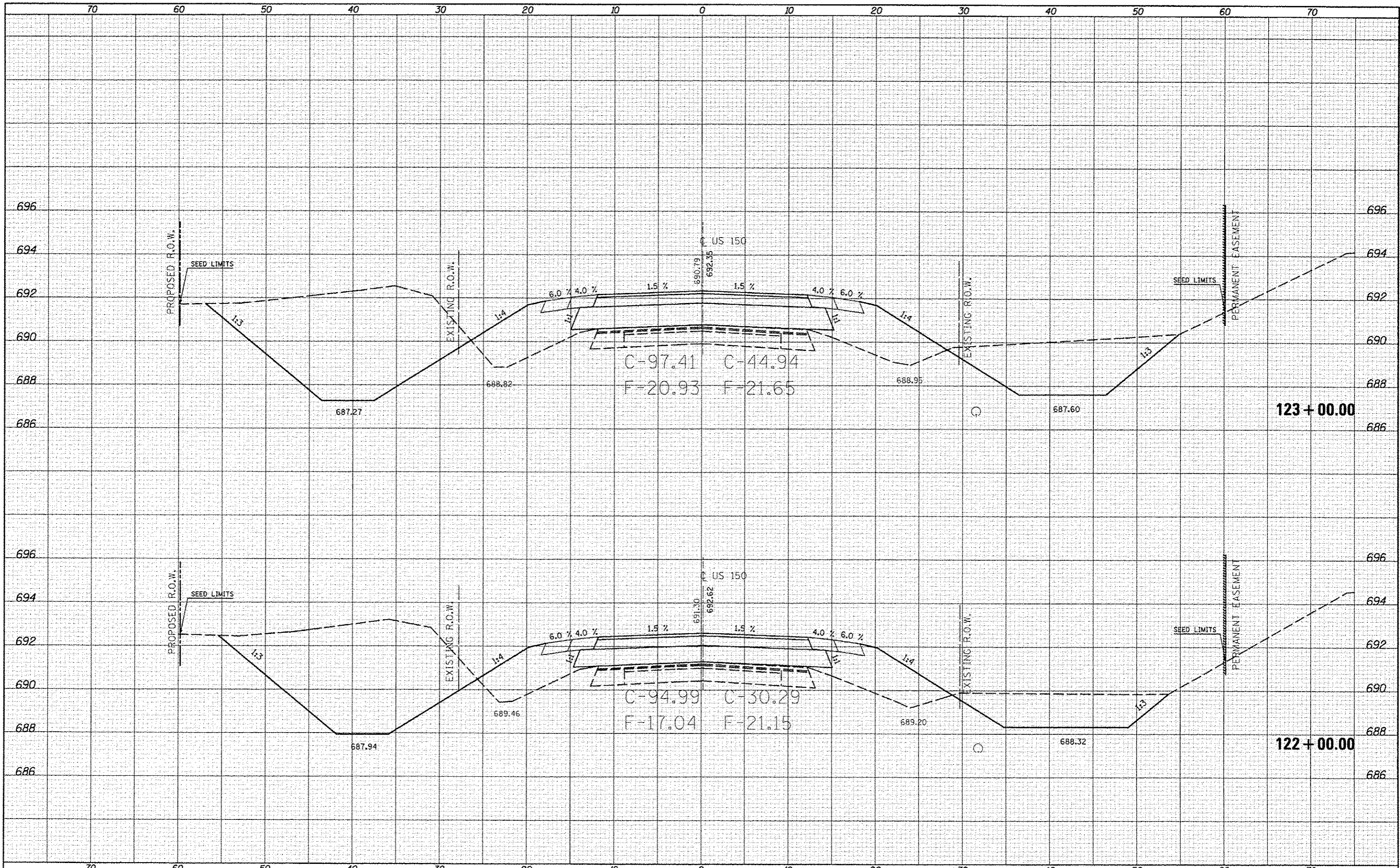
DESIGNED	-	REVISED	-
DRAWN	-	REVISED	-
CHECKED	-	REVISED	-
DATE	-	REVISED	-

**STATE OF ILLINOIS
DEPARTMENT OF TRANSPORTATION**

US-150 CROSS SECTIONS

SCALE: SHEET 15 OF 207 SHEETS STA. 120+00.00 TO STA. 121+00.00

F.A. RTE.	SECTION	COUNTY	TOTAL SHEETS	SHEET NO.
	(2X,3)RS-3 & 2RS-4	Champaign	551	327
	F.A.U. 7152 & F.A.S. 1512			CONTRACT NO. 70663
				ILLINOIS FED. AID PROJECT



BT	DATE
FINAL SURVEY	
NOTED	
PLANNED	
AS NOTED	
NO.	

BT	DATE
ORIG. SURVEY	
NOTED	
PLANNED	
AS NOTED	
NO.	

FILE NAME -
 c:\pwwork\pwwork\anon\look_j\0253076\0570663

USER NAME - anon\jock.jd
 h:\US-150_x.dgn
 PLOT SCALE - 10,0000 / in.
 PLOT DATE - 10/10/2013

DESIGNED -
 DRAWN -
 CHECKED -
 DATE -

REVISED -
 REVISED -
 REVISED -
 REVISED -

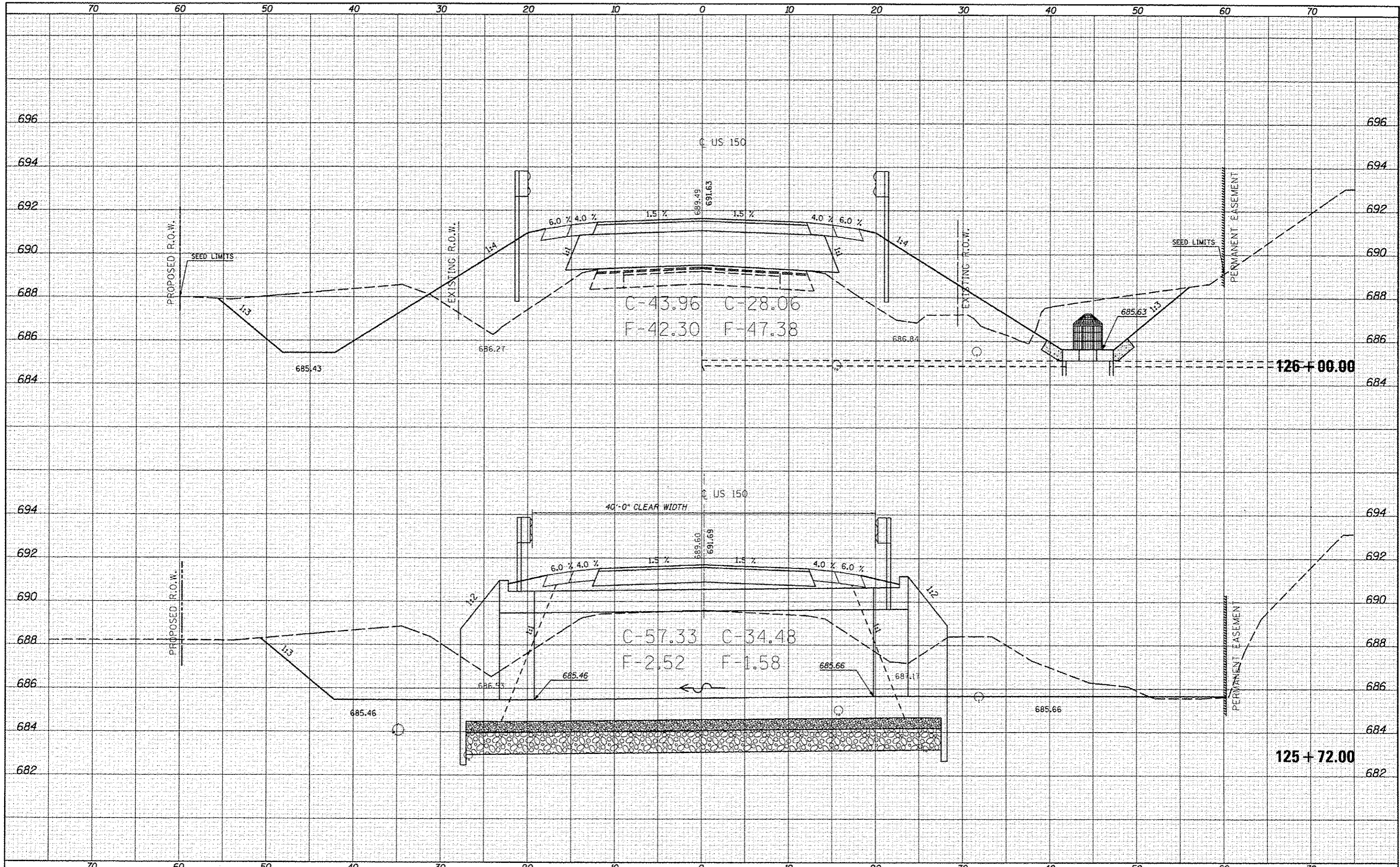
**STATE OF ILLINOIS
 DEPARTMENT OF TRANSPORTATION**

US-150 CROSS SECTIONS
 SCALE: SHEET 16 OF 207 SHEETS STA. 122+00.00 TO STA. 123+00.00

F.A.S. RTE.	SECTION	COUNTY	TOTAL SHEETS	SHEET NO.
•	12X,3IRS-3 & 2RS-4	Champaign	551	328
	• F.A.U. 7152 & F.A.S. 1512		CONTRACT NO. 70663	
ILLINOIS FED. AID PROJECT				

DATE	
BY	
REVISIONS	
NO.	
DATE	
BY	
REVISIONS	
NO.	
DATE	
BY	
REVISIONS	
NO.	

DATE	
BY	
REVISIONS	
NO.	
DATE	
BY	
REVISIONS	
NO.	
DATE	
BY	
REVISIONS	
NO.	



FILE NAME: c:\pwork\pvidot\ccon-lock\jd8253876\0570663
 USER NAME: ccon-lock\jd
 MODEL NAME: 125-158_xxx.dgn
 PLOT SCALE: 1/8" = 1' / in.
 PLOT DATE: 10/18/2013

DESIGNED	-	REVISIONS	-
DRAWN	-	REVISIONS	-
CHECKED	-	REVISIONS	-
DATE	-	REVISIONS	-

**STATE OF ILLINOIS
DEPARTMENT OF TRANSPORTATION**

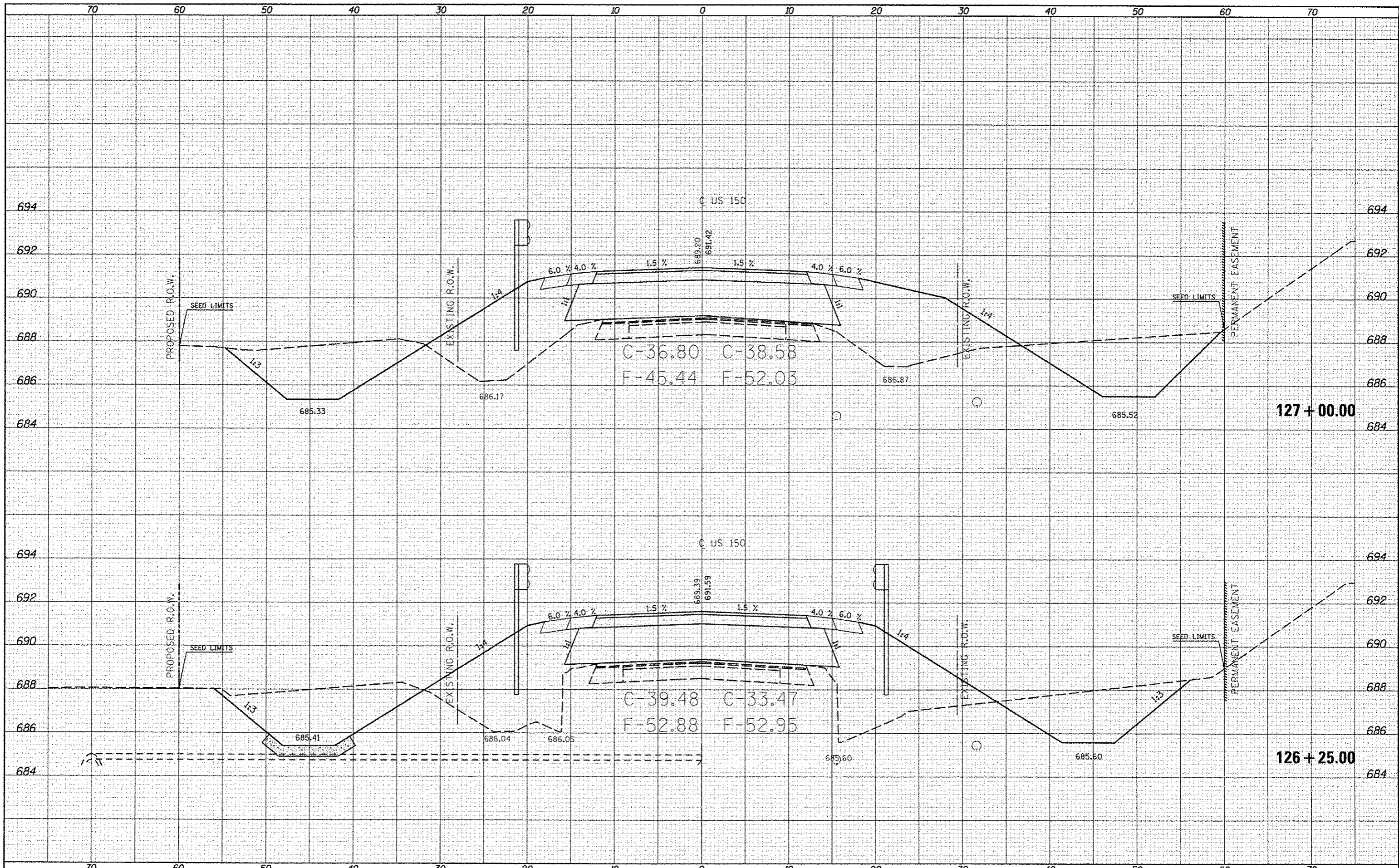
US-150 CROSS SECTIONS

SCALE: SHEET 18 OF 207 SHEETS STA. 125+72.00 TO STA. 126+00.00

F.A. RTE.	SECTION	COUNTY	TOTAL SHEETS	SHEET NO.
•	(2X,3RS-3 & 2RS-4	Champaign	551	330
*F.A.U. 7152 & F.A.S. 1512			CONTRACT NO. 70663	
ILLINOIS FED. AID PROJECT				

DATE	
BY	
FINAL SURVEY	
PLOTTED	
TEMPLATE	
NOTE BOOK	
AREAS CHECKED	

DATE	
BY	
ORIGINAL SURVEY	
PLOTTED	
TEMPLATE	
NOTE BOOK	
AREAS CHECKED	



FILE NAME :
 ci:\p\work\p1dot\cear\loak_jd\d0253876\0570663

USER NAME : ceo\loak_jd
 FILED : htu-us-150_x.s.dgn
 PLOT SCALE : 1/8" = 1'-0"
 PLOT DATE : 10/18/2013

DESIGNED -
 DRAWN -
 CHECKED -
 DATE -

REVISED -
 REVISED -
 REVISED -
 REVISED -

**STATE OF ILLINOIS
 DEPARTMENT OF TRANSPORTATION**

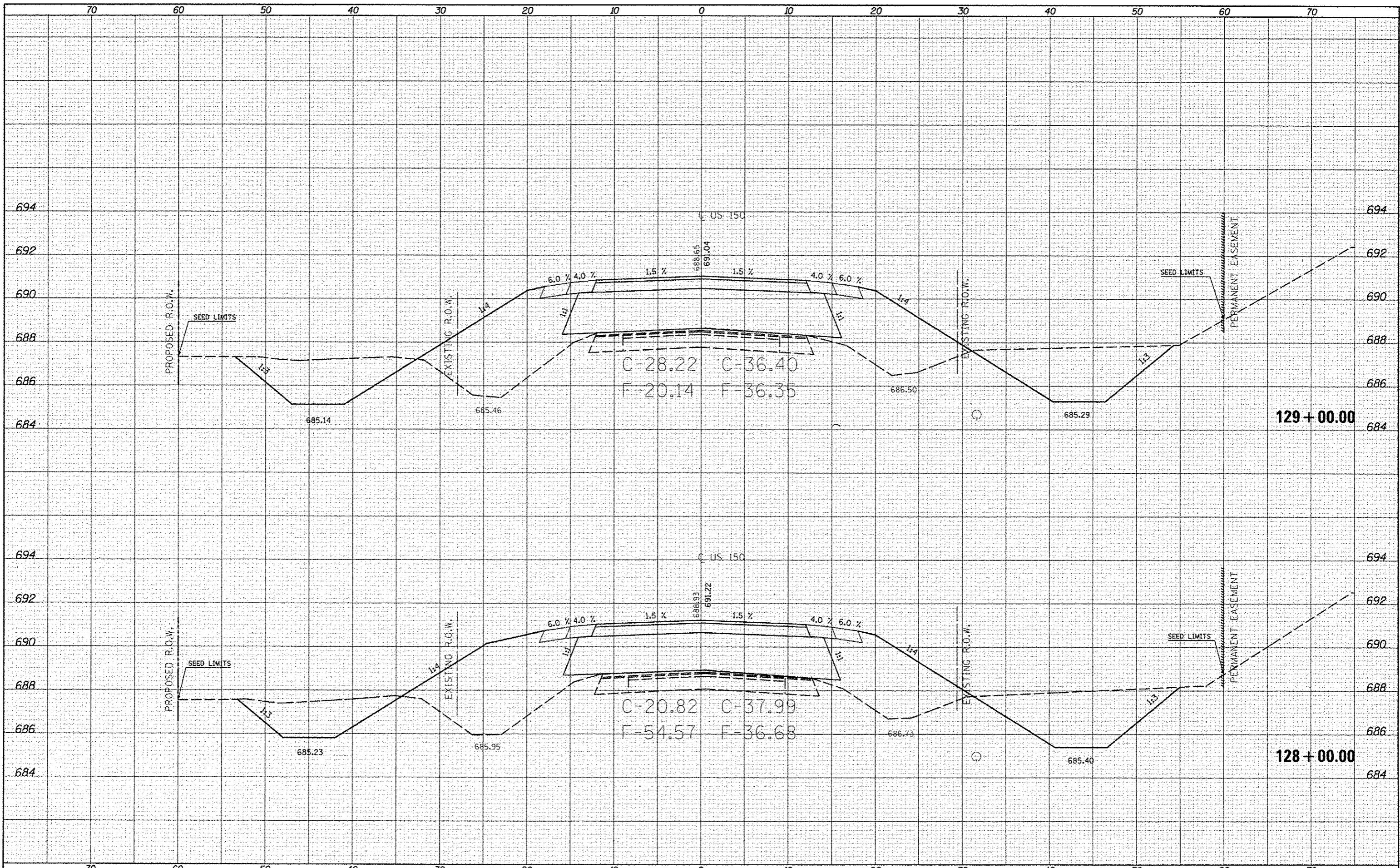
US-150 CROSS SECTIONS

SCALE: SHEET 19 OF 207 SHEETS STA. 126+25.00 TO STA. 127+00.00

F.A. RTE.	SECTION	COUNTY	TOTAL SHEETS	SHEET NO.
•	(2X,3)RS-3 & 2RS-4	Champaign	551	331
•	F.A.U. 7152 & F.A.S. 1512			CONTRACT NO. 70663
ILLINOIS FED. AID PROJECT				

BY	DATE
FINI	
SURVEYED	
PLOTTED	
NOTE BOOK	
AREAS CHECKED	

BY	DATE
ORIGINAL	
SURVEYED	
PLOTTED	
NOTE BOOK	
AREAS CHECKED	



FILE NAME: c:\pwork\pedit\conlock\id0293076\0570663

USER NAME: conlock.jd
 PLOT SCALE: 1/8" = 10'-00"
 PLOT DATE: 10/16/2013

DESIGNED -
 DRAWN -
 CHECKED -
 DATE -

REVISED -
 REVISED -
 REVISED -
 REVISED -

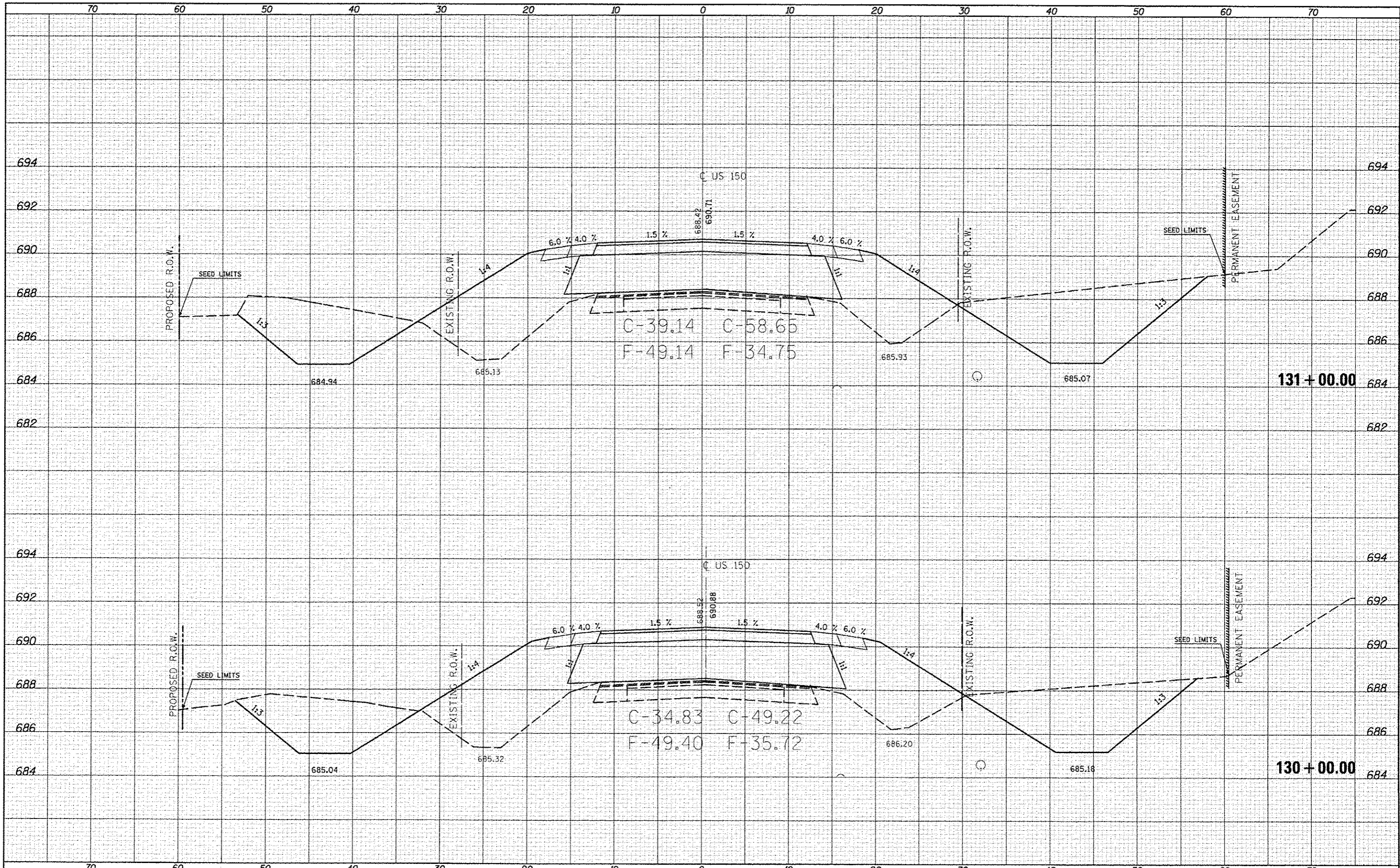
STATE OF ILLINOIS
 DEPARTMENT OF TRANSPORTATION

US-150 CROSS SECTIONS

SCALE: SHEET 20 OF 207 SHEETS STA. 128+00.00 TO STA. 129+00.00

F.A.A. RTE.	SECTION	COUNTY	TOTAL SHEETS	SHEET NO.
	(2X,3)RS-3 & 2RS-4	Champaign	551	332
*F.A.U. 7152 & F.A.S. 1512			CONTRACT NO. 70663	
ILLINOIS FED. AID PROJECT				

DATE	
BT	
SURVEYED	
PLOTTED	
TEMPLATE	
NOTE BOOK	
AREAS CHECKED	
NO.	



DATE	
BT	
SURVEYED	
PLOTTED	
TEMPLATE	
NOTE BOOK	
AREAS CHECKED	
NO.	

FILE NAME: c:\p\work\p101\conar\ack_jd\0253076\0570563\p101-US-150_x.dgn
 MODEL NAME:

USER NAME: conar\ack_jd
 DESIGNED: -
 DRAWN: -
 CHECKED: -
 DATE: -

REVISED: -
 REVISED: -
 REVISED: -
 REVISED: -

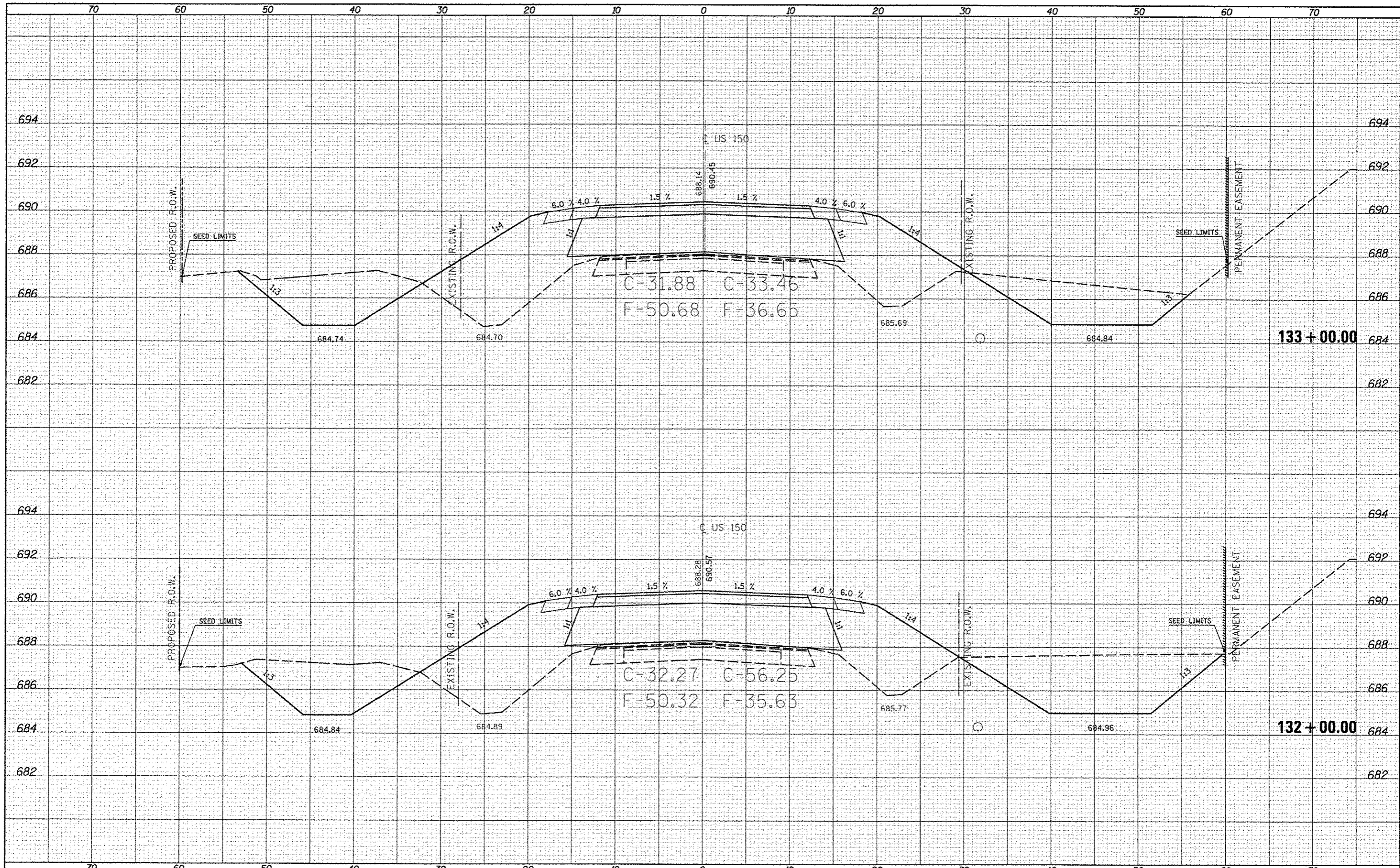
STATE OF ILLINOIS
 DEPARTMENT OF TRANSPORTATION

US-150 CROSS SECTIONS
 SCALE: SHEET 21 OF 207 SHEETS STA. 130+00.00 TO STA. 131+00.00

F.A. RTE.	SECTION	COUNTY	TOTAL SHEETS	SHEET NO.
*F.A.U. 7152 & F.A.S. 1512	(2X,3)RS-3 & 2RS-4	Champaign	551	333
ILLINOIS FED. AID PROJECT			CONTRACT NO. 70663	

DATE	
BY	
FINAL SURVEY	
SURVEYED	
PLOTTED	
TEMPLATE	
NOTE BOOK	
AREAS CHECKED	
NO.	

DATE	
BY	
ORIGINAL SURVEY	
SURVEYED	
PLOTTED	
TEMPLATE	
NOTE BOOK	
AREAS CHECKED	
NO.	



FILE NAME: c:\p\work\p\d\dot\clearlock_jd\0253076\0570663
 USER NAME: clearlock_jd
 PLOT SCALE: 1/8" = 1'-0"
 PLOT DATE: 10/10/2013

DESIGNED -
 DRAWN -
 CHECKED -
 DATE -

REVISED -
 REVISED -
 REVISED -
 REVISED -

STATE OF ILLINOIS
 DEPARTMENT OF TRANSPORTATION

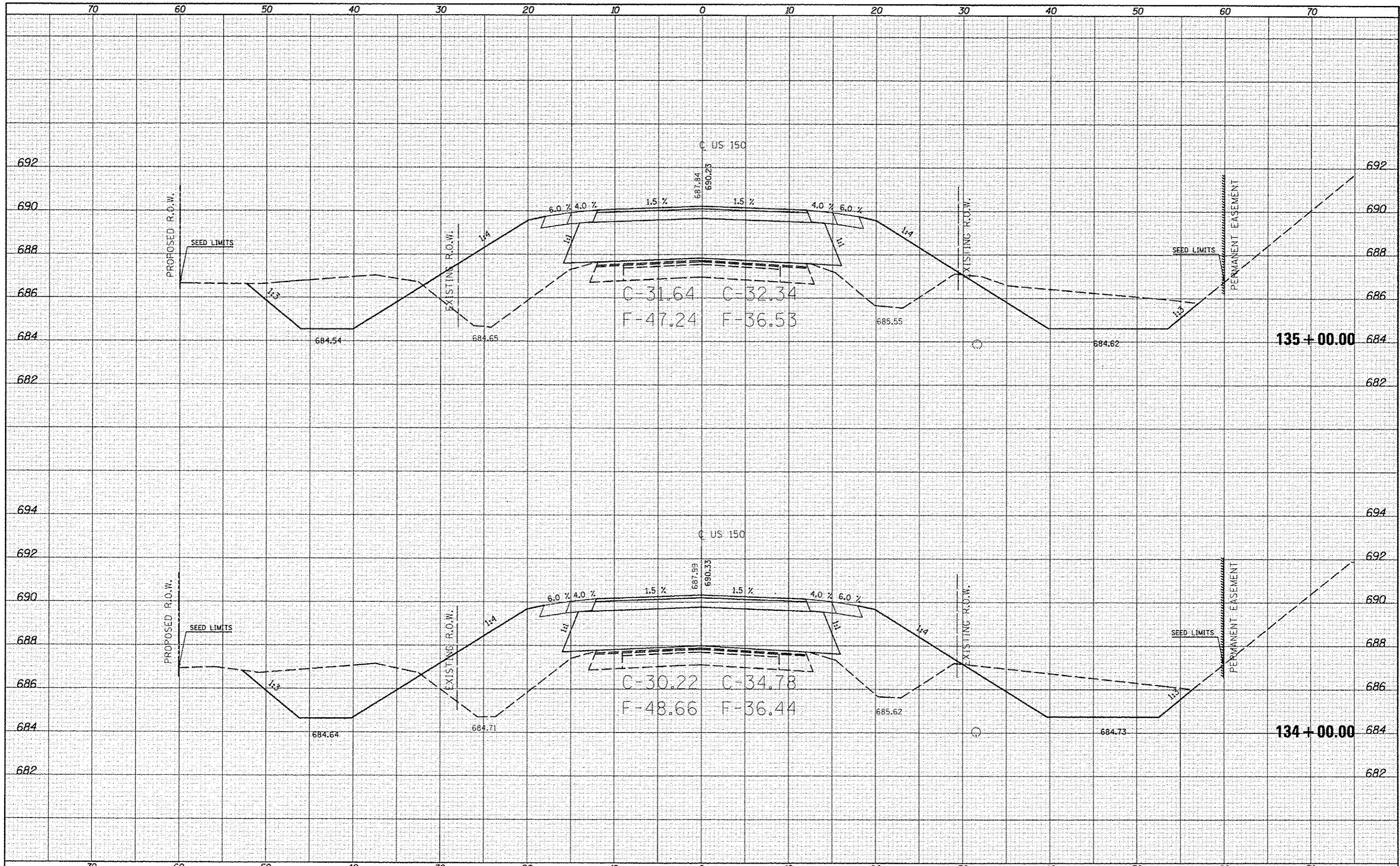
US-150 CROSS SECTIONS

SCALE: SHEET 22 OF 207 SHEETS STA. 132+00.00 TO STA. 133+00.00

F.A. RTE.	SECTION	COUNTY	TOTAL SHEETS	SHEET NO.
	(2X)RS-3 & 2RS-4	Champaign	551	334
	*F.A.U. 7152 & F.A.S. 1512		CONTRACT NO. 70663	
ILLINOIS FED. AID PROJECT				

DATE	
BY	
DESIGNED	
DRAWN	
CHECKED	
DATE	
FILE NAME	
PROJECT	
DATE	
SCALE	
PLANTING	
NO.	

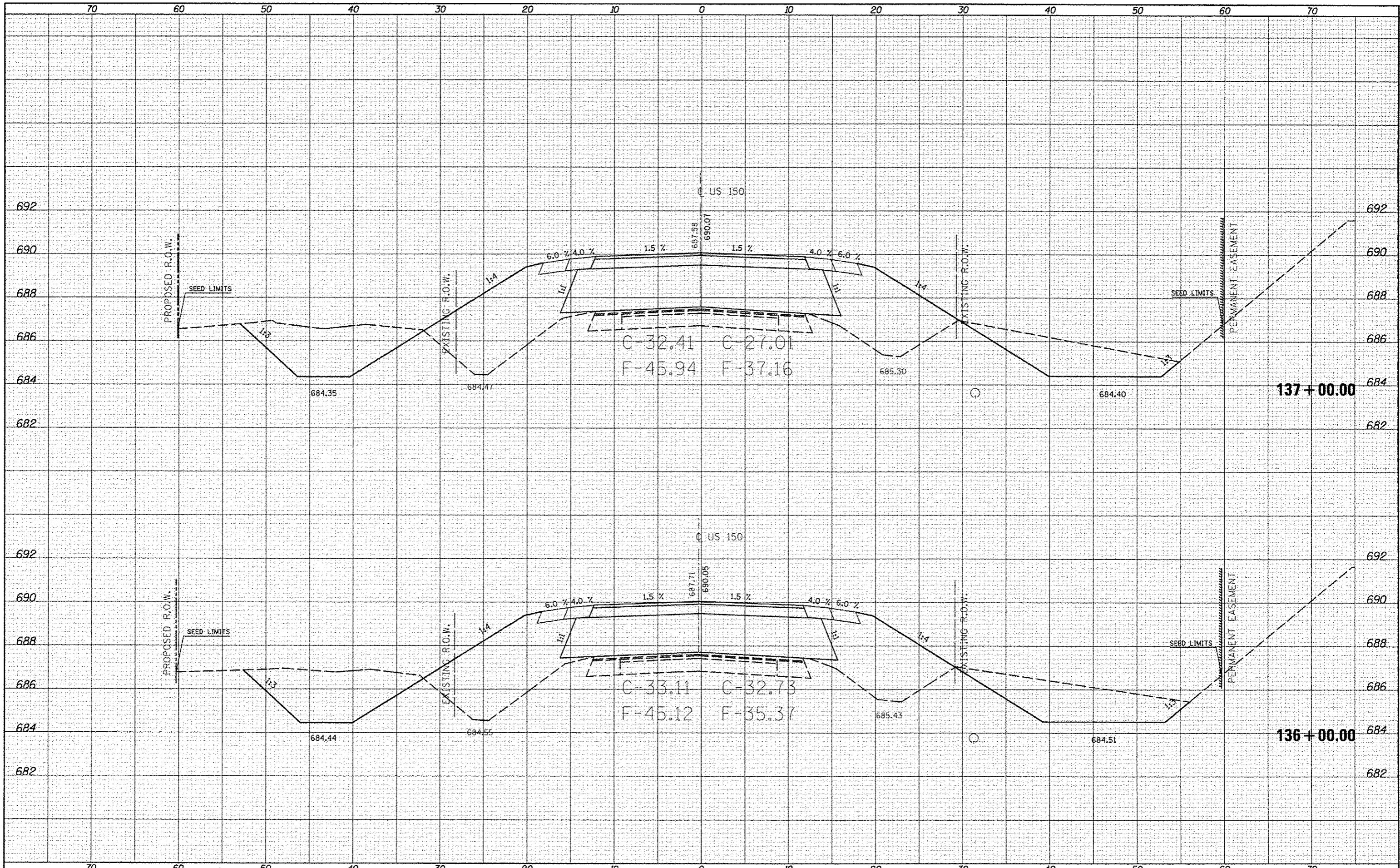
DATE	
BY	
DESIGNED	
DRAWN	
CHECKED	
DATE	
FILE NAME	
PROJECT	
DATE	
SCALE	
PLANTING	
NO.	



FILE NAME	USER NAME = cee-lockjd	DESIGNED -	REVISED -	STATE OF ILLINOIS DEPARTMENT OF TRANSPORTATION	US-150 CROSS SECTIONS	F.A.S. RTE.	SECTION	COUNTY	TOTAL SHEETS	SHEET NO.
ci:\pwork\p1010\c2ee-lockjd\0253076\0578663	ht-US-150_xs.dgn	DRAWN -	REVISED -			•	(2X,3RS-3 & 2RS-4	Champaign	551	335
MODEL NAME	PLANTING	CHECKED -	REVISED -			•	F.A.U. 7152 & F.A.S. 1512			CONTRACT NO. 70663
	PLANTING	DATE -	REVISED -							

BY	DATE
FINAL SURVEY	SURVEYED
NOTE BOOK	PLOTTED
NO.	EMPLOYEE
	AREAS CHECKED

BY	DATE
ORIGINAL SURVEY	SURVEYED
NOTE BOOK	PLOTTED
NO.	EMPLOYEE
	AREAS CHECKED



FILE NAME: c:\pwwork\pwwork\cear\lock\jd\0253076\0570663\ht-us-150_xn.dgn
 #MODEL NAME:

USER NAME: ceal\lockjd
 PLOT SCALE: = 10.0000' / in.
 PLOT DATE: = 10/18/2013

DESIGNED -
 DRAWN -
 CHECKED -
 DATE -

REVISED -
 REVISED -
 REVISED -
 REVISED -

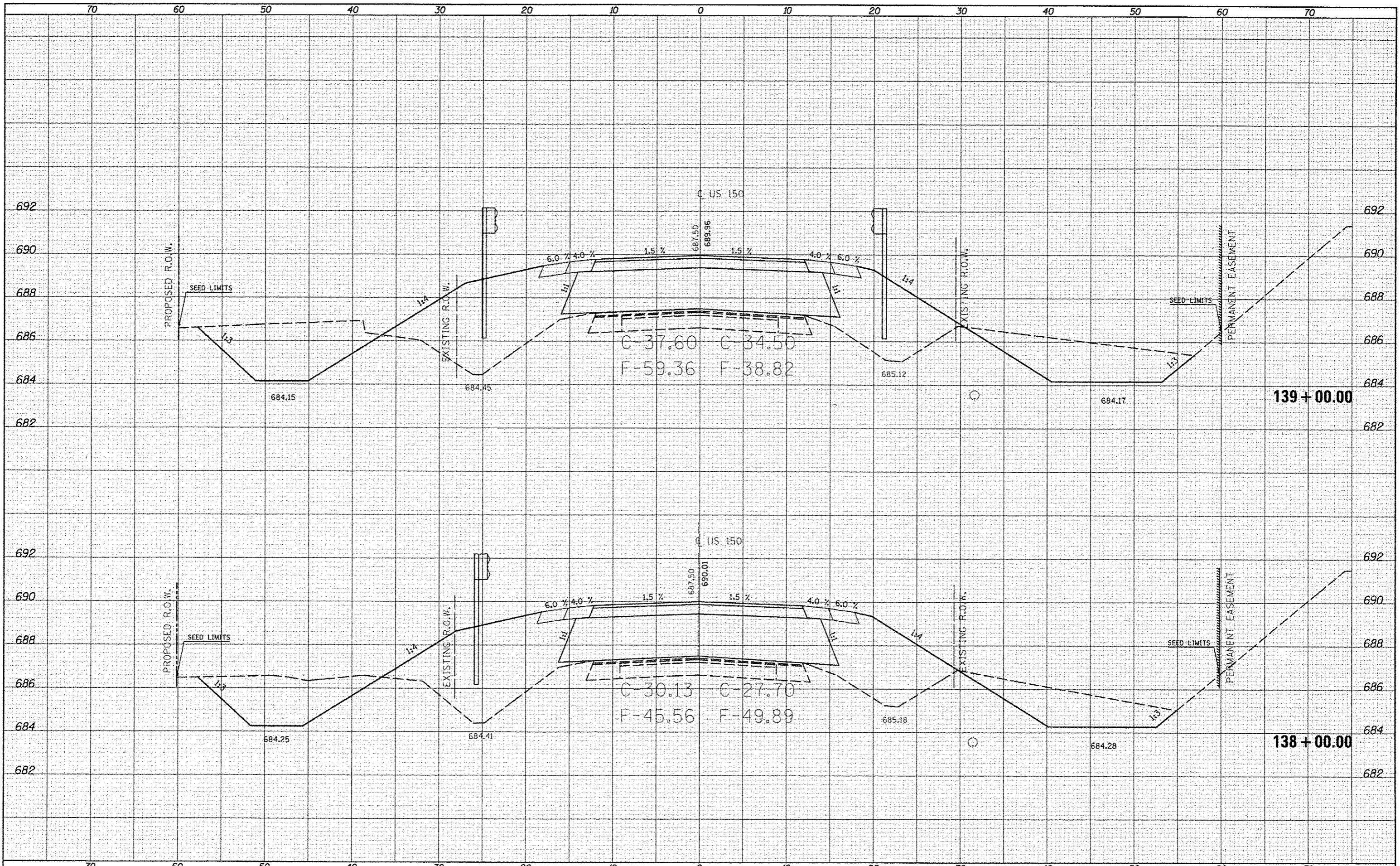
**STATE OF ILLINOIS
 DEPARTMENT OF TRANSPORTATION**

US-150 CROSS SECTIONS
 SCALE: SHEET 24 OF 207 SHEETS STA. 136+00.00 TO STA. 137+00.00

F.A.S. RTE.	SECTION	COUNTY	TOTAL SHEETS	SHEET NO.
	(2X,3)RS-3 & 2RS-4	Champaign	551	336
	F.A.U. 7152 & F.A.S. 1512	CONTRACT NO. 70663		
ILLINOIS FED. AID PROJECT				

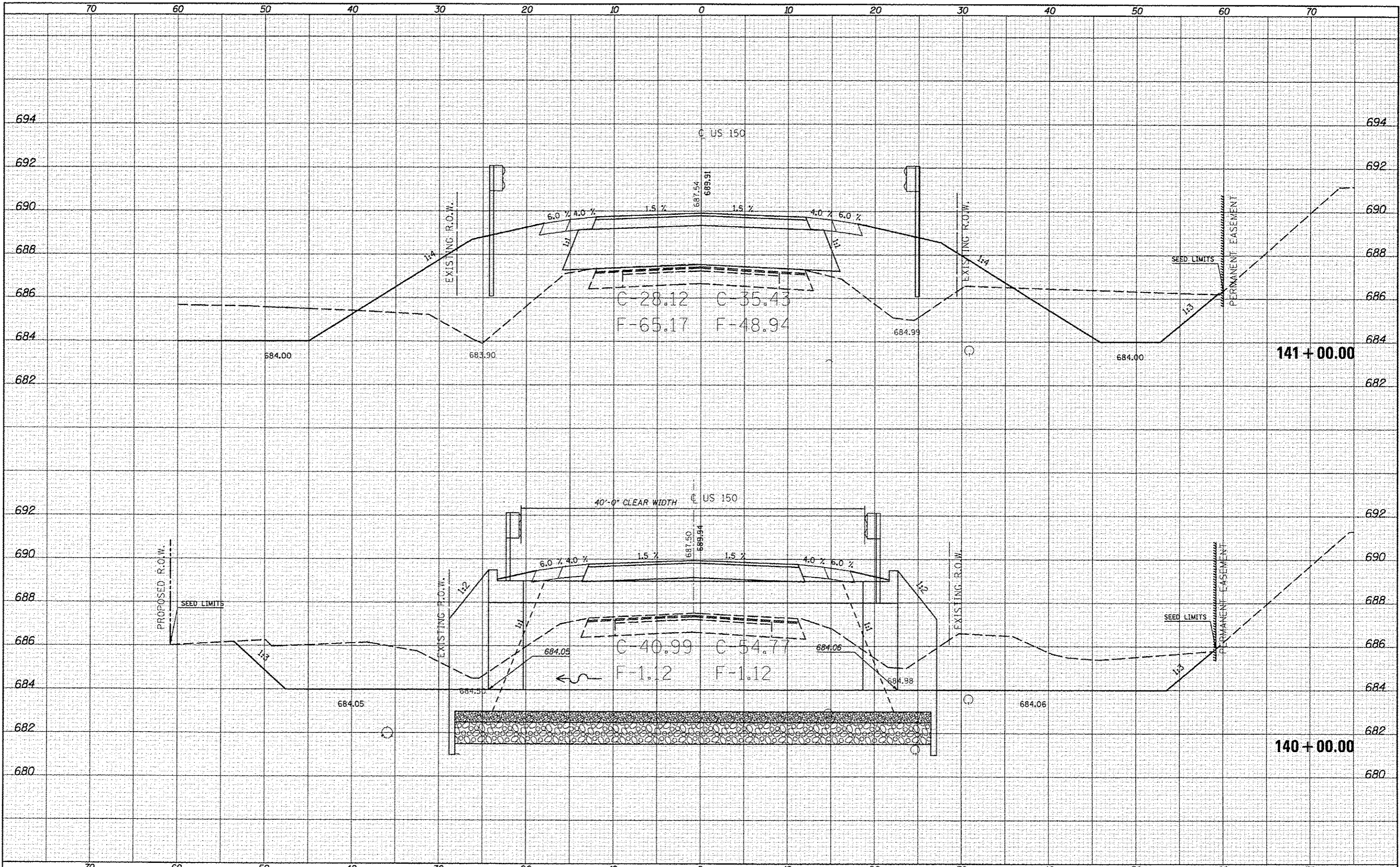
DATE	
BY	
FINAL SURVEY	
SUPPLEMENTED	
NOTE BOOK	
AREAS CHECKED	

DATE	
BY	
ORIGINAL SURVEY	
PLOTTED	
TEMPLATE	
NOTE BOOK	
AREAS CHECKED	



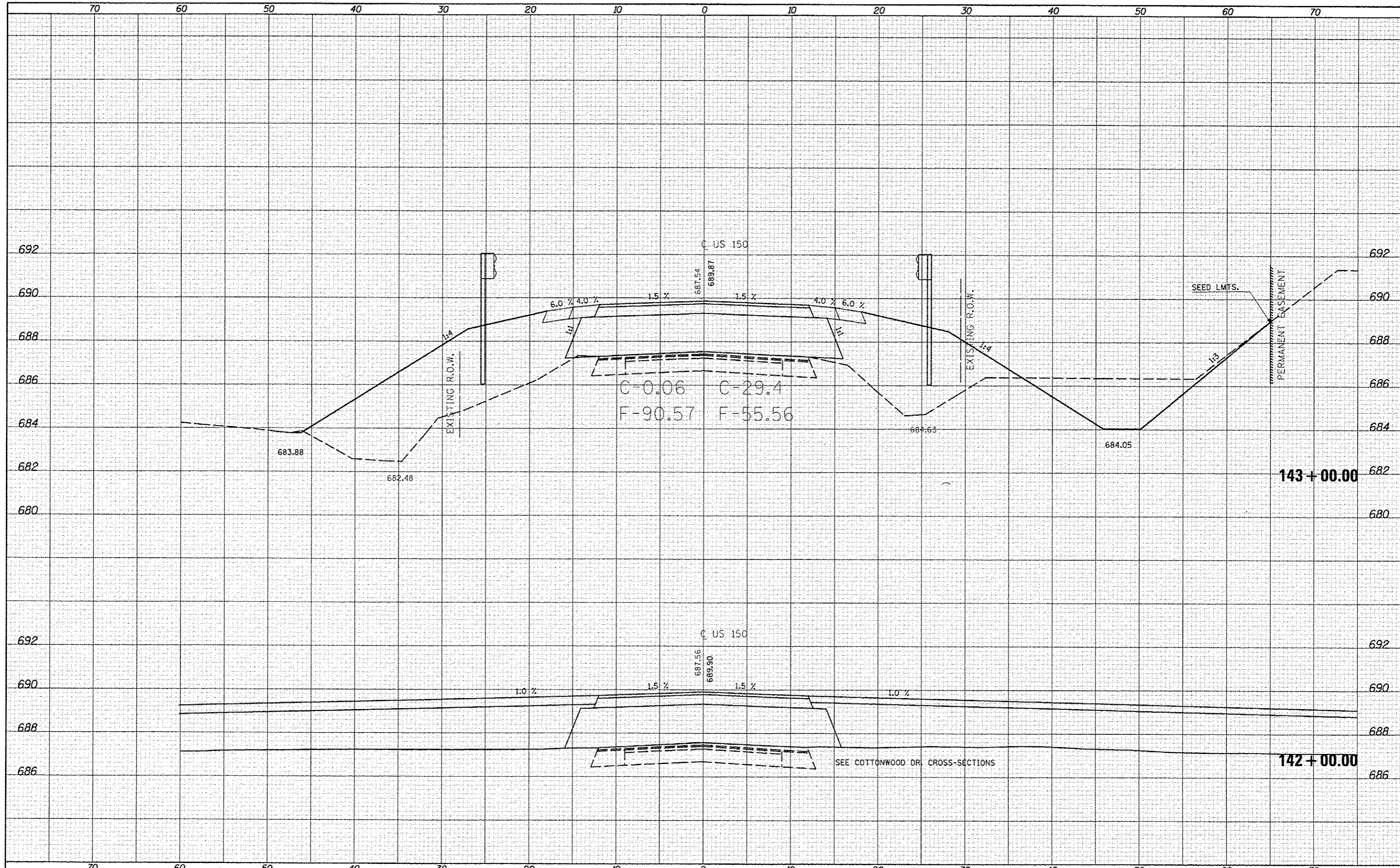
DATE	
BY	
SURVEYED	
PLOTTED	
INSTRUMENT	
NO. OF STAKES	
AREAS CHECKED	
NO.	

DATE	
BY	
SURVEYED	
PLOTTED	
INSTRUMENT	
NO. OF STAKES	
AREAS CHECKED	
NO.	



DATE	
BY	
FINAL SURVEY	
NOTED	
PLOTTED	
TEMP. AREAS	
NOTE BOOK	
AREAS CHECKED	
NO.	

DATE	
BY	
ORIGINAL SURVEY	
NOTED	
PLOTTED	
TEMP. AREAS	
NOTE BOOK	
AREAS CHECKED	
NO.	



FILE NAME: c:\pwork\pridol\carlock_jd\0253076\0578663

USER NAME: ceorlockjd
 FILE: US-150_x.dgn
 PLOT SCALE: 1/8" = 1'-0"
 PLOT DATE: 10/10/2013

DESIGNED -
 DRAWN -
 CHECKED -
 DATE -

REVISED -
 REVISED -
 REVISED -
 REVISED -

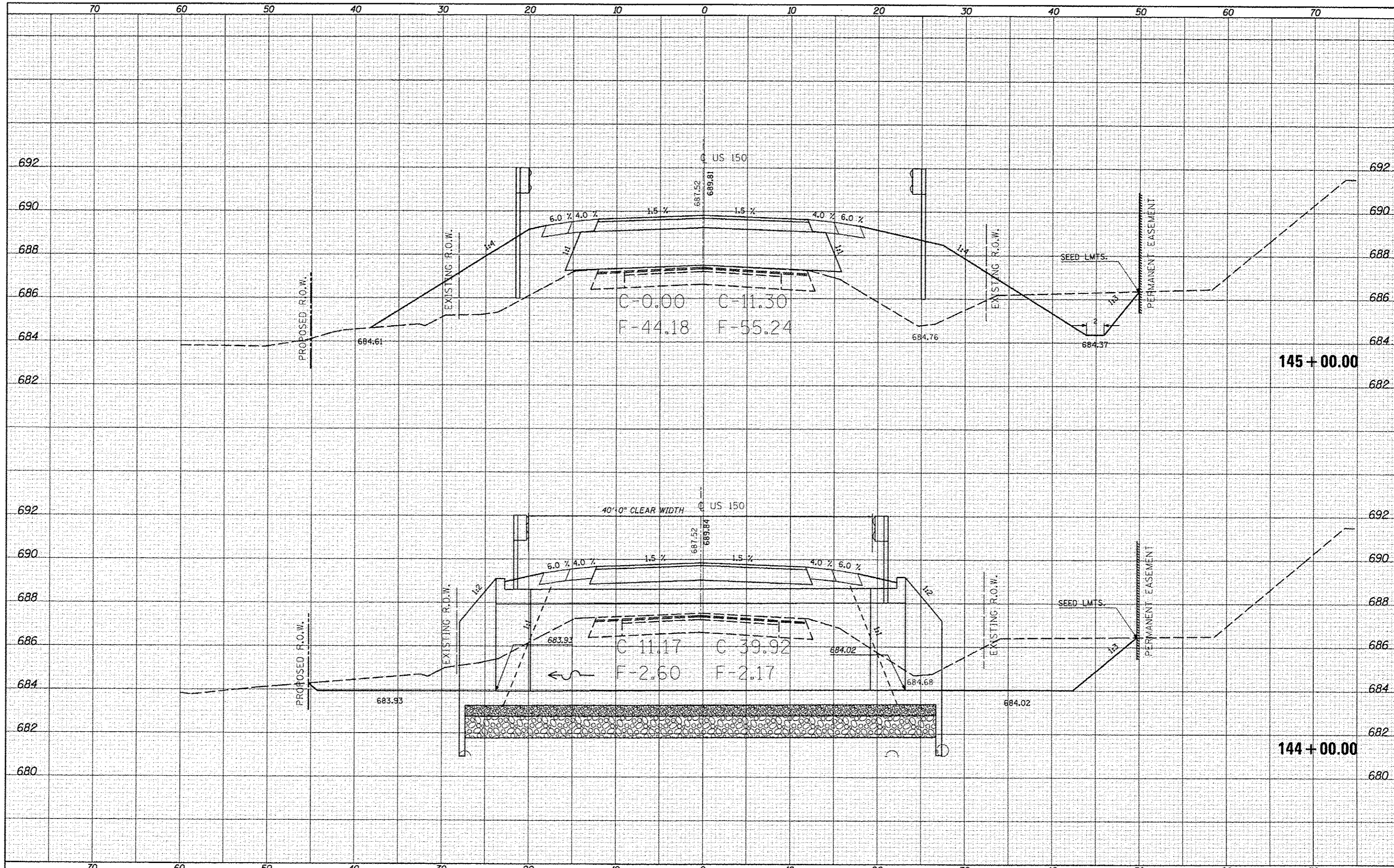
STATE OF ILLINOIS
 DEPARTMENT OF TRANSPORTATION

US-150 CROSS SECTIONS
 SCALE: SHEET 27 OF 207 SHEETS STA. 142+00.00 TO STA. 143+00.00

F.A.U. RTE.	SECTION	COUNTY	TOTAL SHEETS	SHEET NO.
*	(2X,3)RS-3 & 2RS-4	Champaign	551	339
*F.A.U. 7152 & F.A.S. 1512			CONTRACT NO. 70663	
ILLINOIS FED. AID PROJECT				

DATE	
BY	
REVISED	
PLOTTED	
TEMPLATE	
AREAS	
CHECKED	
NO.	

DATE	
BY	
REVISED	
PLOTTED	
TEMPLATE	
AREAS	
CHECKED	
NO.	



FILE NAME: g:\pwwork\pwwork\cearlock_jd\148253876\0570663

USER NAME: cearlock_jd
 USER: ht-US-150_x.s.dgn
 PLOT SCALE: 1/8" = 10'-0" / in.
 PLOT DATE: 10/10/2013

DESIGNED	-	REVISED	-
DRAWN	-	REVISED	-
CHECKED	-	REVISED	-
DATE	-	REVISED	-

**STATE OF ILLINOIS
 DEPARTMENT OF TRANSPORTATION**

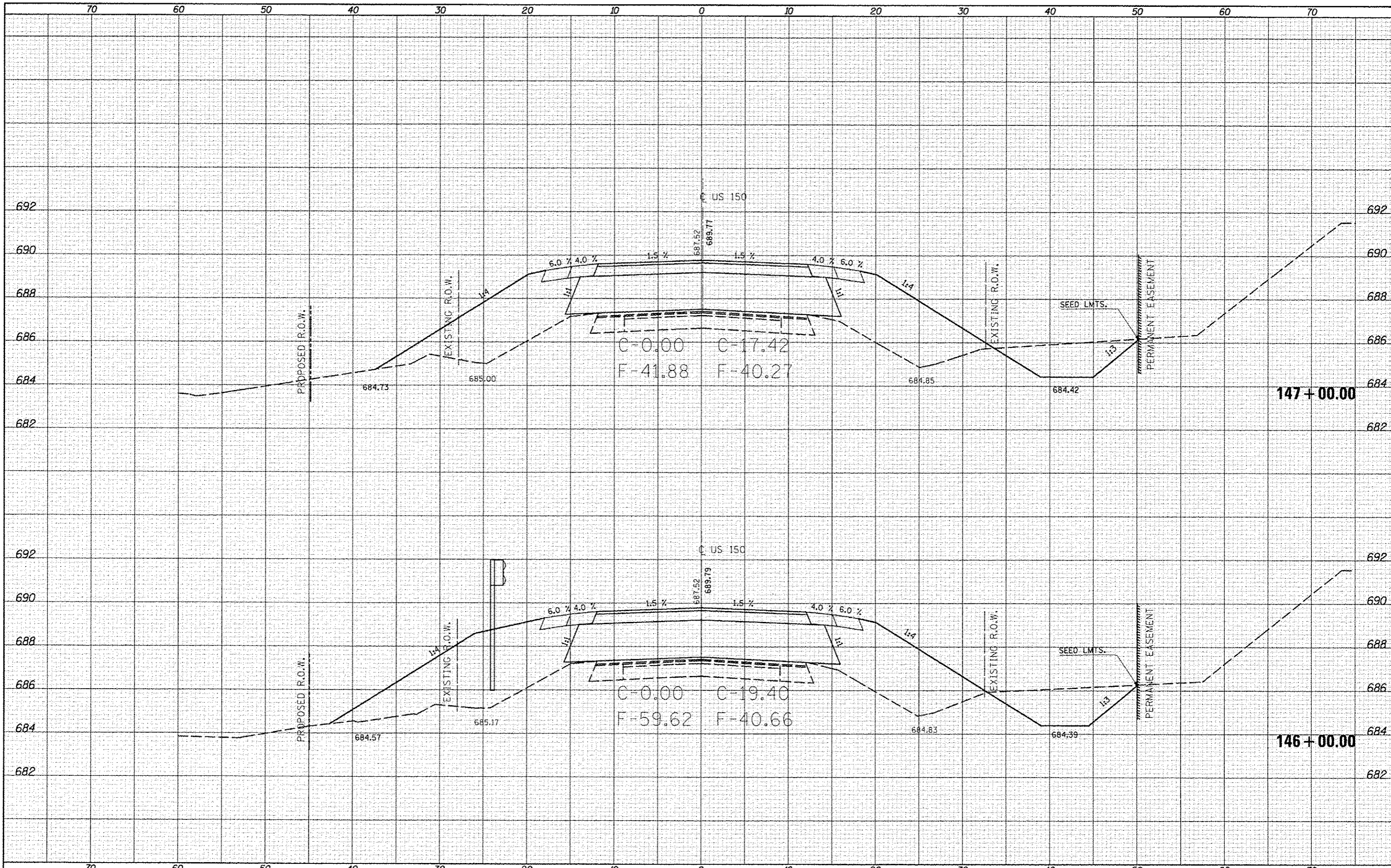
US-150 CROSS SECTIONS

SCALE: SHEET 28 OF 207 SHEETS STA. 144+00.00 TO STA. 145+00.00

F.A.U. RTE.	SECTION	COUNTY	TOTAL SHEETS	SHEET NO.
• F.A.U. 7152 & F.A.S. 1512	(2X,3RS-3 & 2RS-4)	Champaign	551	340
			CONTRACT NO. 70663	
ILLINOIS FED. AID PROJECT				

BY	DATE
SURVEYED	
PLOTTED	
TEMPLATE	
NOTE BOOK	
AREAS CHECKED	
NO.	

BY	DATE
SURVEYED	
PLOTTED	
TEMPLATE	
NOTE BOOK	
AREAS CHECKED	
NO.	



FILE NAME: c:\p\work\p1dot\ceorlock_jd\0253076\0570663
 USER NAME: ceorlock_jd
 USER: h:\05-150_x.s.dgn
 PLOT SCALE: 1/8"=1'-0"
 PLOT DATE: 10/18/2013

DESIGNED -
 DRAWN -
 CHECKED -
 DATE -

REVISED -
 REVISED -
 REVISED -
 REVISED -

STATE OF ILLINOIS
 DEPARTMENT OF TRANSPORTATION

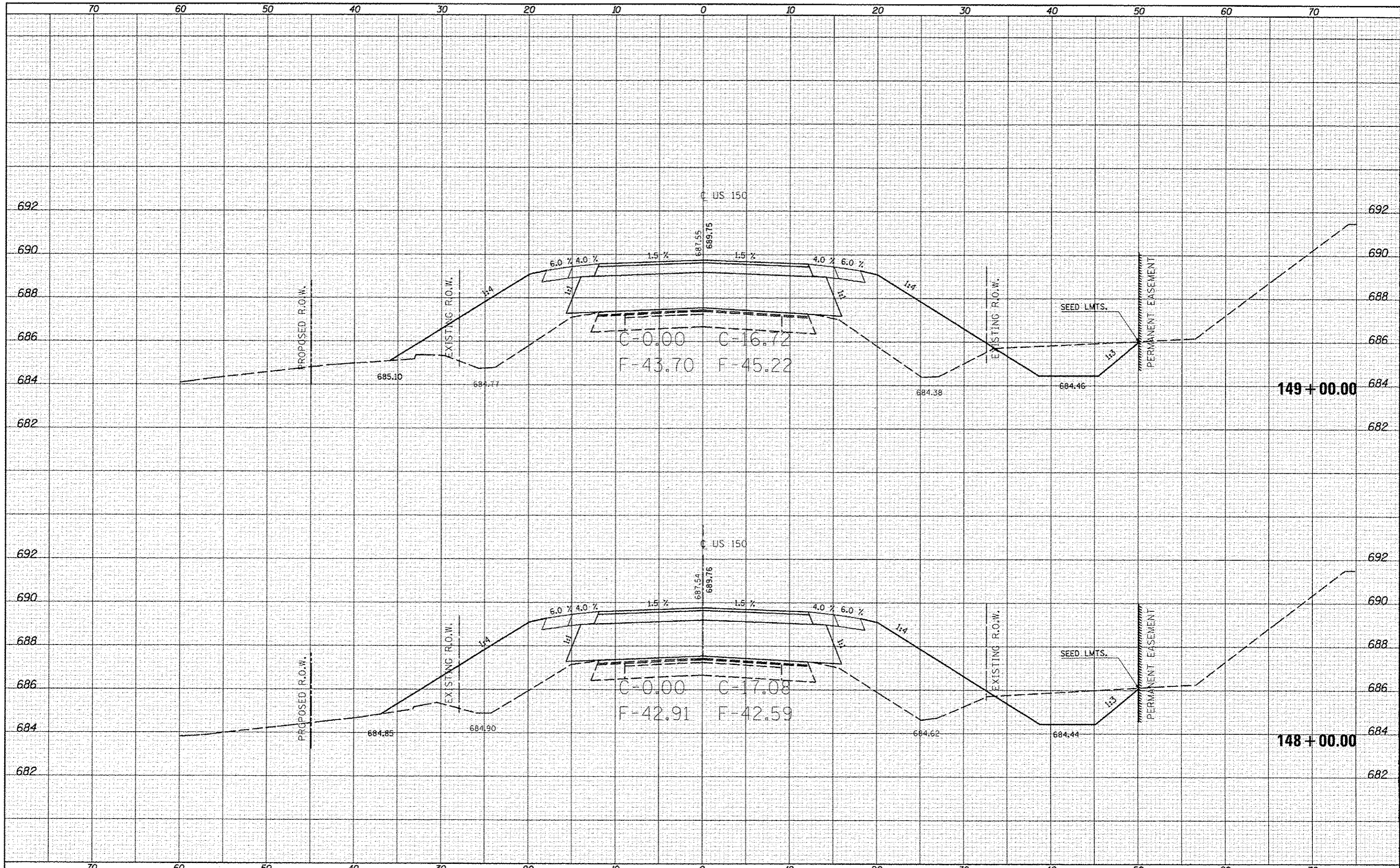
US-150 CROSS SECTIONS

SCALE: SHEET 29 OF 207 SHEETS STA. 146+00.00 TO STA. 147+00.00

F.A. RTE.	SECTION	COUNTY	TOTAL SHEETS	SHEET NO.
•	(2X,3)RS-3 & 2RS-4	Champaign	551	341
•	F.A.U. 7152 & F.A.S. 1512		CONTRACT NO. 70663	
ILLINOIS FED. AID PROJECT				

DATE	
BY	
ORIGINAL SURVEY	
SURVEY	
PLOTTED	
TEMPLATE	
NOTE BOOK	
AREAS	
CHECKED	
NO.	

DATE	
BY	
ORIGINAL SURVEY	
SURVEY	
PLOTTED	
TEMPLATE	
NOTE BOOK	
AREAS	
CHECKED	
NO.	



FILE NAME :
 c:\p\work\p101\ceorlock\jd\0293076\0570663

USER NAME : ceorlock_jd
 h:\us-150_x.s.dgn
 PLOT SCALE = 10.0000' / 1" /
 PLOT DATE = 10/10/2013

DESIGNED -
 DRAWN -
 CHECKED -
 DATE -

REVISED -
 REVISED -
 REVISED -
 REVISED -

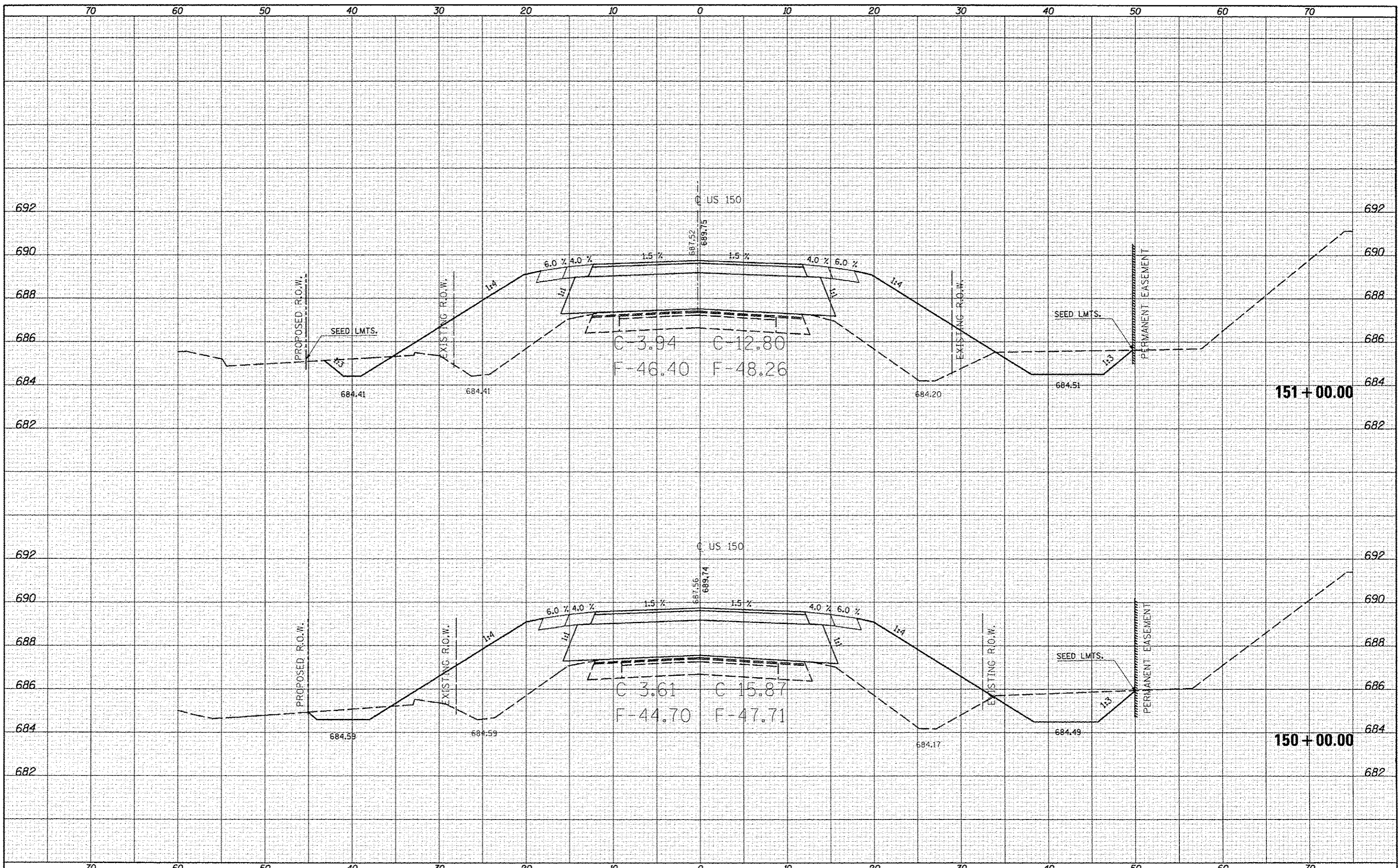
STATE OF ILLINOIS
 DEPARTMENT OF TRANSPORTATION

US-150 CROSS SECTIONS
 SCALE: SHEET 30 OF 207 SHEETS STA. 148+00.00 TO STA. 149+00.00

F.A. RTE.	SECTION	COUNTY	TOTAL SHEETS	SHEET NO.
•	(2X,3)RS-3 & 2RS-4	Champaign	551	342
•	F.A.U. 7152 & F.A.S. 1512			CONTRACT NO. 70663
ILLINOIS FED. AID PROJECT				

DATE	
BY	
FINI SURVEYED	
SURVEY PLOTTED	
NOTE BOOK	
AREAS CHECKED	
NO.	

DATE	
BY	
ORIGI SURVEYED	
SURVEY PLOTTED	
NOTE BOOK	
AREAS CHECKED	
NO.	



FILE NAME -
 c:\pwworkspace\coorlock\job\0253076\0570863\pht-US-150_xv.dgn
 MODEL NAME -

USER NAME - coorlockjd
 USER - US-150_xv.dgn
 PLOT SCALE = 10.0000' / 1" =
 PLOT DATE = 10/10/2013

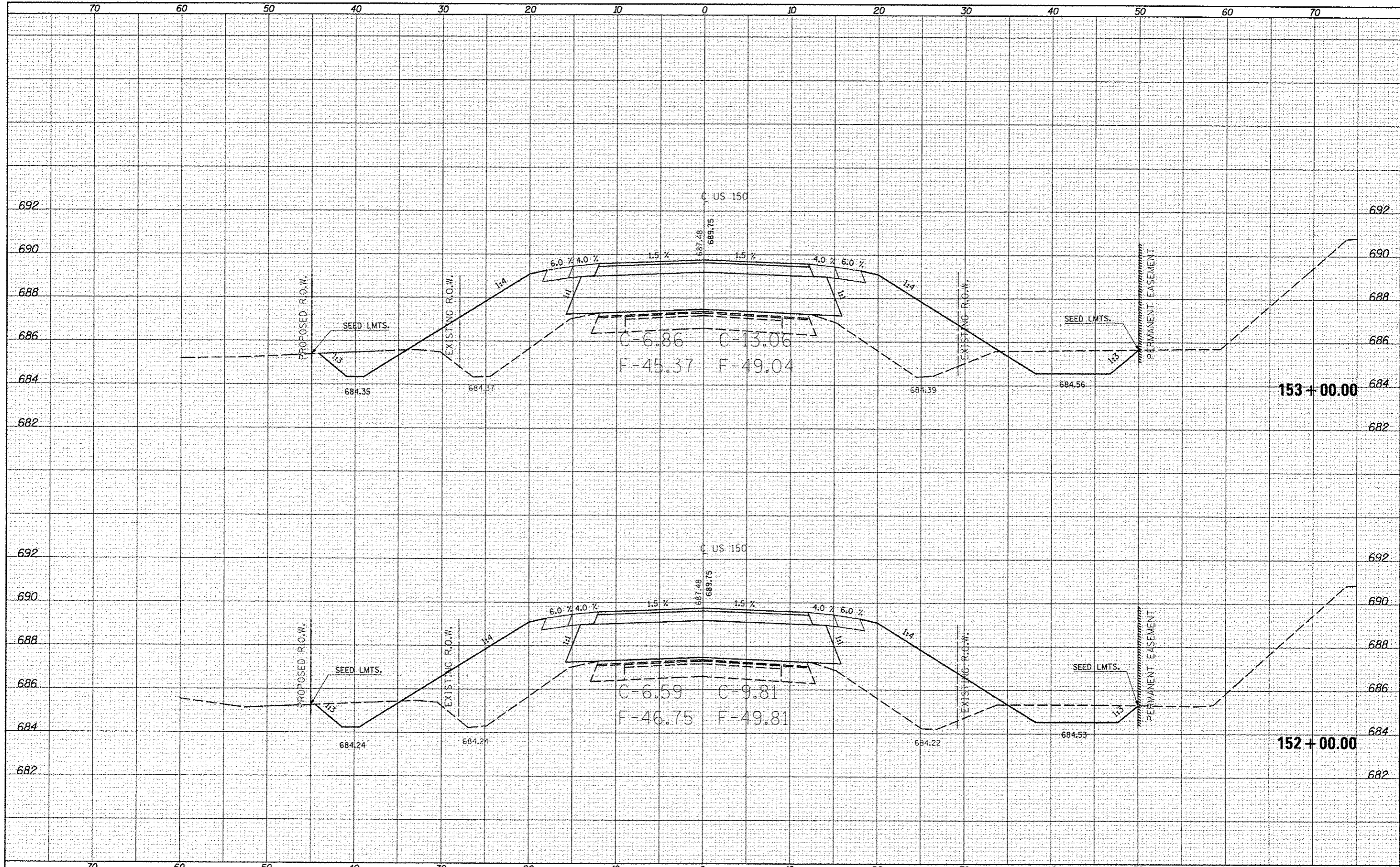
DESIGNED -	REVISED -
DRAWN -	REVISED -
CHECKED -	REVISED -
DATE -	REVISED -

STATE OF ILLINOIS
 DEPARTMENT OF TRANSPORTATION

US-150 CROSS SECTIONS
 SCALE: SHEET 31 OF 207 SHEETS STA. 150+00.00 TO STA. 151+00.00

F.A. RTE.	SECTION	COUNTY	TOTAL SHEETS	SHEET NO.
•	(2X,3)RS-3 & 2RS-4	Champaign	551	343
•	F.A.U. 7152 & F.A.S. 1512	CONTRACT NO.	70663	
ILLINOIS FED. AID PROJECT				

DATE	
BY	
FINAL SURVEY	
NOTED	
TEMP. LITE	
AREAS CHECKED	
NO.	



DATE	
BY	
ORIGINAL SURVEY	
NOTED	
TEMP. LITE	
AREAS CHECKED	
NO.	

FILE NAME: c:\pwork\p1dot\cearlock_jr\0253076\0570563
 USER NAME: ceerlock_jr
 PLOT SCALE: 1/8"=1'-0"
 PLOT DATE: 10/10/2013

DESIGNED -	REVISD -
DRAWN -	REVISD -
CHECKED -	REVISD -
DATE -	REVISD -

**STATE OF ILLINOIS
 DEPARTMENT OF TRANSPORTATION**

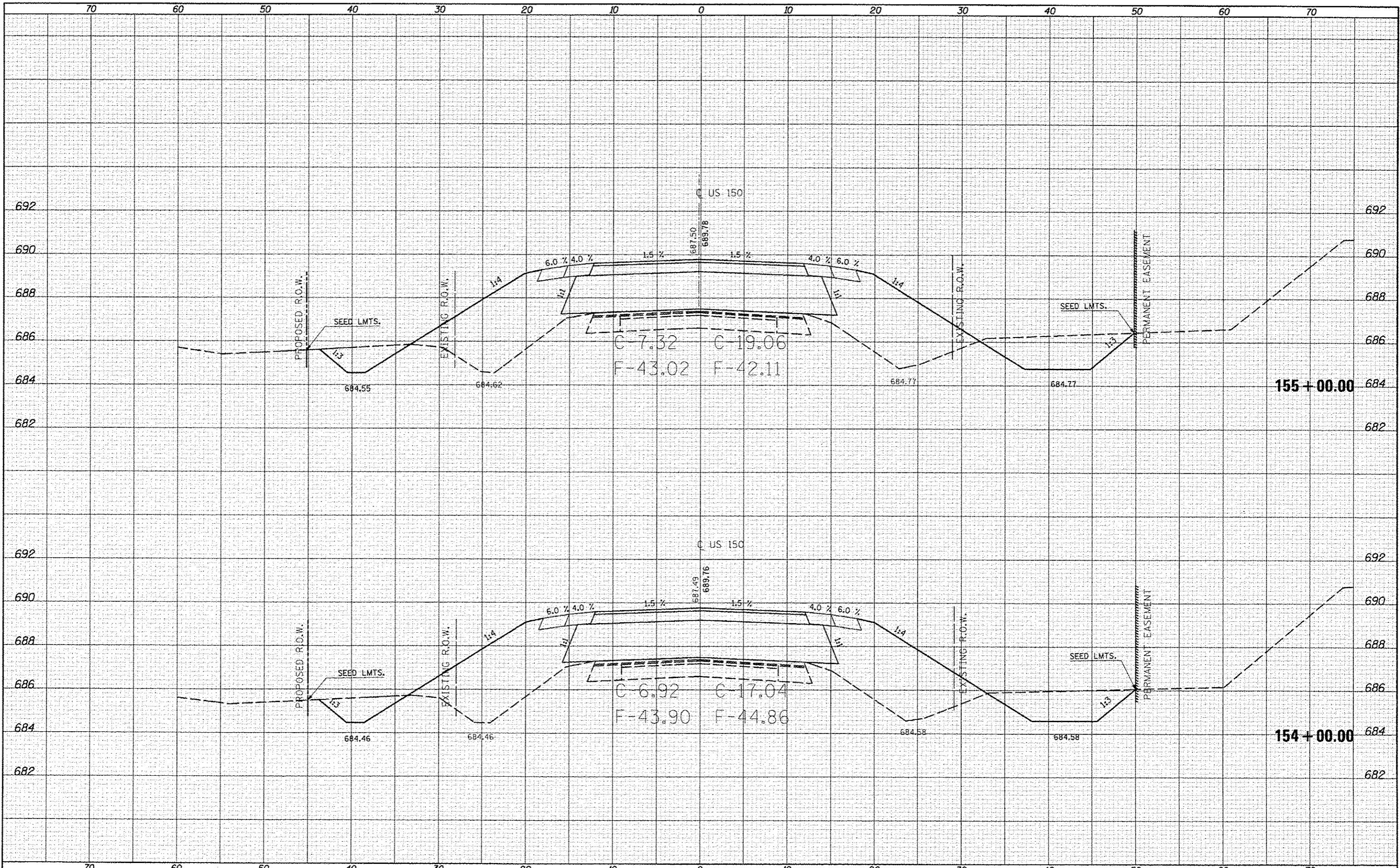
US-150 CROSS SECTIONS

SCALE: SHEET 32 OF 207 SHEETS STA. 152+00.00 TO STA. 153+00.00

F.A.U. RTE.	SECTION (2X,3)RS-3 & 2RS-4	COUNTY Champaign	TOTAL SHEETS 551	SHEET NO. 344
F.A.U. 7152 & F.A.S. 1512			CONTRACT NO. 70663	
ILLINOIS FED. AID PROJECT				

DATE	
BY	
ENR SURVEY	
SURVEY	
PLOTTED	
NOTE BOOK	
AREAS	
CHECKED	

DATE	
BY	
ORIGINAL SURVEY	
SURVEY	
PLOTTED	
NOTE BOOK	
AREAS	
CHECKED	



FILE NAME = c:\pwork\p101dot\enr\lock\j\d253076\0570663

USER NAME = enr\lock\j
 PLOT SCALE = 10.0000' / 1" =
 PLOT DATE = 10/18/2013

DESIGNED -
 DRAWN -
 CHECKED -
 DATE -

REVISED -
 REVISED -
 REVISED -
 REVISED -

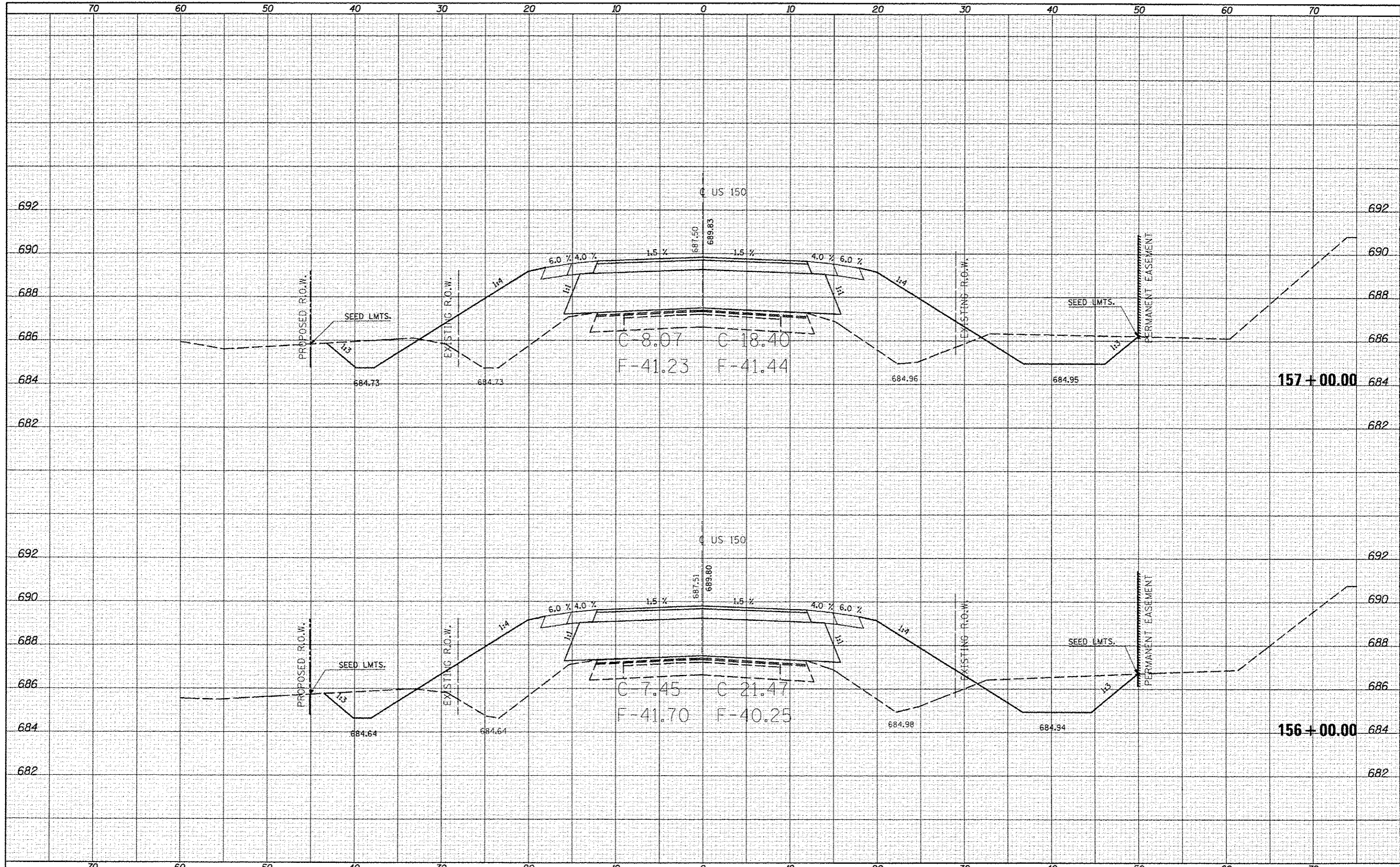
STATE OF ILLINOIS
 DEPARTMENT OF TRANSPORTATION

US-150 CROSS SECTIONS
 SCALE: SHEET 33 OF 207 SHEETS STA. 154+00.00 TO STA. 155+00.00

F.A.U. RTE.	SECTION	COUNTY	TOTAL SHEETS	SHEET NO.
• F.A.U. 7152 & F.A.S. 1512	(2X,3RS-3 & 2RS-4)	Champaign	551	345
CONTRACT NO. 70663			ILLINOIS FED. AID PROJECT	

DATE	
BT	
FINAL SURVEY	
PLOTTED	
TEMPLATE	
NOTE BOOK	
AREAS	
CHECKED	
NO.	

DATE	
BT	
ORIGINAL SURVEY	
PLOTTED	
TEMPLATE	
NOTE BOOK	
AREAS	
CHECKED	
NO.	



FILE NAME: c:\pwork\pilot\clearlock\0253276\0578563
 USER NAME: conlockjd
 PLOT SCALE: 1/8" = 1' / in.
 PLOT DATE: 10/10/2013

DESIGNED	-	REVISED	-
DRAWN	-	REVISED	-
CHECKED	-	REVISED	-
DATE	-	REVISED	-

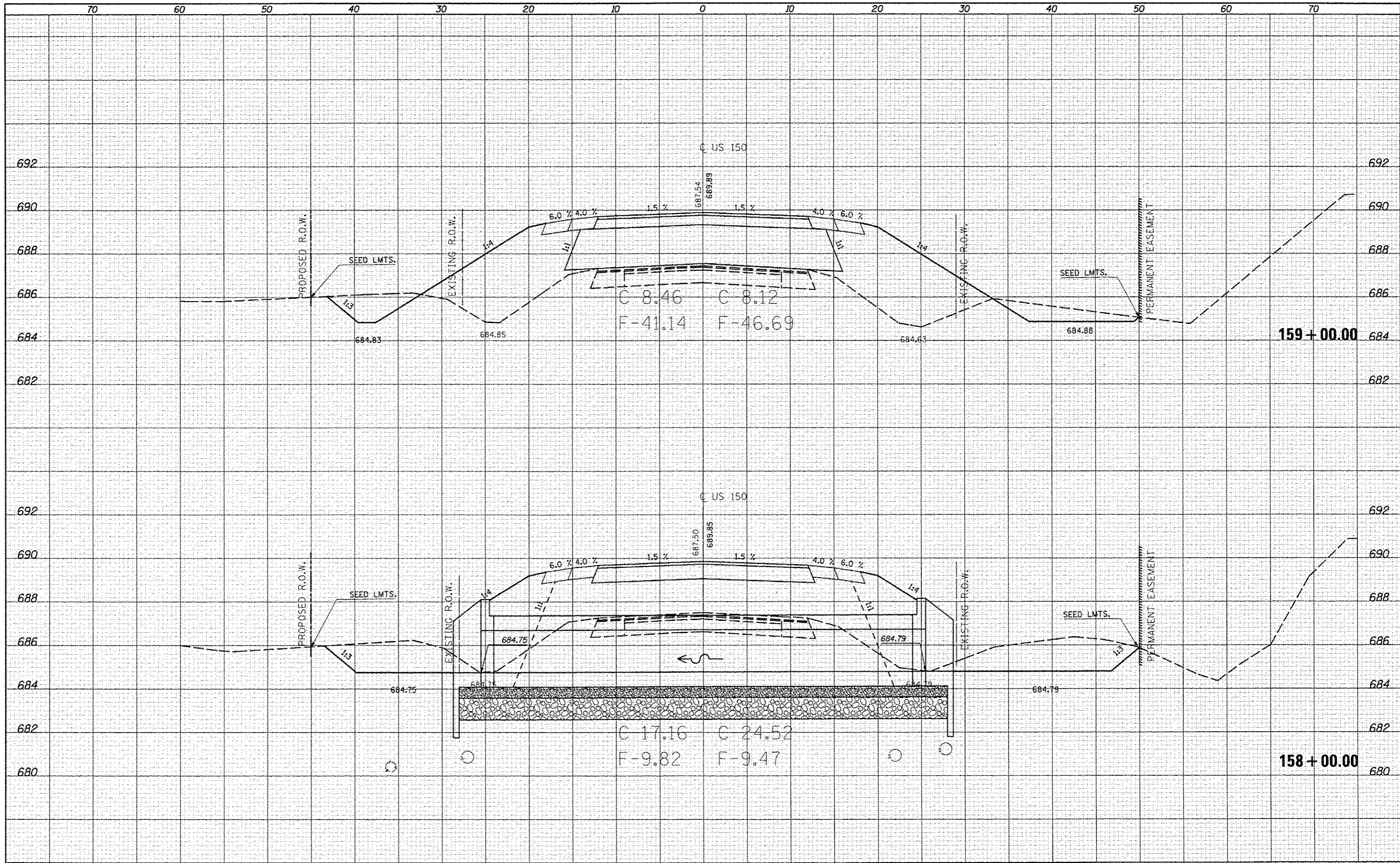
STATE OF ILLINOIS
 DEPARTMENT OF TRANSPORTATION

US-150 CROSS SECTIONS
 SCALE: SHEET 34 OF 207 SHEETS STA. 156+00.00 TO STA. 157+00.00

F.A. #.	SECTION	COUNTY	TOTAL SHEETS	SHEET NO.
RTÉ.	(2X,3)RS-3 & 2RS-4	Champaign	551	346
F.A.U. 7152 & F.A.S. 1512			CONTRACT NO. 70663	
ILLINOIS FED. AID PROJECT				

DATE	
BY	
FINAL SURVEY	
SUPERSED	
NOTE BOOK	
AREAS CHECKED	

DATE	
BY	
ORIGINAL SURVEY	
SUPERSED	
NOTE BOOK	
AREAS CHECKED	



FILE NAME =
 c:\pwork\p1dot\cear\lask_jd\0253076\0570663

USER NAME = cealock_jd
 PLOT SCALE = 10.0000' / 1" =
 PLOT DATE = 10/10/2013

DESIGNED -
 DRAWN -
 CHECKED -
 DATE -

REVISED -
 REVISED -
 REVISED -
 REVISED -

STATE OF ILLINOIS
 DEPARTMENT OF TRANSPORTATION

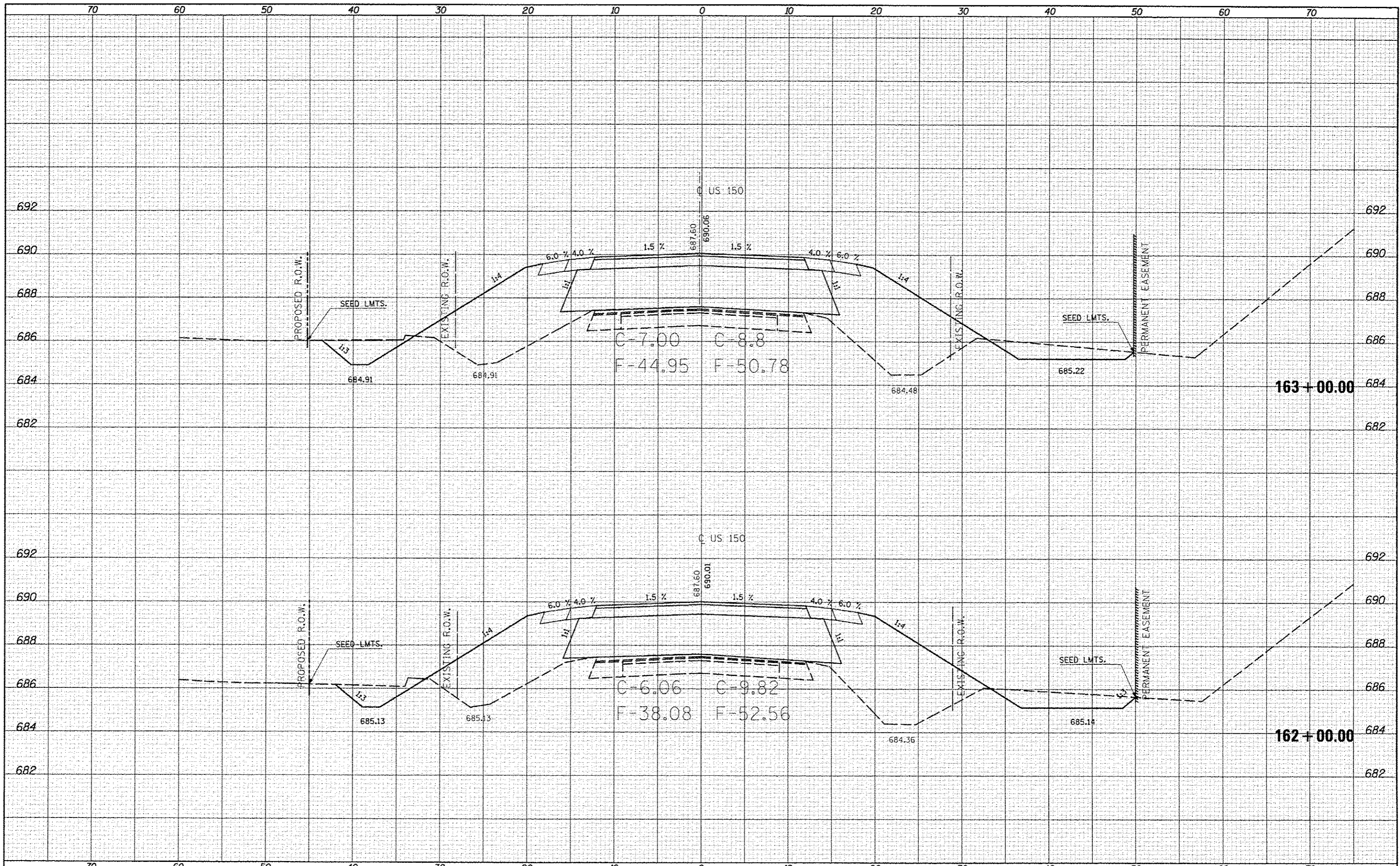
US-150 CROSS SECTIONS

SCALE: SHEET 35 OF 207 SHEETS STA. 158+00.00 TO STA. 159+00.00

F.A.S. RTE.	SECTION	COUNTY	TOTAL SHEETS	SHEET NO.
*	(2X,3)RS-3 & 2RS-4	Champaign	551	347
*F.A.U. 7152 & F.A.S. 1512			CONTRACT NO. 70663	
ILLINOIS FED. AID PROJECT				

DATE	
BY	
FINAL SURVEY	
SURVEY	
NOTE BOOK	
AREAS CHECKED	

DATE	
BY	
ORIGINAL SURVEY	
SURVEY	
NOTE BOOK	
AREAS CHECKED	



FILE NAME :
 c:\pwork\pwork\cearlook\10253076\0578663

USER NAME : ceerlook_jd
 h:\c-us-150_x.s.dgn
 PLOT SCALE : 10.0000 / 1"
 PLOT DATE : 10/10/2013

DESIGNED -
 DRAWN -
 CHECKED -
 DATE -

REVISED -
 REVISED -
 REVISED -
 REVISED -

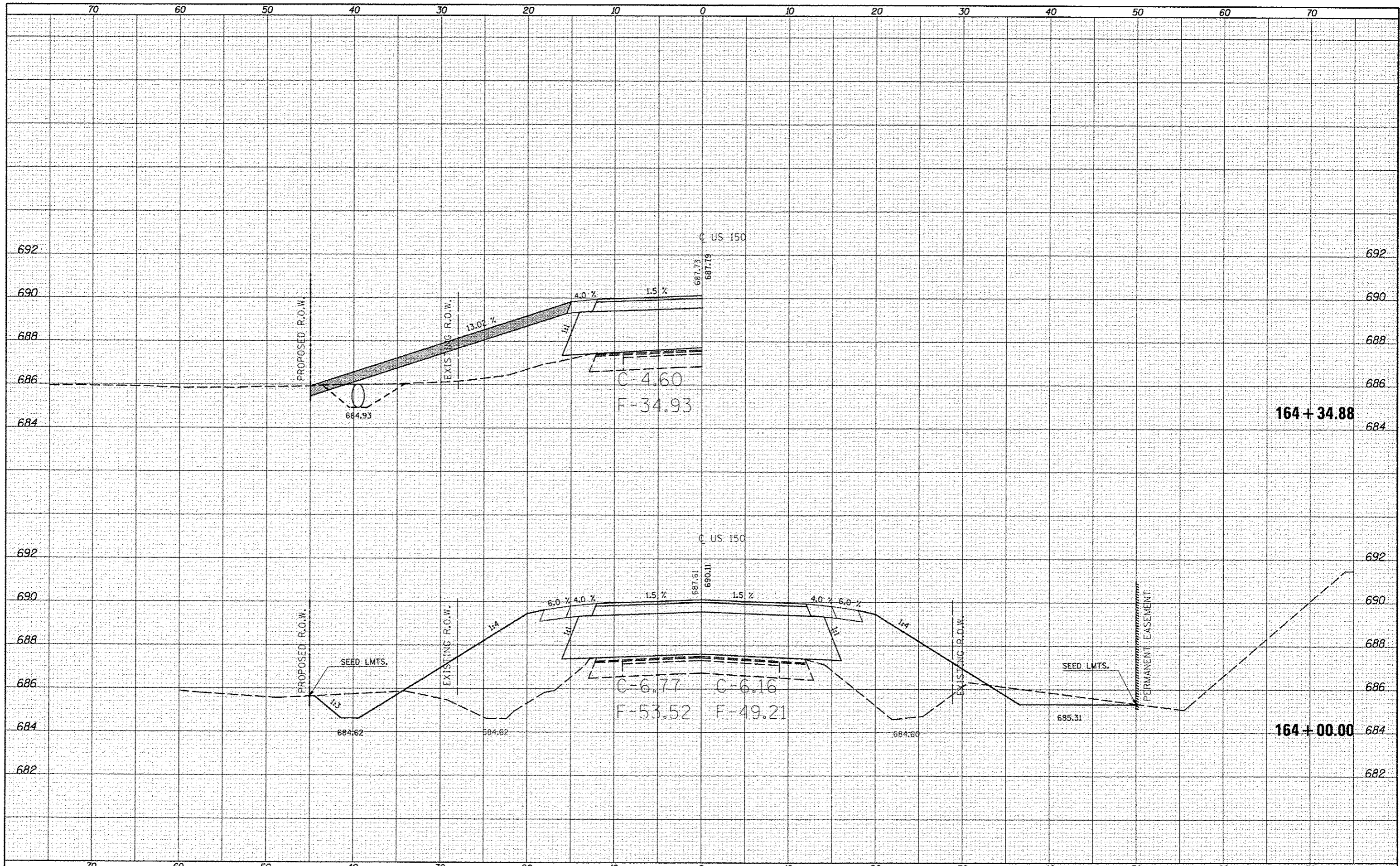
STATE OF ILLINOIS
 DEPARTMENT OF TRANSPORTATION

US-150 CROSS SECTIONS
 SCALE: SHEET 37 OF 207 SHEETS STA. 162+00.00 TO STA. 163+00.00

F.A. RTE.	SECTION	COUNTY	TOTAL SHEETS	SHEET NO.
	12X, 3RS-3 & 2RS-4	Champaign	551	349
F.A.U. 7152 & F.A.S. 1512			CONTRACT NO. 70663	
[ILLINOIS] FED. AID PROJECT				

FINAL SURVEY	DATE
SURVEYED	
PLOTTED	
TEMP. AREAS	
NOTE BOOK	
AREAS CHECKED	
NO.	

ORIGINAL SURVEY	DATE
SURVEYED	
PLOTTED	
TEMP. AREAS	
NOTE BOOK	
AREAS CHECKED	
NO.	



FILE NAME
 c:\pwork\pvd\dat\ceer\lock\j\0253076\05\70663

USER NAME : ceerlockjd
 SH: US-150.es.dgn
 PLOT SCALE = 1/8" = 1' / in.
 PLOT DATE = 10/18/2013

DESIGNED -
 DRAWN -
 CHECKED -
 DATE -

REVISED -
 REVISED -
 REVISED -
 REVISED -

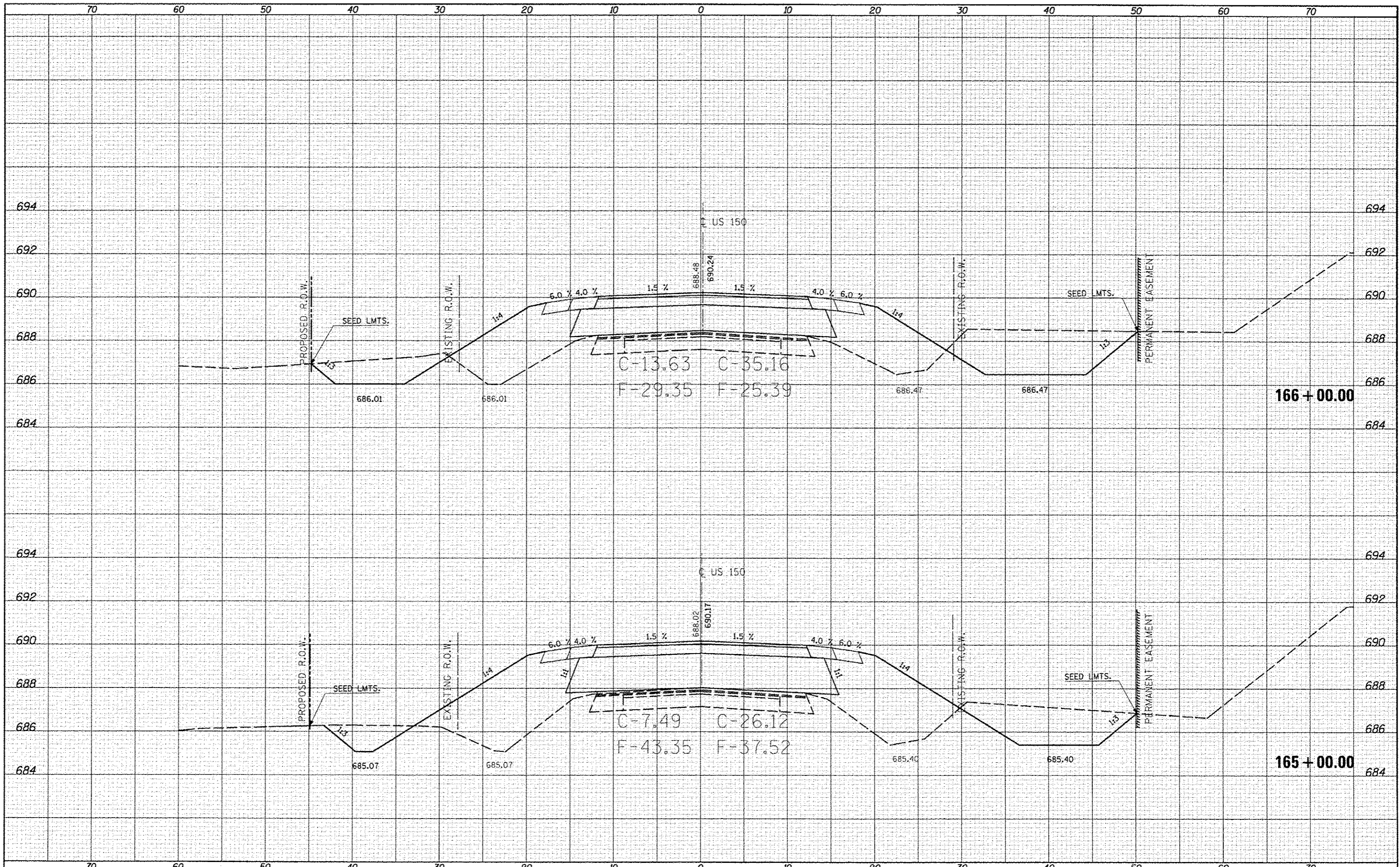
STATE OF ILLINOIS
 DEPARTMENT OF TRANSPORTATION

US-150 CROSS SECTIONS
 SCALE: SHEET 38 OF 207 SHEETS STA. 164+00.00 TO STA. 164+34.88

F.A. RTE.	SECTION	COUNTY	TOTAL SHEETS	SHEET NO.
•	12X, 31RS-3 & 2RS-4	Champaign	691	350
• F.A.U. 7152 & F.A.S. 1512			CONTRACT NO. 70663	
ILLINOIS FED. AID PROJECT				

DATE	
BY	
FINAL SURVEY	
REVISIONS	
NOTE BOOK	
AREAS CHECKED	

DATE	
BY	
ORIGINAL SURVEY	
REVISIONS	
NOTE BOOK	
AREAS CHECKED	



FILE NAME :
 USER NAME : user-lock_jd
 c:\p_wor\p_wor\dot\ccor\lock_jd\0253076\0570663

DESIGNED -
 DRAWN -
 CHECKED -
 DATE -

REVISED -
 REVISED -
 REVISED -
 REVISED -

**STATE OF ILLINOIS
 DEPARTMENT OF TRANSPORTATION**

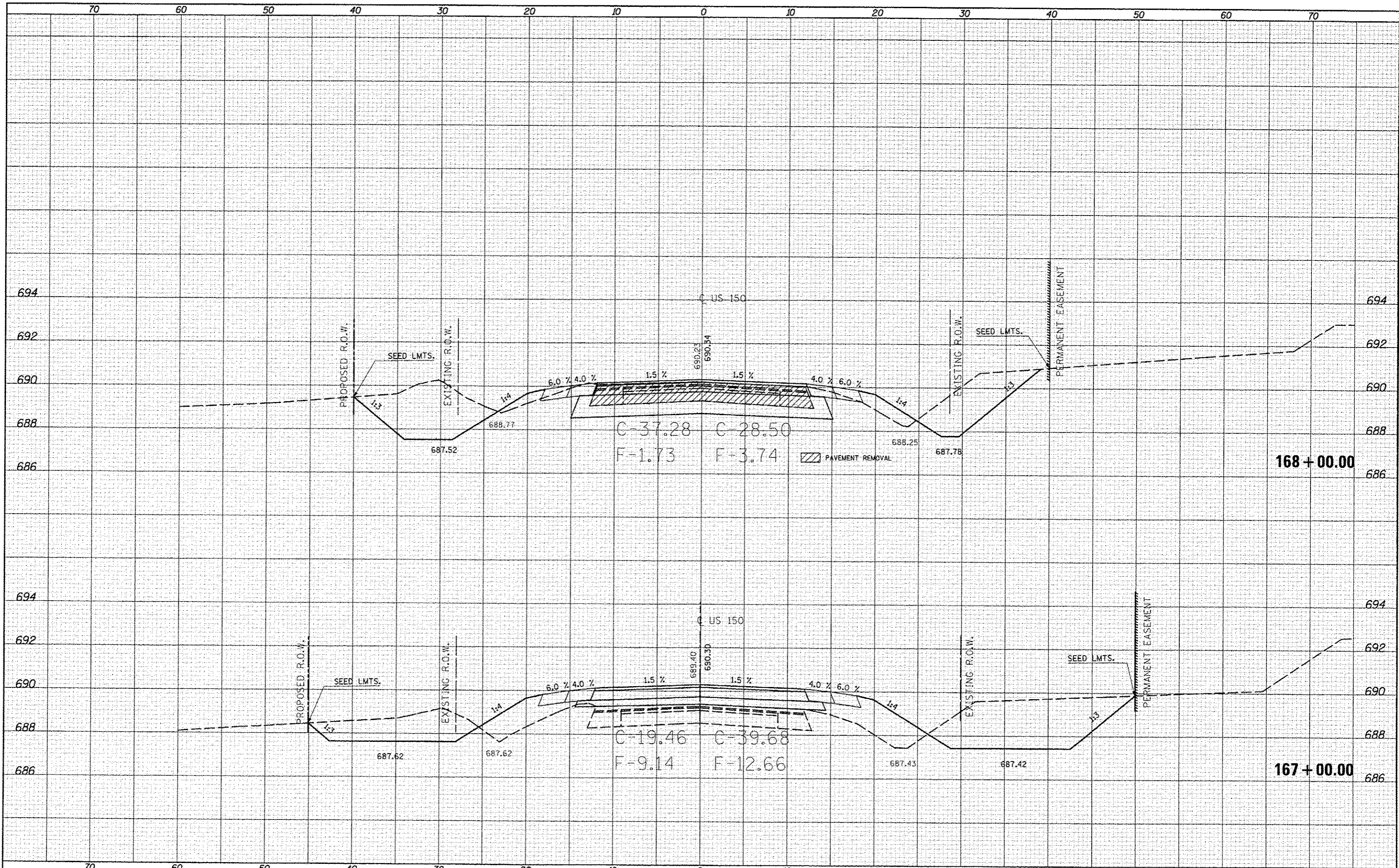
US-150 CROSS SECTIONS

SCALE: SHEET 39 OF 207 SHEETS STA. 165+00.00 TO STA. 166+00.00

F.A.U. RTE.	SECTION	COUNTY	TOTAL SHEETS	SHEET NO.
• F.A.U. 7152 & F.A.S. 1512	(2X,3)RS-3 & 2RS-4	Champaign	551	351
			CONTRACT NO. 70663	
ILLINOIS FED. AID PROJECT				

DATE	
BY	
SURVEYED	
PLOTTED	
TEMP. AT	
NO. BOOK	
AREAS CHECKED	

DATE	
BY	
ORIGINAL	
SURVEYED	
PLOTTED	
TEMP. AT	
NO. BOOK	
AREAS CHECKED	



FILE NAME: c:\p\work\p\dot\cear\lock\j\0253876\0570663

USER NAME: ceer\ack\j
 PLOT SCALE: 1/8"=1'-0"
 PLOT DATE: 10/10/2013

DESIGNED -
 DRAWN -
 CHECKED -
 DATE -

REVISED -
 REVISED -
 REVISED -
 REVISED -

STATE OF ILLINOIS
 DEPARTMENT OF TRANSPORTATION

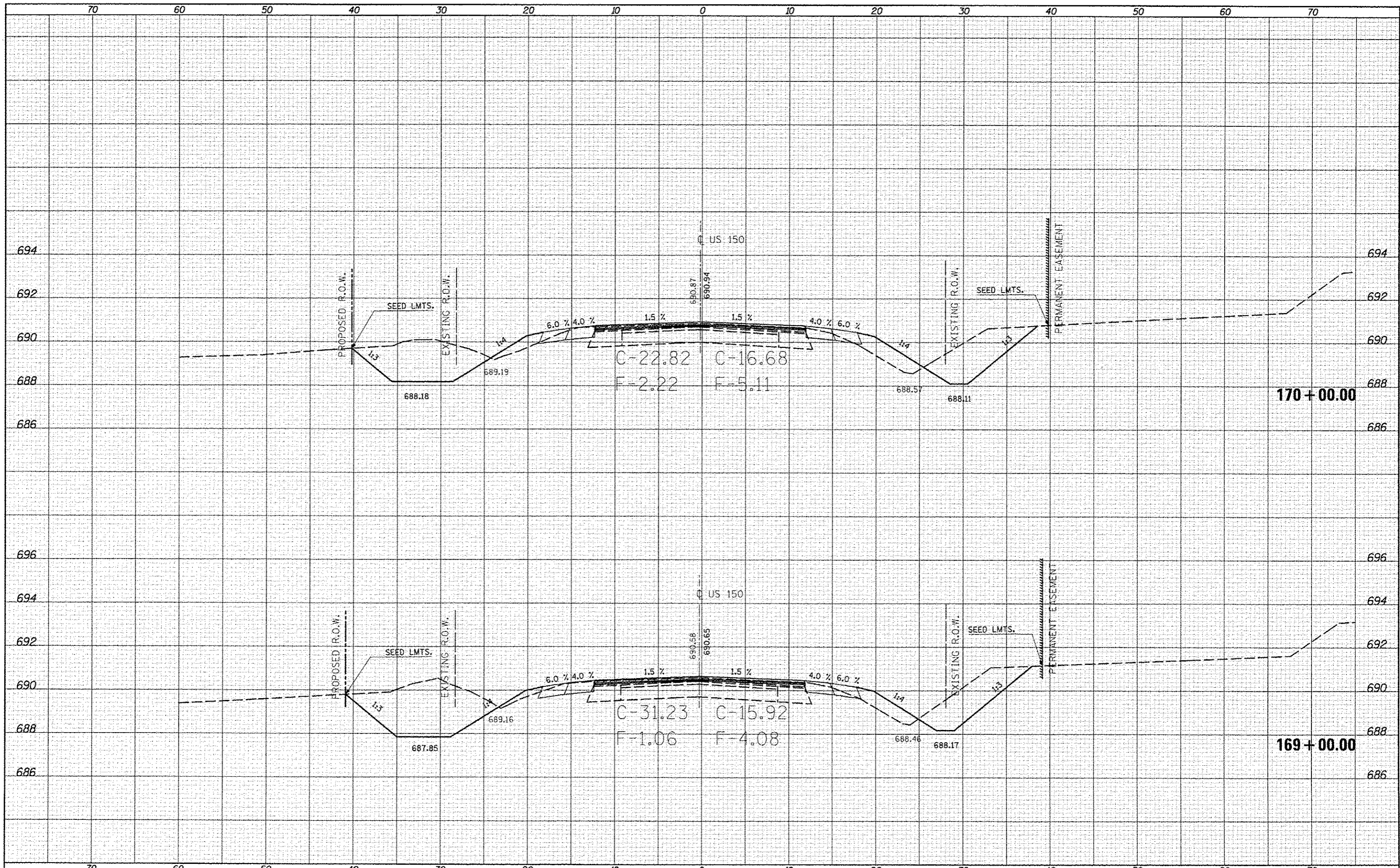
SCALE: SHEET 40 OF 207 SHEETS STA. 167+00.00 TO STA. 168+00.00

US-150 CROSS SECTIONS

F.A. RTE.	SECTION	COUNTY	TOTAL SHEETS	SHEET NO.
	(2X,3)RS-3 & 2RS-4	Champaign	551	352
*F.A.U. 7152 & F.A.S. 1512			CONTRACT NO. 70663	
ILLINOIS FED. AID PROJECT				

BY	DATE
DESIGNED	
DRAWN	
CHECKED	
DATE	

BY	DATE
DESIGNED	
DRAWN	
CHECKED	
DATE	



FILE NAME: c:\pwork\p10101\csoa-lock_jd\0253876\0570663.dgn
 USER NAME: csalockjd
 PLOT SCALE: 1/8"=1'-0"
 PLOT DATE: 10/10/2013

DESIGNED	-	REVISED	-
DRAWN	-	REVISED	-
CHECKED	-	REVISED	-
DATE	-	REVISED	-

**STATE OF ILLINOIS
DEPARTMENT OF TRANSPORTATION**

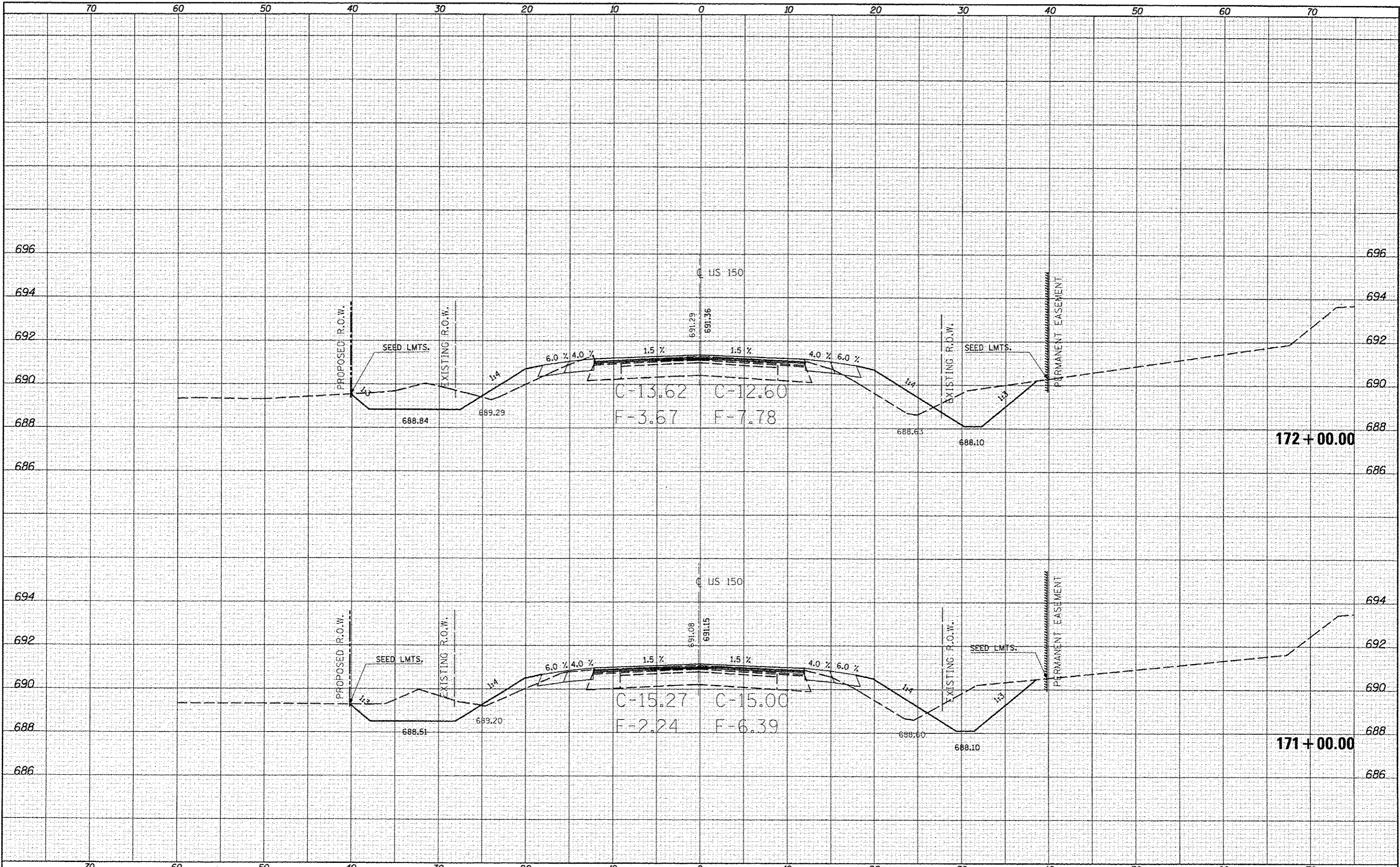
US-150 CROSS SECTIONS

SCALE: SHEET 41 OF 207 SHEETS STA. 169+00.00 TO STA. 170+00.00

F.A.S. RTE.	SECTION	COUNTY	TOTAL SHEETS	SHEET NO.
•	(2X,3)RS-3 & 2RS-4	Champaign	551	353
•	F.A.S. 7152 & F.A.S. 1512			CONTRACT NO. 70663
				ILLINOIS FED. AID PROJECT

DATE	
BY	
FINAL SURVEY	
SURVEY	
NOTE BOOK	
TEMPLATE	
AREAS	
CHECKED	

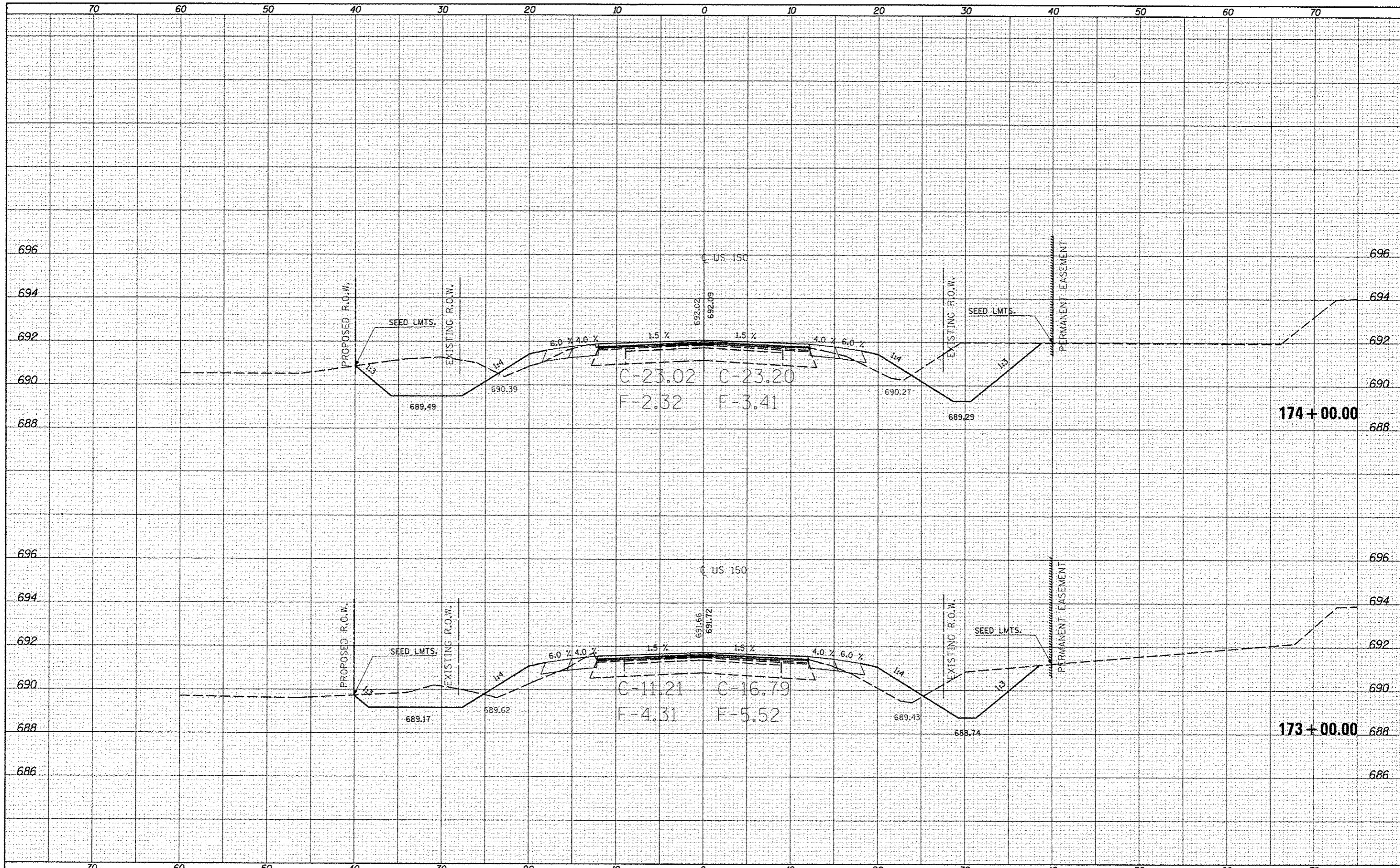
DATE	
BY	
ORIGINAL SURVEY	
PLotted	
NOTE BOOK	
TEMPLATE	
AREAS	
CHECKED	



FILE NAME :	USER NAME : ceartokjd	DESIGNED -	REVISED -	STATE OF ILLINOIS DEPARTMENT OF TRANSPORTATION	US-150 CROSS SECTIONS	SCALE: SHEET 42 OF 207 SHEETS STA. 171+00.00 TO STA. 172+00.00	F.A.S. SECTION COUNTY TOTAL SHEETS SHEET NO. • (2X,3RS-3 & 2RS-4) Champagn 551 354 *F.A.U. 7152 & F.A.S. 1512 CONTRACT NO. 70663 [ILLINOIS] FED. AID PROJECT
CRP:\work\p1\data\ceartokjd\0253076\0570663	PLT-US-150_xs.dgn	DRAWN -	REVISED -				
MODEL NAME :	PLT SCALE = 10.0000' / in.	CHECKED -	REVISED -				
	PLT DATE = 10/19/2013	DATE -	REVISED -				

DATE	
BY	
DESIGNED	
DRAWN	
CHECKED	
DATE	

DATE	
BY	
DESIGNED	
DRAWN	
CHECKED	
DATE	



FILE NAME: c:\pwwork\p\p\dot\c\earlock\jd\0253076\0570663
 USER NAME: earlockjd
 MODEL NAME: h:\u5-150_x.dgn
 PLOT SCALE: 1/8"=1'-0"
 PLOT DATE: 10/10/2013

DESIGNED	-	REVISD	-
DRAWN	-	REVISD	-
CHECKED	-	REVISD	-
DATE	-	REVISD	-

**STATE OF ILLINOIS
 DEPARTMENT OF TRANSPORTATION**

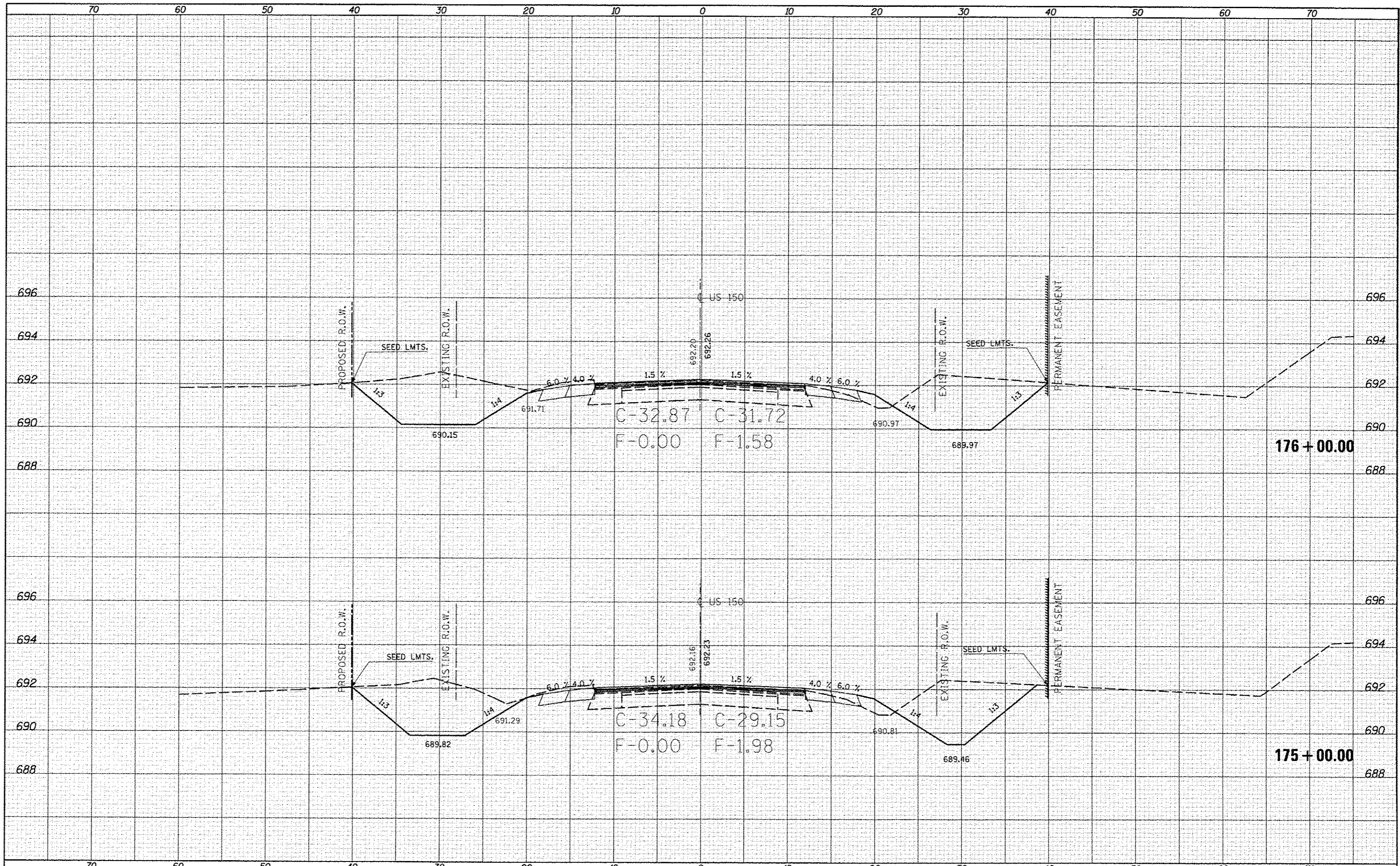
US-150 CROSS SECTIONS

SCALE: SHEET 43 OF 207 SHEETS STA. 173+00.00 TO STA. 174+00.00

F.A.U. RTE.	SECTION	COUNTY	TOTAL SHEETS	SHEET NO.
*	(2X,3RS-3 & 2RS-4)	Champaign	551	355
*F.A.U. 7152 & F.A.S. 1512			CONTRACT NO. 70663	
ILLINOIS FED. AID PROJECT				

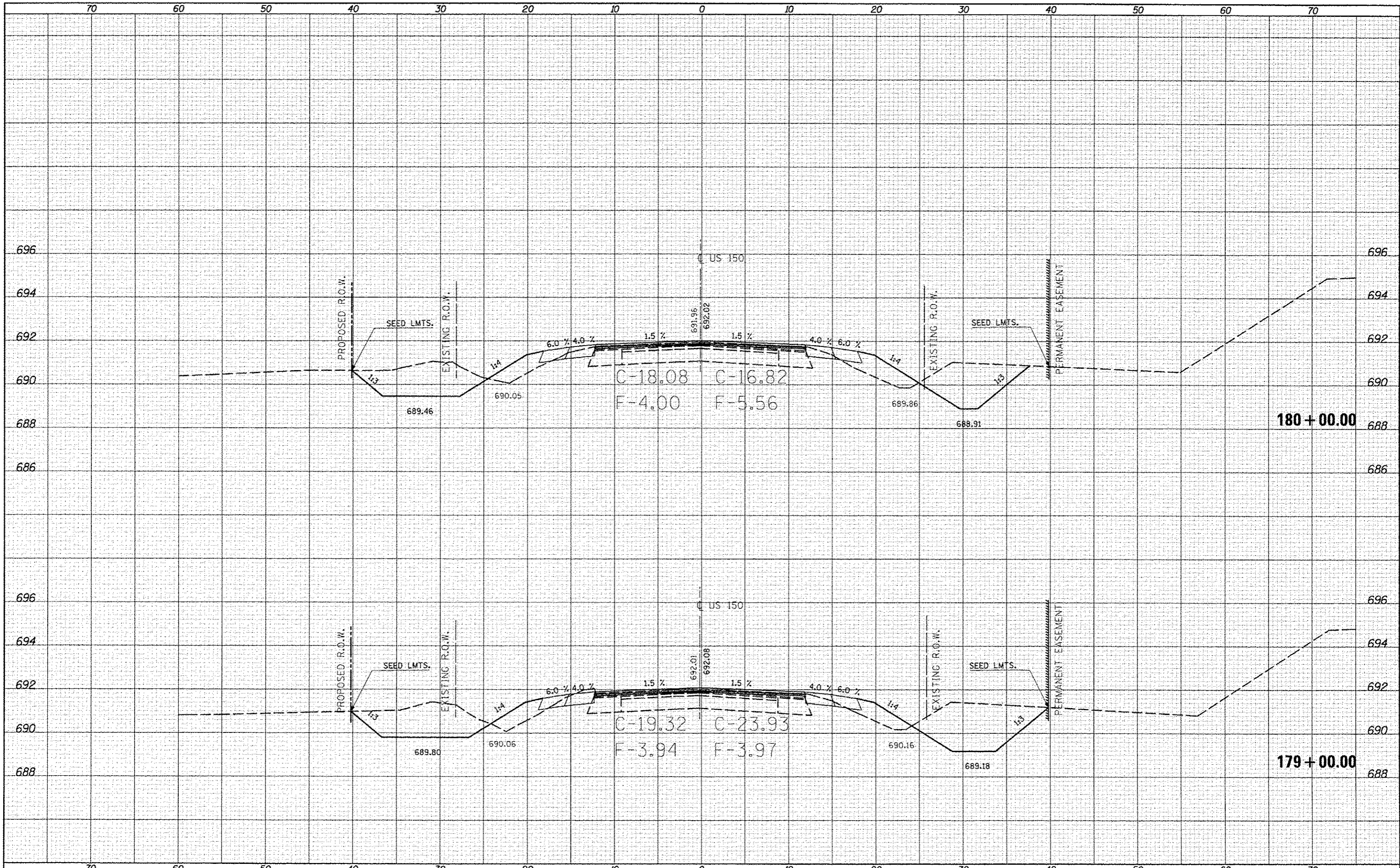
FINAL SURVEY	DATE
SURVEYED	BY
PLOTTED	
TEMPERATURE	
AREAS	
AREAS CHECKED	
NO.	

ORIGINAL SURVEY	DATE
SURVEYED	BY
PLOTTED	
TEMPERATURE	
AREAS	
AREAS CHECKED	
NO.	



DATE	
BY	
REVISIONS	
SURVEY	
PLotted	
TEMPLATE	
NOTE BOOK	
AREAS CHECKED	
NO.	

DATE	
BY	
REVISIONS	
SURVEY	
PLotted	
TEMPLATE	
NOTE BOOK	
AREAS CHECKED	
NO.	



FILE NAME =
 c:\pwork\pwidot\ccorlock\jd0253076\0570663

USER NAME = ccorlockjd
 PROJECT = US-150_xs.dgn
 PLOT SCALE = 1/8"=1'-0"
 PLOT DATE = 10/19/2013

DESIGNED -
 DRAWN -
 CHECKED -
 DATE -

REVISED -
 REVISED -
 REVISED -
 REVISED -

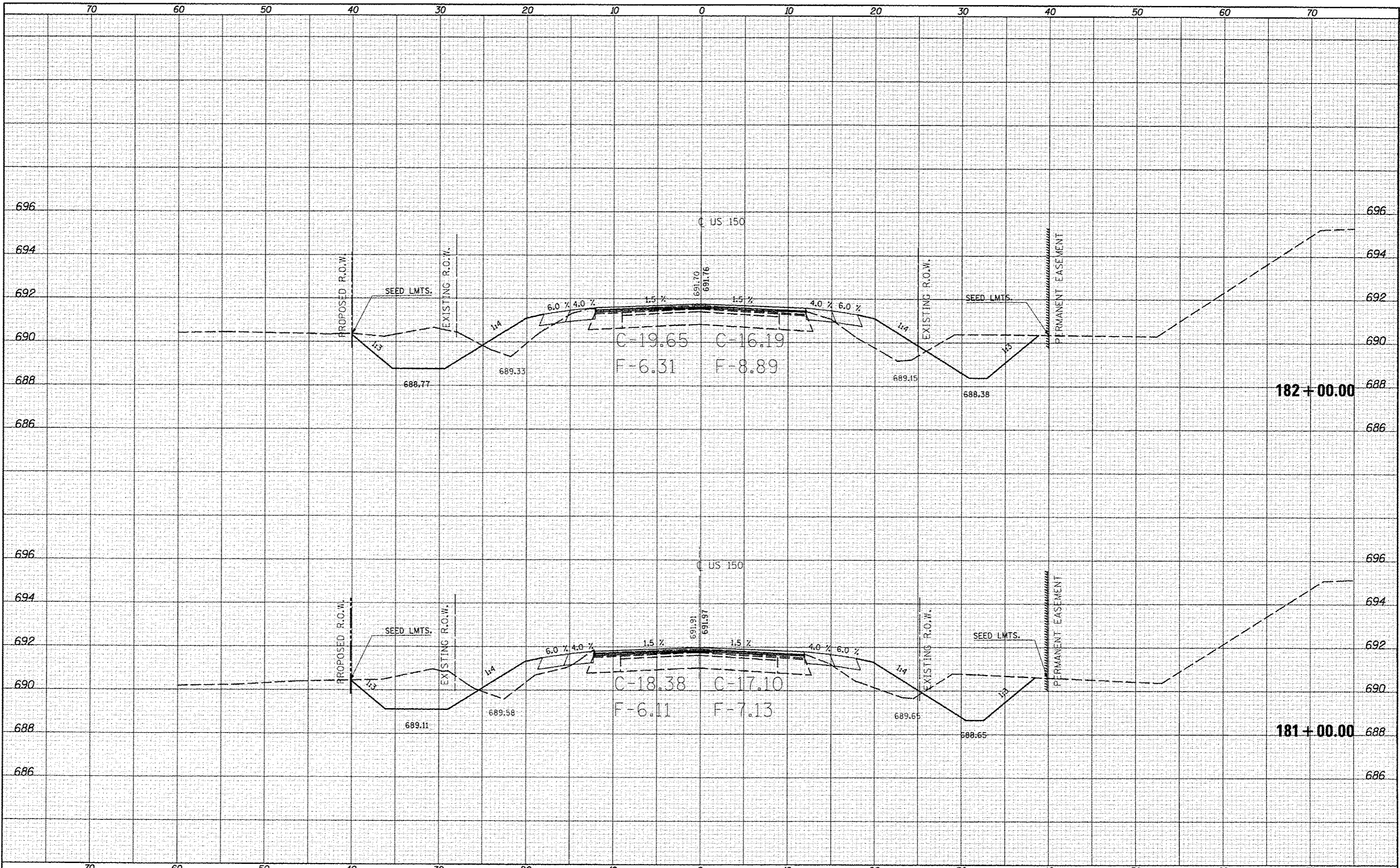
**STATE OF ILLINOIS
 DEPARTMENT OF TRANSPORTATION**

US-150 CROSS SECTIONS
 SCALE: SHEET 46 OF 207 SHEETS STA. 179+00.00 TO STA. 180+00.00

F.A.S. RTE.	SECTION	COUNTY	TOTAL SHEETS	SHEET NO.
•	12X, 3RS-3 & 2RS-4	Champaign	551	358
*F.A.U. 7152 & F.A.S. 1512			CONTRACT NO. 70663	
ILLINOIS FED. AID PROJECT				

BY	DATE
SURVEYED	
PLOTTED	
REVISIONS	
NOTE BOOK	
AREAS CHECKED	
NO.	

BY	DATE
SURVEYED	
PLOTTED	
REVISIONS	
NOTE BOOK	
AREAS CHECKED	
NO.	



FILE NAME: c:\pwork\p\dot\cedr\lock_jd\0253076\0570663

USER NAME: cdm\lock_jd
 PLOT SCALE: 10.0000' / 1" = 100'
 PLOT DATE: 10/18/2013

DESIGNED -
 DRAWN -
 CHECKED -
 DATE -

REVISED -
 REVISED -
 REVISED -
 REVISED -

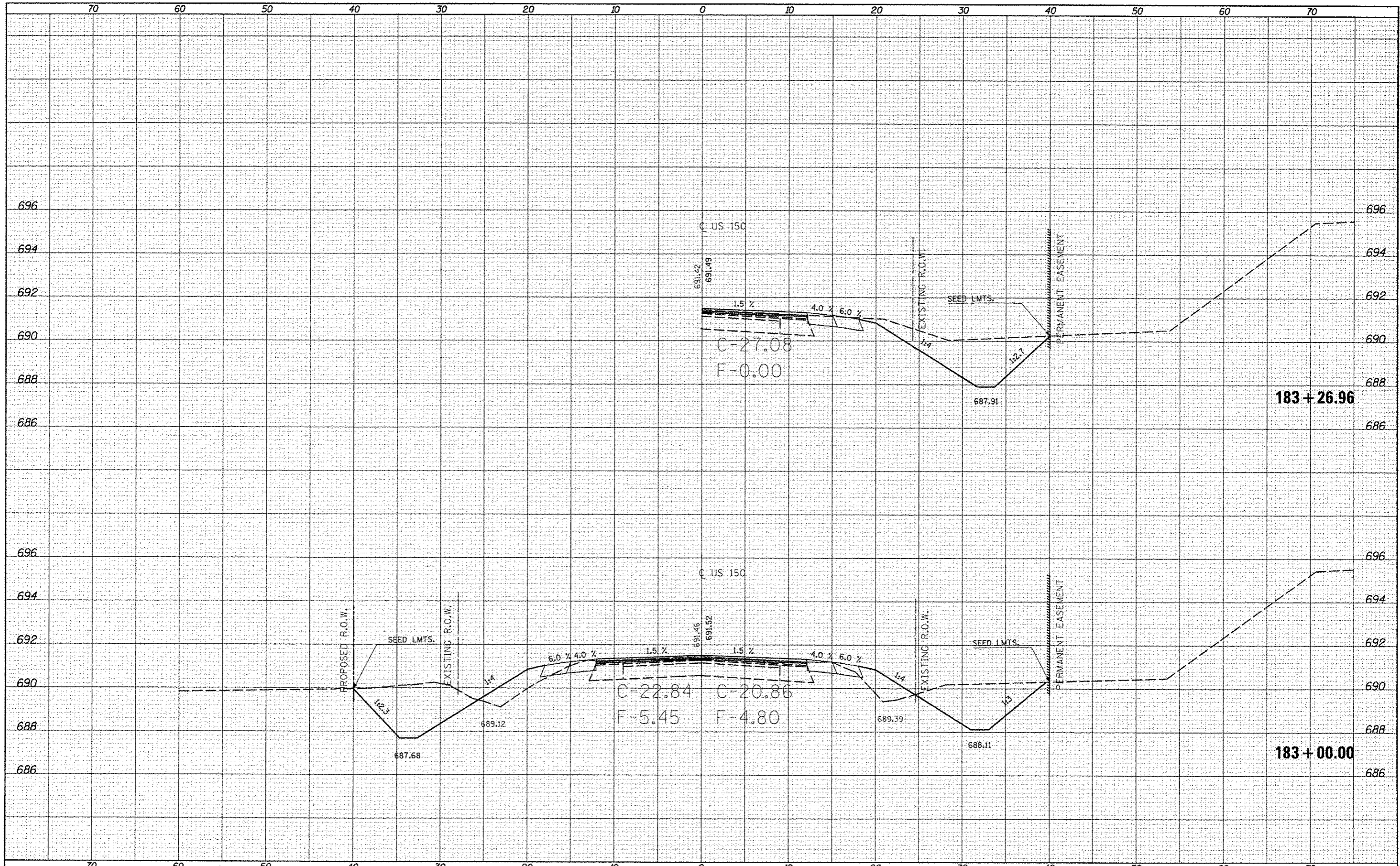
STATE OF ILLINOIS
 DEPARTMENT OF TRANSPORTATION

US-150 CROSS SECTIONS
 SCALE: SHEET 47 OF 207 SHEETS STA. 181+00.00 TO STA. 182+00.00

F.A. RTE.	SECTION	COUNTY	TOTAL SHEETS	SHEET NO.
	(2X,3RS-3 & 2RS-4)	Champaign	551	359
	F.A.U. 7152 & F.A.S. 1512		CONTRACT NO. 70663	
[ILLINOIS] FED. AID PROJECT				

DATE	
BY	
FINAL SURVEY	
CORRECTED	
PLOTTED	
TEMPLATE	
NOTE BOOK	
AREAS	
CHECKED	

DATE	
BY	
ORIGINAL SURVEY	
CORRECTED	
PLOTTED	
TEMPLATE	
NOTE BOOK	
AREAS	
CHECKED	



FILE NAME: c:\p\work\p1\widet\cearlock\j\0253076\0570663

USER NAME: cearlock_j
 USER: US-150_x.s.dgn
 PLOT SCALE: 10.0000 / in.
 PLOT DATE: 10/10/2013

DESIGNED -
 DRAWN -
 CHECKED -
 DATE -

REVISED -
 REVISED -
 REVISED -
 REVISED -

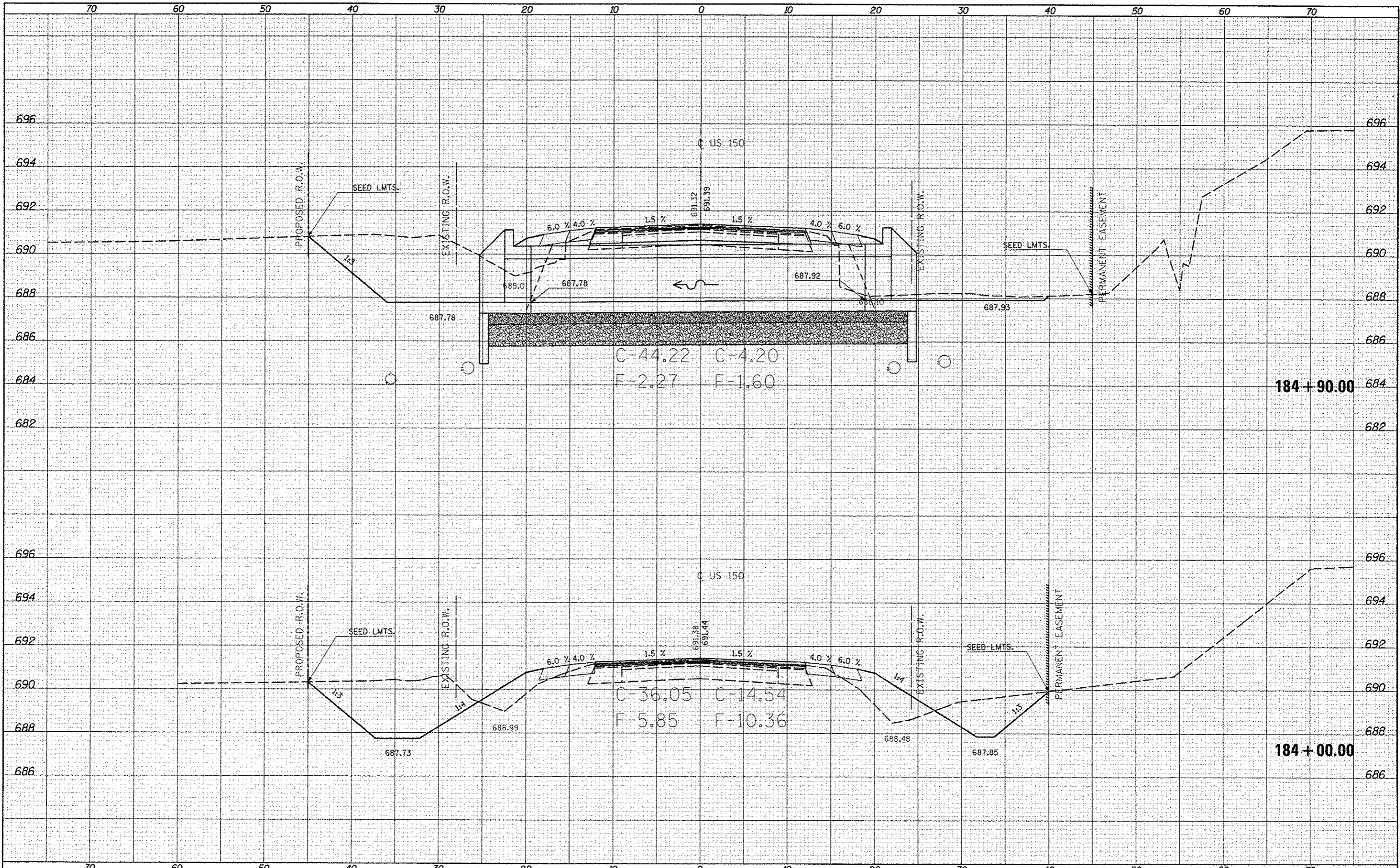
STATE OF ILLINOIS
 DEPARTMENT OF TRANSPORTATION

US-150 CROSS SECTIONS
 SCALE: SHEET 48 OF 207 SHEETS STA. 183+00.00 TO STA. 183+26.96

F.A.S. RTE.	SECTION	COUNTY	TOTAL SHEETS	SHEET NO.
*	(2X,3)RS-3 & 2RS-4	Champaign	551	360
*F.A.U. 7152 & F.A.S. 1512			CONTRACT NO. 70663	
ILLINOIS FED. AID PROJECT				

DATE	
BY	
ENGR. SURVEYED	
SURVEY PLOTTED	
NOTE BOOK	
AREAS CHECKED	

DATE	
BY	
ENGR. SURVEYED	
SURVEY PLOTTED	
NOTE BOOK	
AREAS CHECKED	



FILE NAME: c:\p\work\p\dot\cear\lark_d\0253076\0570663
 MODELNAME

USER NAME: ceer-lark_jd
 PLOT SCALE: 10.0000' / 1" = 100'
 PLOT DATE: 10/10/2013

DESIGNED -
 DRAWN -
 CHECKED -
 DATE -

REVISED -
 REVISED -
 REVISED -
 REVISED -

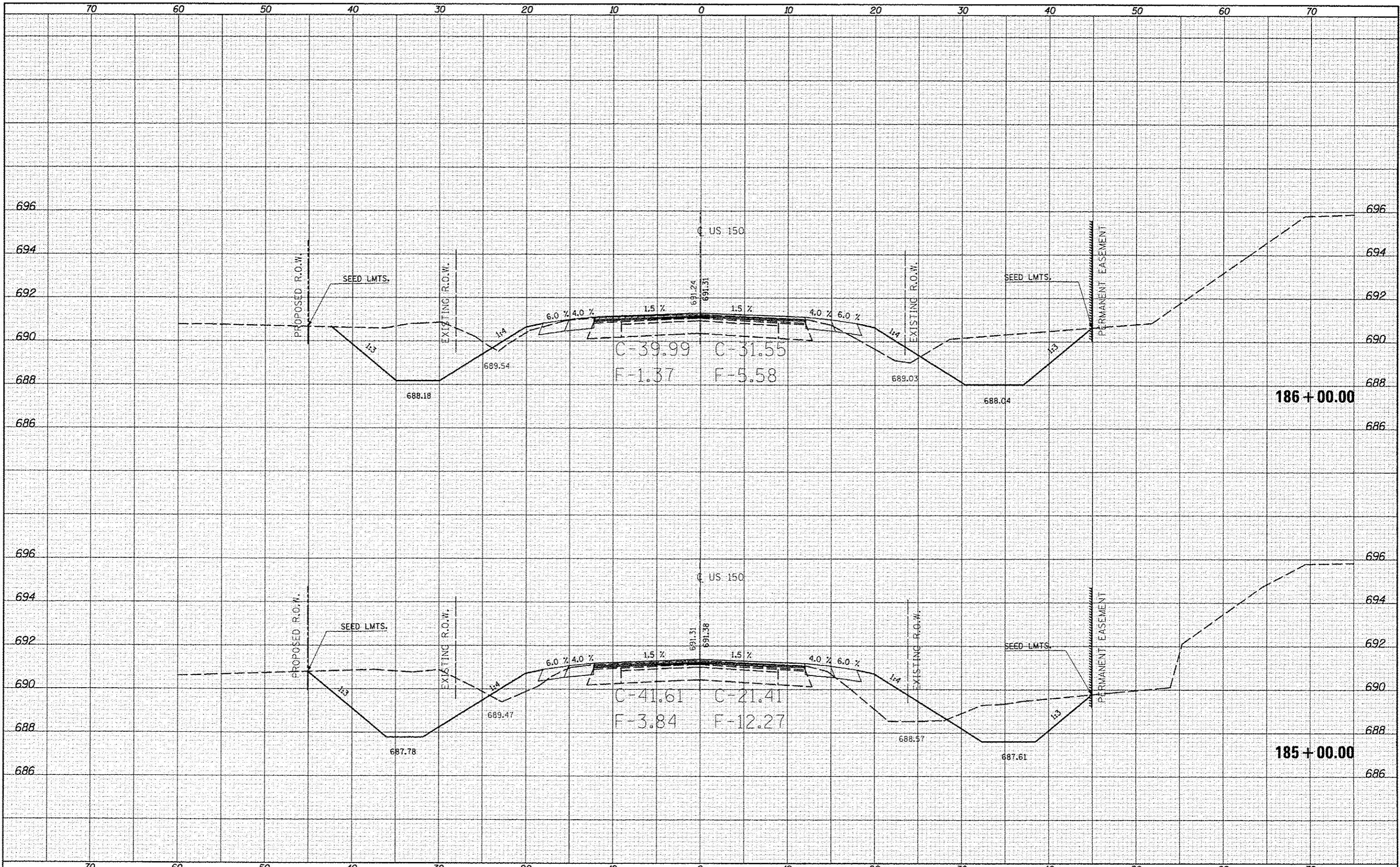
STATE OF ILLINOIS
 DEPARTMENT OF TRANSPORTATION

US-150 CROSS SECTIONS
 SCALE: SHEET 49 OF 207 SHEETS STA. 184+00.00 TO STA. 184+90.00

F.A.S. RTE.	SECTION	COUNTY	TOTAL SHEETS	SHEET NO.
•	(2X.3)RS-3 & 2RS-4	Champaign	551	361
*F.A.U. 7152 & F.A.S. 1512			CONTRACT NO. 70663	
ILLINOIS FED. AID PROJECT				

DATE	
BY	
FINISHED	
SURVEY	
PLOTTED	
NOTE BOOK	
AREAS CHECKED	
NO.	

DATE	
BY	
ORIGINAL	
SURVEY	
PLOTTED	
NOTE BOOK	
AREAS CHECKED	
NO.	



FILE NAME - c:\pwork\pwork\cear\lock_id\0253076\0570663

USER NAME - cealock_id
 PLOT SCALE - 10,0000' / 1" = 1000'
 PLOT DATE - 10/10/2013

DESIGNED -
 DRAWN -
 CHECKED -
 DATE -

REVISED -
 REVISED -
 REVISED -
 REVISED -

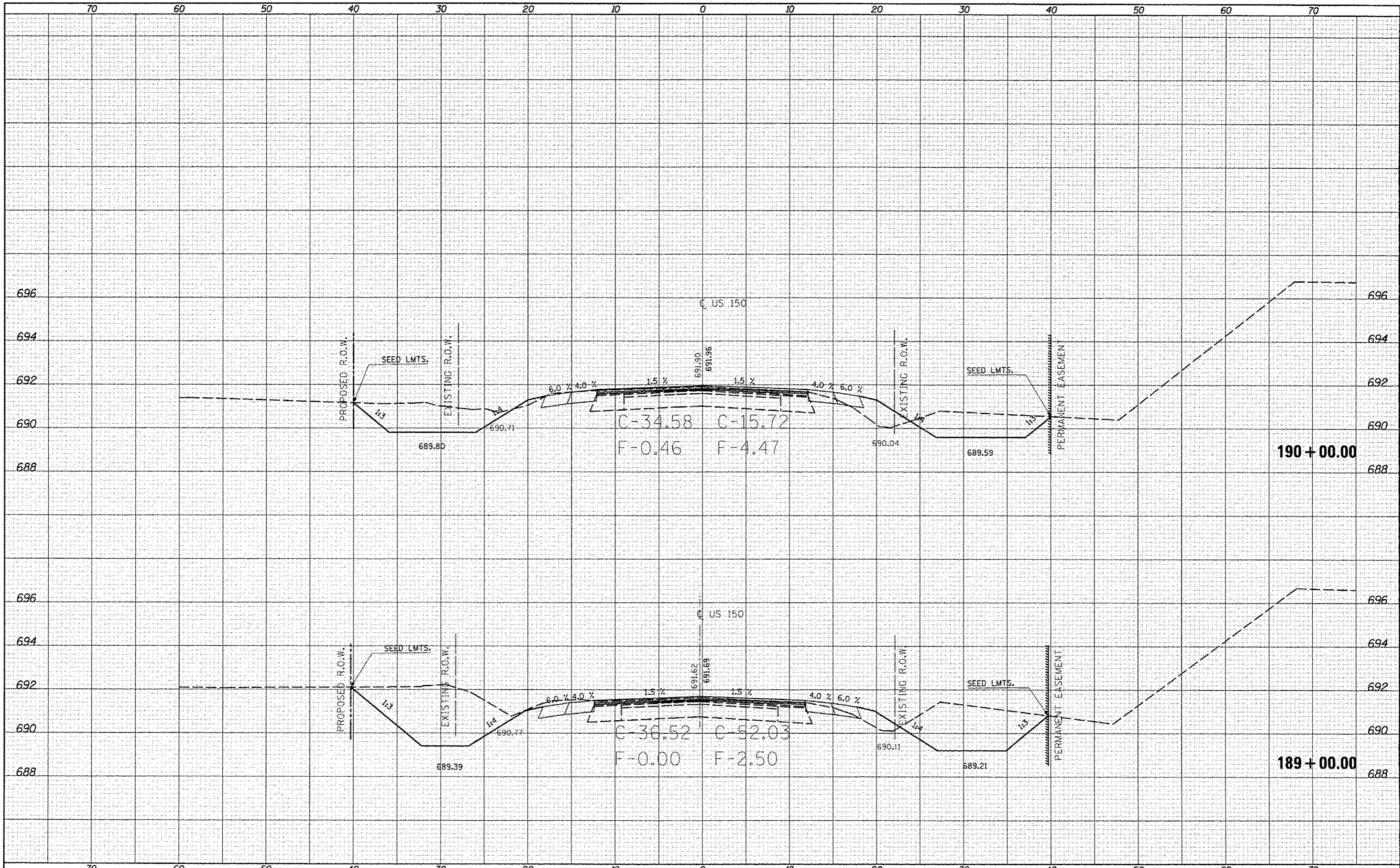
STATE OF ILLINOIS
 DEPARTMENT OF TRANSPORTATION

US-150 CROSS SECTIONS
 SCALE: SHEET 50 OF 207 SHEETS STA. 185+00.00 TO STA. 186+00.00

F.A. RTE.	SECTION	COUNTY	TOTAL SHEETS	SHEET NO.
*	(2X,3)RS-3 & 2RS-4	Champaign	551	362
*P.A.U. 7152 & F.A.S. 1512			CONTRACT NO. 70663	
ILLINOIS FED. AID PROJECT				

DATE	
BY	
FINAL SURVEY	
PLOTTING	
NOTE BOOK	
TEMPLATE	
AREAS CHECKED	

DATE	
BY	
ORIGINAL SURVEY	
PLOTTING	
NOTE BOOK	
TEMPLATE	
AREAS CHECKED	



FILE NAME: ci:\pwork\psidot\cconlock\jd\293876\0578663
 USER NAME: cconlock, jd
 PLOT SCALE: 1/8" = 1'-0"
 PLOT DATE: 10/18/2013

DESIGNED -
 DRAWN -
 CHECKED -
 DATE -

REVISED -
 REVISED -
 REVISED -
 REVISED -

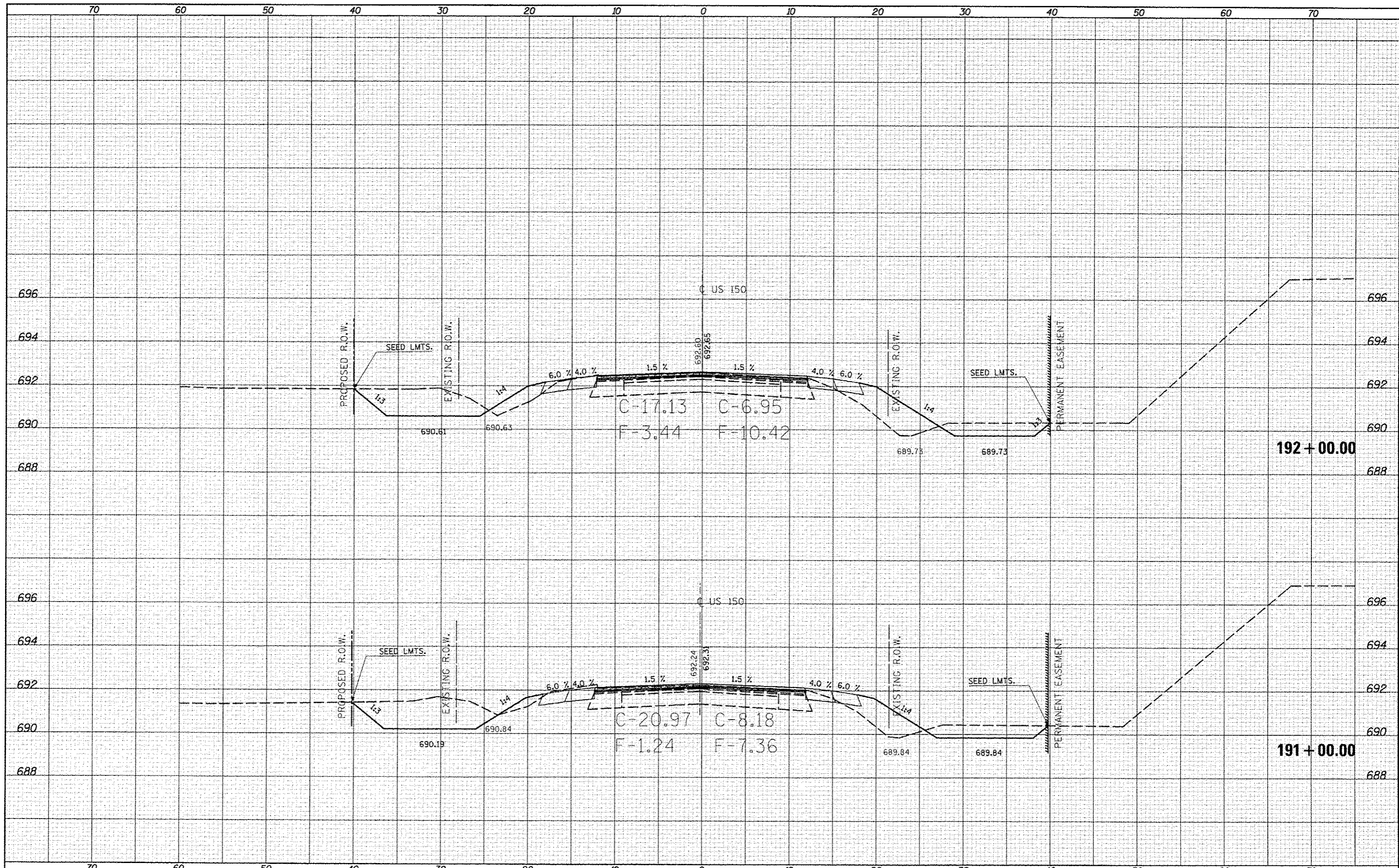
STATE OF ILLINOIS
 DEPARTMENT OF TRANSPORTATION

US-150 CROSS SECTIONS
 SCALE: SHEET 52 OF 207 SHEETS STA. 189+00.00 TO STA. 190+00.00

F.A. RTE.	SECTION	COUNTY	TOTAL SHEETS	SHEET NO.
*	(2X,3)RS-3 & 2RS-4	Champaign	551	364
*F.A.U. 7152 & F.A.S. 1512			CONTRACT NO. 70663	
ILLINOIS FED. AID PROJECT				

FINAL SURVEY	SURVEYED	DATE
NOTE BOOK	PLOTTED	
NO.	TEMPLATE	
	AREAS CHECKED	

ORIGINAL SURVEY	SURVEYED	DATE
NOTE BOOK	PLOTTED	
NO.	TEMPLATE	
	AREAS CHECKED	



FILE NAME: c:\p\work\p101dot\ceer\lock_jd\8253876\0578663

USER NAME: ceer\lock_jd
 PLOT SCALE: 1/8" = 1'-0"
 PLOT DATE: 10/10/2013

DESIGNED -
 DRAWN -
 CHECKED -
 DATE -

REVISED -
 REVISED -
 REVISED -
 REVISED -

STATE OF ILLINOIS
 DEPARTMENT OF TRANSPORTATION

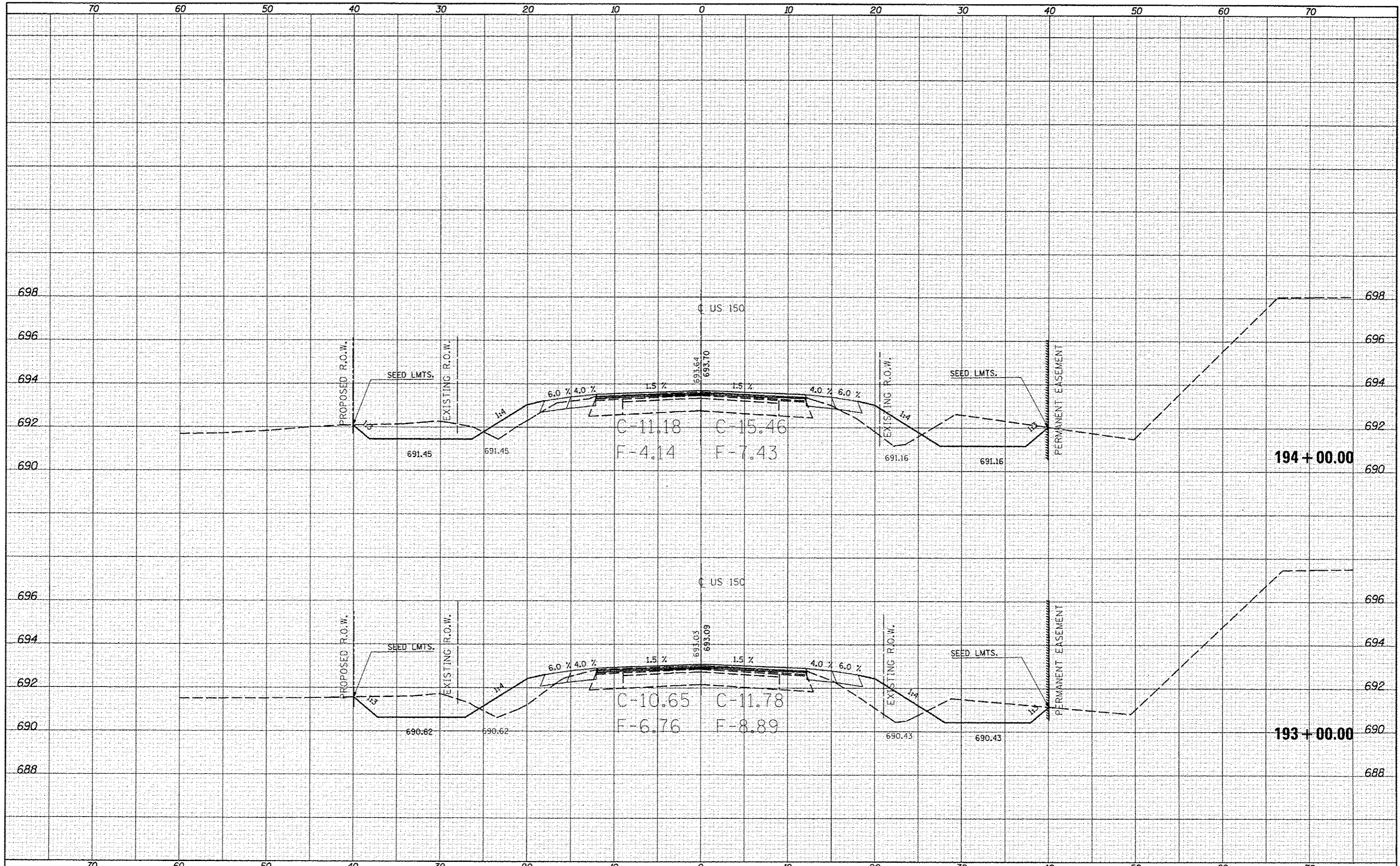
US-150 CROSS SECTIONS

SCALE: SHEET 53 OF 207 SHEETS STA. 191+00.00 TO STA. 192+00.00

F.A.S. RTE.	SECTION	COUNTY	TOTAL SHEETS	SHEET NO.
	(2X,3)RS-3 & 2RS-4	Champaign	551	365
F.A.U. 7152 & F.A.S. 1512			CONTRACT NO. 70663	
ILLINOIS FED. AID PROJECT				

DATE	
BY	
FINAL SURVEY	
PLOTTED	
NOTE BOOK	
AREAS CHECKED	

DATE	
BY	
ORIGINAL SURVEY	
PLOTTED	
NOTE BOOK	
AREAS CHECKED	



FILE NAME : c:\p\work\p10dot\cear-lock\j\0253076\0570663
 USER NAME : ceer-lock_jd
 PLT SCALE : 10.0000' / 1"
 PLT DATE : 10/10/2013

DESIGNED -
 DRAWN -
 CHECKED -
 DATE -

REVISED -
 REVISED -
 REVISED -
 REVISED -

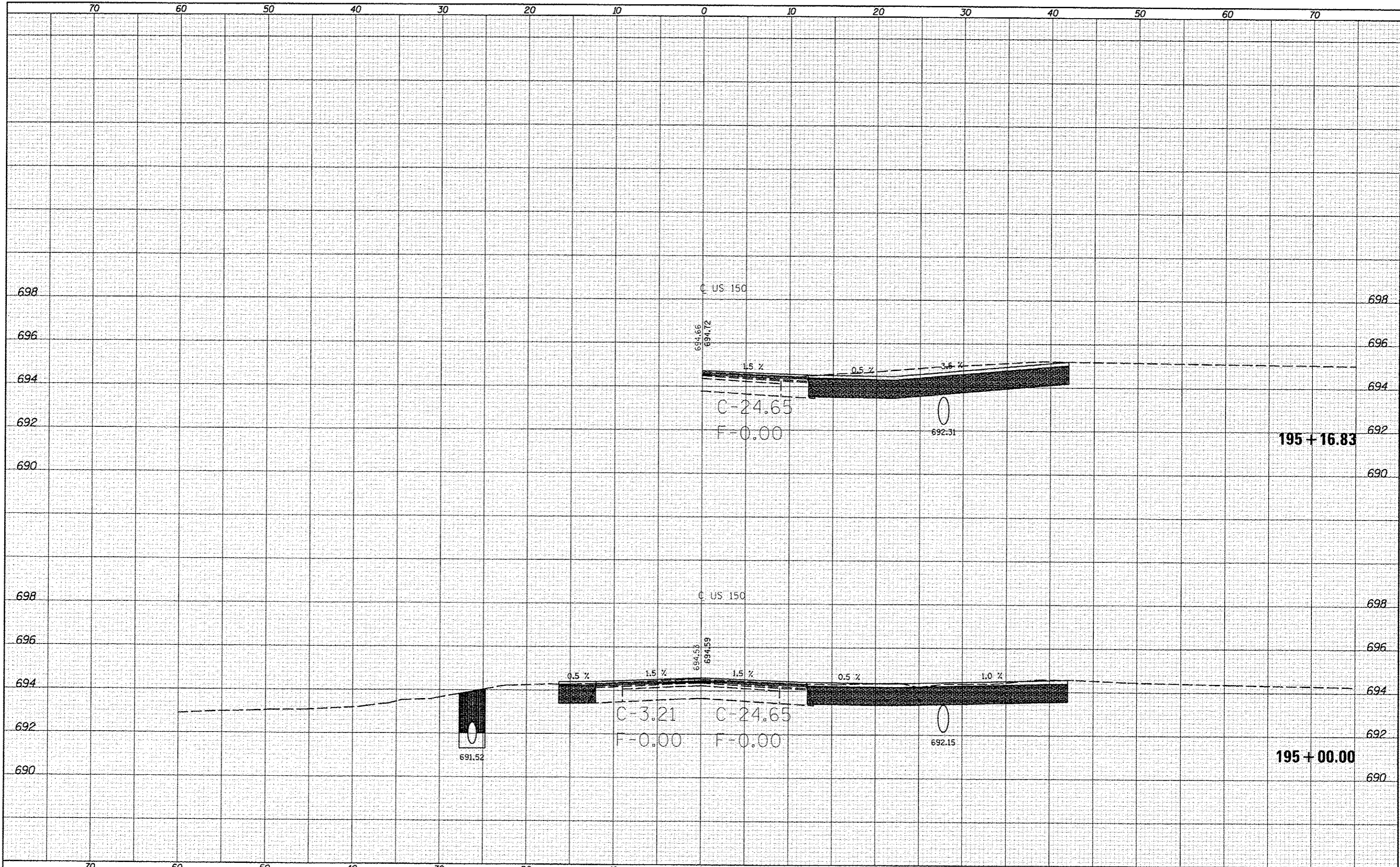
STATE OF ILLINOIS
 DEPARTMENT OF TRANSPORTATION

US-150 CROSS SECTIONS
 SCALE: SHEET 54 OF 207 SHEETS STA. 193+00.00 TO STA. 194+00.00

F.A. RTE.	SECTION	COUNTY	TOTAL SHEETS	SHEET NO.
	(2X,3RS-3 & 2RS-4)	Champaign	551	366
	F.A.U. 7152 & F.A.S. 1512			CONTRACT NO. 70663
				ILLINOIS FED. AID PROJECT

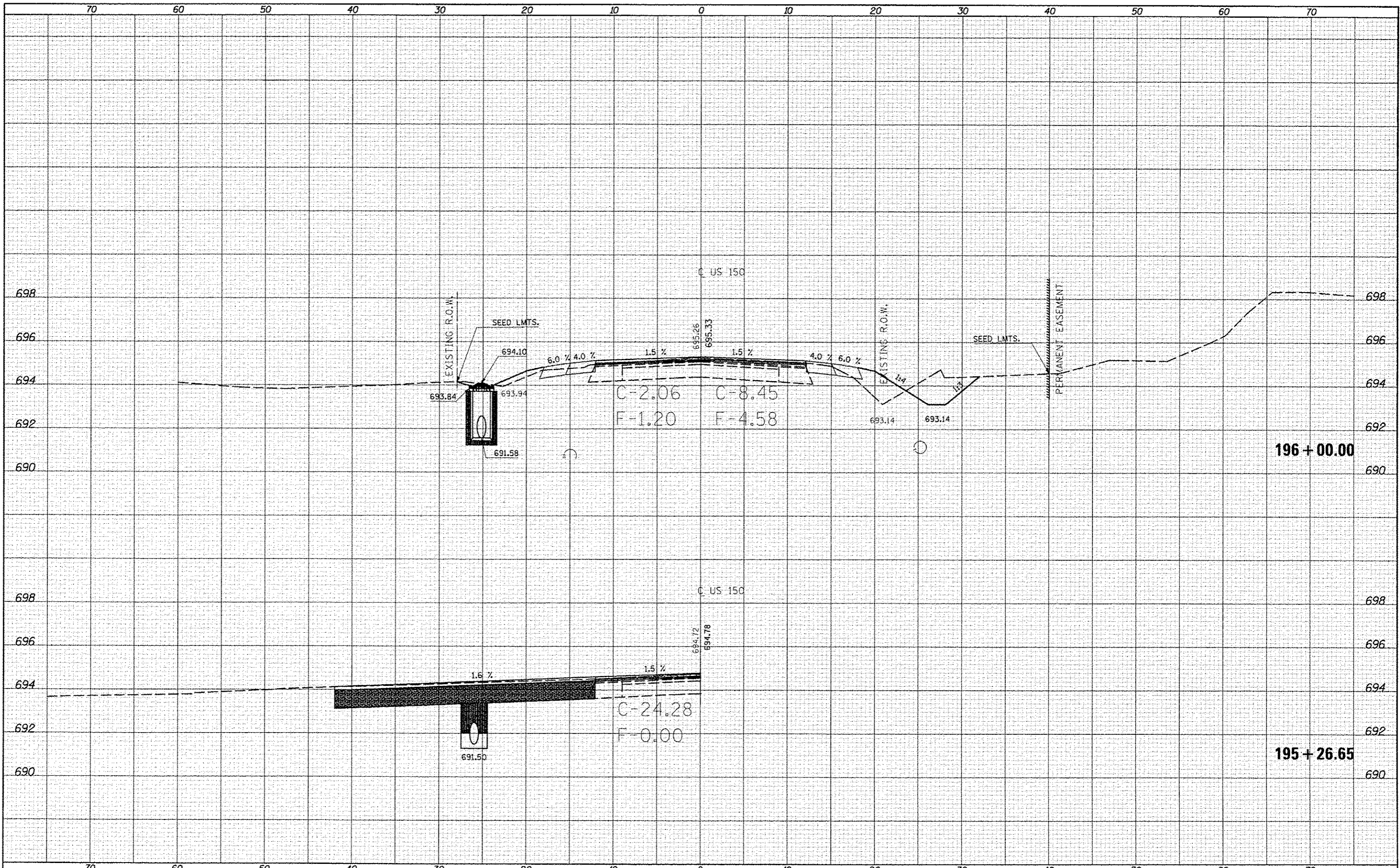
DATE	
BT	
SURVEYED	
PLOTTED	
TEMP. ATE	
AREAS CHECKED	
NO.	

DATE	
BT	
SURVEYED	
PLOTTED	
TEMP. ATE	
AREAS CHECKED	
NO.	



FINAL SURVEY	DATE
SURVEYED	
PLOTTED	
NOTE BOOK	
AREAS CHECKED	
NO.	

ORIGINAL SURVEY	DATE
SURVEYED	
PLOTTED	
NOTE BOOK	
AREAS CHECKED	
NO.	



FILE NAME -
 c:\pvc\work\p10dot\cear\ack_jd\0253876\0570663

USER NAME - cear\ack_jd
 PLOT SCALE - 1/8"=1'-0"
 PLOT DATE - 10/18/2013

DESIGNED -
 DRAWN -
 CHECKED -
 DATE -

REVISED -
 REVISED -
 REVISED -
 REVISED -

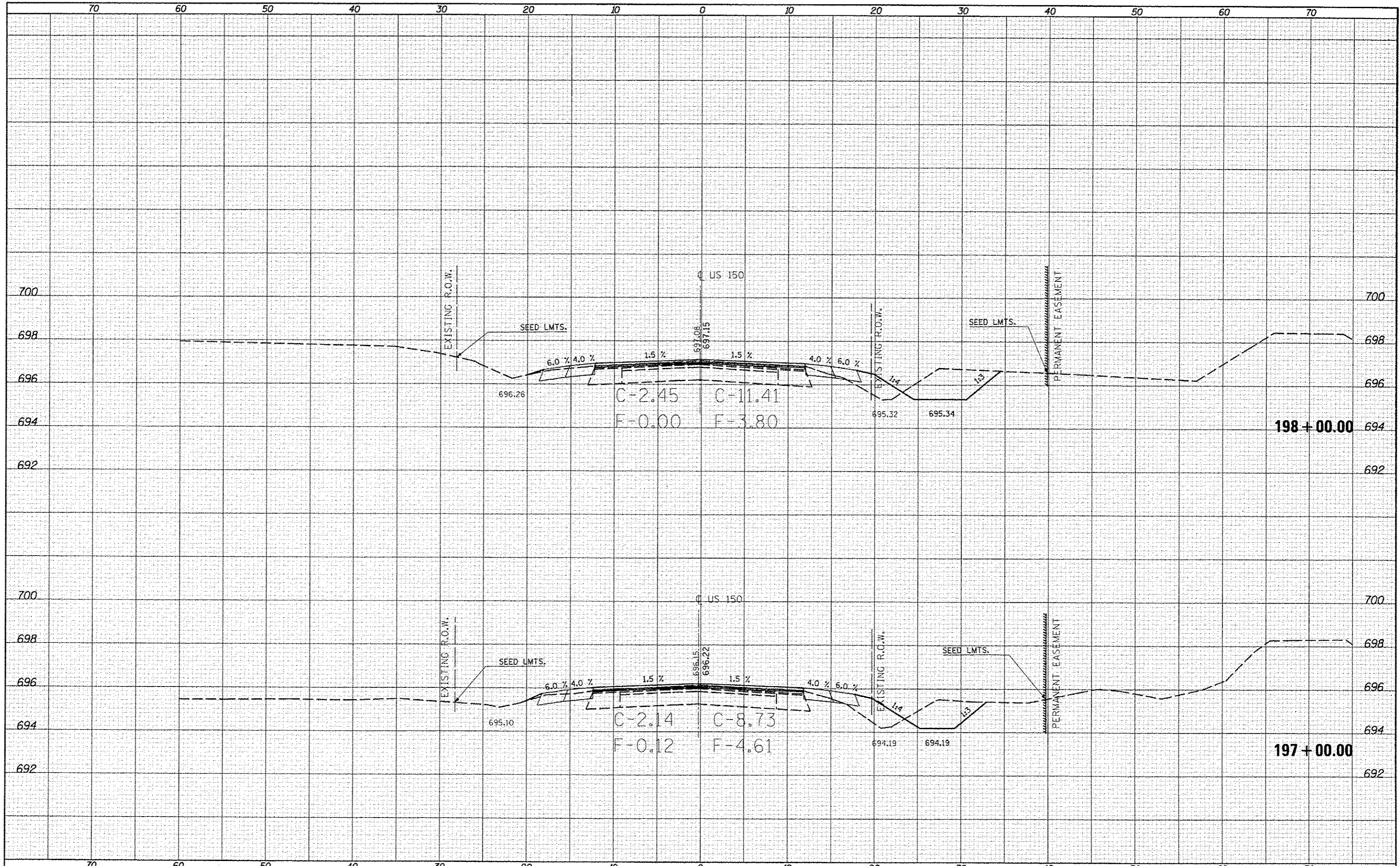
STATE OF ILLINOIS
 DEPARTMENT OF TRANSPORTATION

US-150 CROSS SECTIONS
 SCALE: SHEET 56 OF 207 SHEETS STA. 195+26.65 TO STA.196+00.00

F.A.S. RTE.	SECTION	COUNTY	TOTAL SHEETS	SHEET NO.
	(2X,3)RS-3 & 2RS-4	Champaign	551	368
	*F.A.U. 7152 & F.A.S. 1512		CONTRACT NO. 70663	
ILLINOIS FED. AID PROJECT				

DATE	
BY	
SURVEYED	
PLOTTED	
INSTRUMENT	
NOTE BOOK	
AREAS CHECKED	

DATE	
BY	
SURVEYED	
PLOTTED	
INSTRUMENT	
NOTE BOOK	
AREAS CHECKED	



FILE NAME : c:\pwork\pwork\cearlock\jd\0253076\0570663\ht-US-150_ws.dgn
 MODEL NAME :

USER NAME : cearlock_jd	DESIGNED -	REVISED -
ht-US-150_ws.dgn	DRAWN -	REVISED -
PLT SCALE : 10.0000' / 1"	CHECKED -	REVISED -
PLT DATE : 10/18/2013	DATE -	REVISED -

**STATE OF ILLINOIS
DEPARTMENT OF TRANSPORTATION**

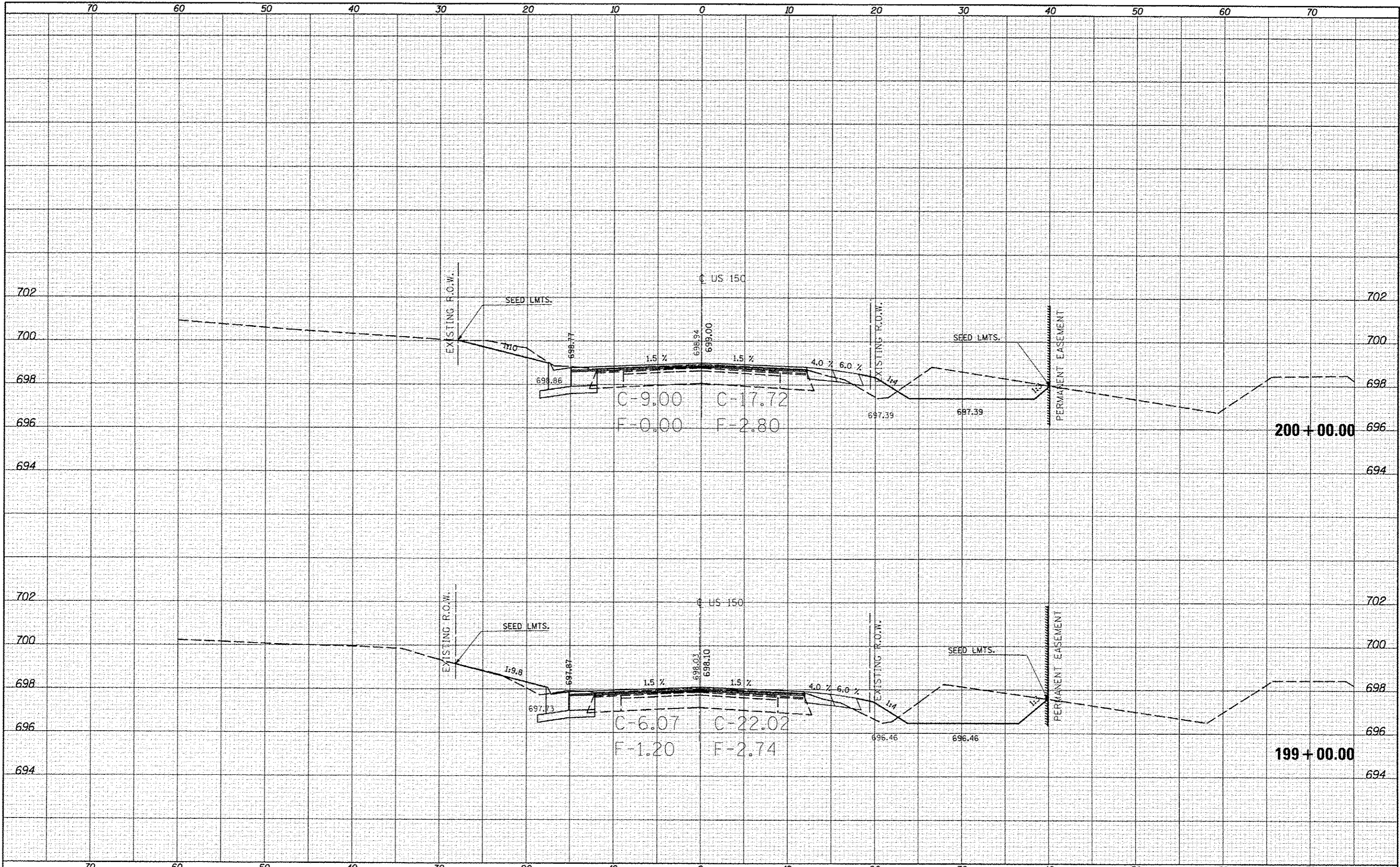
US-150 CROSS SECTIONS

SCALE: SHEET 57 OF 207 SHEETS STA. 197+00.00 TO STA. 198+00.00

F.A. RTE.	SECTION	COUNTY	TOTAL SHEETS	SHEET NO.
	(2X,3)RS-3 & 2RS-4	Champaign	551	369
*F.A.U. 7152 & F.A.S. 1512			CONTRACT NO. 70663	
[ILLINOIS] FEB. AID PROJECT				

DATE	
BY	
ORIGINAL SURVEY	
FLIPPED	
NOTE BOOK	
AREAS CHECKED	

DATE	
BY	
ORIGINAL SURVEY	
FLIPPED	
NOTE BOOK	
AREAS CHECKED	



FILE NAME: c:\pwworkspace\cncr\lock_jd\0253076\0570663\pht-US-150.rs.dgn
 USER NAME: cncr-lock_jd
 PLOT SCALE: 10.0000" / 1"
 PLOT DATE: 10/10/2013

DESIGNED	-	REVISED	-
DRAWN	-	REVISED	-
CHECKED	-	REVISED	-
DATE	-	REVISED	-

**STATE OF ILLINOIS
DEPARTMENT OF TRANSPORTATION**

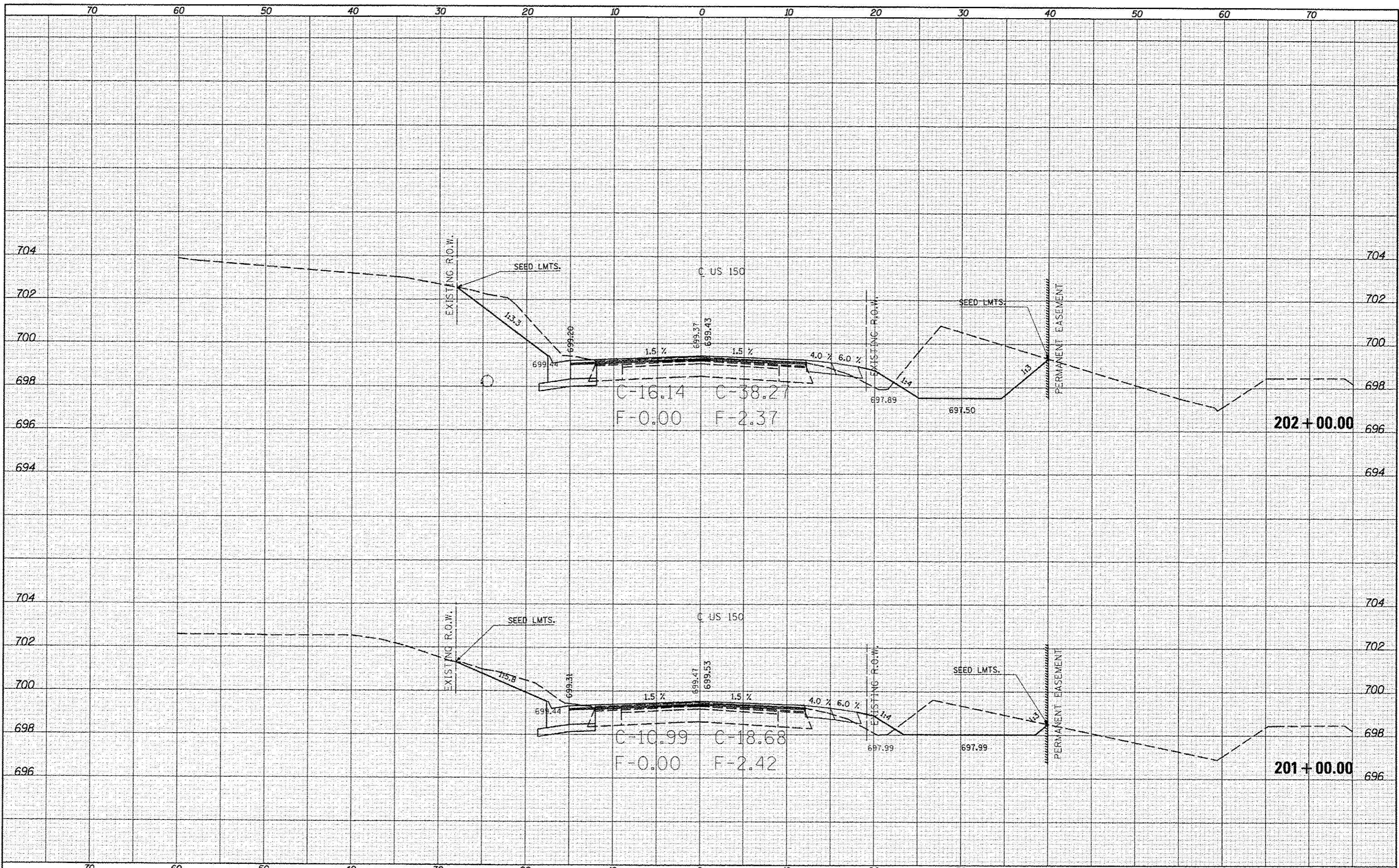
SCALE: SHEET 58 OF 207 SHEETS | STA. 199+00.00 TO STA. 200+00.00

US-150 CROSS SECTIONS

F.A.S. RTE.	SECTION	COUNTY	TOTAL SHEETS	SHEET NO.
•	2X,3RS-3 & 2RS-4	Champaign	551	370
•F.A.S. 7152 & F.A.S. 1512			CONTRACT NO. 70663	
ILLINOIS FED. AID PROJECT				

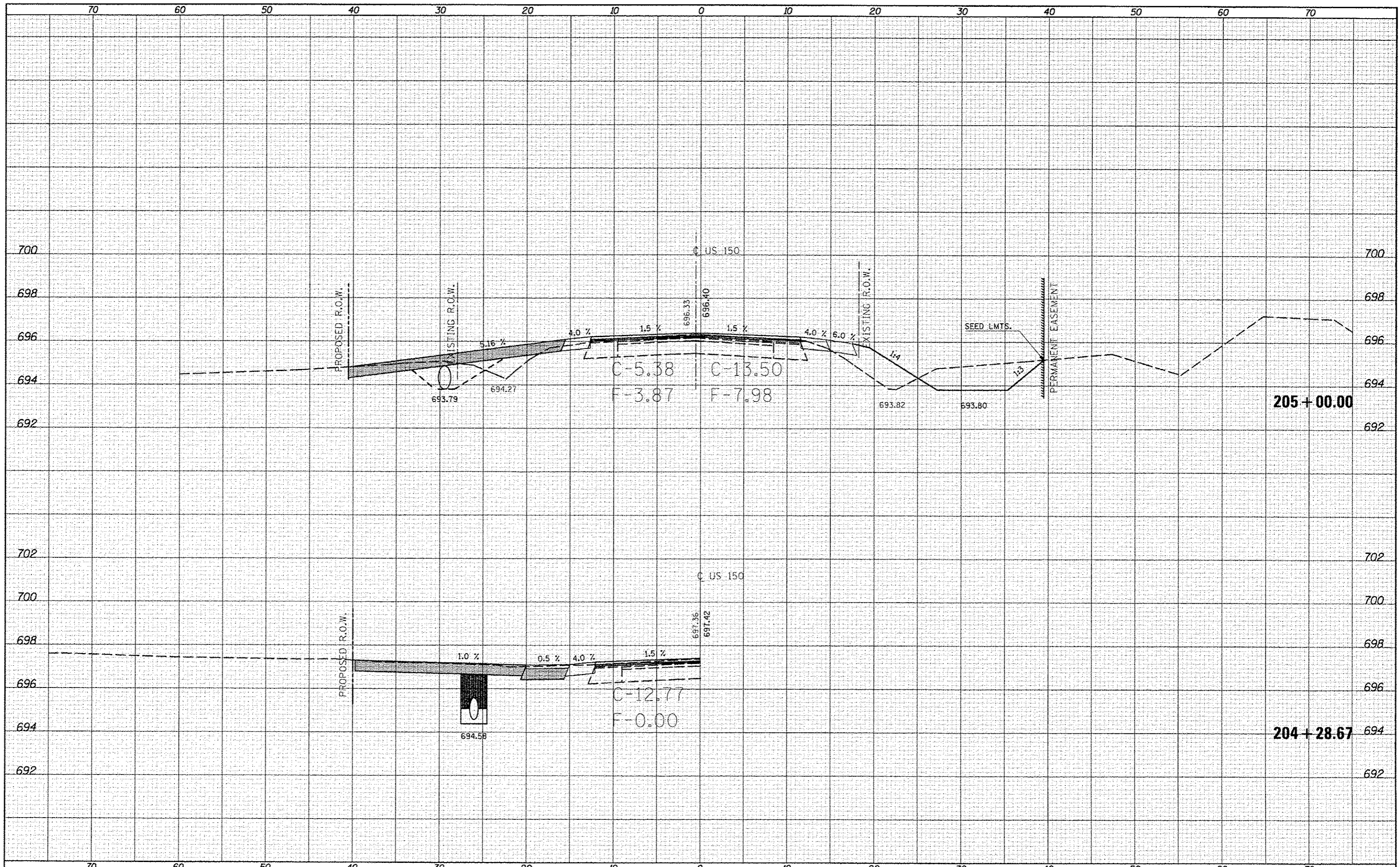
BY	DATE
SURVEYED	
PLOTTED	
NOTE BOOK	
AREAS CHECKED	
NO.	

BY	DATE
SURVEYED	
PLOTTED	
NOTE BOOK	
AREAS CHECKED	
NO.	



DATE	
BY	
FINAL SURVEY	
SUPERVISED	
NOTED	
NO. OF AREAS CHECKED	

DATE	
BY	
ORIGINAL SURVEY	
SUPERVISED	
NOTED	
NO. OF AREAS CHECKED	



FILE NAME: c:\pwork\pwork\cearlock\10253075\0570663

USER NAME: cealockjd
 DESIGNED: -
 DRAWN: -
 CHECKED: -
 DATE: -

REVISOR: -
 REVISION: -
 REVISION: -
 REVISION: -

PLT SCALE: 10.0000 / 1"
 PLOT DATE: 10/18/2013

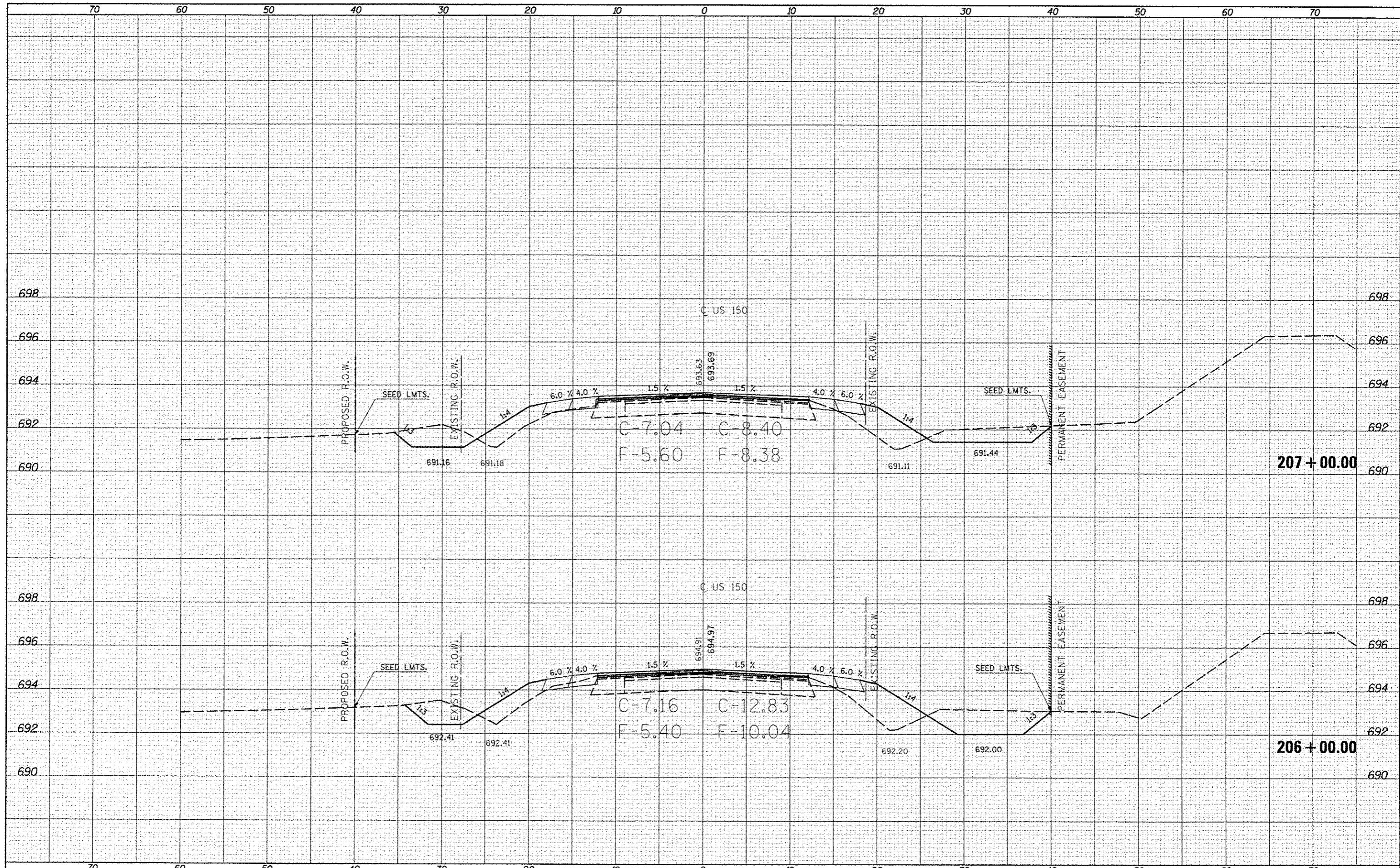
STATE OF ILLINOIS
 DEPARTMENT OF TRANSPORTATION

US-150 CROSS SECTIONS
 SCALE: SHEET 61 OF 207 SHEETS STA. 204+28.67 TO STA. 205+00.00

F.A.S. RTE.	SECTION	COUNTY	TOTAL SHEETS	SHEET NO.
	(2X,3)RS-3 & 2RS-4	Champaign	551	373
*F.A.U. 7152 & F.A.S. 1512			CONTRACT NO. 70663	
ILLINOIS FED. AID PROJECT				

FINAL SURVEY	SURVEYED	DATE
NOTE BOOK	PLOTTED	
NO.	TEMPLATE	
	AREAS	
	CHECKED	

ORIGINAL SURVEY	SURVEYED	DATE
NOTE BOOK	PLOTTED	
NO.	TEMPLATE	
	AREAS	
	CHECKED	



FILE NAME: e:\p\work\p\dat\ceor\lock_jd\0253876\0570663
 USER NAME: ceor\lock_jd
 PLOT SCALE: 1/8"=1'-0"
 PLOT DATE: 10/16/2013

DESIGNED	-	REVISED	-
DRAWN	-	REVISED	-
CHECKED	-	REVISED	-
DATE	-	REVISED	-

**STATE OF ILLINOIS
DEPARTMENT OF TRANSPORTATION**

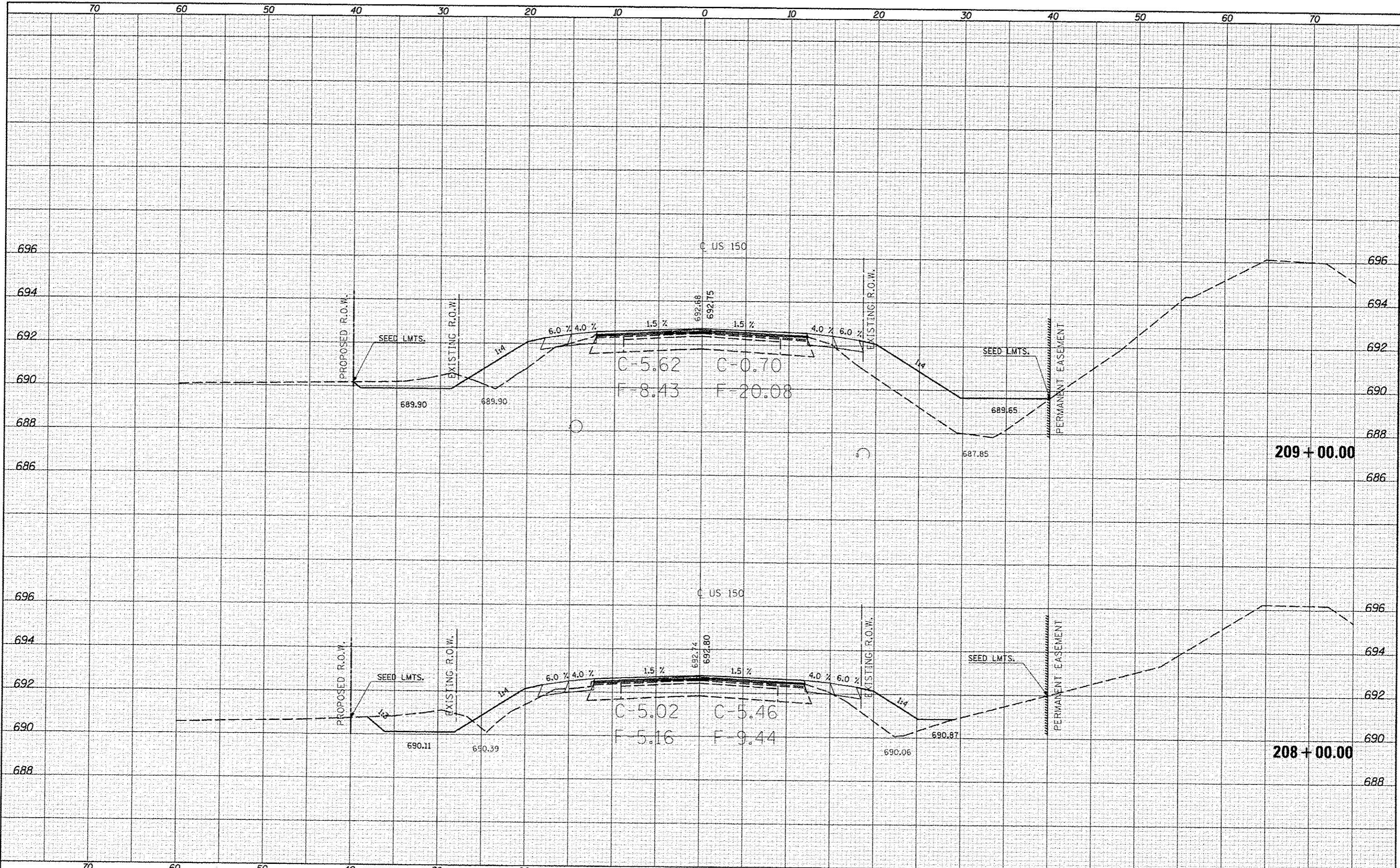
US-150 CROSS SECTIONS

SCALE: SHEET 62 OF 207 SHEETS STA. 206+00.00 TO STA. 207+00.00

F.A. RTE.	SECTION	COUNTY	TOTAL SHEETS	SHEET NO.
*	(2X,3)RS-3 & 2RS-4	Champaign	551	374
*F.A.U. 7152 & F.A.S. 1512			CONTRACT NO. 70663	
ILLINOIS FED. AID PROJECT				

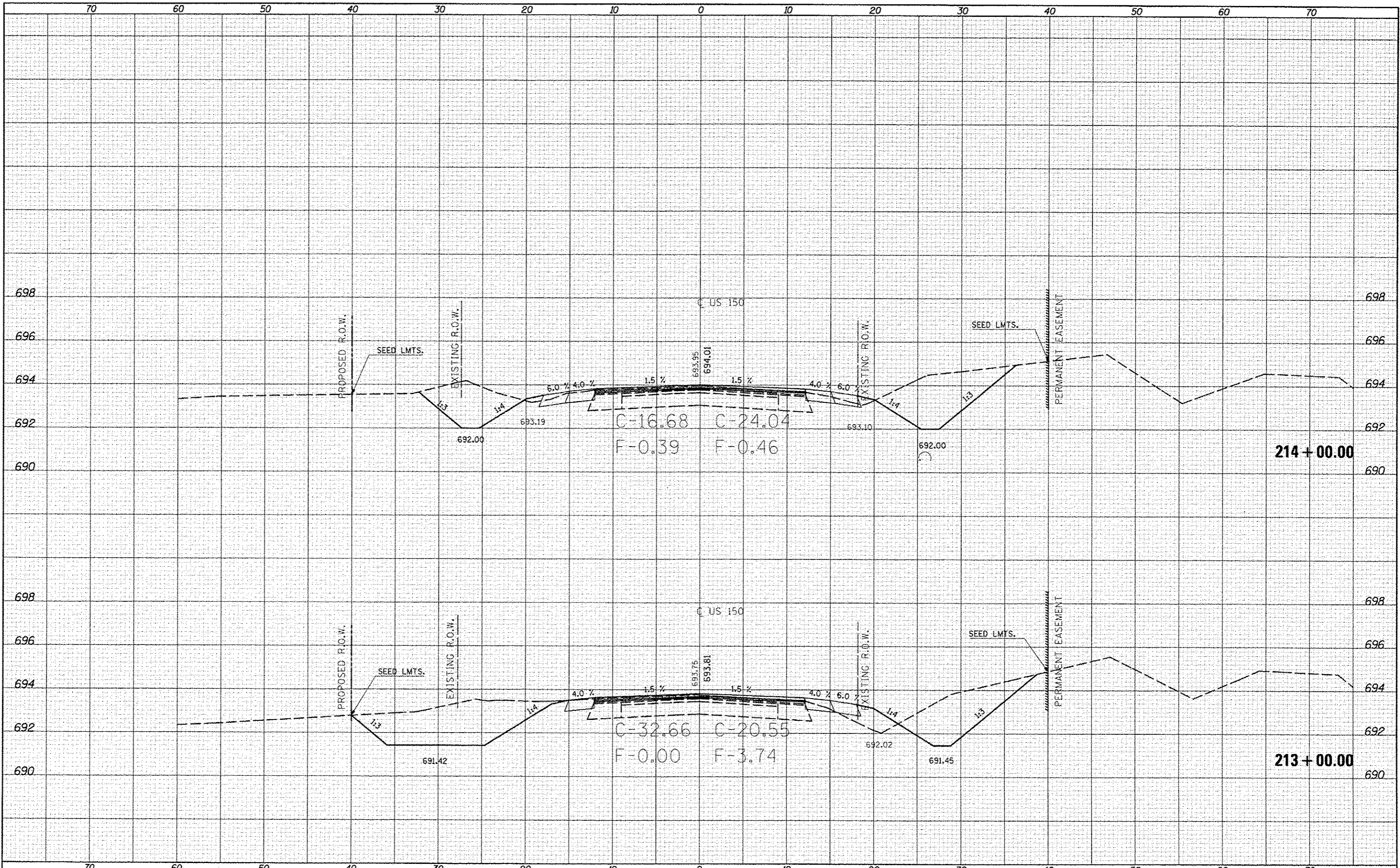
DATE	
BY	
FINISHED	
SURVEY	
PLOTTED	
TEMP. LATE	
NOTE BOOK	
AREAS CHECKED	

DATE	
BY	
FINISHED	
SURVEY	
PLOTTED	
TEMP. LATE	
NOTE BOOK	
AREAS CHECKED	



DATE	
BY	
ENR SURVEY	
PLOTTED	
NOTE BOOK	
AREAS CHECKED	
NO.	

DATE	
BY	
ENR SURVEY	
PLOTTED	
NOTE BOOK	
AREAS CHECKED	
NO.	



FILE NAME : c:\pwork\pdat\cear\ack_jd\0253076\0570663

USER NAME : ceartack_jd
 hnt-UG-150.ss.dgn
 PLOT SCALE = 10.0000' / 1" =
 PLOT DATE = 10/18/2013

DESIGNED -
 DRAWN -
 CHECKED -
 DATE -

REVISED -
 REVISED -
 REVISED -
 REVISED -

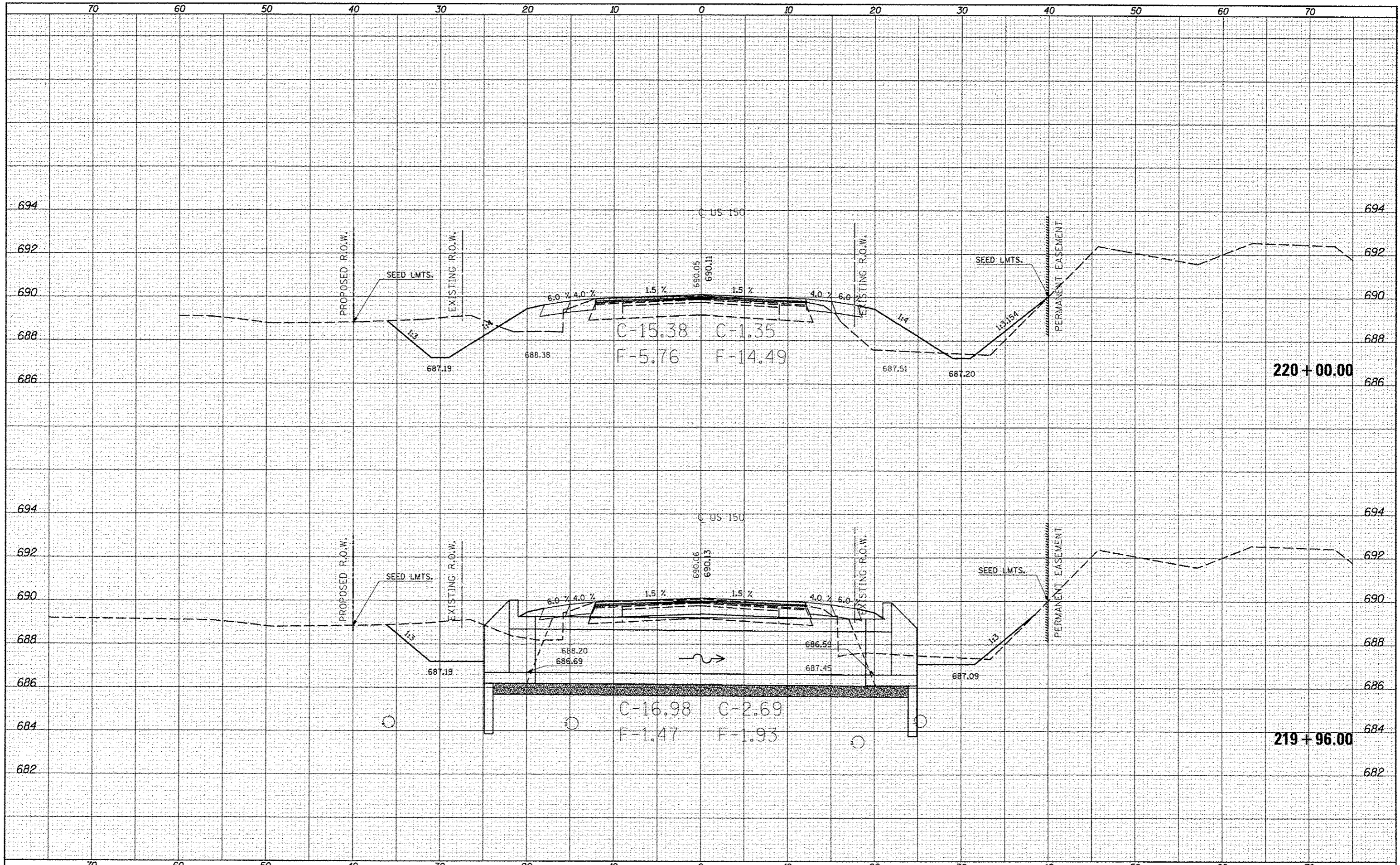
STATE OF ILLINOIS
 DEPARTMENT OF TRANSPORTATION

US-150 CROSS SECTIONS
 SCALE: SHEET 66 OF 207 SHEETS STA. 213+00.00 TO STA. 214+00.00

F.A. RTE.	SECTION	COUNTY	TOTAL SHEETS	SHEET NO.
*	(2X,3)RS-3 & 2RS-4	Champaign	551	378
*F.A.U. 7152 & F.A.S. 1512			CONTRACT NO. 70663	
[ILLINOIS] FED. AID PROJECT				

DATE	
BY	
FINAL SURVEY	
PLOTTED	
NOTE BOOK	
AREAS	
CHECKED	
NO.	

DATE	
BY	
ORIGINAL SURVEY	
PLOTTED	
NOTE BOOK	
AREAS	
CHECKED	
NO.	



FILE NAME: c:\pwork\p\dot\cear-lock\j\d0253076\05\78663
 MODELNAME

USER NAME: ceo-lock
 PLOT SCALE: 10.0000 / in.
 PLOT DATE: 10/18/2013

DESIGNED -
 DRAWN -
 CHECKED -
 DATE -

REVISED -
 REVISED -
 REVISED -
 REVISED -

**STATE OF ILLINOIS
 DEPARTMENT OF TRANSPORTATION**


US-150 CROSS SECTIONS

SCALE: SHEET 70 OF 207 SHEETS STA. 219+96.00 TO STA. 220+00.00

F.A.S. RTE.	SECTION	COUNTY	TOTAL SHEETS	SHEET NO.
*F.A.U. 7152 & F.A.S. 1512	(2X,3)RS-3 & 2RS-4	Champaign	551	392
CONTRACT NO. 70663			[ILLINOIS] FED. AID PROJECT	

DATE	
BY	
SURVEYED	
NOTED	
AREAS	
NO.	

DATE	
BY	
SURVEYED	
NOTED	
AREAS	
NO.	



FILE NAME =
 c:\pwork\p\uidot\cconlock\j\0253876\0570663
 *MODELNAME

USER NAME = cconlock.j
 *ht US-150.ss.dgn
 PLOT SCALE = 10.0000" / 1"
 PLOT DATE = 10/18/2013

DESIGNED -	REVISED -
DRAWN -	REVISED -
CHECKED -	REVISED -
DATE -	REVISED -

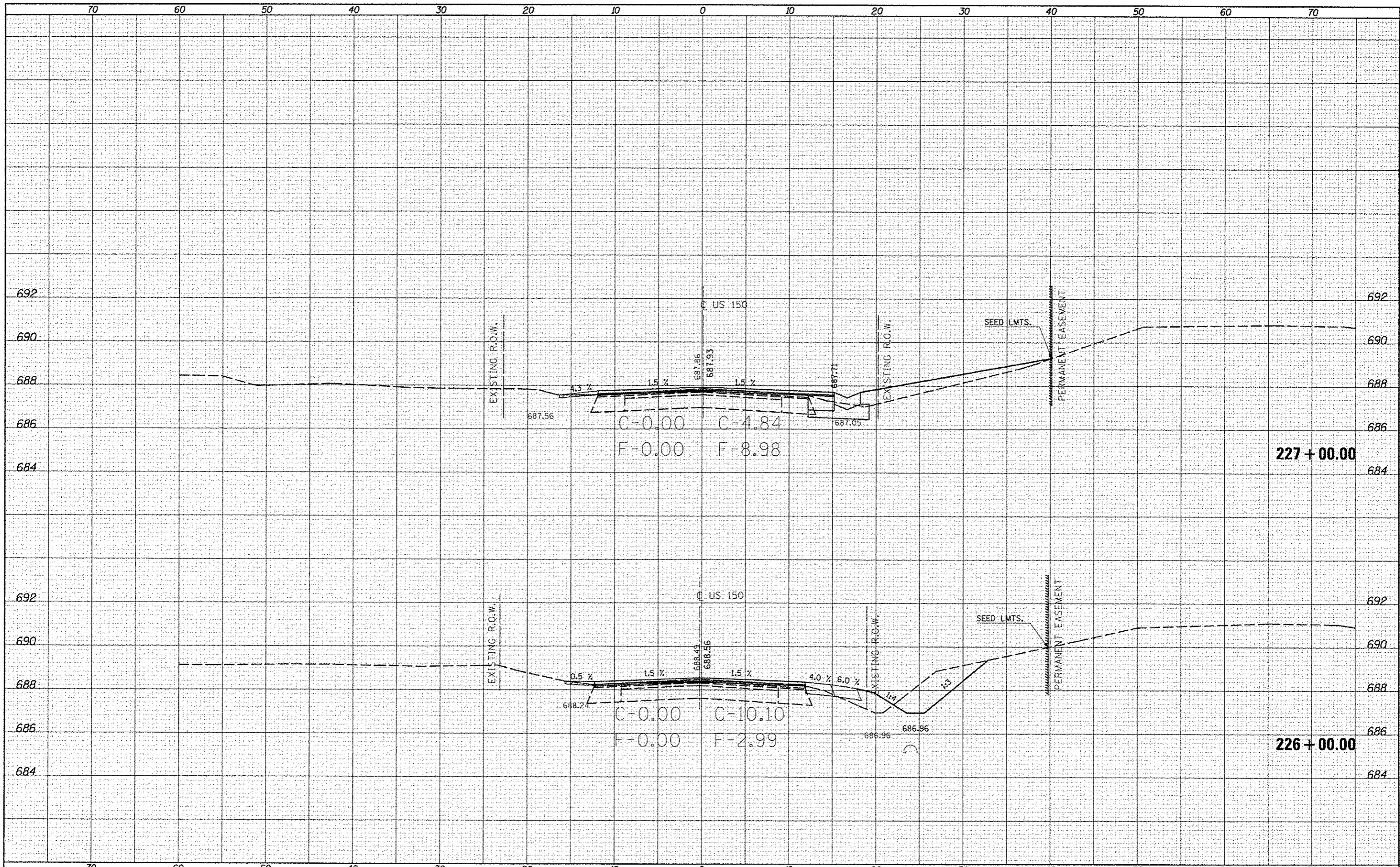
STATE OF ILLINOIS
 DEPARTMENT OF TRANSPORTATION

US-150 CROSS SECTIONS
 SCALE: SHEET 73 OF 207 SHEETS STA. 224+03.26 TO STA. 224+93.90

F.A.S. RTE.	SECTION	COUNTY	TOTAL SHEETS	SHEET NO.
*	12X, JRS-3 & 2RS-4	Champaign	551	385
*F.A.U. 7152 & F.A.S. 1512			CONTRACT NO. 70663	
[ILLINOIS] FED. AID PROJECT				

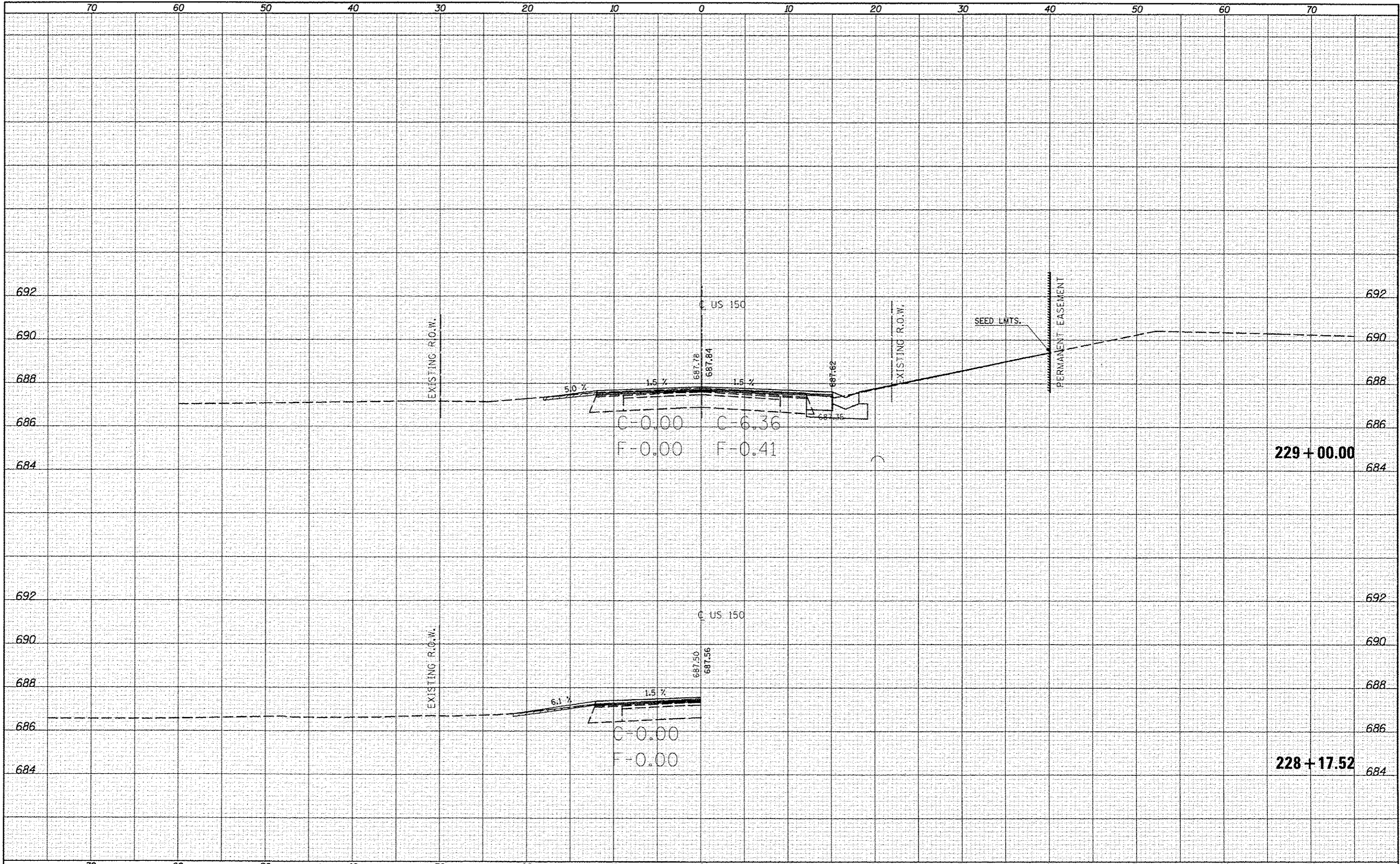
DATE	
BY	
FINAL SURVEYED	
BOOK PLOTTED	
NO. NOTE BOOK	
NO. TEMPLATE	
NO. AREAS CHECKED	

DATE	
BY	
ORIGINAL SURVEYED	
BOOK PLOTTED	
NO. NOTE BOOK	
NO. TEMPLATE	
NO. AREAS CHECKED	



DATE	
BY	
NO.	
FINI	
SURVEYED	
PLOTTED	
NOTE BOOK	
AREAS CHECKED	

DATE	
BY	
NO.	
ORIGINAL	
SURVEYED	
PLOTTED	
NOTE BOOK	
AREAS CHECKED	



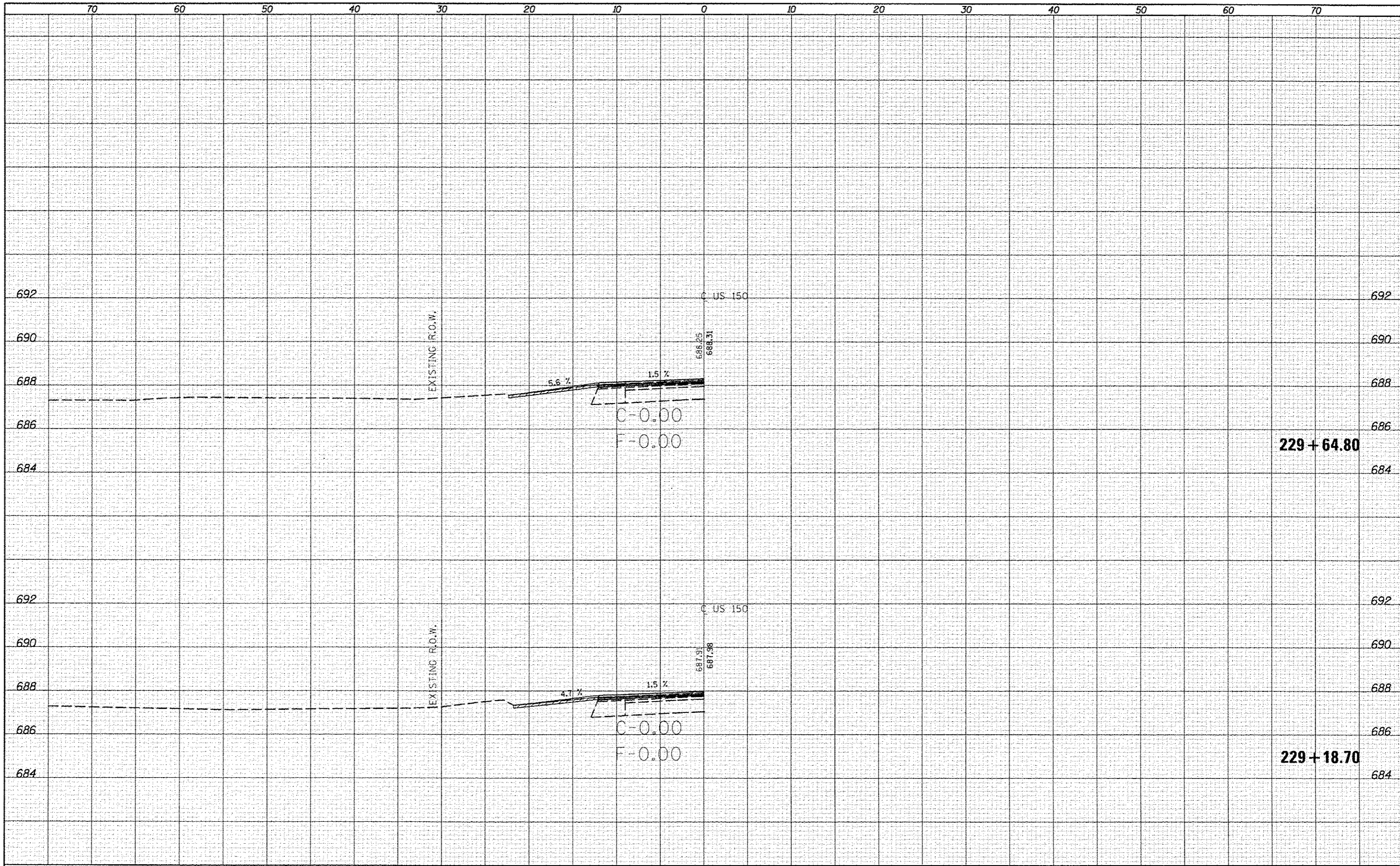
FILE NAME: c:\pwork\pwork\cearlock\jd0253076\0570663
 USER NAME: cearlockjd
 PLOT SCALE: 10.0000" / 1"
 PLOT DATE: 10/18/2013

DESIGNED	-	REVISED	-
DRAWN	-	REVISED	-
CHECKED	-	REVISED	-
DATE	-	REVISED	-

STATE OF ILLINOIS
DEPARTMENT OF TRANSPORTATION

US-150 CROSS SECTIONS
 SCALE: SHEET 77 OF 207 SHEETS STA. 228+17.52 TO STA. 229+00.00

F.A. RTE.	SECTION	COUNTY	TOTAL SHEETS	SHEET NO.
•	(2X,3IRS-3 & 2RS-4	Champaign	551	389
•	F.A.U. 7152 & F.A.S. 1512			CONTRACT NO. 70663
ILLINOIS FED. AID PROJECT				



DATE	
BY	
FINAL SURVEY	
SURVEYED	
NOTE BOOK	
NO.	
AREAS CHECKED	
TEMPERATURE	
AREAS	

DATE	
BY	
ORIGINAL SURVEY	
SURVEYED	
NOTE BOOK	
NO.	
AREAS CHECKED	
TEMPERATURE	
AREAS	

FILE NAME :
 c:\pwork\pwork\cncr\lock\08253076\0570663

USER NAME : cncr\lockjd
 FILE : US-150_ws.dgn
 PLOT SCALE : 10,0000 / in.
 PLOT DATE : 10/10/2013

DESIGNED -
 DRAWN -
 CHECKED -
 DATE -

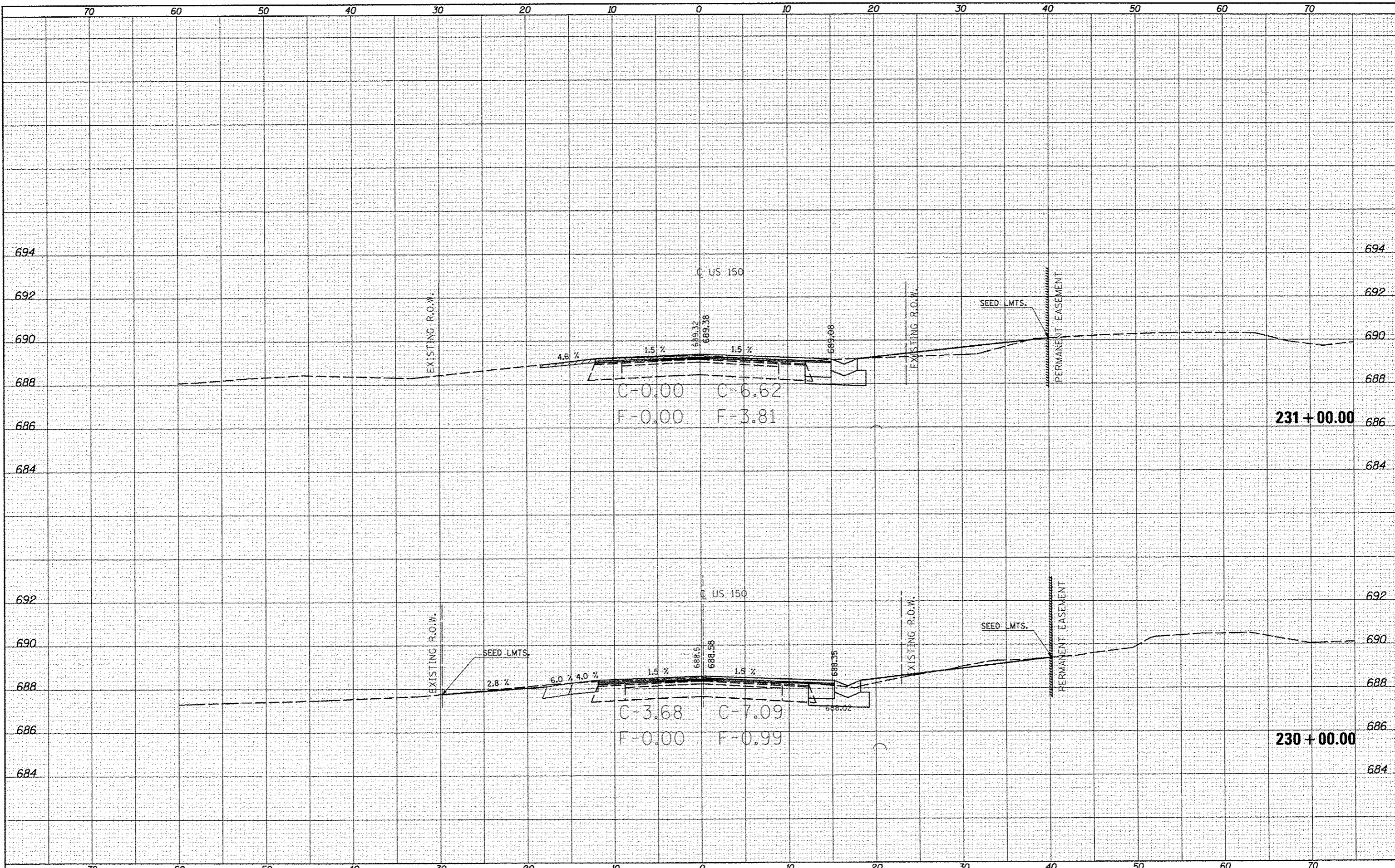
REVISED -
 REVISED -
 REVISED -
 REVISED -

STATE OF ILLINOIS
 DEPARTMENT OF TRANSPORTATION

US-150 CROSS SECTIONS

SCALE: SHEET 78 OF 207 SHEETS STA. 229+18.70 TO STA. 229+64.80

F.A. RTE.	SECTION	COUNTY	TOTAL SHEETS	SHEET NO.
*	(2X,3RS-3 & 2RS-4)	Champaign	551	390
*F.A.U. 7152 & F.A.S. 1512			CONTRACT NO. 70663	
ILLINOIS FED. AID PROJECT				



DATE	
BY	
DESIGNED	
DRAWN	
CHECKED	
DATE	
USER NAME	
PLLOT SCALE	
PLLOT DATE	

DATE	
BY	
DESIGNED	
DRAWN	
CHECKED	
DATE	
USER NAME	
PLLOT SCALE	
PLLOT DATE	

FILE NAME : c:\pwork\pwork\cearlock\j\0253876\0978663

USER NAME : cearlock_jd
 PLLOT SCALE : 10.0000' / 1" = 100'
 PLLOT DATE : 10/10/2013

DESIGNED -
 DRAWN -
 CHECKED -
 DATE -

REVISED -
 REVISED -
 REVISED -
 REVISED -

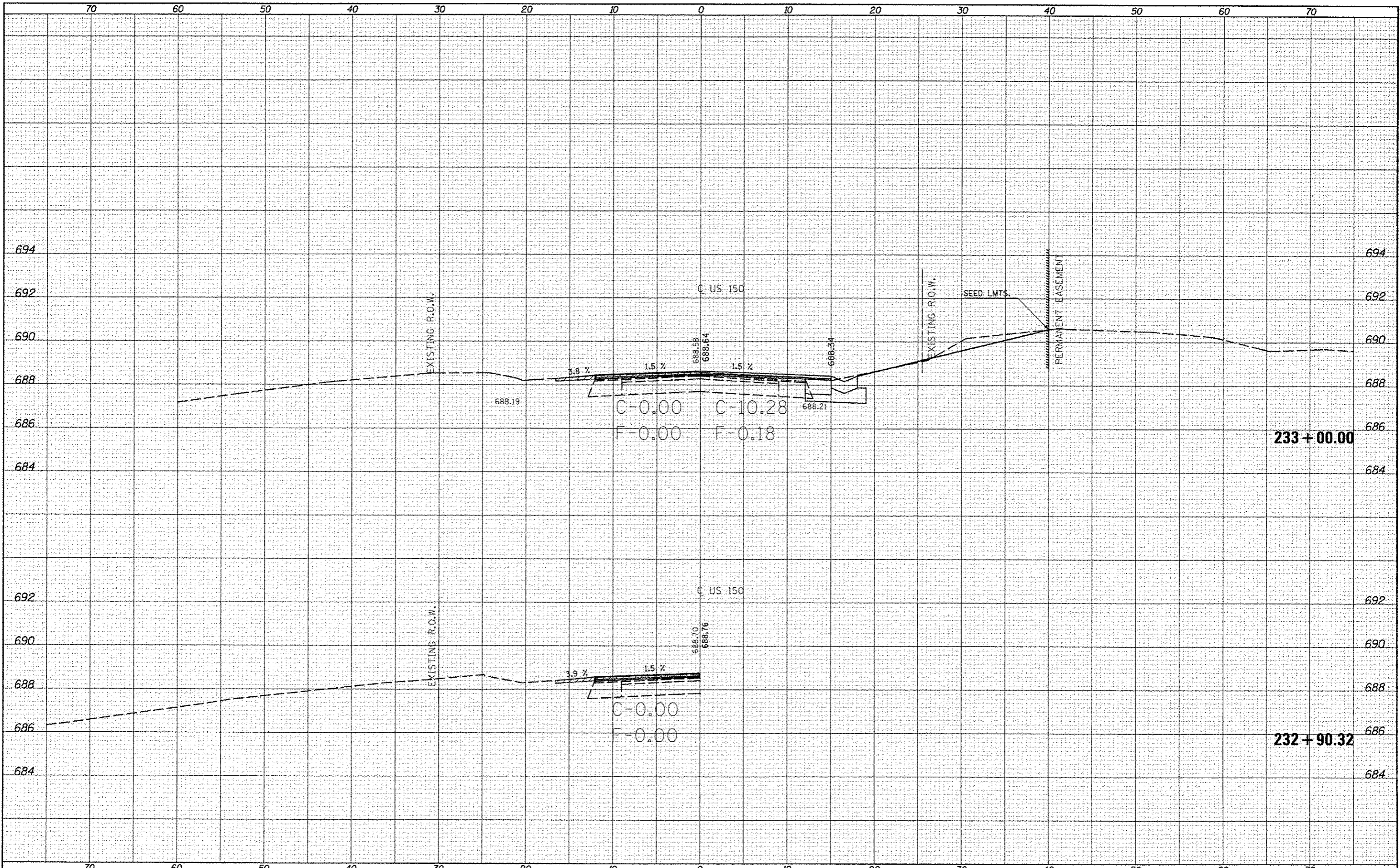
**STATE OF ILLINOIS
 DEPARTMENT OF TRANSPORTATION**

US-150 CROSS SECTIONS
 SCALE: SHEET 79 OF 207 SHEETS STA. 230+00.00 TO STA. 231+00.00

F.A.A. RTE.	SECTION	COUNTY	TOTAL SHEETS	SHEET NO.
•	(2X,3)RS-3 & 2RS-4	Champaign	551	391
• F.A.U. 7152 & F.A.S. 1512			CONTRACT NO. 70663	
[ILLINOIS] FED. AID PROJECT				

FILE	DATE
SURVEYED	
PLOTTED	
NOTE BOOK	
AREAS CHECKED	

BY	DATE
SURVEYED	
PLOTTED	
NOTE BOOK	
AREAS CHECKED	



FILE NAME: c:\pwork\p\dot\cedar\ack_jd\0253076\0578663

USER NAME: cedar\ack_jd
 USER: ack-us-150_x.s.dgn
 PLOT SCALE: 10.0000 / 1" = 10'
 PLOT DATE: 10/10/2013

DESIGNED -
 DRAWN -
 CHECKED -
 DATE -

REVISED -
 REVISED -
 REVISED -
 REVISED -

STATE OF ILLINOIS
 DEPARTMENT OF TRANSPORTATION

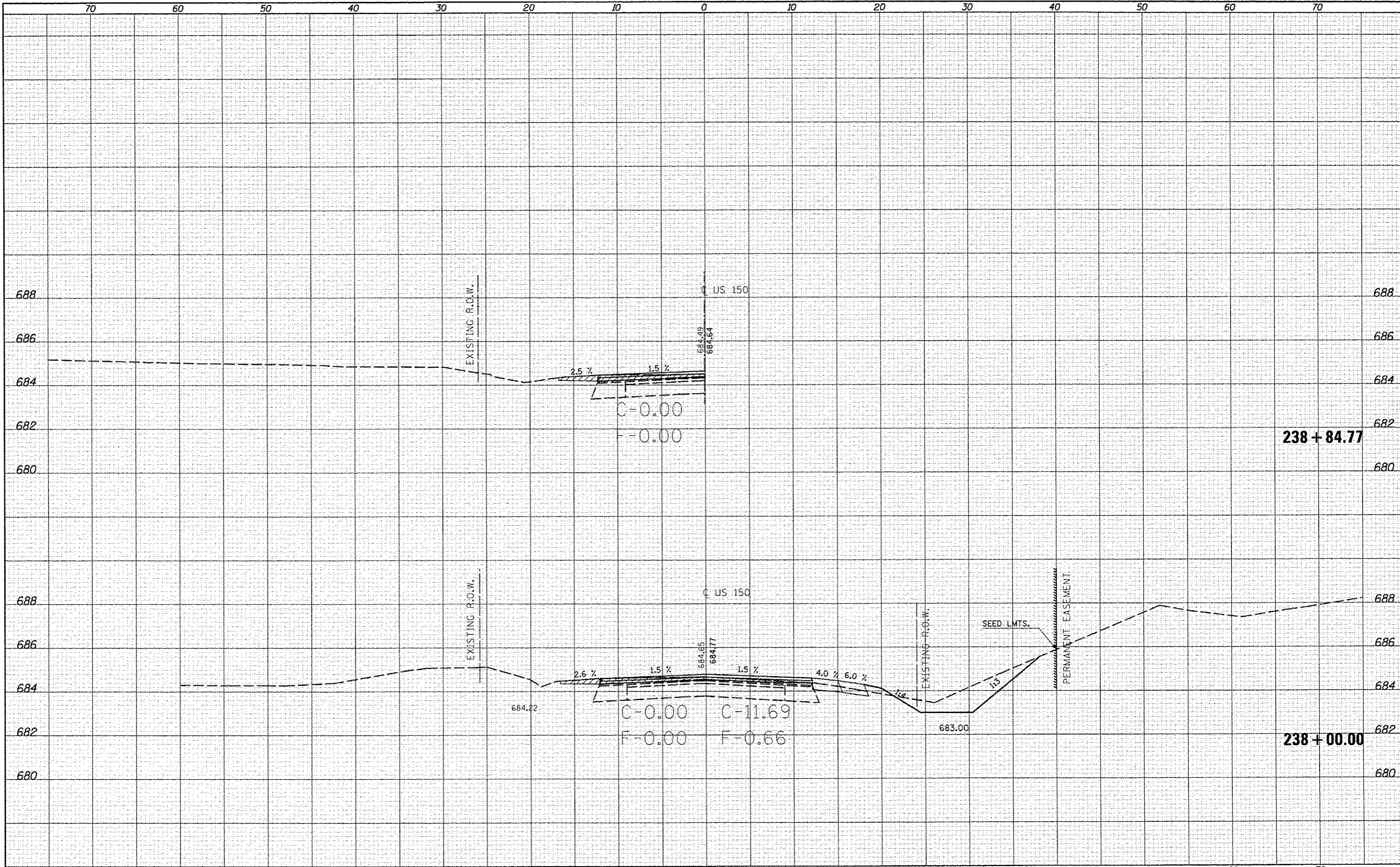
US-150 CROSS SECTIONS

SCALE: SHEET 81 OF 207 SHEETS | STA. 232+90.32 TO STA. 233+00.00

F.A. RTE.	SECTION	COUNTY	TOTAL SHEETS	SHEET NO.
*	(2X,3)RS-3 & 2RS-4	Champaign	591	393
*F.A.U. 7152 & F.A.S. 1512			CONTRACT NO. 70663	
ILLINOIS FED. AID PROJECT				

DATE	
BY	
FINISHED	
REVISED	
DATE	
BY	
NO.	

DATE	
BY	
ORIGINAL	
REVISED	
DATE	
BY	
NO.	



FILE NAME: a:\pw\work\p1dat\ceerlock\j\0253076\0578563

USER NAME: ceerlock_jt
 DRAWN: -
 CHECKED: -
 DATE: 10/18/2013

DESIGNED: -
 REVISIONS:
 1. REVISED: -
 2. REVISED: -
 3. REVISED: -
 4. REVISED: -

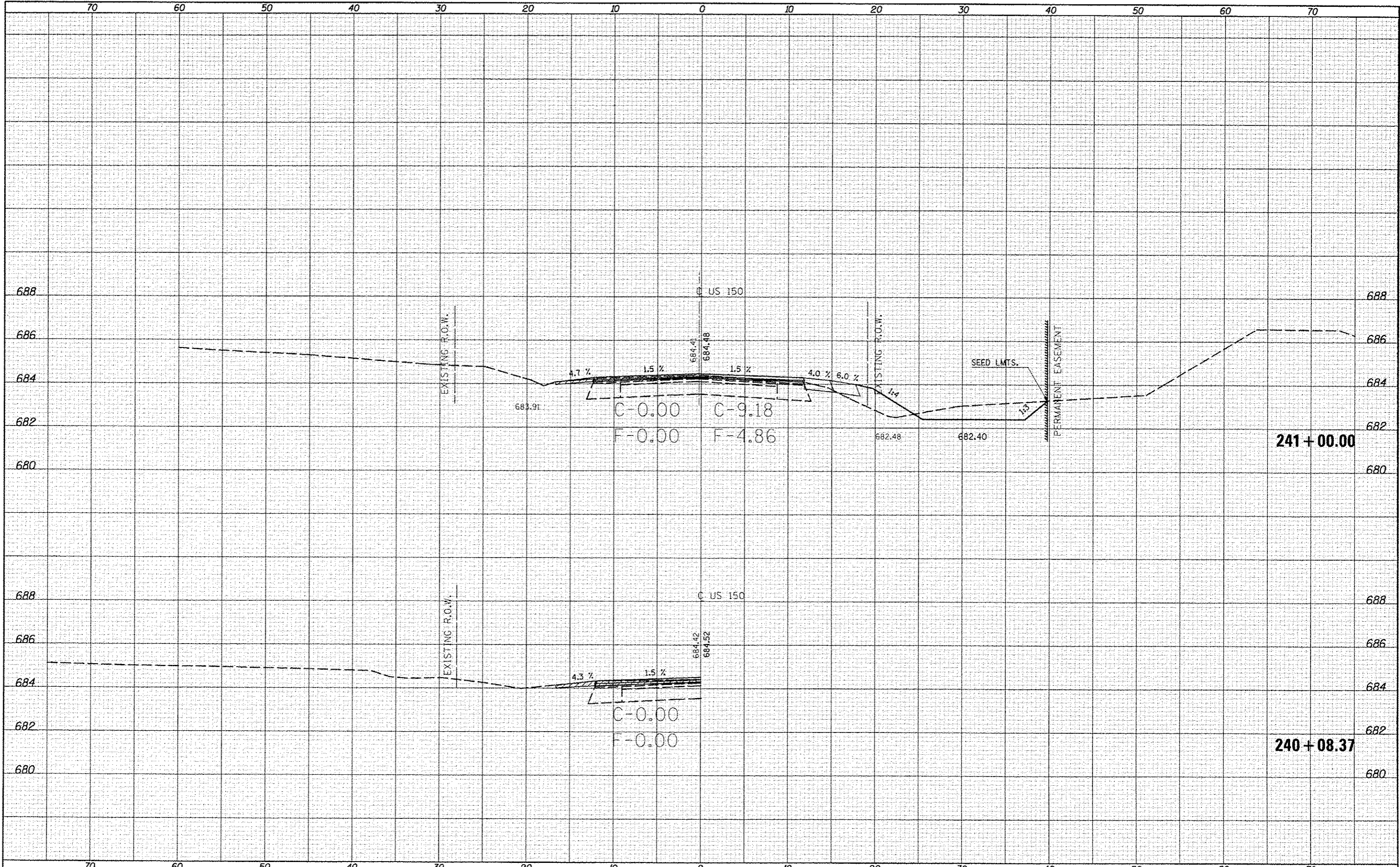
STATE OF ILLINOIS
 DEPARTMENT OF TRANSPORTATION

US-150 CROSS SECTIONS
 SCALE: SHEET 86 OF 207 SHEETS STA. 238+00.00 TO STA. 238+84.77

F.A. RTE.	SECTION	COUNTY	TOTAL SHEETS	SHEET NO.
•	(2X)RS-3 & 2RS-4	Champaign	551	398
• F.A.U. 7152 & F.A.S. 1512			CONTRACT NO. 70663	
ILLINOIS FED. AID PROJECT				

DATE	
BY	
FINISHED	
SUBMIT	
PLOTTED	
NOTE BOOK	
AREAS CHECKED	

DATE	
BY	
ORIGINAL	
SUBMIT	
PLOTTED	
NOTE BOOK	
AREAS CHECKED	



FILE NAME: c:\p\...
 USER NAME: enarlock_jd
 PLOT SCALE: 1/8" = 1'-0"
 PLOT DATE: 10/18/2013

DESIGNED	REVIS
DRAWN	REVIS
CHECKED	REVIS
DATE	REVIS

STATE OF ILLINOIS
 DEPARTMENT OF TRANSPORTATION

US-150 CROSS SECTIONS
 SCALE: SHEET 88 OF 207 SHEETS STA. 240+08.37 TO STA. 241+00.00

F.A.U. RTE.	SECTION	COUNTY	TOTAL SHEETS	SHEET NO.
	12X,3IRS-3 & 2RS-4	Champaign	551	400
*F.A.U. 7152 & F.A.S. 1512			CONTRACT NO. 70663	
ILLINOIS FED. AID PROJECT				