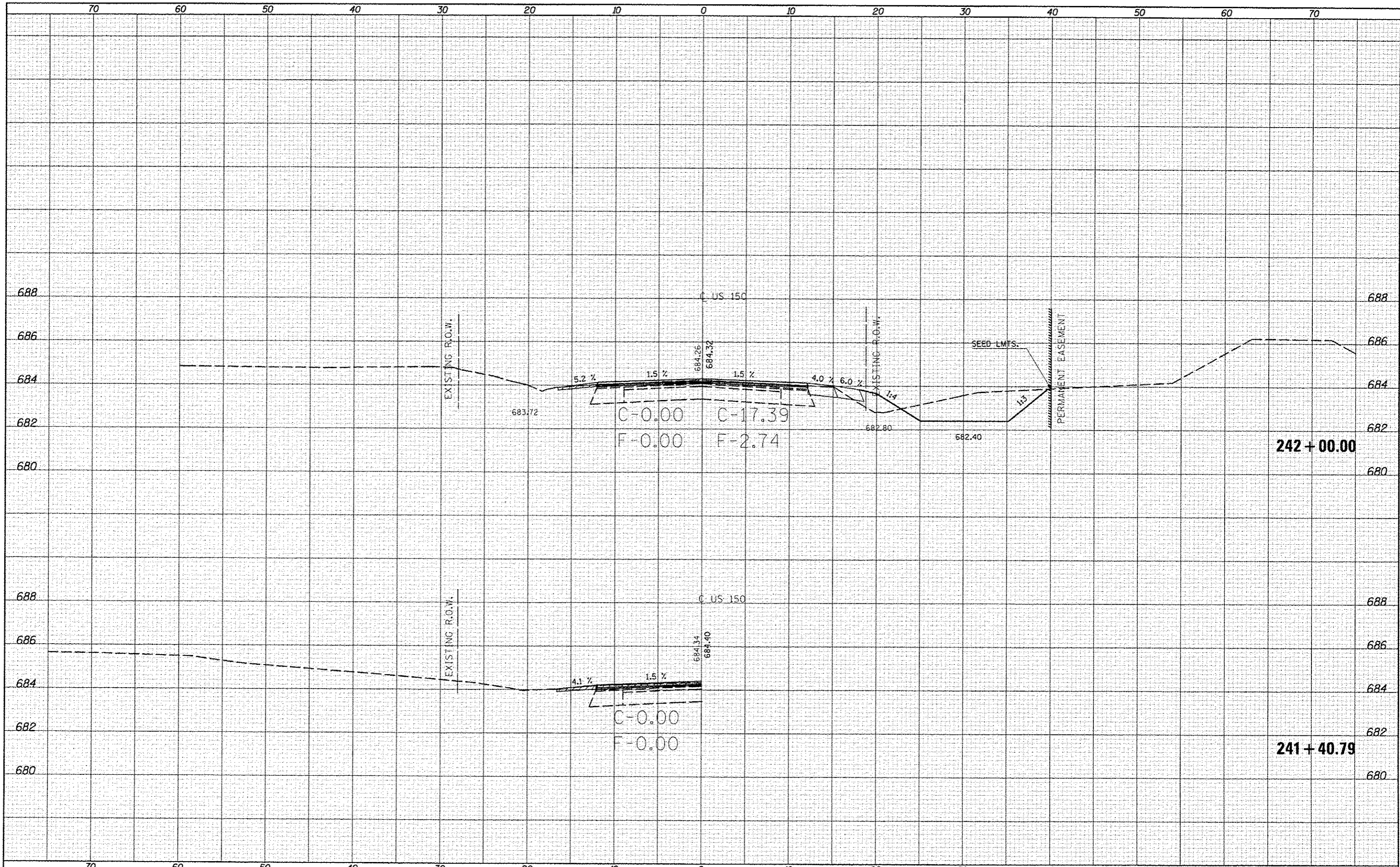


DATE	
BY	
SURVEYED	
PLOTTED	
TEMPLATE	
AREAS	
AREAS CHECKED	
NO.	

DATE	
BY	
SURVEYED	
PLOTTED	
TEMPLATE	
AREAS	
AREAS CHECKED	
NO.	



FILE NAME: c:\pwwork\pwwork\gearlock\gd0253076\0570663\h1-US-150.dgn  
 USER NAME: gearlock\_jd  
 PLOT SCALE: 10.0000' / 1" = 100'  
 PLOT DATE: 10/10/2013

DESIGNED	-	REVISED	-
DRAWN	-	REVISED	-
CHECKED	-	REVISED	-
DATE	-	REVISED	-

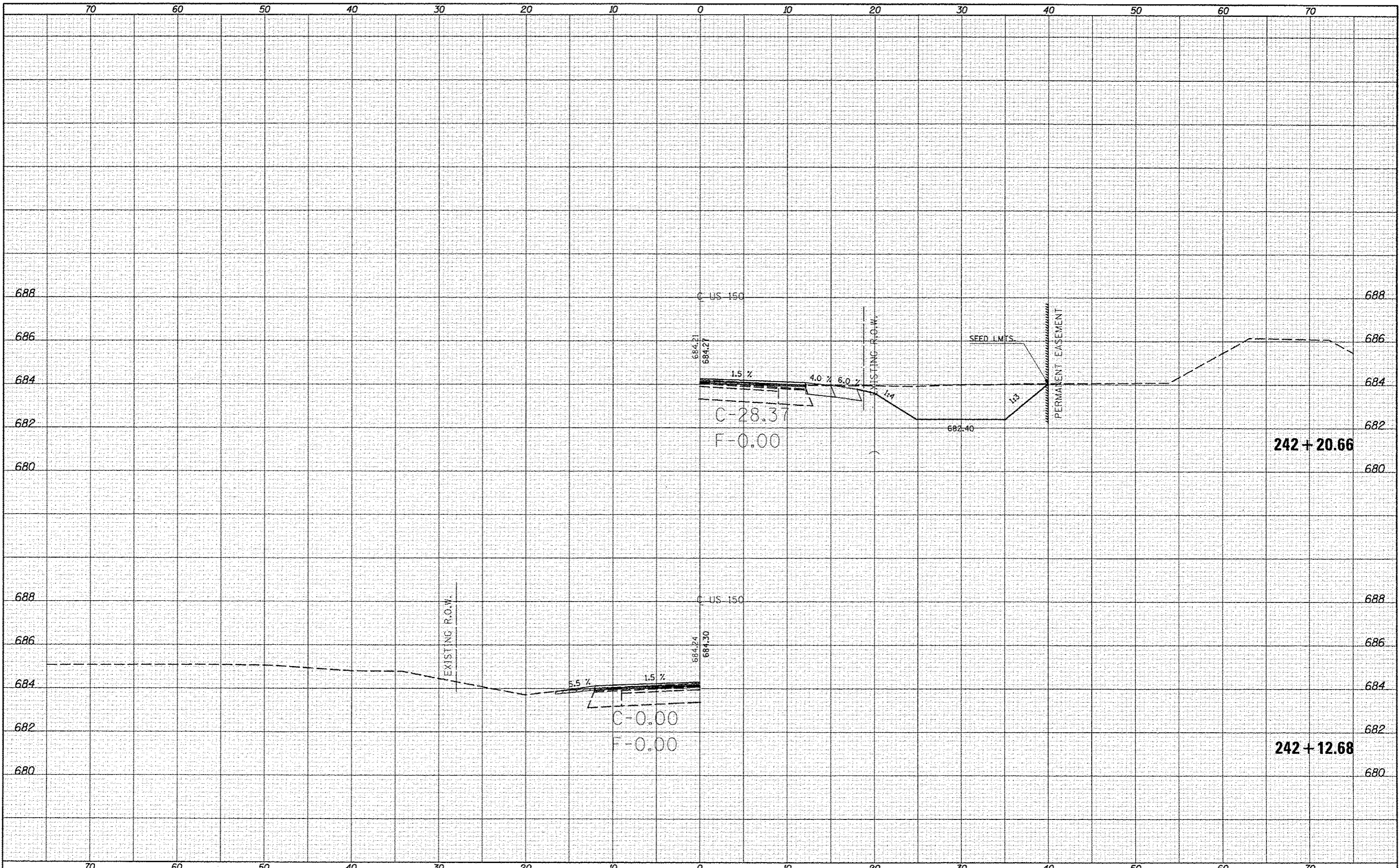
STATE OF ILLINOIS  
 DEPARTMENT OF TRANSPORTATION

US-150 CROSS SECTIONS  
 SCALE: SHEET 89 OF 207 SHEETS STA. 241+40.79 TO STA. 242+00.00

F.A.U. RTE.	SECTION	COUNTY	TOTAL SHEETS	SHEET NO.
*F.A.U. 7152 & F.A.S. 1512	(2X,3)RS-3 & 2RS-4	Champaign	551	401
			CONTRACT NO. 70663	
ILLINOIS FED. AID PROJECT				

DATE	
BY	
SURVEYED	
PLOTTED	
NOTE BOOK	
AREAS CHECKED	

DATE	
BY	
SURVEYED	
PLOTTED	
NOTE BOOK	
AREAS CHECKED	



FILE NAME: c:\pv\_work\pwidot\cear\ack\_jd\0253076\0570663  
 USER NAME: ceartack\_jd  
 PLOT SCALE: 1/8" = 10.0000' / 1" = 100.0000'  
 PLOT DATE: 10/10/2013

DESIGNED -  
 DRAWN -  
 CHECKED -  
 DATE -

REVISED -  
 REVISED -  
 REVISED -  
 REVISED -

STATE OF ILLINOIS  
 DEPARTMENT OF TRANSPORTATION

US-150 CROSS SECTIONS

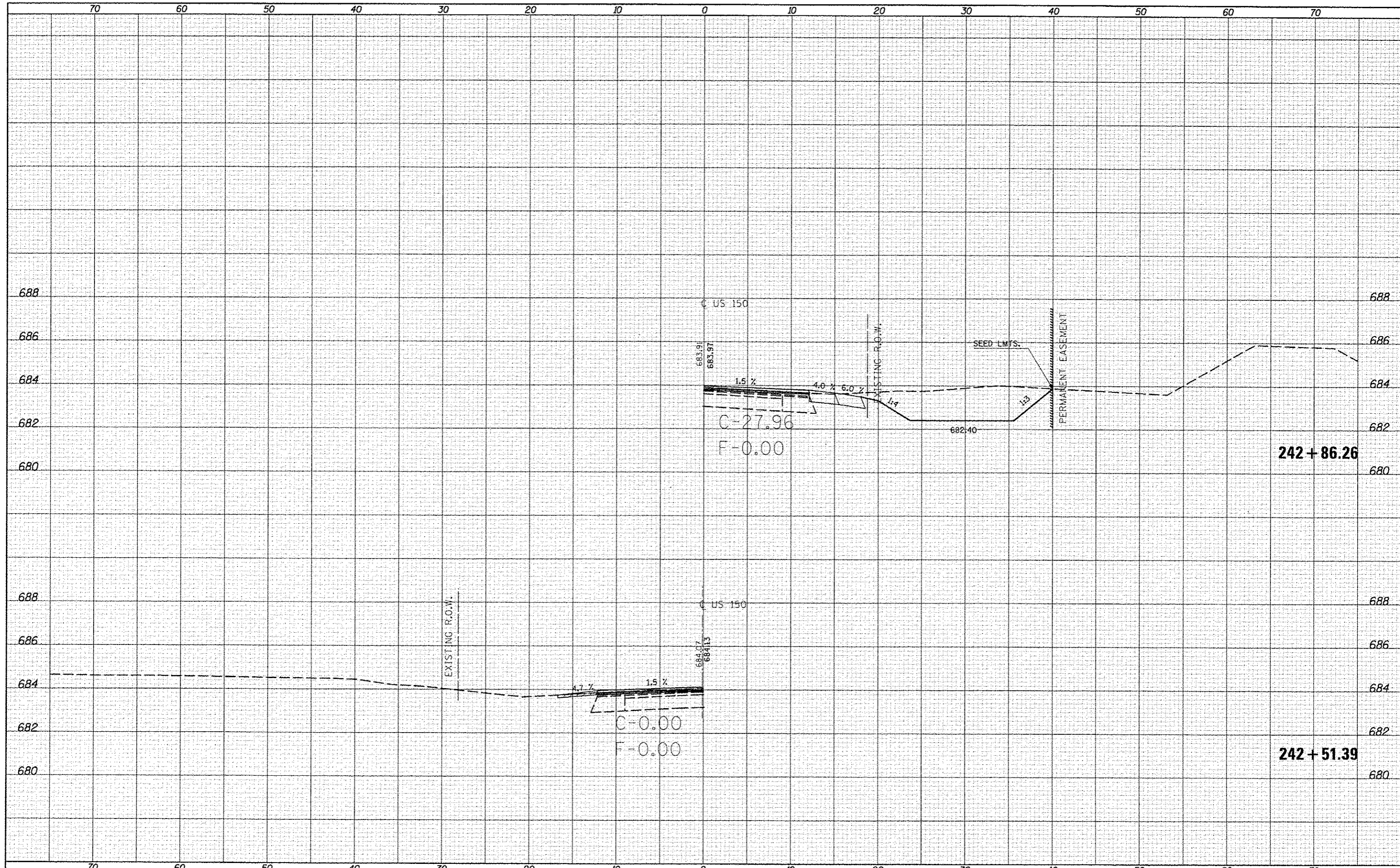
SCALE: SHEET 90 OF 207 SHEETS STA. 242+12.68 TO STA. 242+20.66

F.A. RTE.	SECTION	COUNTY	TOTAL SHEETS	SHEET NO.
	(2X,3)RS-3 & 2RS-4	Champaign	551	402
*F.A.U. 7152 & F.A.S. 1512			CONTRACT NO. 70663	
[ILLINOIS] FED. AID PROJECT				



DATE	
BY	
NO.	
ORIGINAL SURVEY	
NOTED	
PLOTTED	
TEMP. L.A.E.	
AREAS	
CHECKED	

DATE	
BY	
NO.	
ORIGINAL SURVEY	
NOTED	
PLOTTED	
TEMP. L.A.E.	
AREAS	
CHECKED	



FILE NAME = c:\pvc\work\p1010\ccorlock\jd\0253076\0570663\ht-US-150\_x.s.dgn  
 MODEL NAME =

USER NAME = ccorlockjd	DESIGNED -	REVISED -
PLT SCALE = 10.0000 / in	DRAWN -	REVISED -
PLT DATE = 10/10/2013	CHECKED -	REVISED -
	DATE -	REVISED -

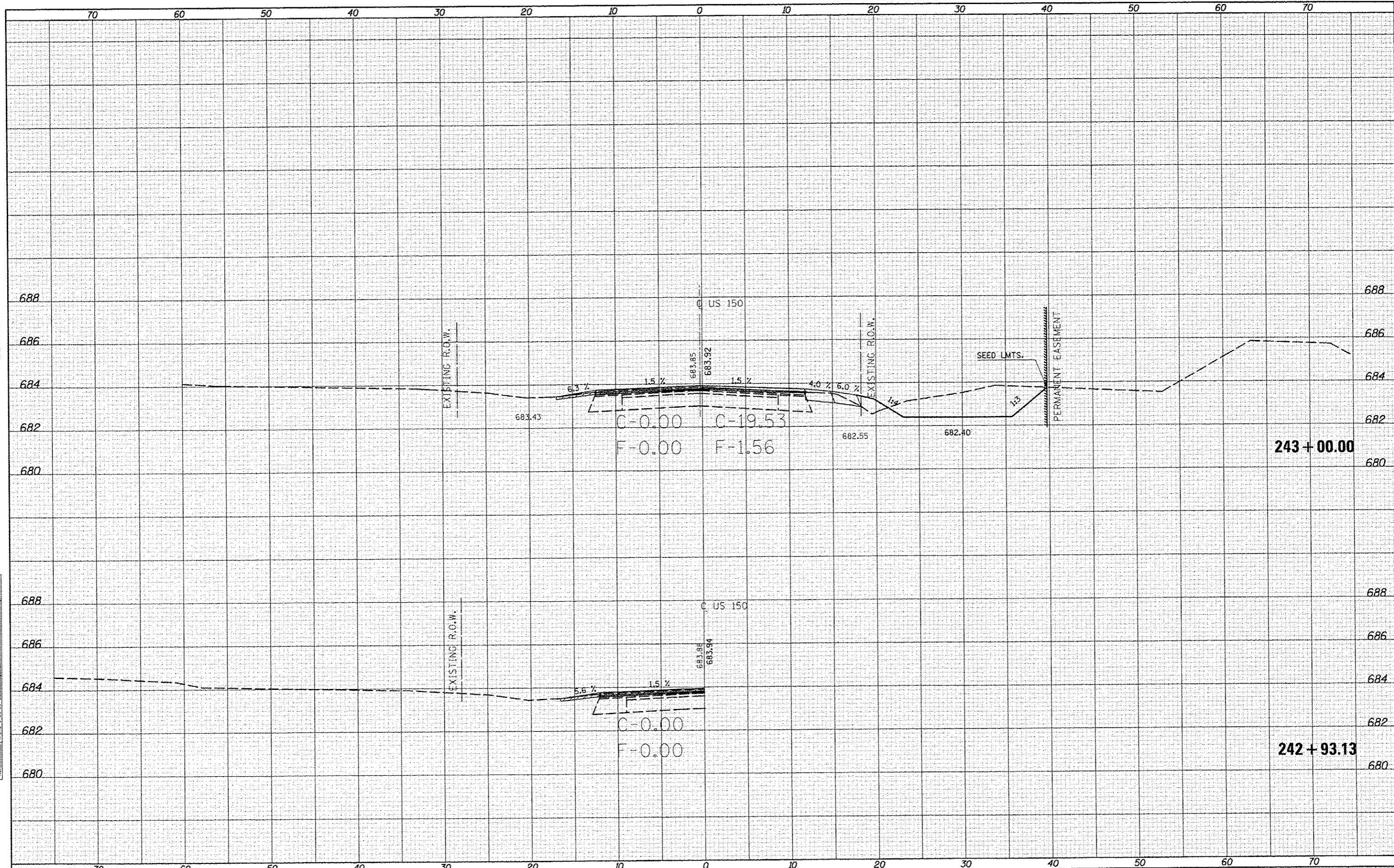
STATE OF ILLINOIS  
 DEPARTMENT OF TRANSPORTATION

US-150 CROSS SECTIONS  
 SCALE: SHEET 91 OF 207 SHEETS STA. 242+51.39 TO STA. 242+86.26

F.A.S. RTE.	SECTION	COUNTY	TOTAL SHEETS	SHEET NO.
*	12X3JRS-3 & 2RS-4	Champaign	551	403
*F.A.U. 7152 & F.A.S. 1512			CONTRACT NO. 70663	
ILLINOIS FED. AID PROJECT				

DATE	
BY	
FINAL SURVEY	
TEMPORARY SURVEY	
NOTE BOOK	
AREAS CHECKED	
NO.	

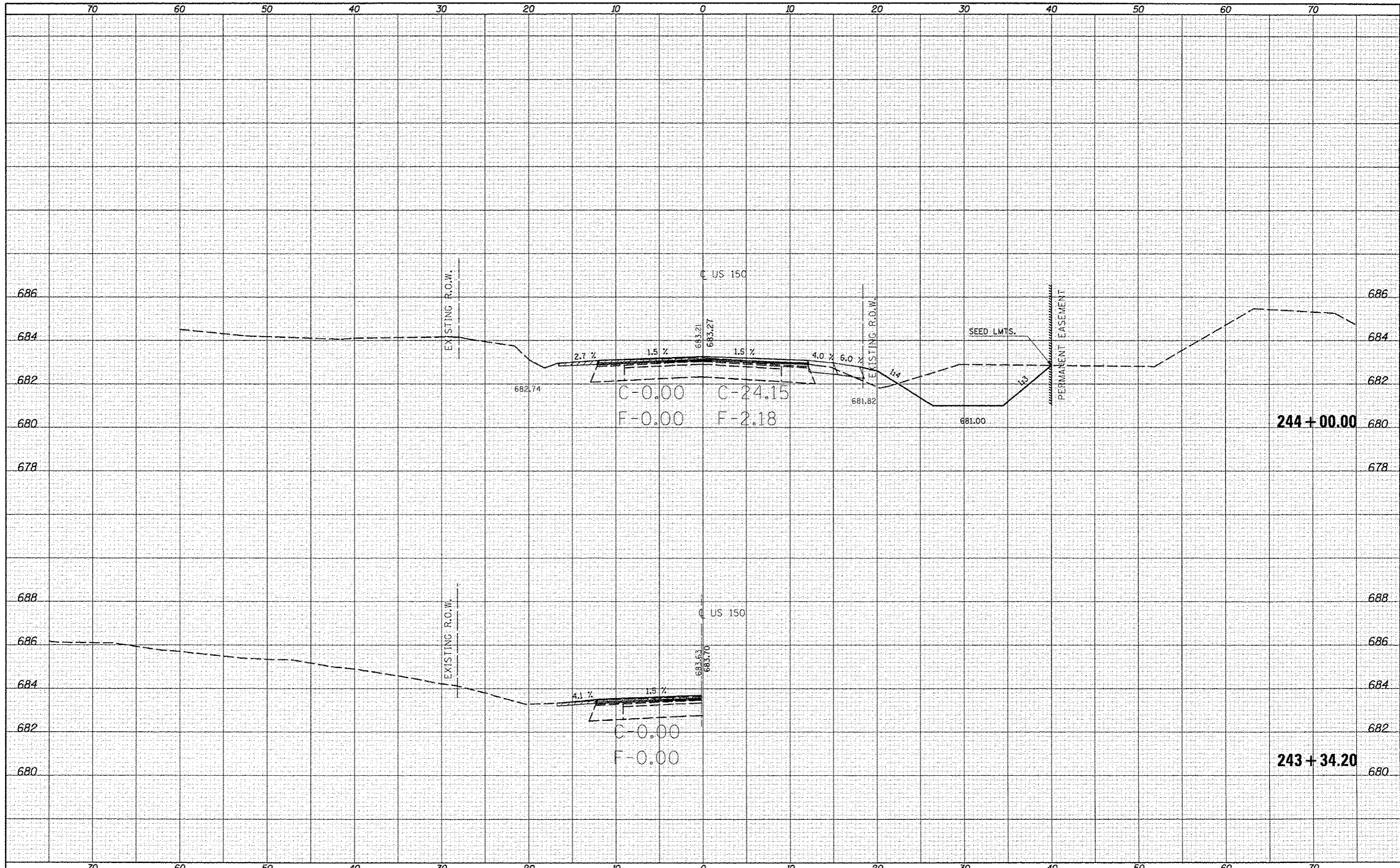
DATE	
BY	
ORIGINAL SURVEY	
TEMPORARY SURVEY	
NOTE BOOK	
AREAS CHECKED	
NO.	





BY	DATE
FINI	
SURVEYED	
PLOTTED	
NOTE BOOK	
TEMP. PLATE	
AS IS	
AS DES. CHECKED	

BY	DATE
ORIGINAL	
SURVEYED	
PLOTTED	
NOTE BOOK	
TEMP. PLATE	
AS IS	
AS DES. CHECKED	



FILE NAME: e:\pwwork\p1010\c\carlock\_jd\0253076\0570663

USER NAME: carlock\_jd  
 USER: US-150\_xa.dgn  
 PLOT SCALE: 1/8" = 1'-0"  
 PLOT DATE: 10/18/2013

DESIGNED -  
 DRAWN -  
 CHECKED -  
 DATE -

REVISED -  
 REVISED -  
 REVISED -  
 REVISED -

STATE OF ILLINOIS  
 DEPARTMENT OF TRANSPORTATION

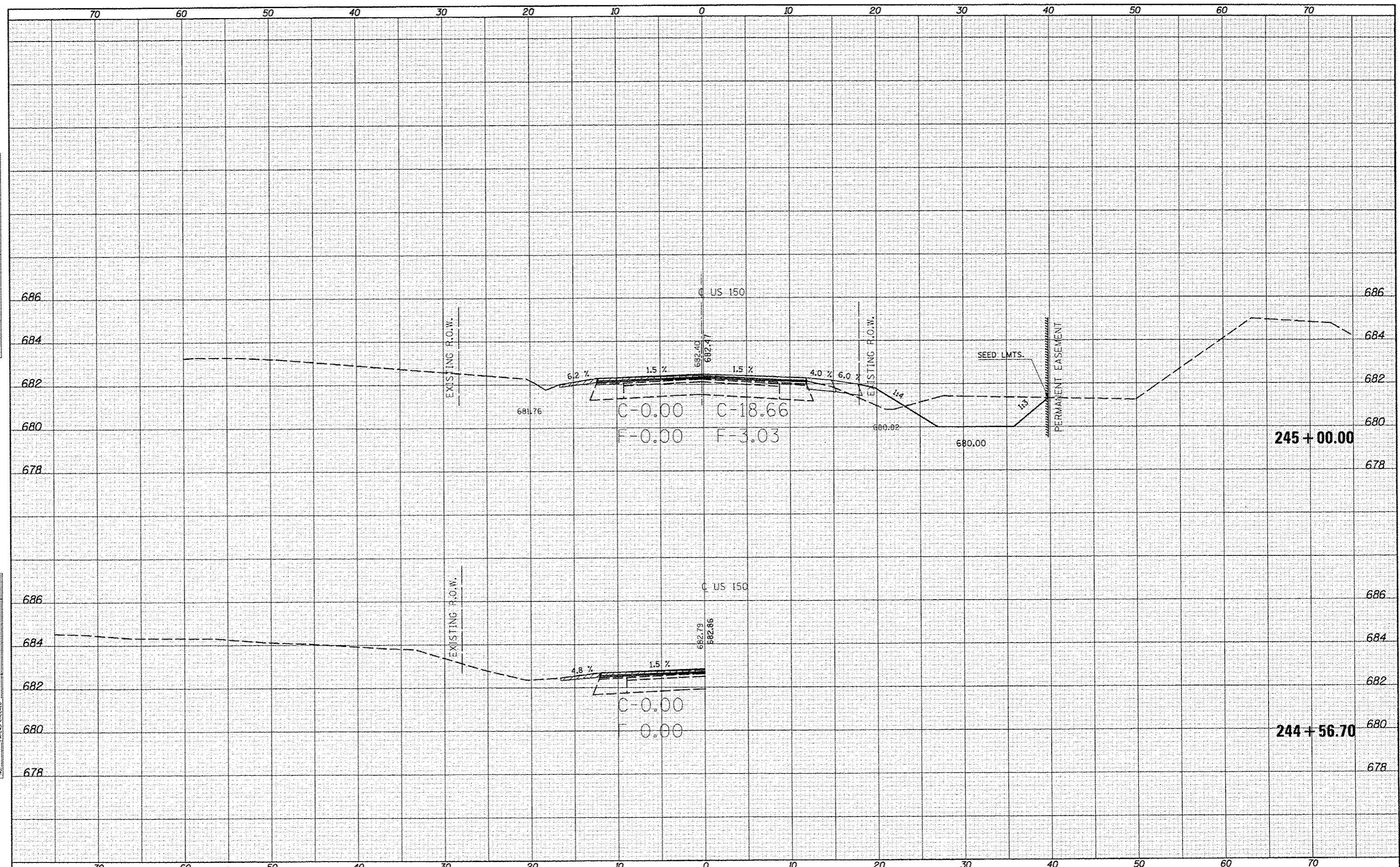
US-150 CROSS SECTIONS

SCALE: SHEET 93 OF 207 SHEETS STA. 243+34.20 TO STA. 244+00.00

F.A. RTE.	SECTION	COUNTY	TOTAL SHEETS	SHEET NO.
•	(2X,3RS-3 & 2RS-4	Champaign	551	405
•	F.A.U. 7152 & F.A.S. 1512	CONTRACT NO. 70663		
ILLINOIS FED. AID PROJECT				

DATE	
BY	
SURVEYED	
PLOTTED	
NOTE BOOK	
AREAS CHECKED	

DATE	
BY	
SURVEYED	
PLOTTED	
NOTE BOOK	
AREAS CHECKED	



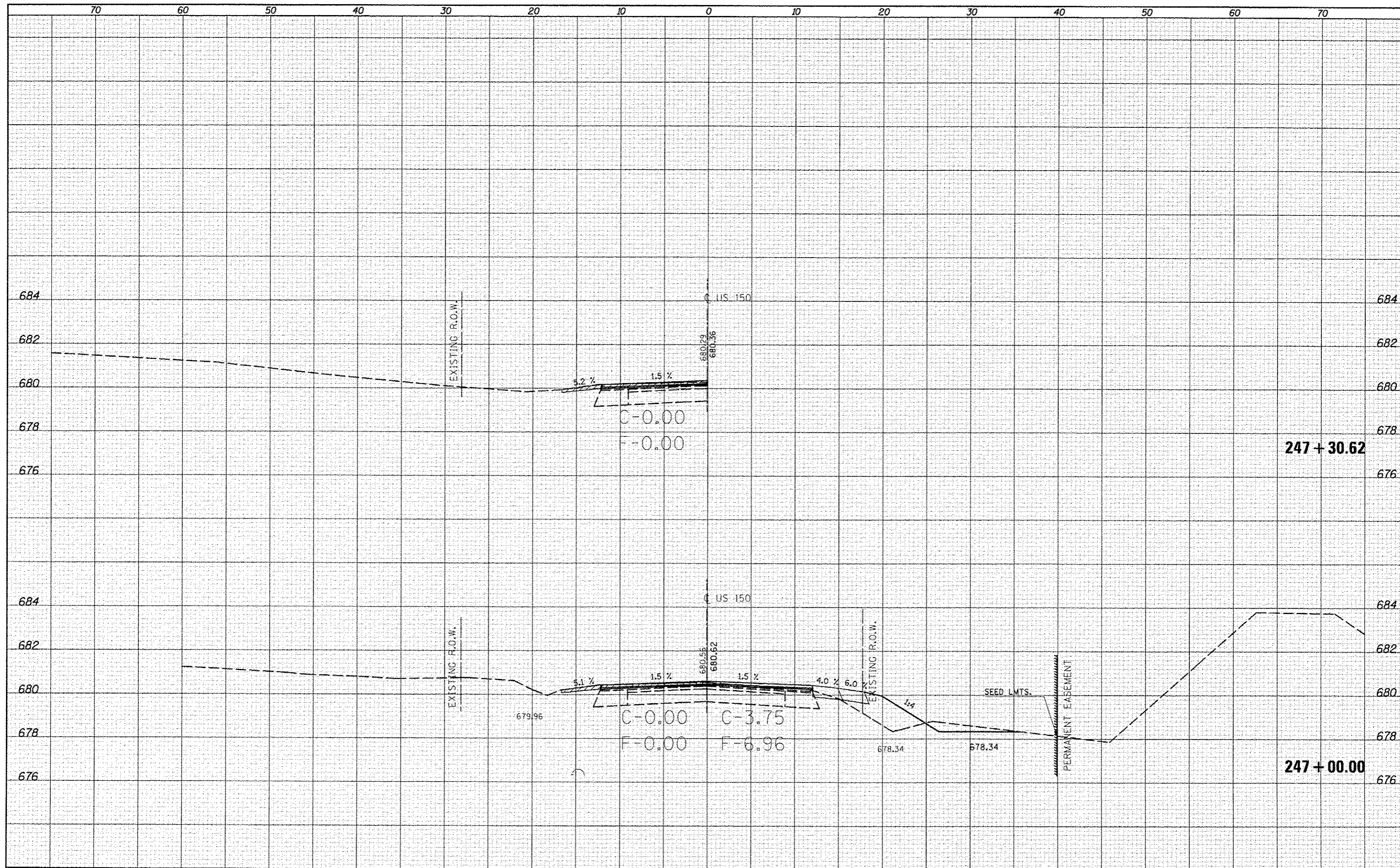
FILE NAME	USER NAME	DESIGNED	REVISED	<b>STATE OF ILLINOIS</b> <b>DEPARTMENT OF TRANSPORTATION</b>	<b>US-150 CROSS SECTIONS</b> SCALE: SHEET 94 OF 207 SHEETS STA. 244+56.70 TO STA. 245+00.00	F.A.U. RTE.	SECTION	COUNTY	TOTAL SHEETS	SHEET NO.
ci:\pw\work\p\idot\c\ear-lock_jd\08253075\0572063	ear-lock_jd	DRAWN	REVISED			•	(2X,3RS-3 & 2RS-4	Champaign	551	406
*MODELNAME*	PLT SCALE - 1/8"=1'-0"	CHECKED	REVISED			•	F.A.U. 7152 & F.A.S. 1512	CONTRACT NO. 70663		
	PLT DATE - 10/18/2013	DATE	REVISED				ILLINOIS FED. AID PROJECT			





DATE	
BY	
FINAL SURVEY	
SURVEY PLOTTED	
NOTE BOOK	
TEMPLATE AREAS CHECKED	
NO.	

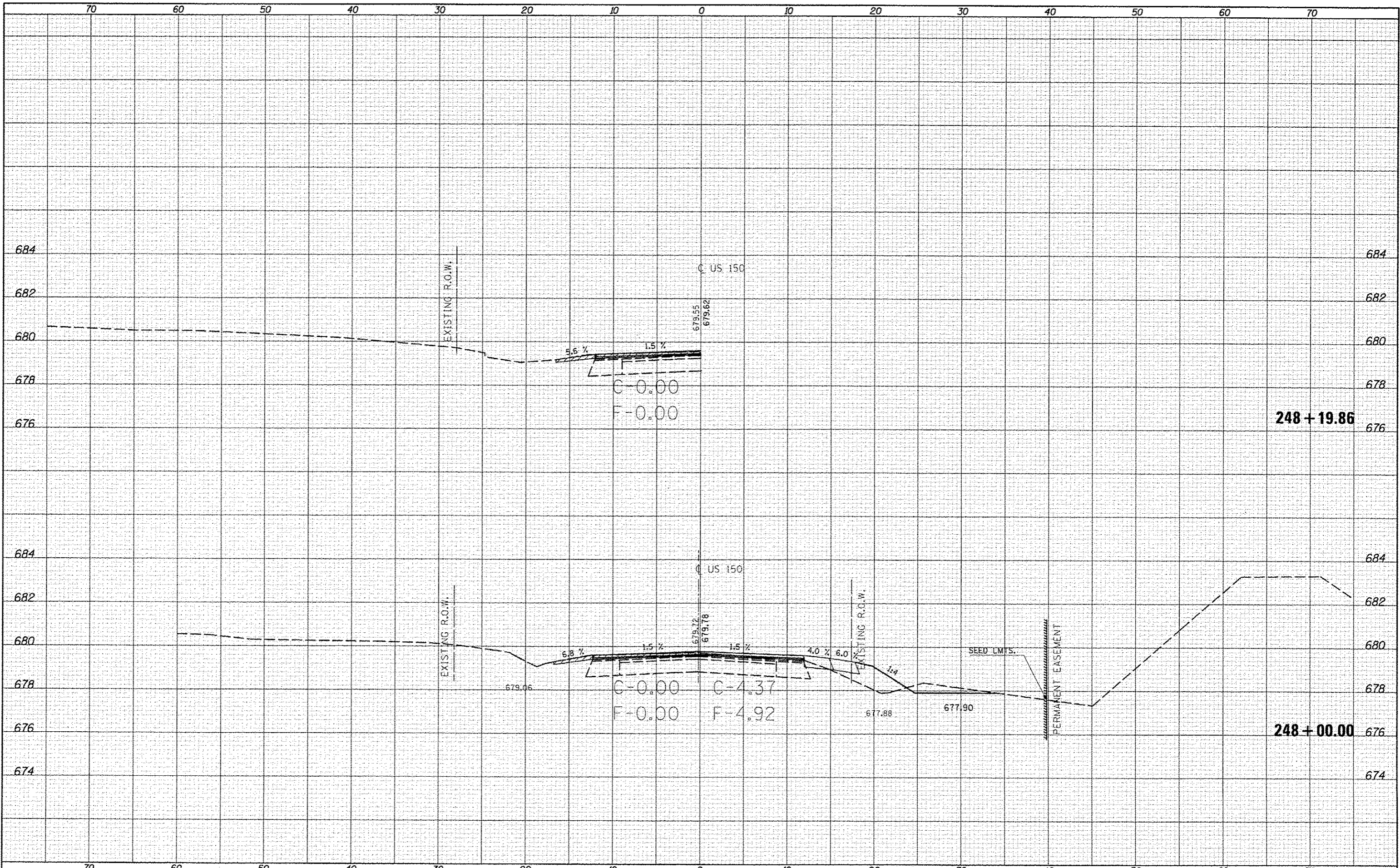
DATE	
BY	
ORIGINAL SURVEY	
SURVEY PLOTTED	
NOTE BOOK	
TEMPLATE AREAS CHECKED	
NO.	





BY	DATE
SURVEYED	
PLOTTED	
NOTE BOOK	
AREAS CHECKED	

BY	DATE
SURVEYED	
PLOTTED	
NOTE BOOK	
AREAS CHECKED	



FILE NAME : c:\pwork\pwork\ceorlock\j\0253076\0570663\h1-US-150.ws.dgn  
 USER NAME : ceorlockjd  
 PLOT SCALE : 10.0000' / 1" = 100'  
 PLOT DATE : 10/16/2013

DESIGNED -	REVISED -
DRAWN -	REVISED -
CHECKED -	REVISED -
DATE -	REVISED -

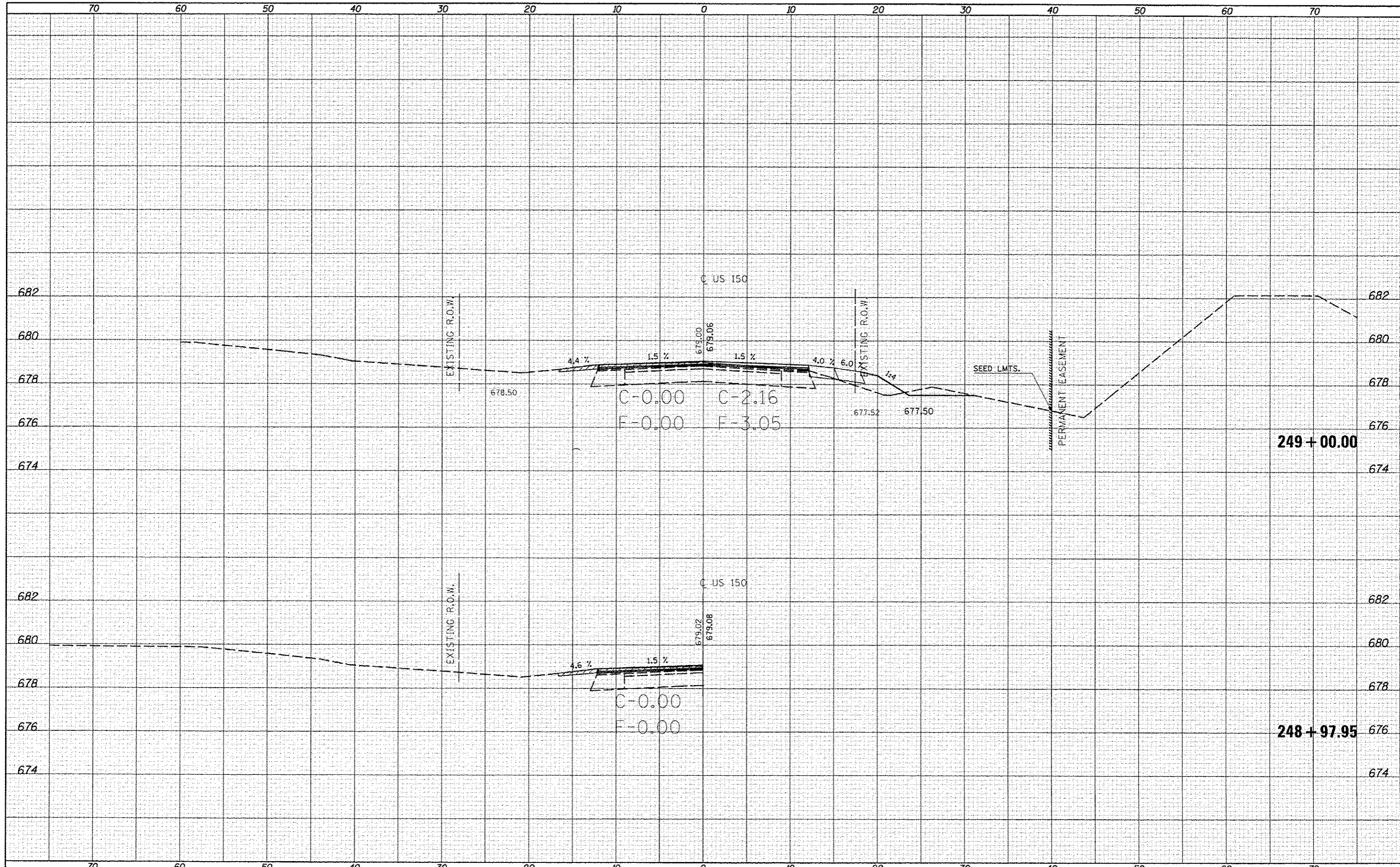
STATE OF ILLINOIS  
DEPARTMENT OF TRANSPORTATION

US-150 CROSS SECTIONS  
 SCALE: SHEET 97 OF 207 SHEETS STA. 248+00.00 TO STA. 248+19.86

F.A. RTE.	SECTION	COUNTY	TOTAL SHEETS	SHEET NO.
*	(2X,3)RS-3 & 2RS-4	Champaign	551	409
*F.A.U. 7152 & F.A.S. 1512			CONTRACT NO. 70663	
ILLINOIS FED. AID PROJECT				

DATE	
BY	
SURVEYED	
PLOTTED	
NOTE BOOK	
AREAS CHECKED	

DATE	
BY	
SURVEYED	
PLOTTED	
NOTE BOOK	
AREAS CHECKED	



FILE NAME: c:\pwwork\pwwork\pwwork\lockj\0253076\0578663  
 USER NAME: cna1ockj  
 PLOT SCALE: 10.0000 / in.  
 PLOT DATE: 10/10/2013

DESIGNED	-	REVISED	-
DRAWN	-	REVISED	-
CHECKED	-	REVISED	-
DATE	-	REVISED	-

STATE OF ILLINOIS  
 DEPARTMENT OF TRANSPORTATION

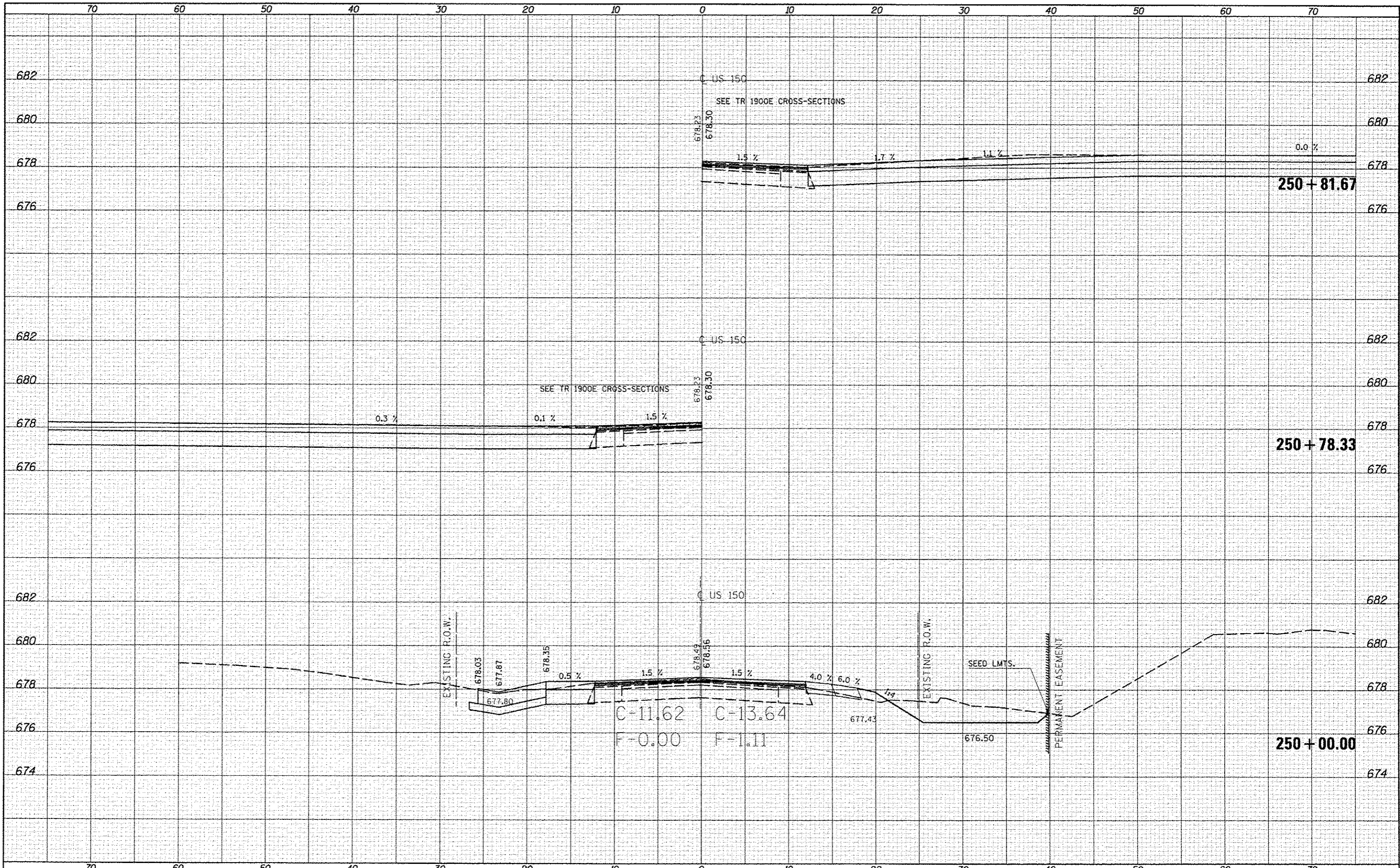
US-150 CROSS SECTIONS  
 SCALE: SHEET 98 OF 207 SHEETS STA. 248+97.95 TO STA. 249+00.00

F.A.S. RTE.	SECTION	COUNTY	TOTAL SHEETS	SHEET NO.
•	(2X,3RS-3 & 2RS-4	Champaign	551	410
•	F.A.U. 7152 & F.A.S. 1512			CONTRACT NO. 70663
ILLINOIS FED. AID PROJECT				



DATE	
BY	
SURVEYED	
PLOTTED	
TEMPLATE	
NOTE BOOK	
AREAS CHECKED	
NO.	

DATE	
BY	
SURVEYED	
PLOTTED	
TEMPLATE	
NOTE BOOK	
AREAS CHECKED	
NO.	



FILE NAME: c:\pwwork\pripdot\cearlock\_jd\0253076\0570663\ht-US-150\_x.dgn  
 USER NAME: cealock\_jd  
 PLOT SCALE: 1/8" = 1'-0"  
 PLOT DATE: 10/10/2013

DESIGNED	-	REVISED	-
DRAWN	-	REVISED	-
CHECKED	-	REVISED	-
DATE	-	REVISED	-

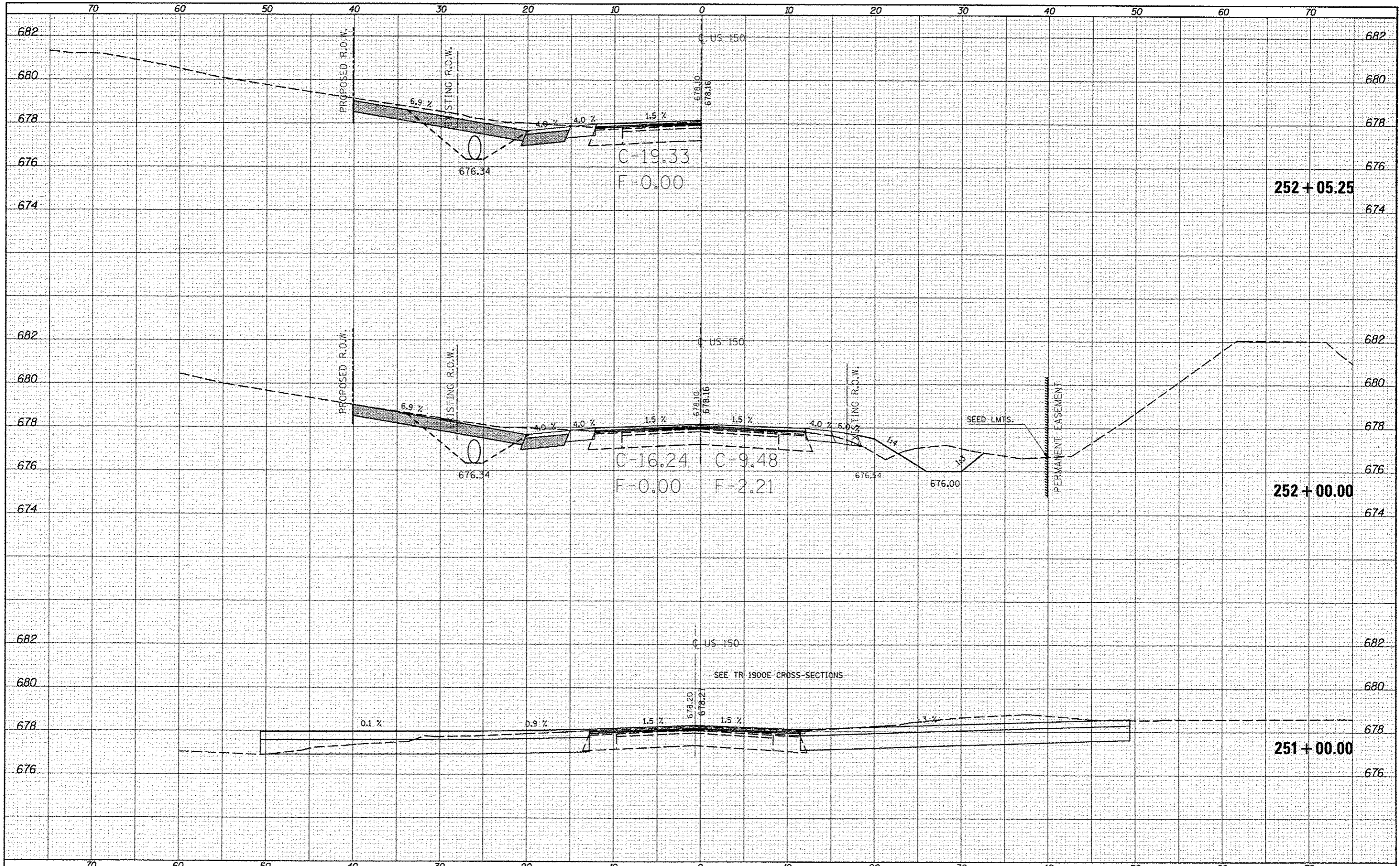
STATE OF ILLINOIS  
 DEPARTMENT OF TRANSPORTATION

US-150 CROSS SECTIONS  
 SCALE: SHEET 99 OF 207 SHEETS STA. 250+00.00 TO STA. 250+81.67

F.A.R.T.E.	SECTION	COUNTY	TOTAL SHEETS	SHEET NO.
	(2X,3RS-3 & 2RS-4)	Champaign	551	411
	F.A.U. 7152 & F.A.S. 1512			CONTRACT NO. 70663
				ILLINOIS FED. AID PROJECT

DATE	
BY	
SUPERVISED	
PLOTTED	
FILED	
NOTE BOOK	
AREAS CHECKED	

DATE	
BY	
SUPERVISED	
PLOTTED	
FILED	
NOTE BOOK	
AREAS CHECKED	



FILE NAME : c:\pwork\pwork\lock\lock\0253076\0970663

USER NAME : userlock.jd  
 FILE : ht-US-150.ws.dgn  
 PLOT SCALE : 10.0000' / 1"  
 PLOT DATE : 10/18/2013

DESIGNED -  
 DRAWN -  
 CHECKED -  
 DATE -

REVISED -  
 REVISED -  
 REVISED -  
 REVISED -

STATE OF ILLINOIS  
 DEPARTMENT OF TRANSPORTATION

SCALE: SHEET 100 OF 207 SHEETS STA. 251+00.00 TO STA. 252+05.25

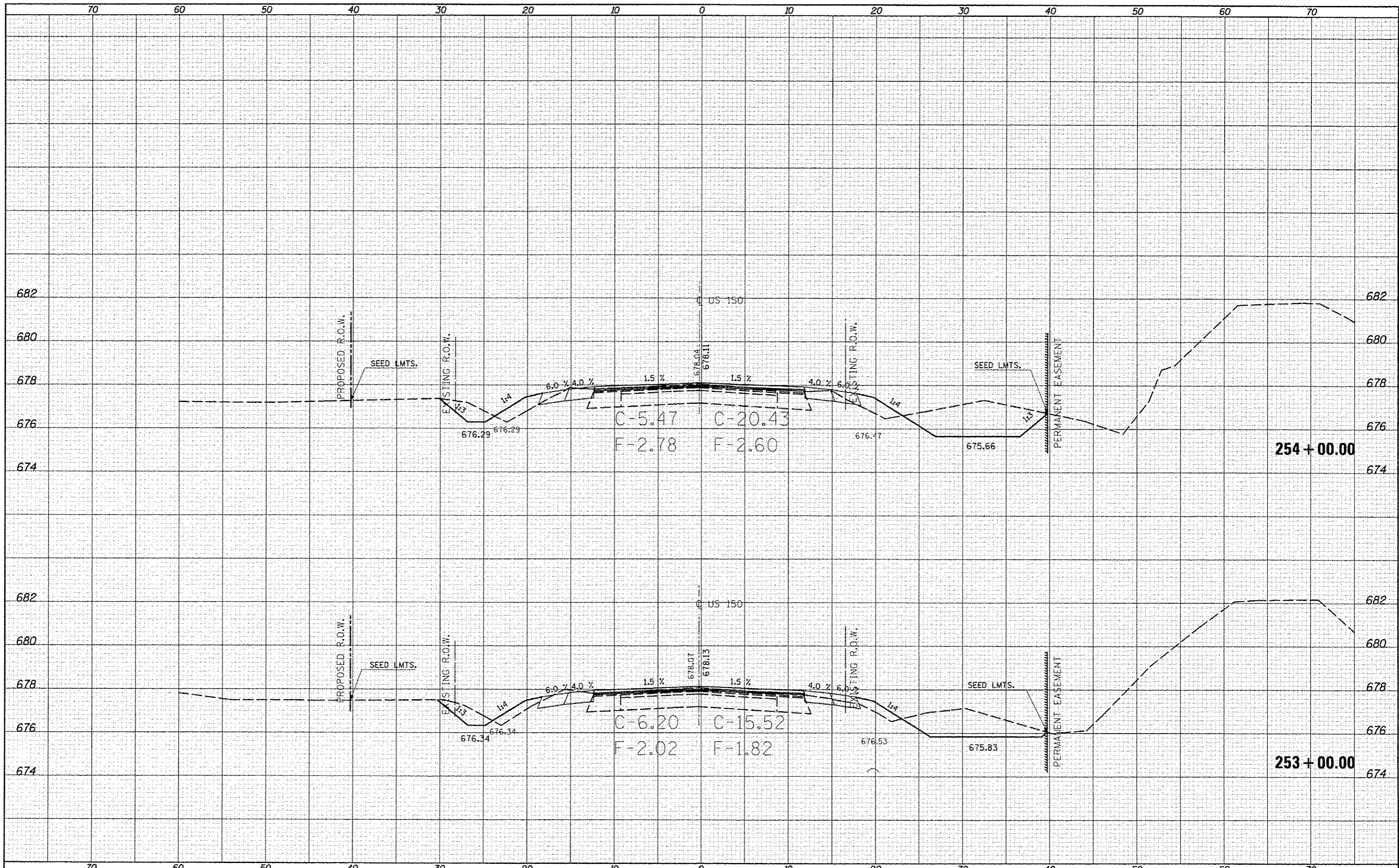
US-150 CROSS SECTIONS

F.A.S. RTE.	SECTION	COUNTY	TOTAL SHEETS	SHEET NO.
*	(2X,3)RS-3 & 2RS-4	Champaign	551	412
*F.A.U. 7152 & F.A.S. 1512			CONTRACT NO. 70663	
ILLINOIS FED. AID PROJECT				



BY	DATE
SURVEYED	
PLOTTED	
TEMPLATE	
NOTE BOOK	
AREAS CHECKED	

BY	DATE
SURVEYED	
PLOTTED	
TEMPLATE	
NOTE BOOK	
AREAS CHECKED	



FILE NAME: c:\pwork\pdat\con-lock\_jd\0253876\DS786G3

USER NAME: con-lock\_jd  
 PLOT SCALE: 1/8" = 1'-0"  
 PLOT DATE: 10/18/2013

DESIGNED	-	REVISED	-
DRAWN	-	REVISED	-
CHECKED	-	REVISED	-
DATE	-	REVISED	-

STATE OF ILLINOIS  
 DEPARTMENT OF TRANSPORTATION

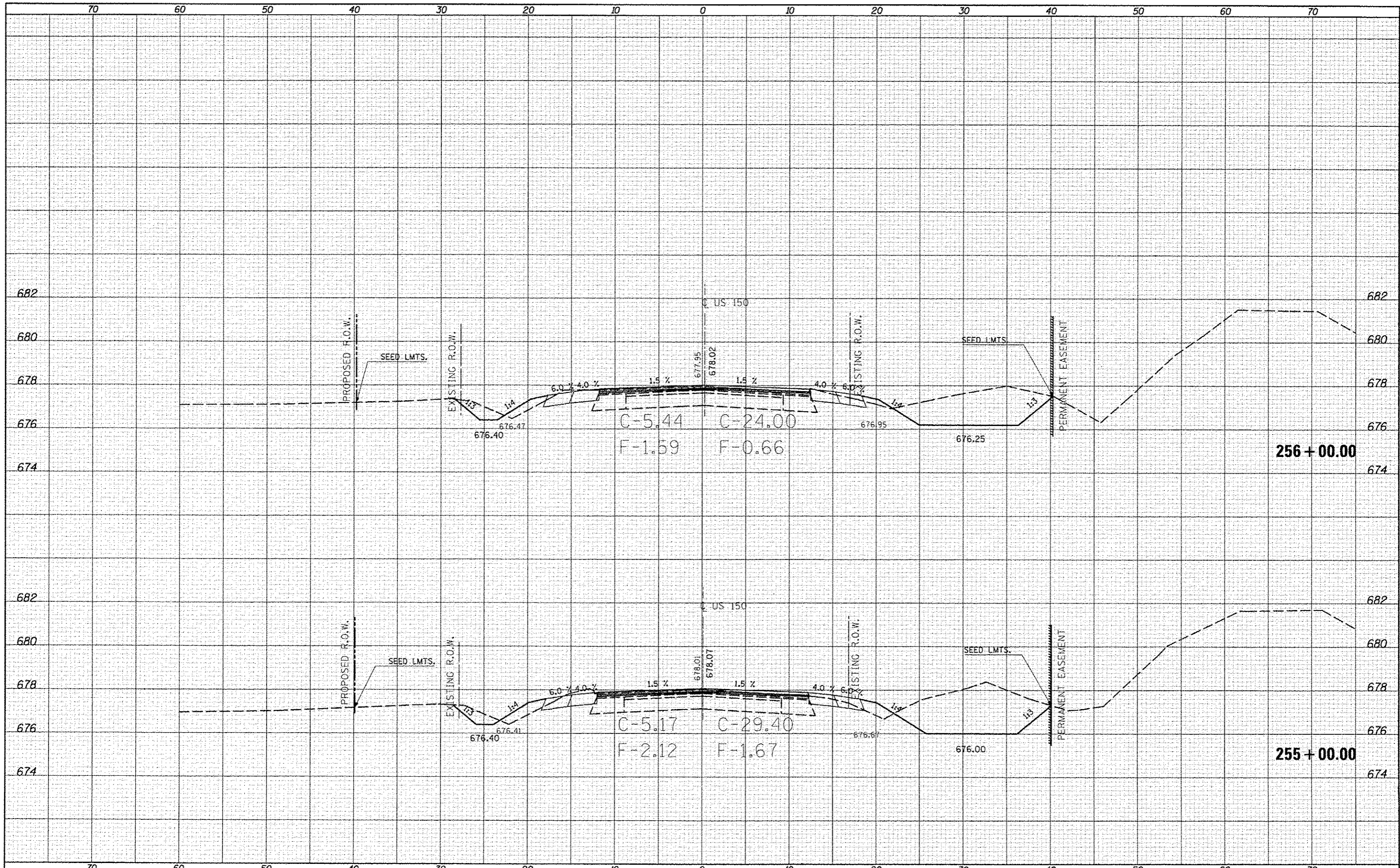
US-150 CROSS SECTIONS

SCALE: SHEET 101 OF 207 SHEETS STA. 253+00.00 TO STA. 254+00.00

F.A. RTE.	SECTION	COUNTY	TOTAL SHEETS	SHEET NO.
•	(2X,3)RS-3 & 2RS-4	Champaign	551	413
•	F.A.U. 7152 & F.A.S. 1512			CONTRACT NO. 70663
ILLINOIS FED. AID PROJECT				

FINAL SURVEY	DATE
SURVEYED	BY
TEMPLATE	
NOTE BOOK	
AREAS CHECKED	
NO.	

ORIGINAL SURVEY	DATE
SURVEYED	BY
TEMPLATE	
NOTE BOOK	
AREAS CHECKED	
NO.	

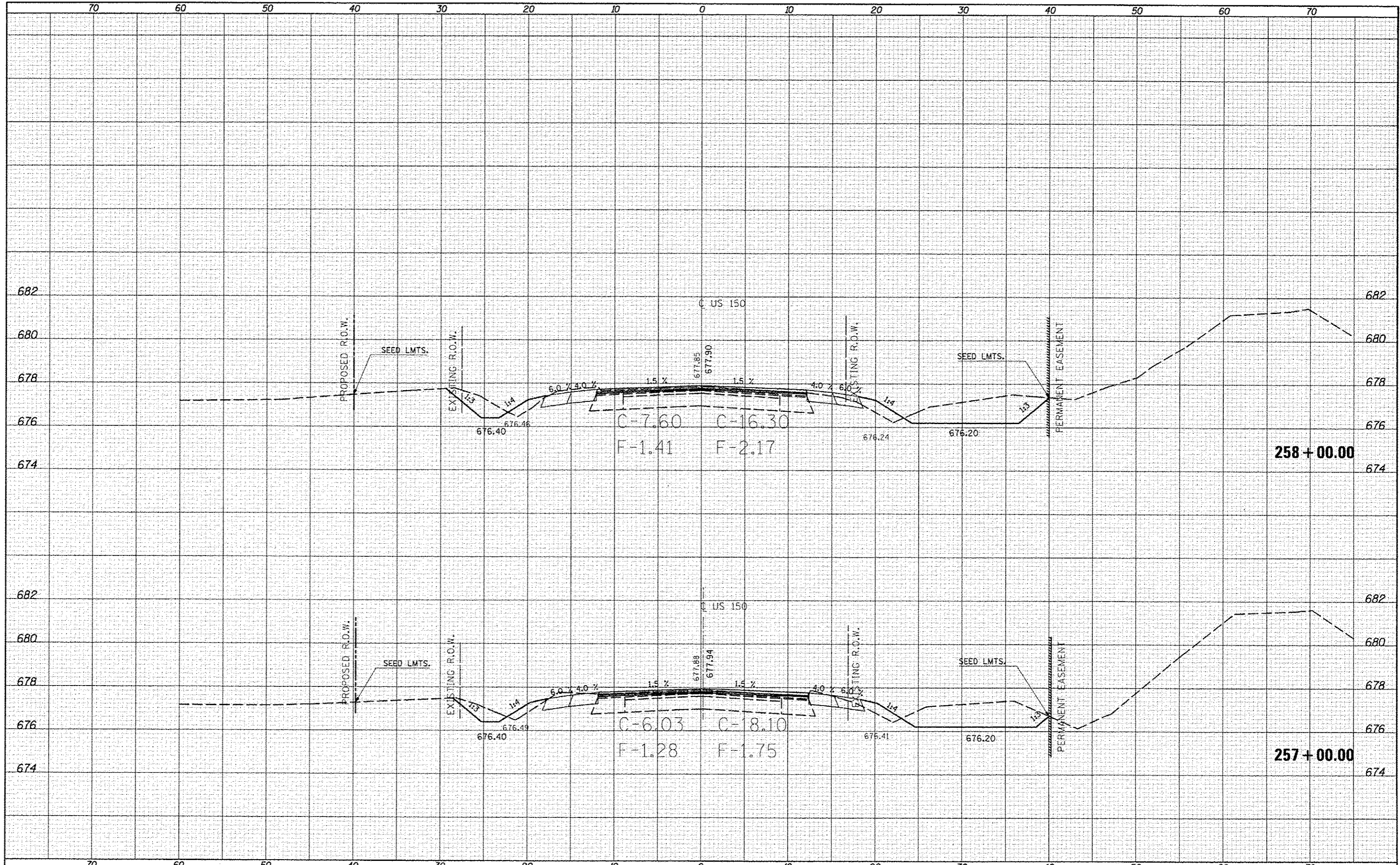


FILE NAME: c:\pwork\p\dat\ceer-lock\0253076\0570663	USER NAME: ceerlockjd	DESIGNED: -	REVISED: -	<b>STATE OF ILLINOIS</b> <b>DEPARTMENT OF TRANSPORTATION</b>	<b>US-150 CROSS SECTIONS</b> SCALE: SHEET 102 OF 207 SHEETS STA. 255+00.00 TO STA. 256+00.00	F.A. RTE.:	SECTION:	COUNTY:	TOTAL SHEETS:	SHEET NO.:	
PLT SCALE: 10.0000 / in.	PLT DATE: 10/10/2013	DRAWN: -	REVISED: -			*F.A.U. 7152 & F.A.S. 1512	(2X,3RS-3 & 2RS-4)	Champaign	551	414	
		CHECKED: -	REVISED: -			CONTRACT NO. 70663					
		DATE: -	REVISED: -			[ILLINOIS] FED. AID PROJECT					



DATE	
BY	
FINAL SURVEY	
PLOTTED	
NOTE BOOK	
AREAS	
CHECKED	

DATE	
BY	
ORIGINAL SURVEY	
PLOTTED	
NOTE BOOK	
AREAS	
CHECKED	



FILE NAME: c:\pwork\pwork\con-lack\10253076\0570663

USER NAME: con-lack\_jd  
 PLOT SCALE: 10.0000 / 1"  
 PLOT DATE: 10/18/2013

DESIGNED -  
 DRAWN -  
 CHECKED -  
 DATE -

REVISED -  
 REVISED -  
 REVISED -  
 REVISED -

STATE OF ILLINOIS  
 DEPARTMENT OF TRANSPORTATION

US-150 CROSS SECTIONS  
 SCALE: SHEET 103 OF 207 SHEETS STA. 257+00.00 TO STA. 258+00.00

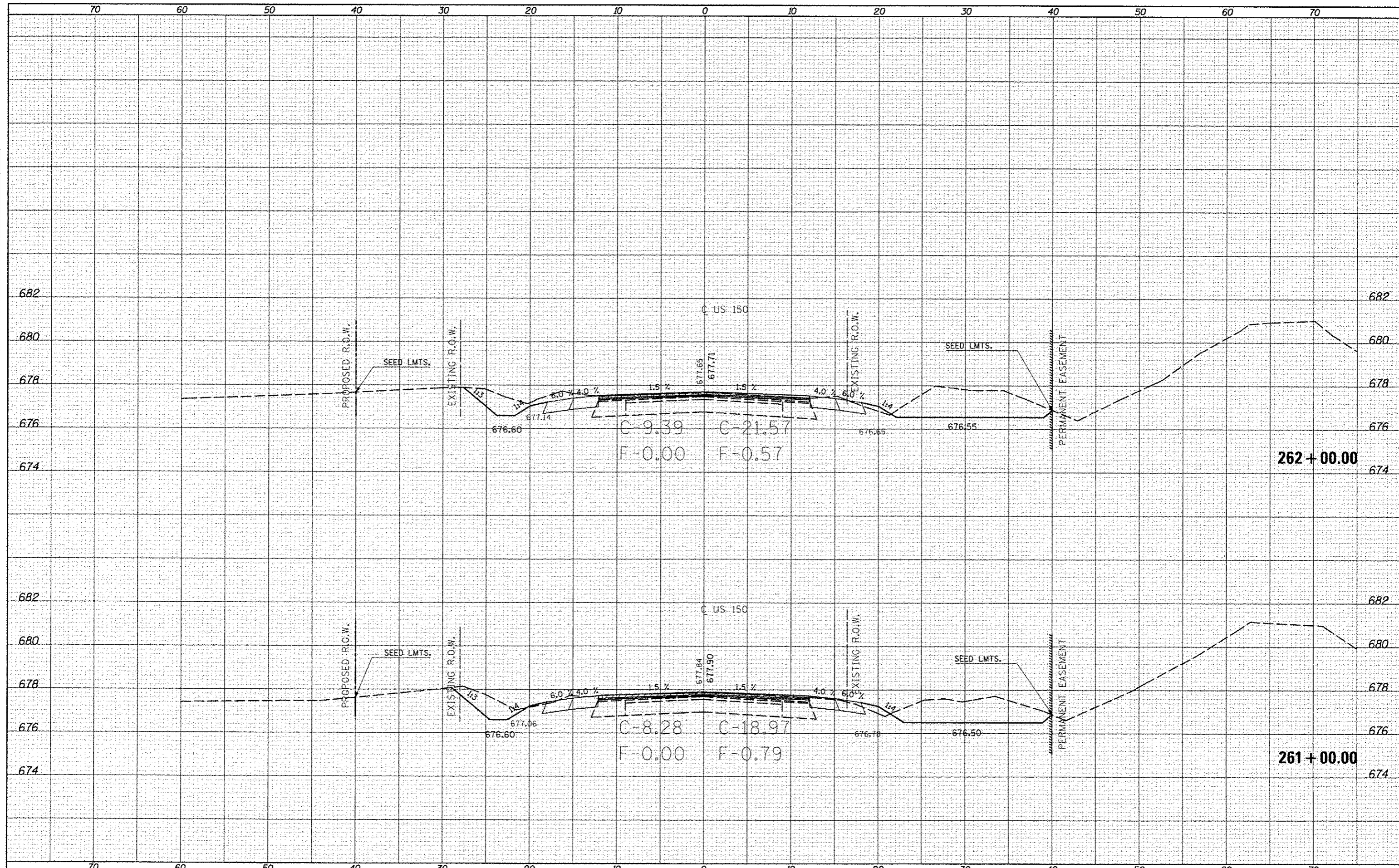
F.A. RTE.	SECTION	COUNTY	TOTAL SHEETS	SHEET NO.
	(2X,3)RS-3 & 2RS-4	Champaign	551	415
	*F.A.U. 7152 & F.A.S. 1512		CONTRACT NO. 70663	
[ILLINOIS] FED. AID PROJECT				





DATE	
BY	
REVISIONS	
NO.	
DATE	
BY	
REVISIONS	
NO.	
DATE	
BY	
REVISIONS	
NO.	

DATE	
BY	
REVISIONS	
NO.	
DATE	
BY	
REVISIONS	
NO.	
DATE	
BY	
REVISIONS	
NO.	



FILE NAME = c:\pwork\pwork\ccorlock\0253876\05706683

USER NAME = ccorlockjd  
 USER = US-150.es.dgn  
 PLOT SCALE = 10.0000 / in.  
 PLOT DATE = 10/10/2013

DESIGNED -  
 DRAWN -  
 CHECKED -  
 DATE -

REVISED -  
 REVISED -  
 REVISED -  
 REVISED -

STATE OF ILLINOIS  
 DEPARTMENT OF TRANSPORTATION

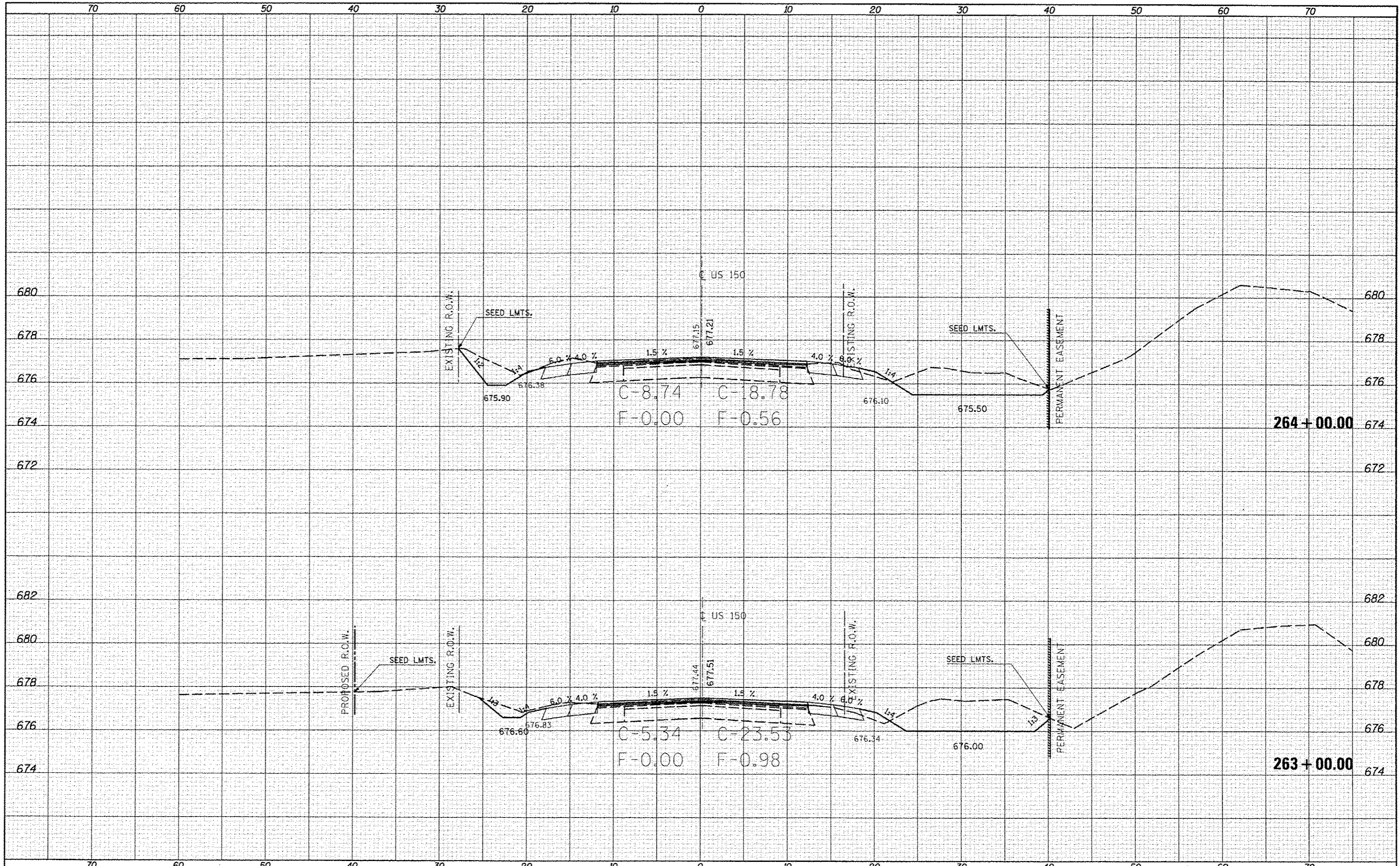
US-150 CROSS SECTIONS

SCALE: SHEET 105 OF 207 SHEETS STA. 261+00.00 TO STA. 262+00.00

F.A. RTE.	SECTION	COUNTY	TOTAL SHEETS	SHEET NO.
•	(2X,3)RS-3 & 2RS-4	Champaign	551	417
•F.A.U. 7152 & F.A.S. 1512			CONTRACT NO. 70663	
[ILLINOIS] FED. AID PROJECT				

DATE	
BY	
FINAL SURVEY	
PLANNED	
TEMPORARY	
NOTE BOOK	
AREAS CHECKED	

DATE	
BY	
ORIGINAL SURVEY	
PLANNED	
TEMPORARY	
NOTE BOOK	
AREAS CHECKED	



FILE NAME : c:\p\work\p\dot\clearlock\j\d0253076\0978663\pht-US-150.as.dgn  
 MODEL NAME :

USER NAME : clearlock.jd  
 PLOT SCALE : 10.0000' / 1"  
 PLOT DATE : 10/18/2013

DESIGNED -	REVISED -
DRAWN -	REVISED -
CHECKED -	REVISED -
DATE -	REVISED -

STATE OF ILLINOIS  
 DEPARTMENT OF TRANSPORTATION

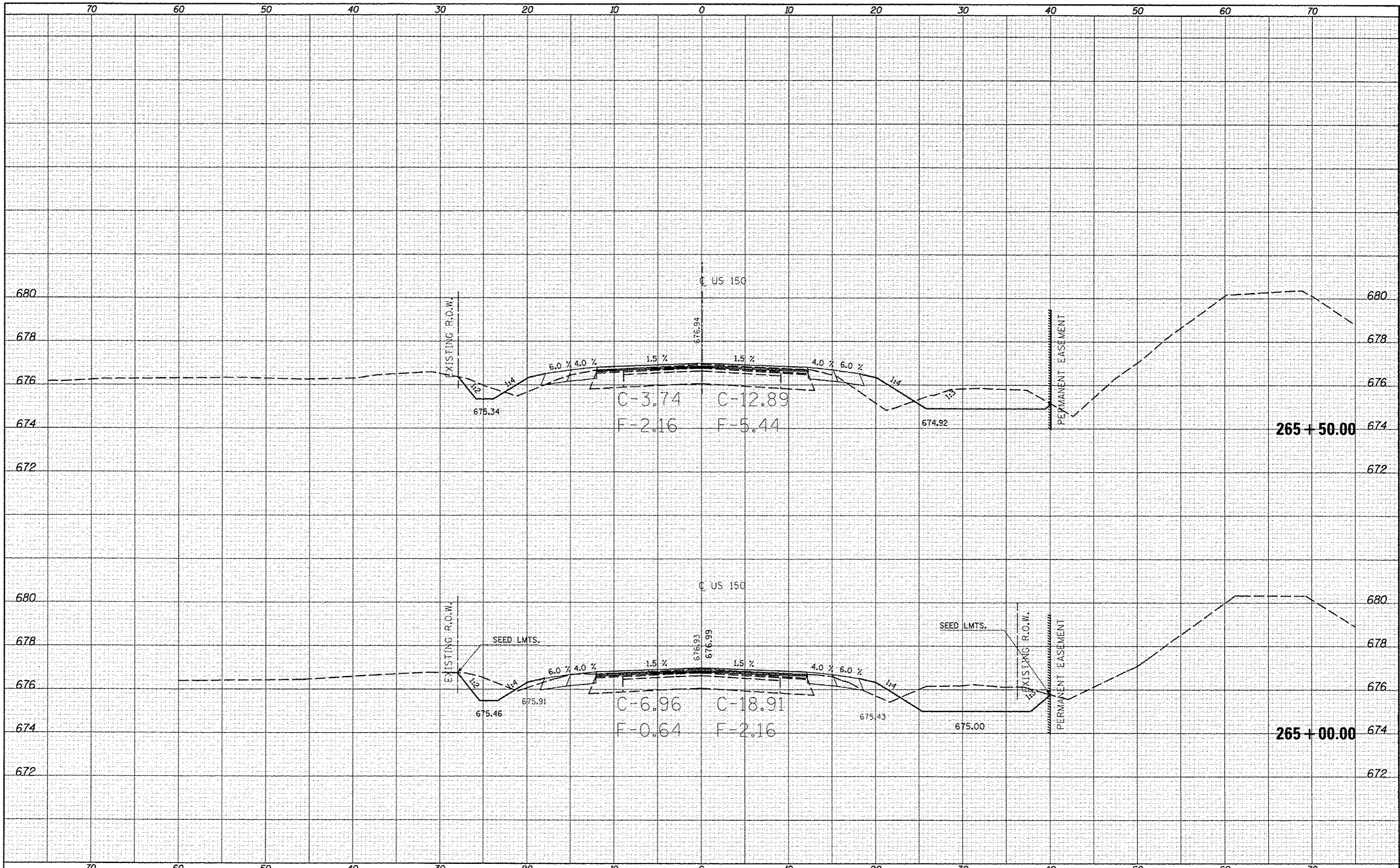
US-150 CROSS SECTIONS  
 SCALE: SHEET 106 OF 207 SHEETS STA. 263+00.00 TO STA. 264+00.00

F.A.U. RTE.	SECTION	COUNTY	TOTAL SHEETS	SHEET NO.
*F.A.U. 7152 & F.A.S. 1512	(2X,3)RS-3 & 2RS-4	Champaign	551	418
				CONTRACT NO. 70663
				[ILLINOIS] FED. AID PROJECT



DATE	
BY	
NO.	
FINI	
SURVEY	
PLOTTED	
NOTE BOOK	
AREAS CHECKED	

DATE	
BY	
NO.	
ORIGINAL	
SURVEY	
PLOTTED	
NOTE BOOK	
AREAS CHECKED	



FILE NAME: c:\pwwork\pwwork\cearlock\_jd\0253076\0570663.dgn  
 USER NAME: cealock\_jd  
 PLOT SCALE: 1/8" = 1'-0"  
 PLOT DATE: 10/10/2013

DESIGNED -	REVISED -
DRAWN -	REVISED -
CHECKED -	REVISED -
DATE -	REVISED -

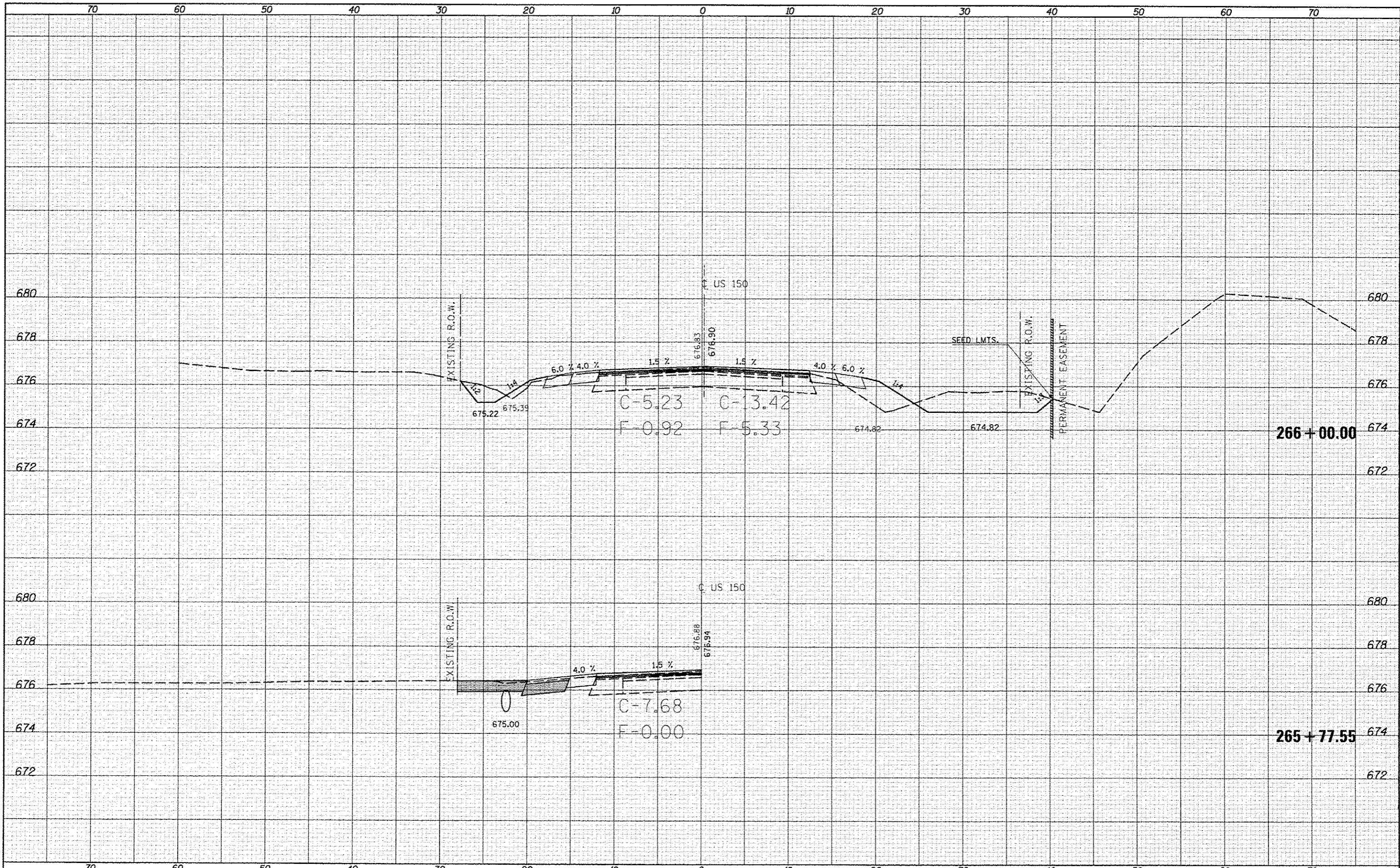
STATE OF ILLINOIS  
 DEPARTMENT OF TRANSPORTATION

US-150 CROSS SECTIONS  
 SCALE: SHEET 107 OF 207 SHEETS STA. 265+00.00 TO STA. 265+50.00

F.A. RTE.	SECTION	COUNTY	TOTAL SHEETS	SHEET NO.
•	(2X,3)RS-3 & 2RS-4	Champaign	551	419
•	F.A.U. 7152 & F.A.S. 1512			CONTRACT NO. 70663
ILLINOIS FED. AID PROJECT				

DATE	
BY	
FINAL SURVEY	
REVISIONS	
NOTE BOOK	
AREAS CHECKED	

DATE	
BY	
ORIGINAL SURVEY	
REVISIONS	
NOTE BOOK	
AREAS CHECKED	



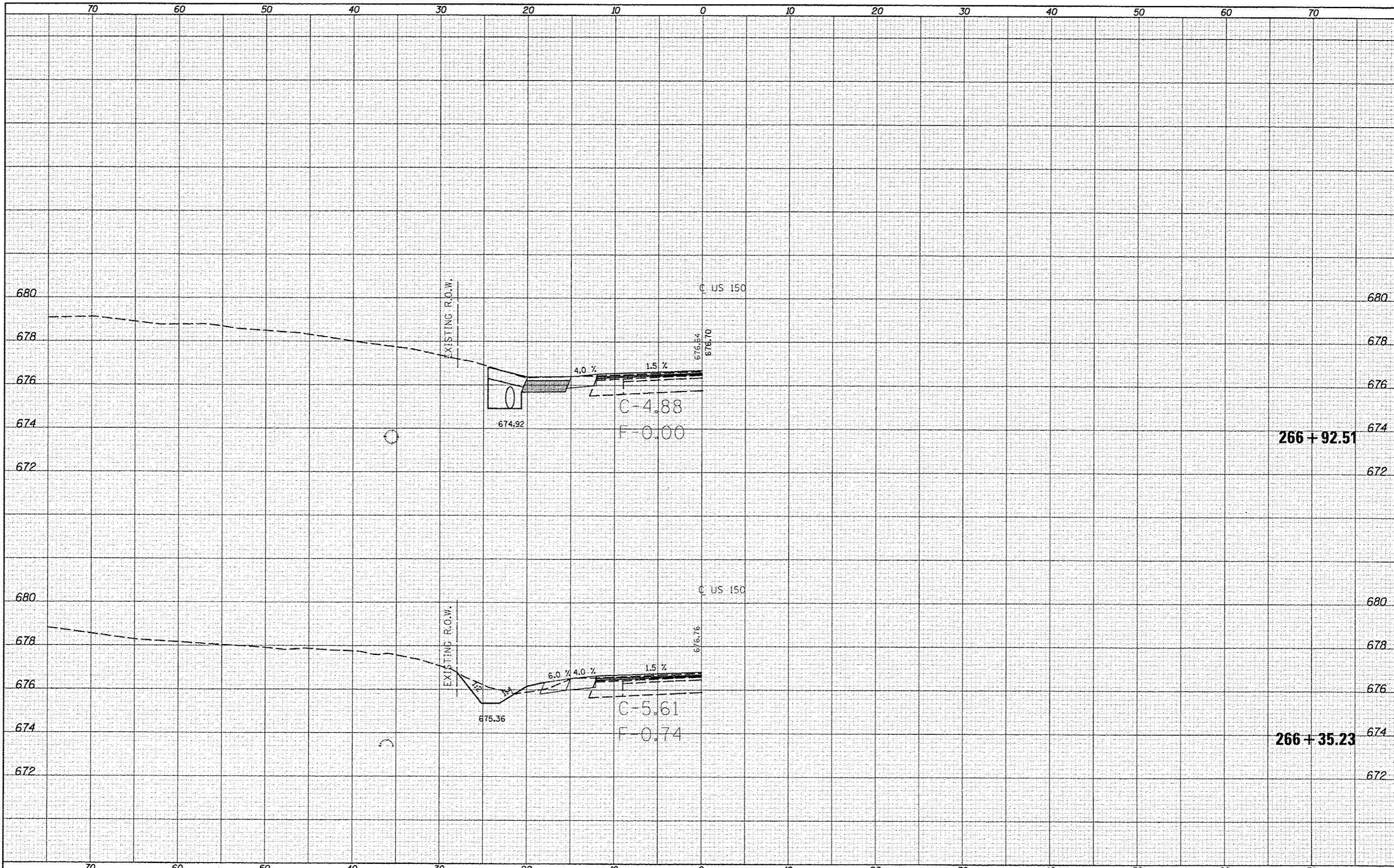
FILE NAME: c:\pwork\pwidot\carr-lock\rd8253876\0570663	USER NAME: carr-lock_jd	DESIGNED: -	REVISED: -	<b>STATE OF ILLINOIS</b> <b>DEPARTMENT OF TRANSPORTATION</b>	US-150 CROSS SECTIONS		F.A.S. RTE.:	SECTION	COUNTY	TOTAL SHEETS	SHEET NO.	
MODEL NAME:	PLT US-150_xs.dgn	DRAWN: -	REVISED: -		SCALE:	SHEET 108 OF 207 SHEETS	STA. 265+77.55 TO STA. 266+00.00	*F.A.U. 7152 & F.A.S. 1512	(2X,3)RS-3 & 2RS-4	Champaign	551	420
	PLT SCALE: 10.0000' / in.	CHECKED: -	REVISED: -									
	PLT DATE: 10/18/2013	DATE: -	REVISED: -									

[ILLINOIS] FED. AID PROJECT



DATE	
BY	
SURVEYED	
PLOTTED	
NOTE BOOK	
AREAS CHECKED	
NO.	

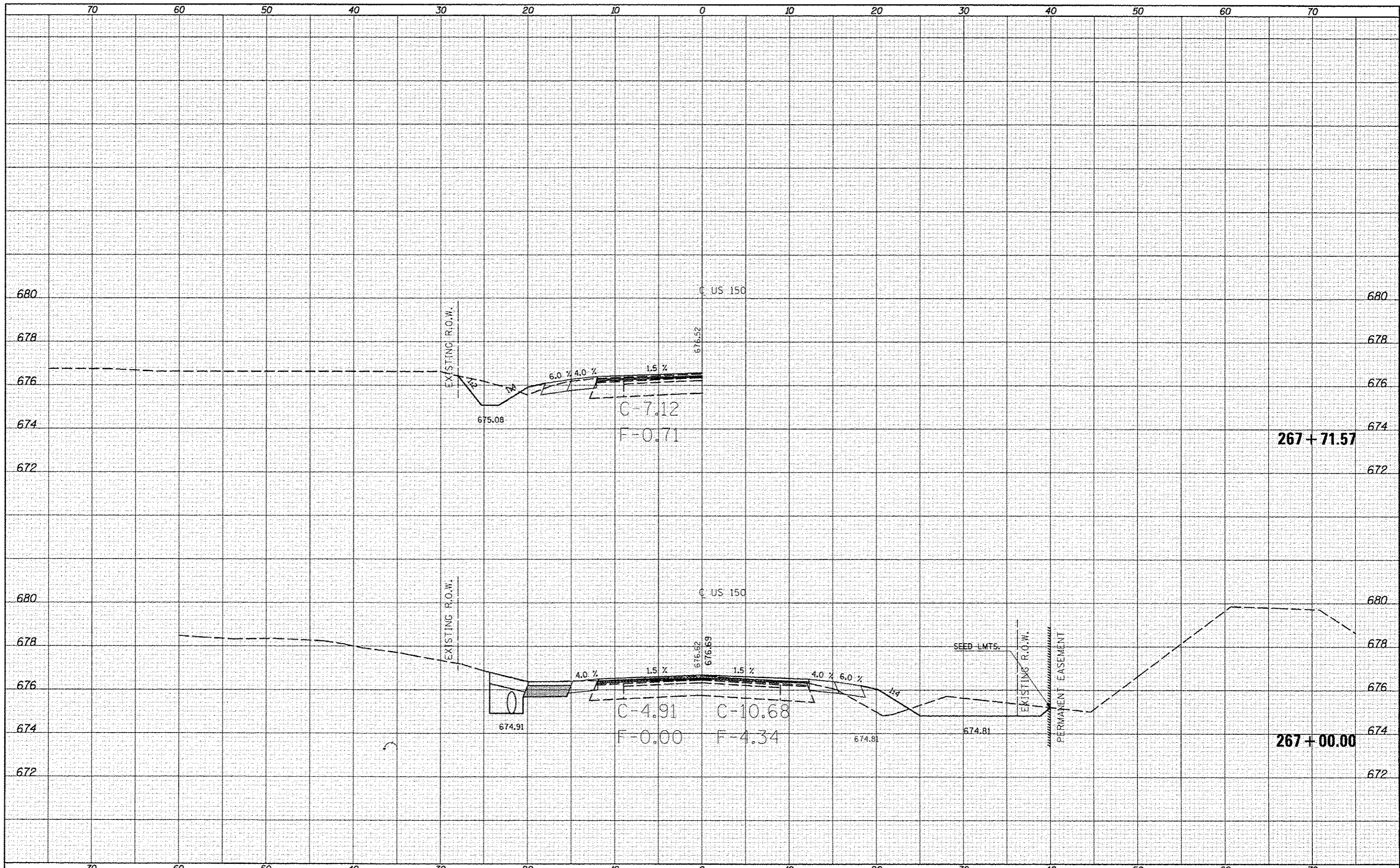
DATE	
BY	
SURVEYED	
PLOTTED	
NOTE BOOK	
AREAS CHECKED	
NO.	



FILE NAME c:\pwork\pwork\cadd\lock_jd\0253076\0570663	USER NAME carrlock_jd	DESIGNED -	REVISED -	<b>STATE OF ILLINOIS</b> <b>DEPARTMENT OF TRANSPORTATION</b>	<b>US-150 CROSS SECTIONS</b>		F.A. # RTE.	SECTION	COUNTY	TOTAL SHEETS	SHEET NO.
*MODEL NAME*	PLOT SCALE 1/8" = 1'	DRAWN -	REVISED -		*F.A.U. 7152 & F.A.S. 1512	{2X,3RS-3 & 2RS-4	Champaign	681	421	CONTRACT NO. 70663	
	PLOT DATE 10/18/2013	CHECKED -	REVISED -		SCALE:	SHEET 109	OF 207 SHEETS	STA. 266+35.23	TO STA. 266+92.51	[ILLINOIS] FED. AID PROJECT	
		DATE -	REVISED -								

DATE	
BY	
NO.	
FINI	
DATE	
BY	
NO.	
FINI	
DATE	
BY	
NO.	
FINI	
DATE	
BY	
NO.	
FINI	
DATE	
BY	
NO.	

DATE	
BY	
NO.	
FINI	
DATE	
BY	
NO.	
FINI	
DATE	
BY	
NO.	
FINI	
DATE	
BY	
NO.	
FINI	
DATE	
BY	
NO.	



FILE NAME: ci:\pwork\p10101\cenr\lock\_jd\0293076\0570563

USER NAME: cenrlockjd  
 USER: h1-US-150\_x.s.dgn  
 PLOT SCALE: 1/8"=1'-0"  
 PLOT DATE: 10/10/2013

DESIGNED -  
 DRAWN -  
 CHECKED -  
 DATE -

REVISED -  
 REVISED -  
 REVISED -  
 REVISED -

STATE OF ILLINOIS  
 DEPARTMENT OF TRANSPORTATION

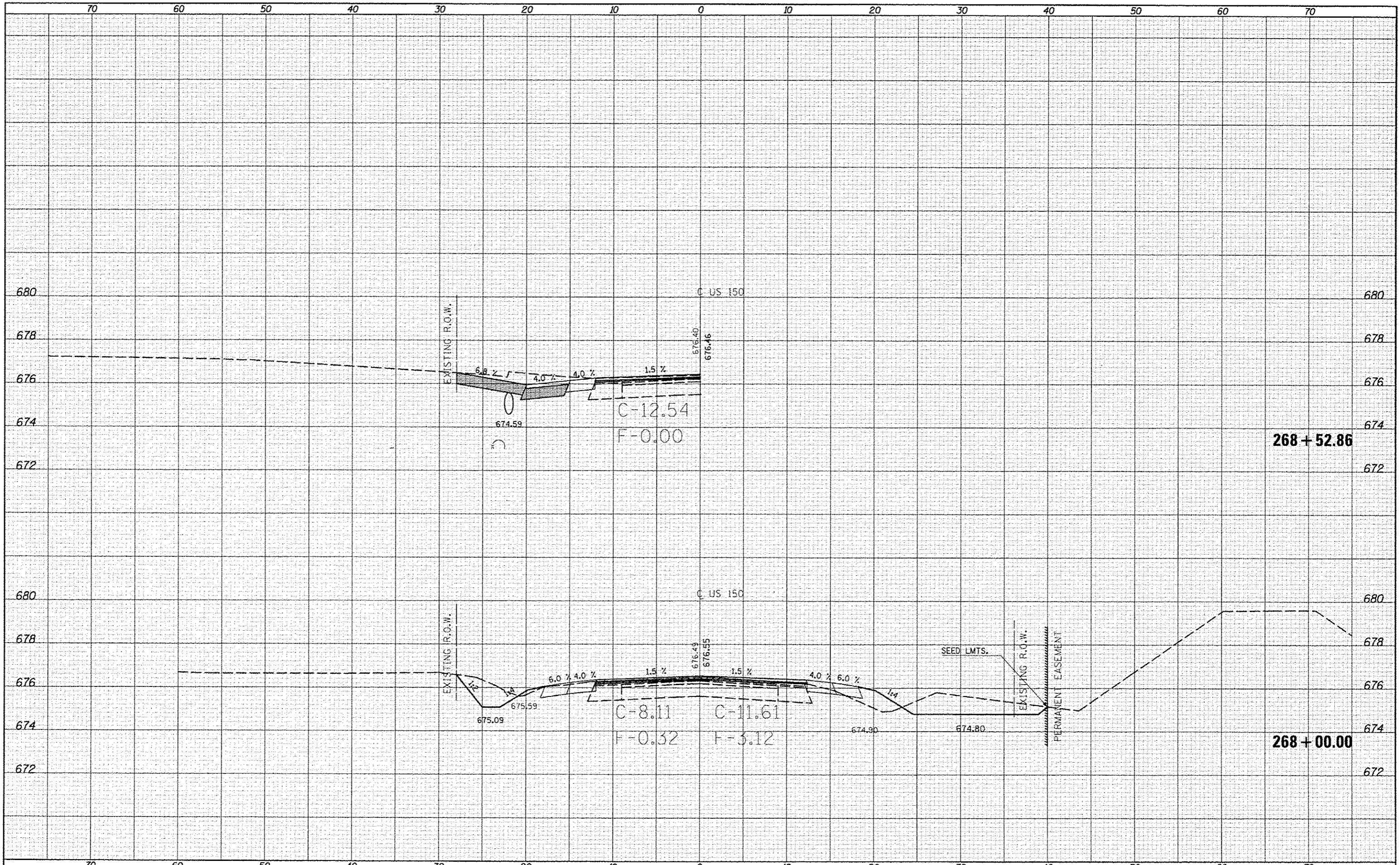
US-150 CROSS SECTIONS  
 SCALE: SHEET 110 OF 207 SHEETS STA. 267+00.00 TO STA. 267+71.57

F.A. RTE.	SECTION	COUNTY	TOTAL SHEETS	SHEET NO.
•	(2X,3)RS-3 & 2RS-4	Champaign	551	422
•	F.A.U. 7152 & F.A.S. 1512			CONTRACT NO. 70663
ILLINOIS FED. AID PROJECT				



DATE	
BY	
FINAL SURVEY	
NOTED SURVEY	
NOTE BOOK	
NO.	
AREAS CHECKED	

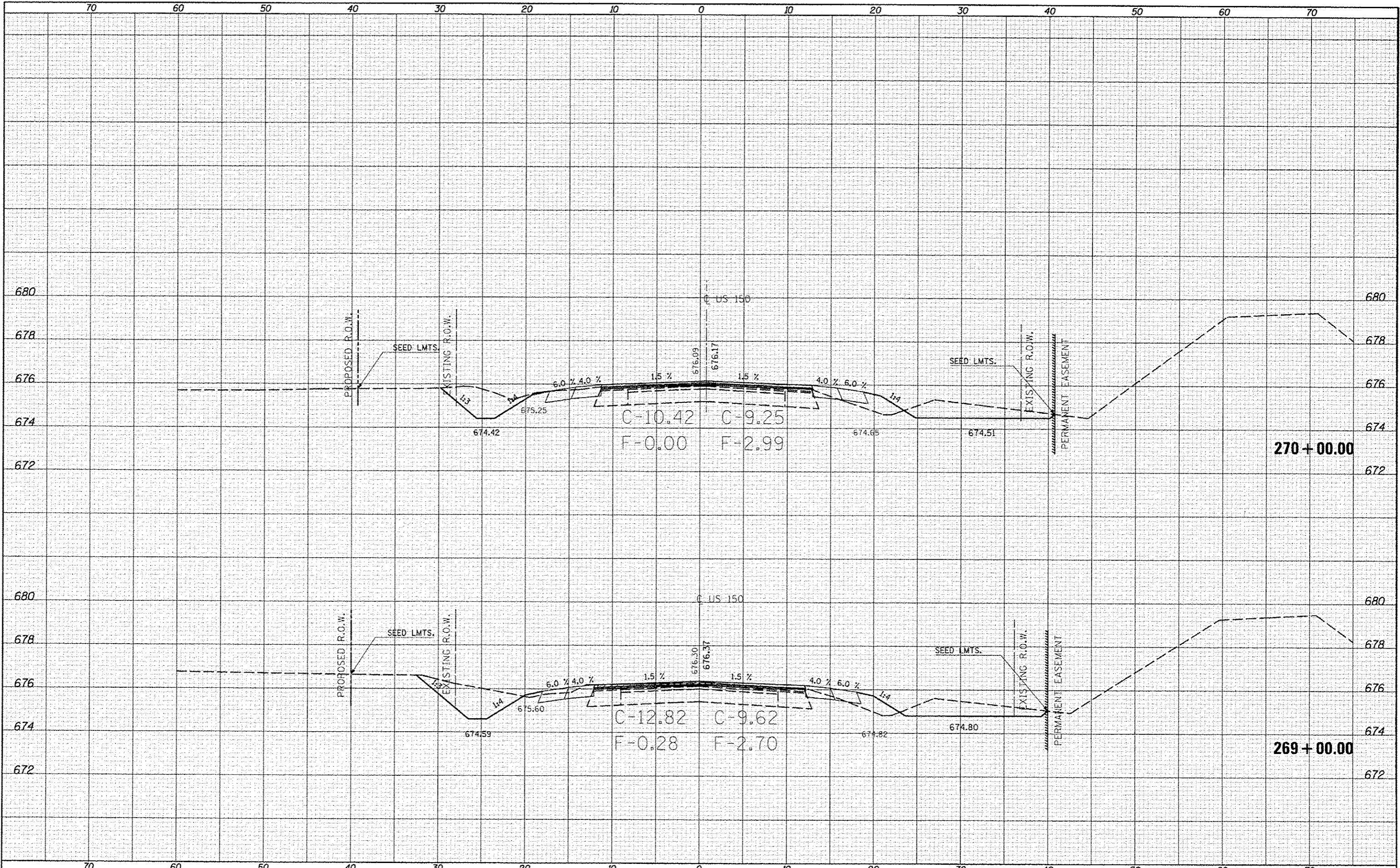
DATE	
BY	
ORIGINAL SURVEY	
NOTED SURVEY	
NOTE BOOK	
NO.	
AREAS CHECKED	



FILE NAME	USER NAME	DESIGNED	REVISED	STATE OF ILLINOIS		US-150 CROSS SECTIONS		F.A.S. RTE.	SECTION	COUNTY	TOTAL SHEETS	SHEET NO.
ct:\pwork\pwork\dat\ccor-lock\j\0253876\0578063	ccor-lock	-	-	DEPARTMENT OF TRANSPORTATION		SCALE:		*	(2X,3)RS-3 & 2RS-4	Champaign	551	423
		DRAWN	REVISED			SHEET 111 OF 207 SHEETS			*F.A.U. 7152 & F.A.S. 1512		CONTRACT NO. 70663	
		CHECKED	REVISED			STA. 268+00.00 TO STA. 268+52.86					ILLINOIS FED. AID PROJECT	
		DATE	REVISED									

DATE	
BY	
SURVEYED	
PLOTTED	
TEMPLATE	
NOTE BOOK	
AREAS CHECKED	
NO.	

DATE	
BY	
SURVEYED	
PLOTTED	
TEMPLATE	
NOTE BOOK	
AREAS CHECKED	
NO.	



FILE NAME :  
 c:\p\work\p10dot\ceorlock\jd\8253876\0578663

USER NAME : ceorlock\_jd  
 hht-us-150.dgn  
 PLOT SCALE = 10.0000' / in.  
 PLOT DATE = 10/18/2013

DESIGNED -  
 DRAWN -  
 CHECKED -  
 DATE -

REVISED -  
 REVISED -  
 REVISED -  
 REVISED -

**STATE OF ILLINOIS  
 DEPARTMENT OF TRANSPORTATION**

**US-150 CROSS SECTIONS**

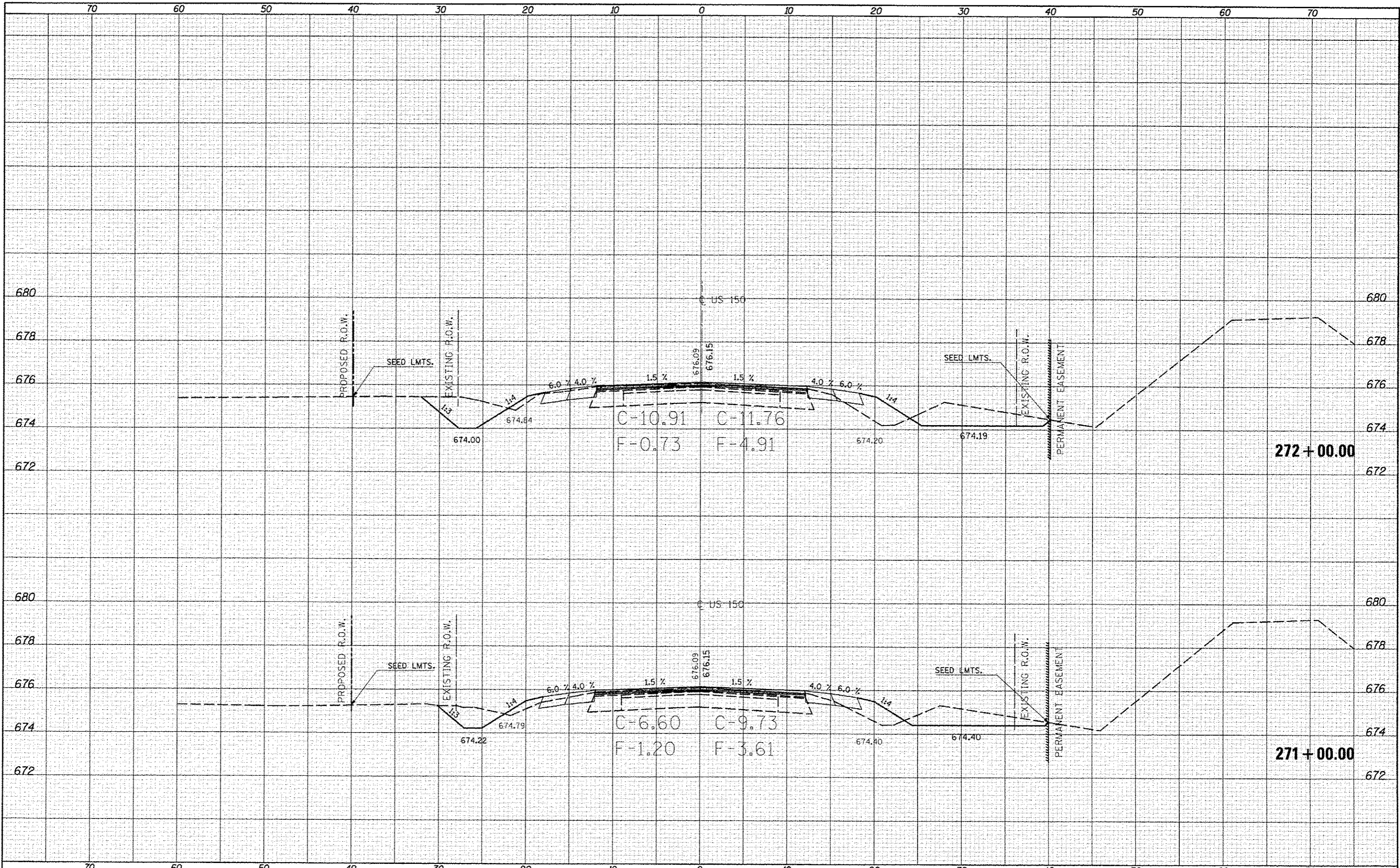
SCALE: SHEET 112 OF 207 SHEETS STA. 269+00.00 TO STA. 270+00.00

F.A. RTE.	SECTION	COUNTY	TOTAL SHEETS	SHEET NO.
*	(2X,3)RS-3 & 2RS-4	Champaign	551	424
*F.A.U. 7152 & F.A.S. 1512	CONTRACT NO. 70663			
[ILLINOIS] FED. AID PROJECT				



DATE	
BY	
SURVEYED	
PLOTTED	
NOTE BOOK	
AREAS CHECKED	
NO.	

DATE	
BY	
SURVEYED	
PLOTTED	
NOTE BOOK	
AREAS CHECKED	
NO.	



FILE NAME	c:\p\work\p101\c001\ack_jd\0253076\0578663
USER NAME	c001\ack_jd
DESIGNED	-
DRAWN	-
CHECKED	-
DATE	-
PLOT SCALE	1/8" = 1'-0"
PLOT DATE	10/18/2013

DESIGNED	-	REVISED	-
DRAWN	-	REVISED	-
CHECKED	-	REVISED	-
DATE	-	REVISED	-

**STATE OF ILLINOIS  
DEPARTMENT OF TRANSPORTATION**

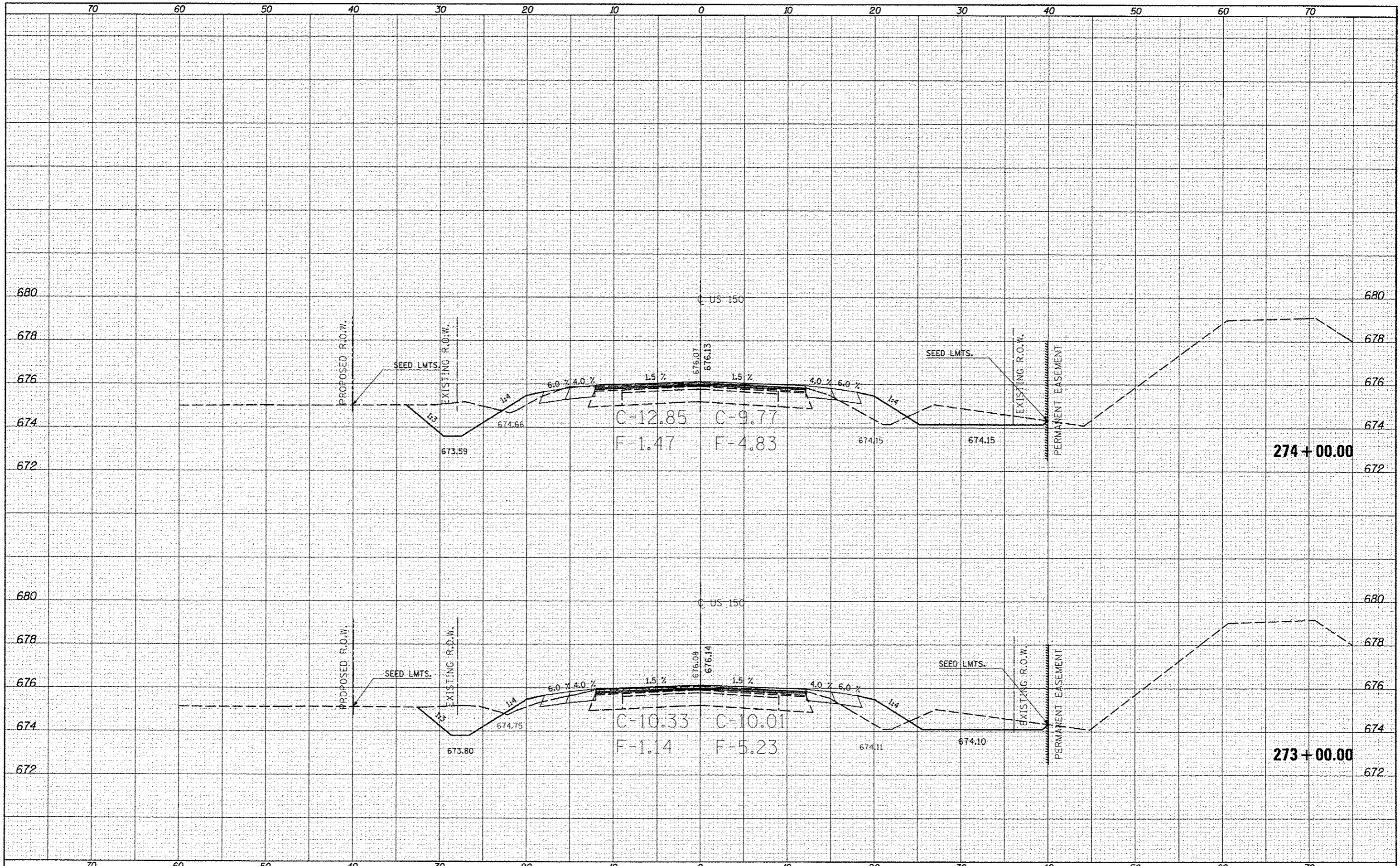
**US-150 CROSS SECTIONS**

SCALE: SHEET 113 OF 207 SHEETS STA. 271+00.00 TO STA. 272+00.00

F.A. RTE.	SECTION	COUNTY	TOTAL SHEETS	SHEET NO.
•	(2X,3RS-3 & 2RS-4	Champaign	551	425
•	F.A.U. 7152 & F.A.S. 1512	CONTRACT NO.	70663	
ILLINOIS FED. AID PROJECT				

DATE	
BY	
FINAL SURVEY	
PLANT	
NOTE BOOK	
AREAS CHECKED	

DATE	
BY	
ORIGINAL SURVEY	
PLANT	
NOTE BOOK	
AREAS CHECKED	



FILE NAME: c:\pwork\pwork\cearlock\08253076\0570663  
 USER NAME: ceerlock  
 DESIGNED: -  
 DRAWN: -  
 CHECKED: -  
 DATE: -  
 PLOT SCALE: 1/8" = 1'-0"  
 PLOT DATE: 10/10/2013

DESIGNED	-	REVISED	-
DRAWN	-	REVISED	-
CHECKED	-	REVISED	-
DATE	-	REVISED	-

STATE OF ILLINOIS  
 DEPARTMENT OF TRANSPORTATION

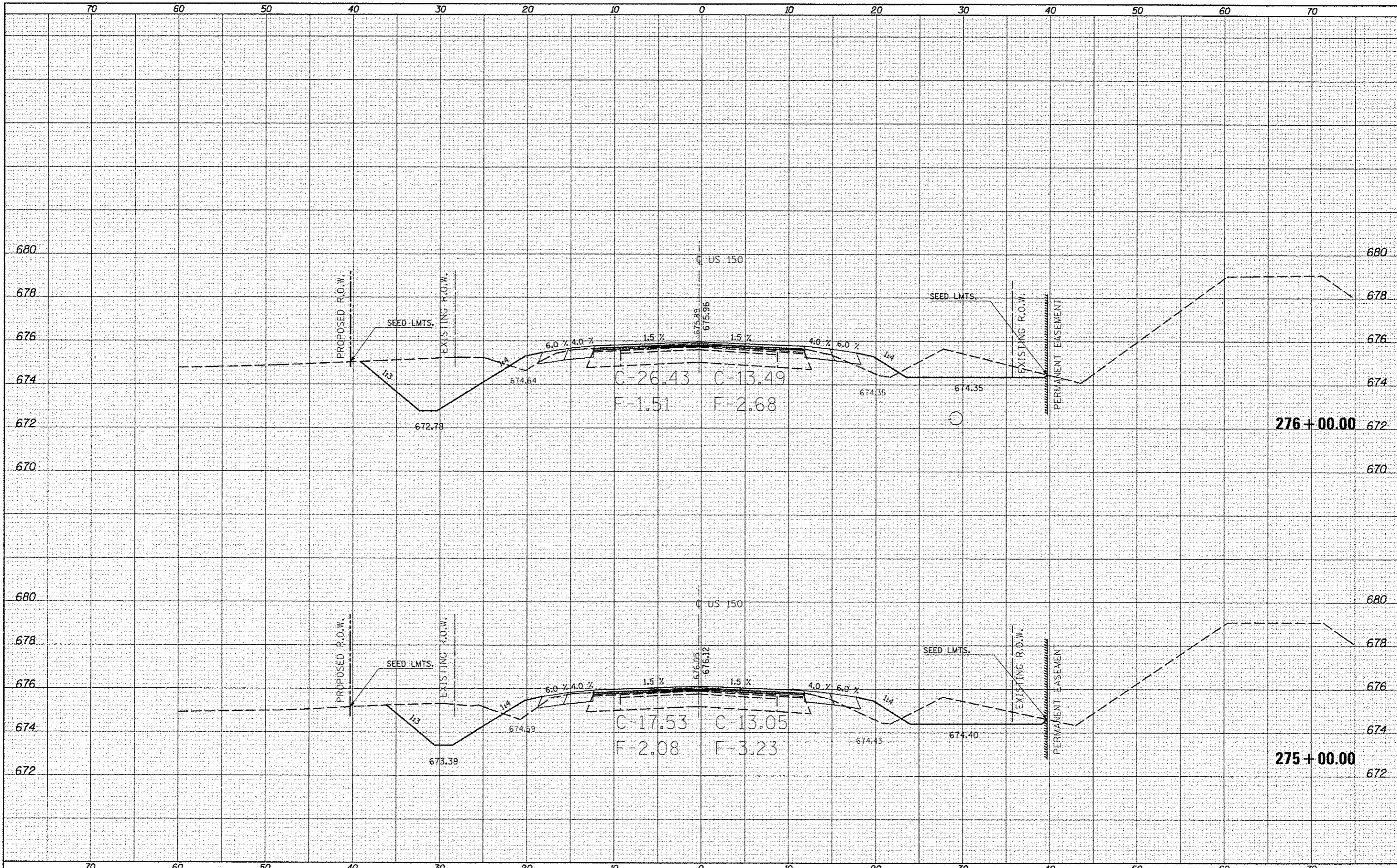
US-150 CROSS SECTIONS  
 SCALE: SHEET 114 OF 207 SHEETS STA. 273+00.00 TO STA. 274+00.00

F.A. RTE.	SECTION	COUNTY	TOTAL SHEETS	SHEET NO.
*	(2X,3)RS-3 & 2RS-4	Champaign	551	426
*F.A.U. 7152 & F.A.S. 1512			CONTRACT NO. 70663	
[ILLINOIS] FED. AID PROJECT				



DATE	
BY	
FINAL SURVEY	
SURVEYED	
PLOTTED	
TEMP. DATE	
NOTE BOOK	
AREAS CHECKED	
NO.	

DATE	
BY	
ORIGINAL SURVEY	
SURVEYED	
PLOTTED	
TEMP. DATE	
NOTE BOOK	
AREAS CHECKED	
NO.	

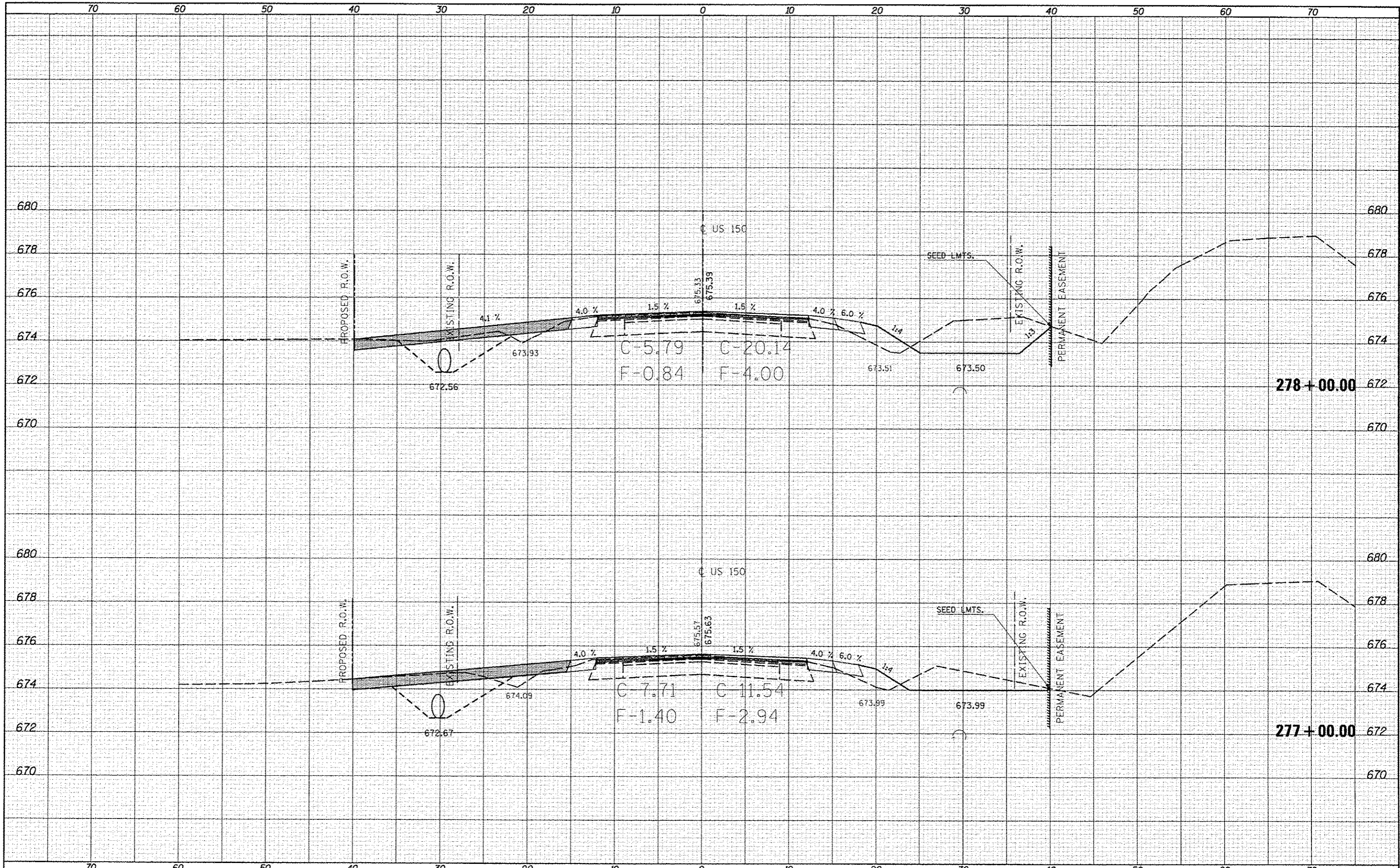


FILE NAME	USER NAME	DESIGNED	REVISED	<b>STATE OF ILLINOIS</b> <b>DEPARTMENT OF TRANSPORTATION</b>	<b>US-150 CROSS SECTIONS</b>	F.A. RTE.	SECTION	COUNTY	TOTAL SHEETS	SHEET NO.
c:\pwwork\pwwork\ceorlock\0253076\0570663	ceorlockjd	DRAWN	REVISED			=	12X3RS-3 & 2RS-4	Champaign	551	427
MODEL NAME		CHECKED	REVISED			*F.A.U. 7152 & F.A.S. 1512				CONTRACT NO. 70663
		DATE	REVISED			ILLINOIS FED. AID PROJECT				

SCALE: SHEET 115 OF 207 SHEETS STA. 275+00.00 TO STA. 276+00.00

DATE	
BY	
FINAL SURVEY	
PLOTTED	
TEMPLATE	
NOTE BOOK	
NO.	

DATE	
BY	
ORIGINAL SURVEY	
PLOTTED	
TEMPLATE	
NOTE BOOK	
NO.	



FILE NAME: c:\pwwork\pwwork\cearlock\jd0253076\0570663

USER NAME: ceerlock.jd  
 htl-US-150\_x.dgn  
 PLOT SCALE = 1/8"=1'-0"  
 PLOT DATE = 10/10/2013

DESIGNED	-	REVISED	-
DRAWN	-	REVISED	-
CHECKED	-	REVISED	-
DATE	-	REVISED	-

STATE OF ILLINOIS  
 DEPARTMENT OF TRANSPORTATION

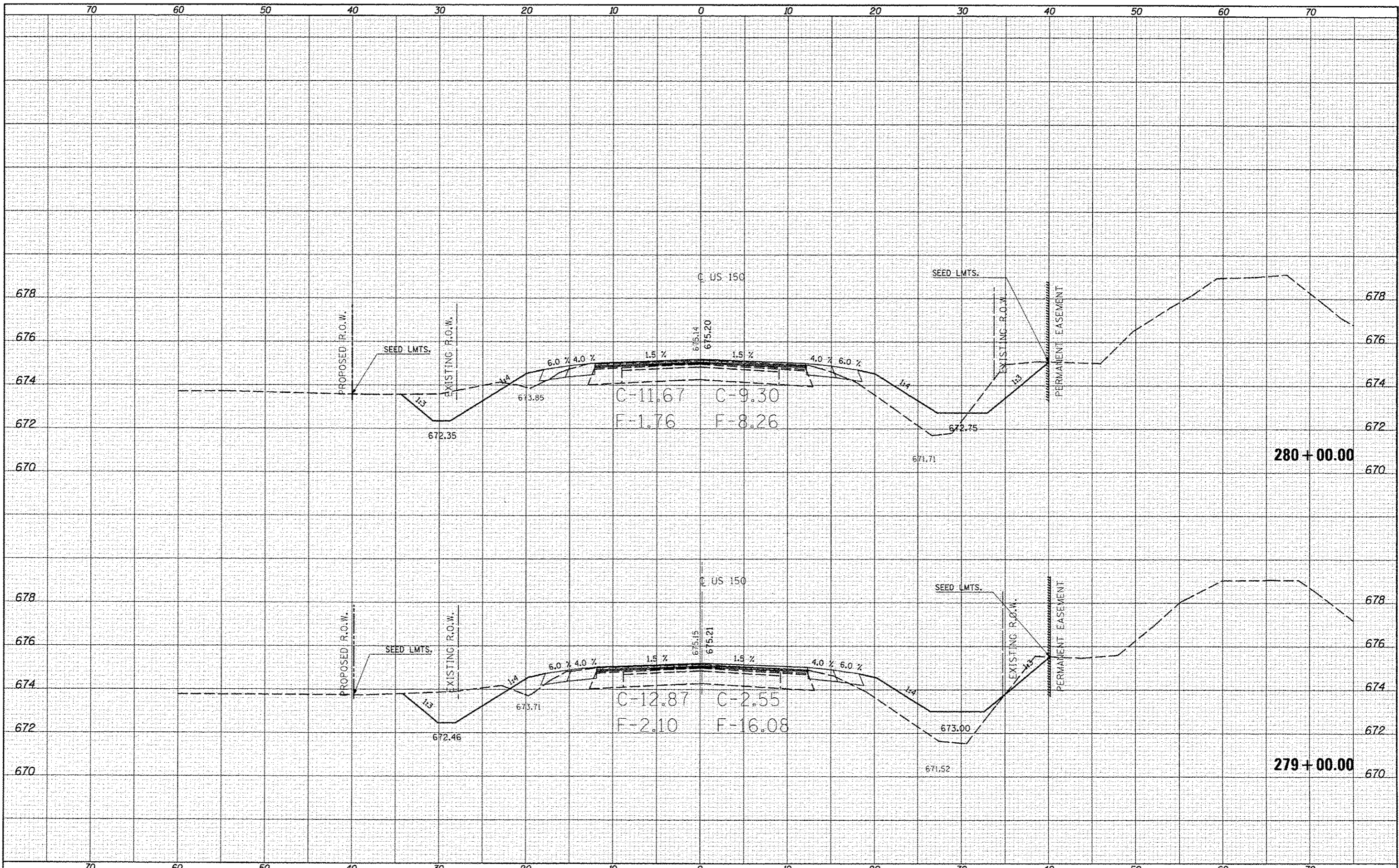
US-150 CROSS SECTIONS  
 SCALE: SHEET 116 OF 207 SHEETS STA. 277+00.00 TO STA. 278+00.00

F.A.U. RTE.	SECTION	COUNTY	TOTAL SHEETS	SHEET NO.
	(2X,3)RS-3 & 2RS-4	Champaign	551	428
	F.A.U. 7152 & F.A.S. 1512			CONTRACT NO. 70663
				ILLINOIS FED. AID PROJECT



DATE	
BY	
NO.	
AREAS CHECKED	
TEMPLATE	
NOTE BOOK	
PLOTTED	
SURVEY	
FINAL SURVEY	

DATE	
BY	
NO.	
AREAS CHECKED	
TEMPLATE	
NOTE BOOK	
PLOTTED	
SURVEY	
FINAL SURVEY	



FILE NAME = c:\pwork\pwork\cearlock\j\d0253876\0570663

USER NAME = cealock\_jd  
 PLOT SCALE = 1/8" = 100'  
 PLOT DATE = 10/18/2013

DESIGNED -  
 DRAWN -  
 CHECKED -  
 DATE -

REVISED -  
 REVISED -  
 REVISED -  
 REVISED -

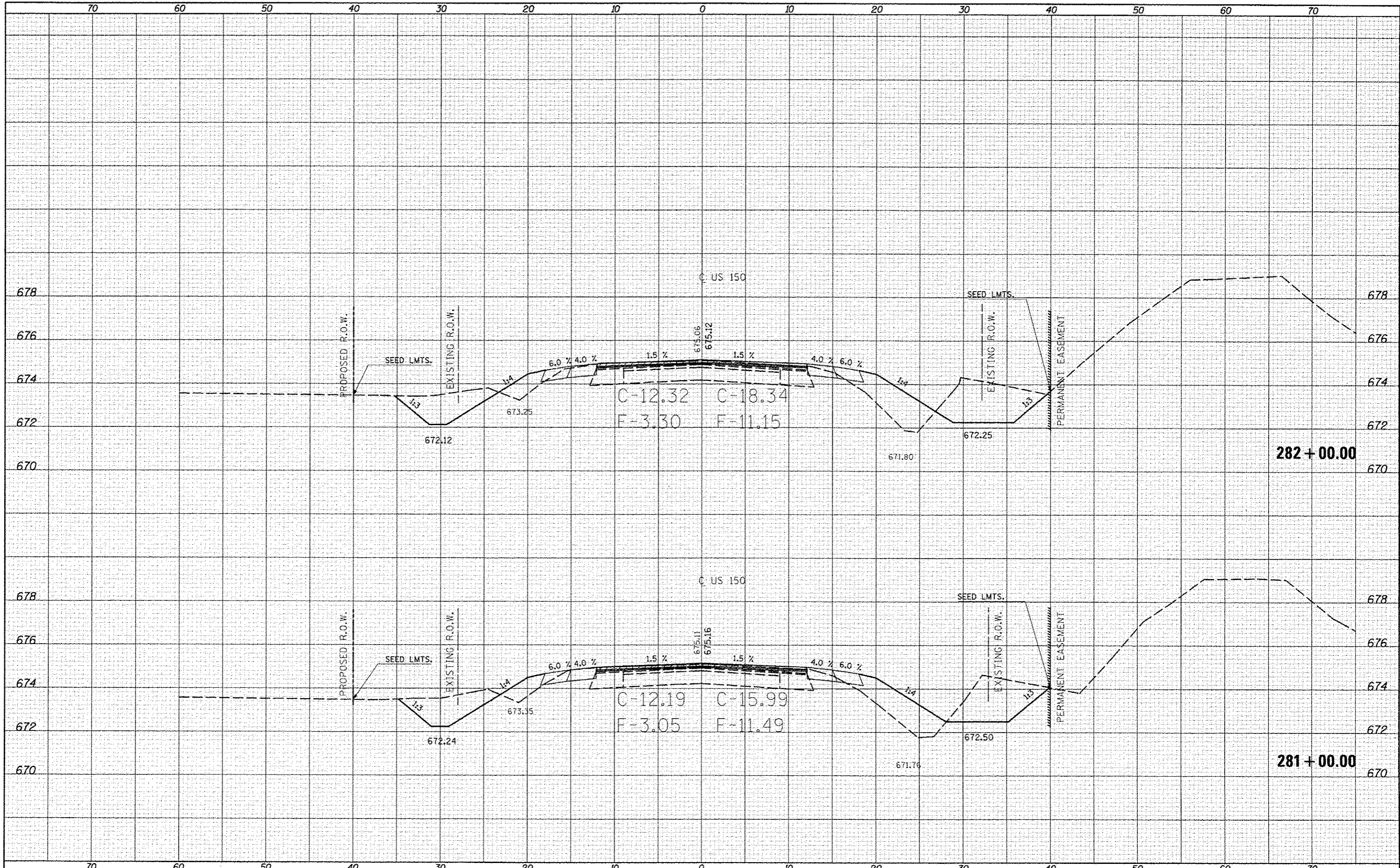
STATE OF ILLINOIS  
 DEPARTMENT OF TRANSPORTATION

US-150 CROSS SECTIONS  
 SCALE: SHEET 117 OF 207 SHEETS STA. 279+00.00 TO STA. 280+00.00

F.A. RTE.	SECTION	COUNTY	TOTAL SHEETS	SHEET NO.
• F.A.U. 7152 & F.A.S. 1512	(2X,3)RS-3 & 2RS-4	Champaign	551	429
			CONTRACT NO. 70663	
ILLINOIS FED. AID PROJECT				

BT	DATE
NO.	
FINI	SURVEYED
SURETY	PLOTTED
NOTE BOOK	TEMPLATE
AREAS CHECKED	

BT	DATE
NO.	
FINI	SURVEYED
SURETY	PLOTTED
NOTE BOOK	TEMPLATE
AREAS CHECKED	



FILE NAME: c:\pwork\p10101\cearlock\jd0253876\0578563

USER NAME: cearlock, jd  
 PLT SCALE: 1/8" = 1'-0"  
 PLT DATE: 10/18/2013

DESIGNED -  
 DRAWN -  
 CHECKED -  
 DATE -

REVISED -  
 REVISED -  
 REVISED -  
 REVISED -

STATE OF ILLINOIS  
 DEPARTMENT OF TRANSPORTATION

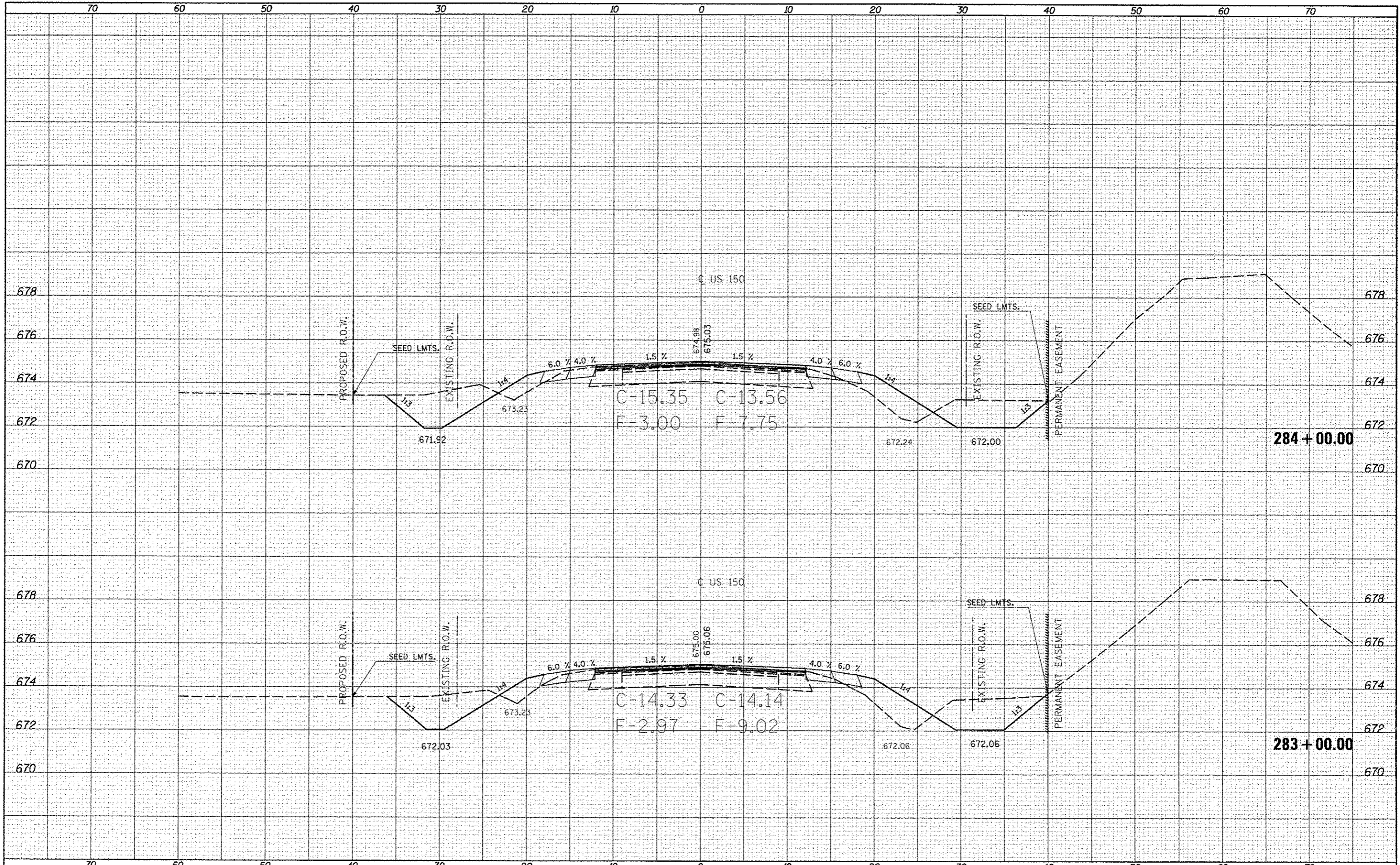
US-150 CROSS SECTIONS  
 SCALE: SHEET 118 OF 207 SHEETS STA. 281+00.00 TO STA. 282+00.00

F.A. RTE.	SECTION	COUNTY	TOTAL SHEETS	SHEET NO.
•	(2X,3)RS-3 & 2RS-4	Champaign	551	430
•	F.A.U. 7152 & F.A.S. 1512			CONTRACT NO. 70663
ILLINOIS FED. AID PROJECT				



DATE	
BY	
REVISIONS	
NO.	
DATE	
BY	
REVISIONS	
NO.	
DATE	
BY	
REVISIONS	
NO.	

DATE	
BY	
REVISIONS	
NO.	
DATE	
BY	
REVISIONS	
NO.	
DATE	
BY	
REVISIONS	
NO.	



FILE NAME :  
 c:\pwork\pwork\conar-lock\0253876\0578663  
 #MODELNAME :

USER NAME : conar-lock\_jd  
 FILE : US-150\_xs.dgn  
 PLOT SCALE : 1/8"=1'-0"  
 PLOT DATE : 10/18/2013

DESIGNED -	REVISED -
DRAWN -	REVISED -
CHECKED -	REVISED -
DATE -	REVISED -

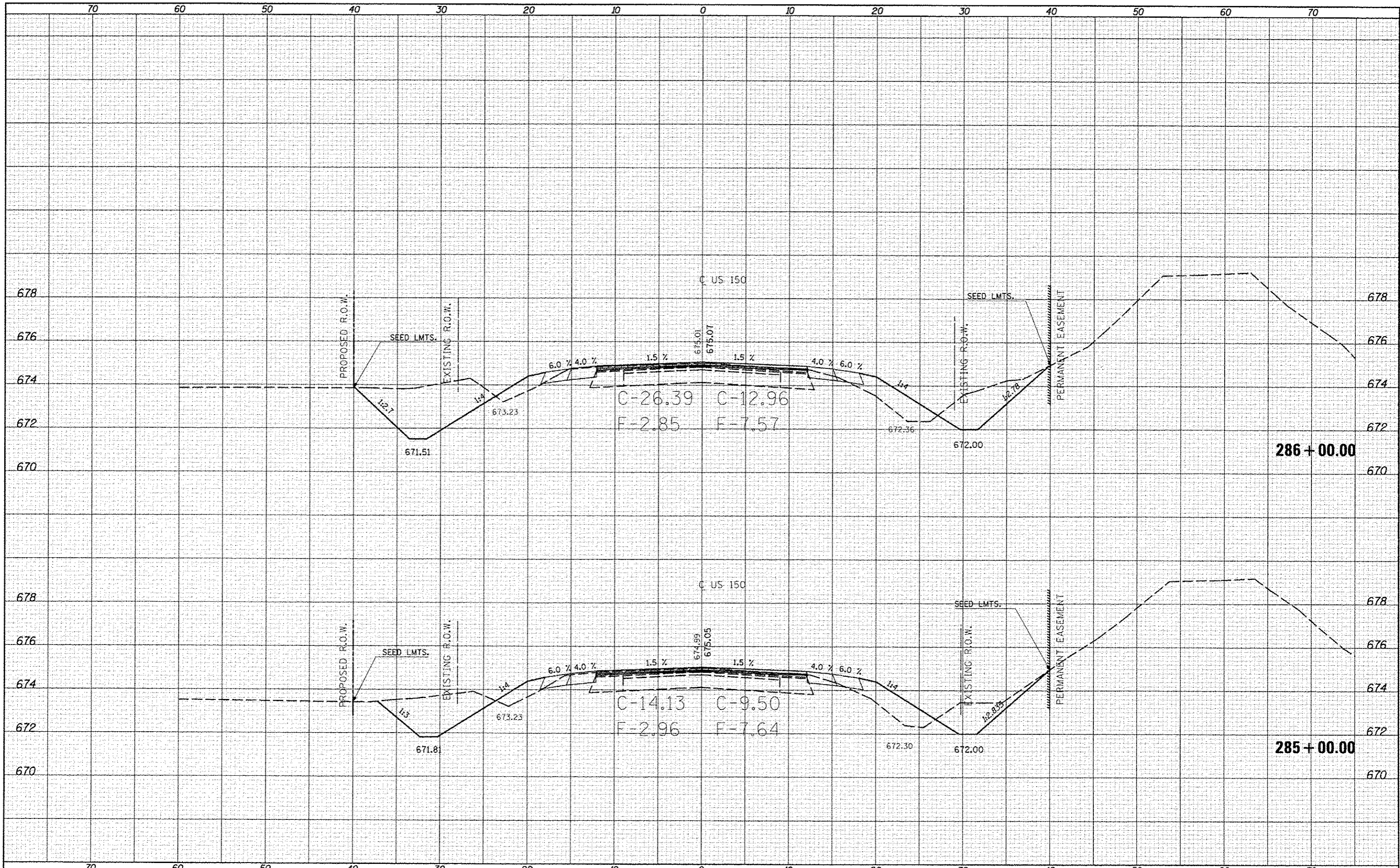
STATE OF ILLINOIS  
 DEPARTMENT OF TRANSPORTATION

US-150 CROSS SECTIONS  
 SCALE: SHEET 119 OF 207 SHEETS STA. 283+00.00 TO STA. 284+00.00

F.A.S. RTE.	SECTION	COUNTY	TOTAL SHEETS	SHEET NO.
*	12X,3RS-3 & 2RS-4	Champaign	551	431
*F.A.U. 7152 & F.A.S. 1512			CONTRACT NO. 70663	
[ILLINOIS] FED. AID PROJECT				

BY	DATE

BY	DATE



FILE NAME	USER NAME	DESIGNED	REVISED
cr:\pw\work\p\dtd\cear\lock\jd\8253876\0570663	cear\lock_jd	-	-
	hhl-US-150.dgn	DRAWN	REVISED
		-	-
		CHECKED	REVISED
		-	-
		DATE	REVISED
		-	-


**STATE OF ILLINOIS  
DEPARTMENT OF TRANSPORTATION**

**US-150 CROSS SECTIONS**

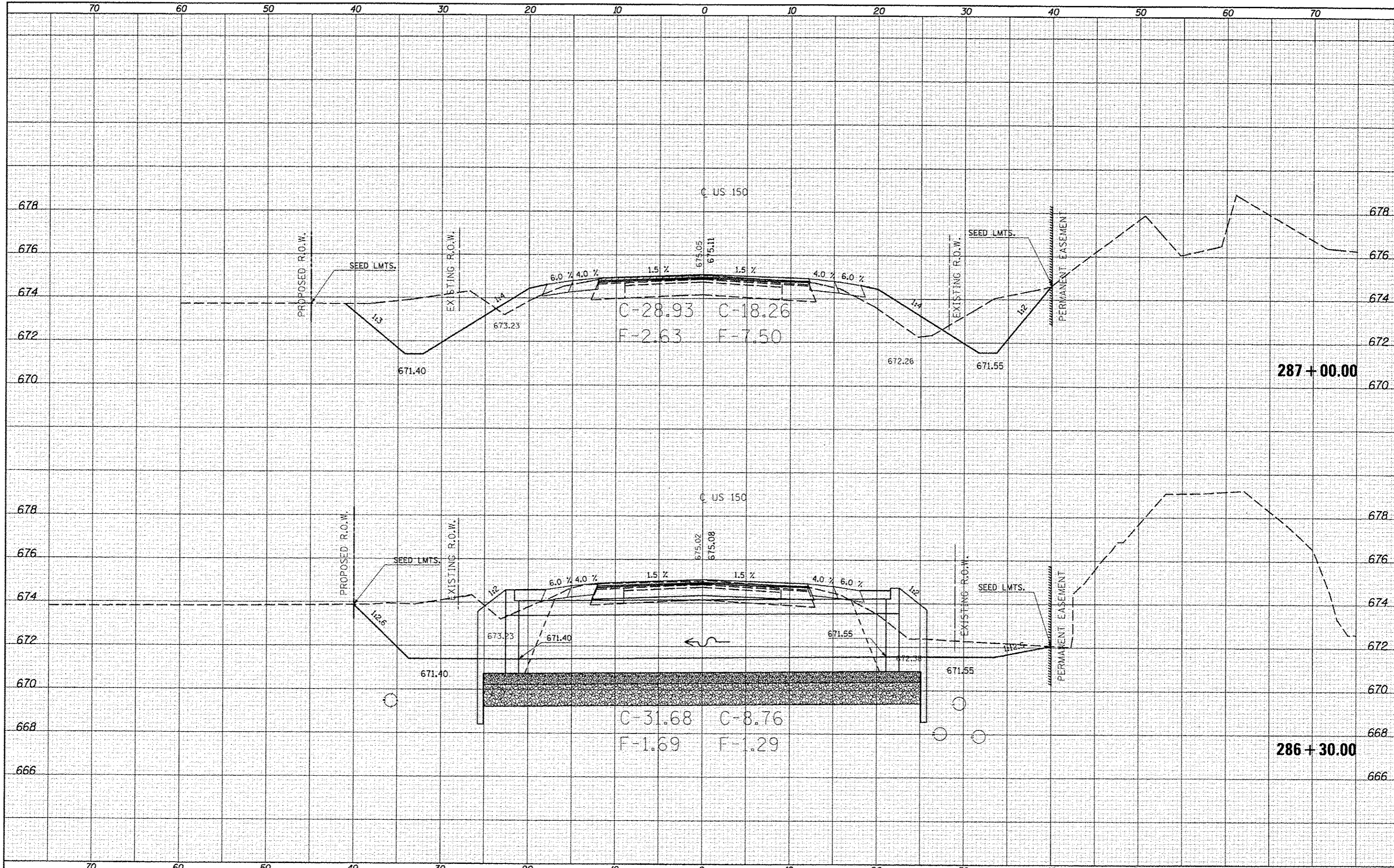
SCALE: SHEET 120 OF 207 SHEETS STA. 285+00.00 TO STA. 286+00.00

F.A. RTE.	SECTION	COUNTY	TOTAL SHEETS	SHEET NO.
	(2X,3RS-3 & 2RS-4)	Champaign	551	432
*F.A.U. 7152 & F.A.S. 1512			CONTRACT NO. 70663	
ILLINOIS FED. AID PROJECT				



DATE	
BY	
FINAL SURVEY	
PLOTTED	
TEMPLATE	
NOTE BOOK	
AREAS CHECKED	
NO.	

DATE	
BY	
ORIGINAL SURVEY	
PLOTTED	
TEMPLATE	
NOTE BOOK	
AREAS CHECKED	
NO.	

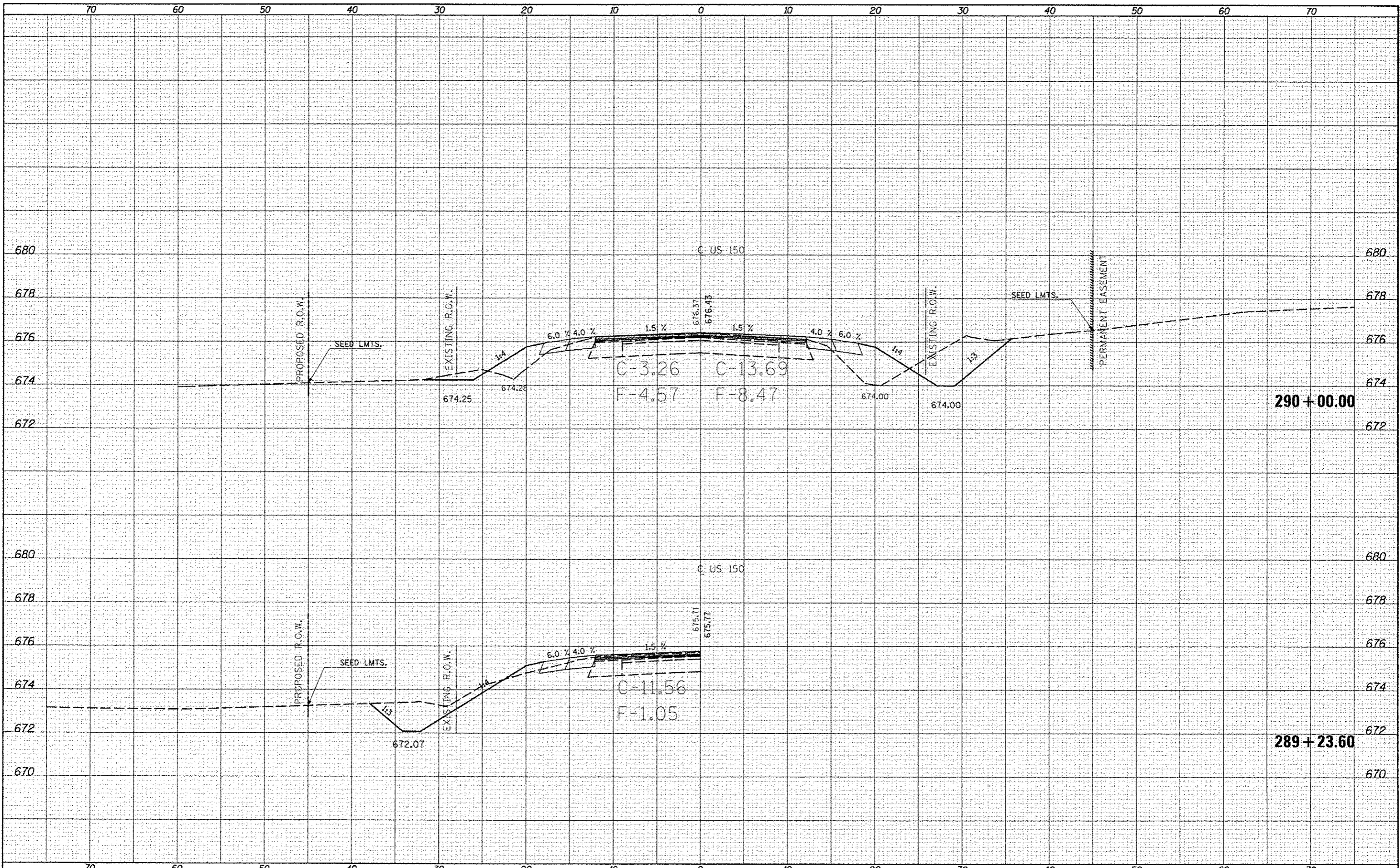






FINAL SURVEY	BY	DATE
SURVEYED		
PLOTTED		
NOTE BOOK		
AREAS		
CHECKED		
NO.		

ORIGINAL SURVEY	BY	DATE
SURVEYED		
PLOTTED		
NOTE BOOK		
AREAS		
CHECKED		
NO.		



FILE NAME :	USER NAME :
c:\pwork\pdat\user\lock_jd\0253076\0570663	aaa-lock_jd
	pl1-US-150_x.s.dgn
	PLOT SCALE = 10.0000' / 1"
	PLOT DATE = 10/16/2013

DESIGNED -	REVISED -
DRAWN -	REVISED -
CHECKED -	REVISED -
DATE -	REVISED -

**STATE OF ILLINOIS  
DEPARTMENT OF TRANSPORTATION**

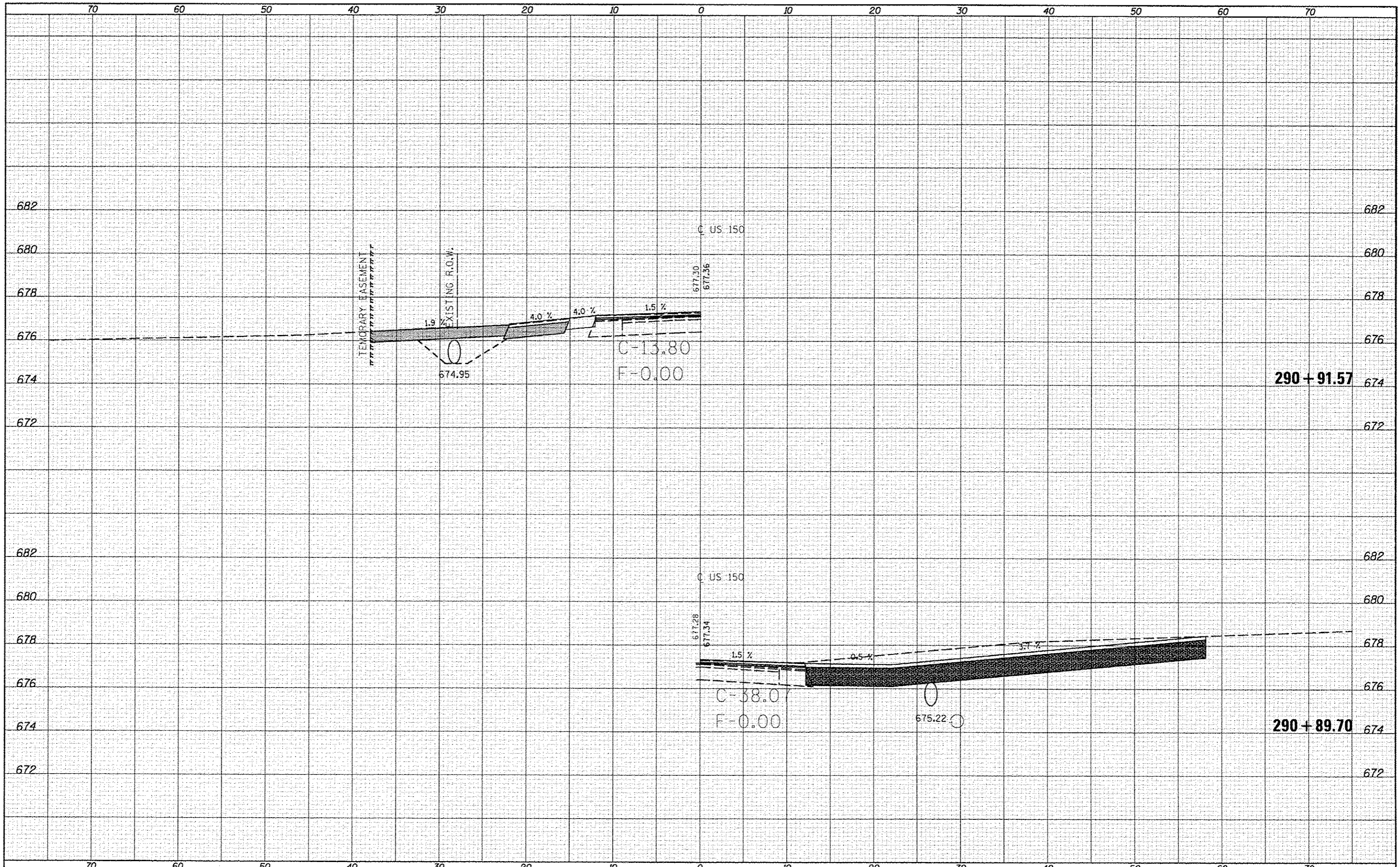
**US-150 CROSS SECTIONS**

SCALE: SHEET 123 OF 207 SHEETS STA. 289+23.60 TO STA. 290+00.00

F.A. RTE.	SECTION	COUNTY	TOTAL SHEETS	SHEET NO.
	(2X,3)RS-3 & 2RS-4	Champaign	551	435
	F.A.U. 7152 & F.A.S. 1512			CONTRACT NO. 70663
				ILLINOIS FED. AID PROJECT

DATE	
BY	
REVISIONS	
NO.	
DATE	
BY	
REVISIONS	
NO.	
DATE	
BY	
REVISIONS	
NO.	

DATE	
BY	
REVISIONS	
NO.	
DATE	
BY	
REVISIONS	
NO.	
DATE	
BY	
REVISIONS	
NO.	



FILE NAME : c:\pwork\pwork\ccon-lock\j\8253076\0570663

USER NAME : conlockjd  
 DESIGNED -  
 DRAWN -  
 CHECKED -  
 DATE -

PLDT SCALE : 10.0000' / 1"  
 PLDT DATE : 10/18/2013

REVISED -  
 REVISED -  
 REVISED -  
 REVISED -

**STATE OF ILLINOIS  
 DEPARTMENT OF TRANSPORTATION**

**US-150 CROSS SECTIONS**

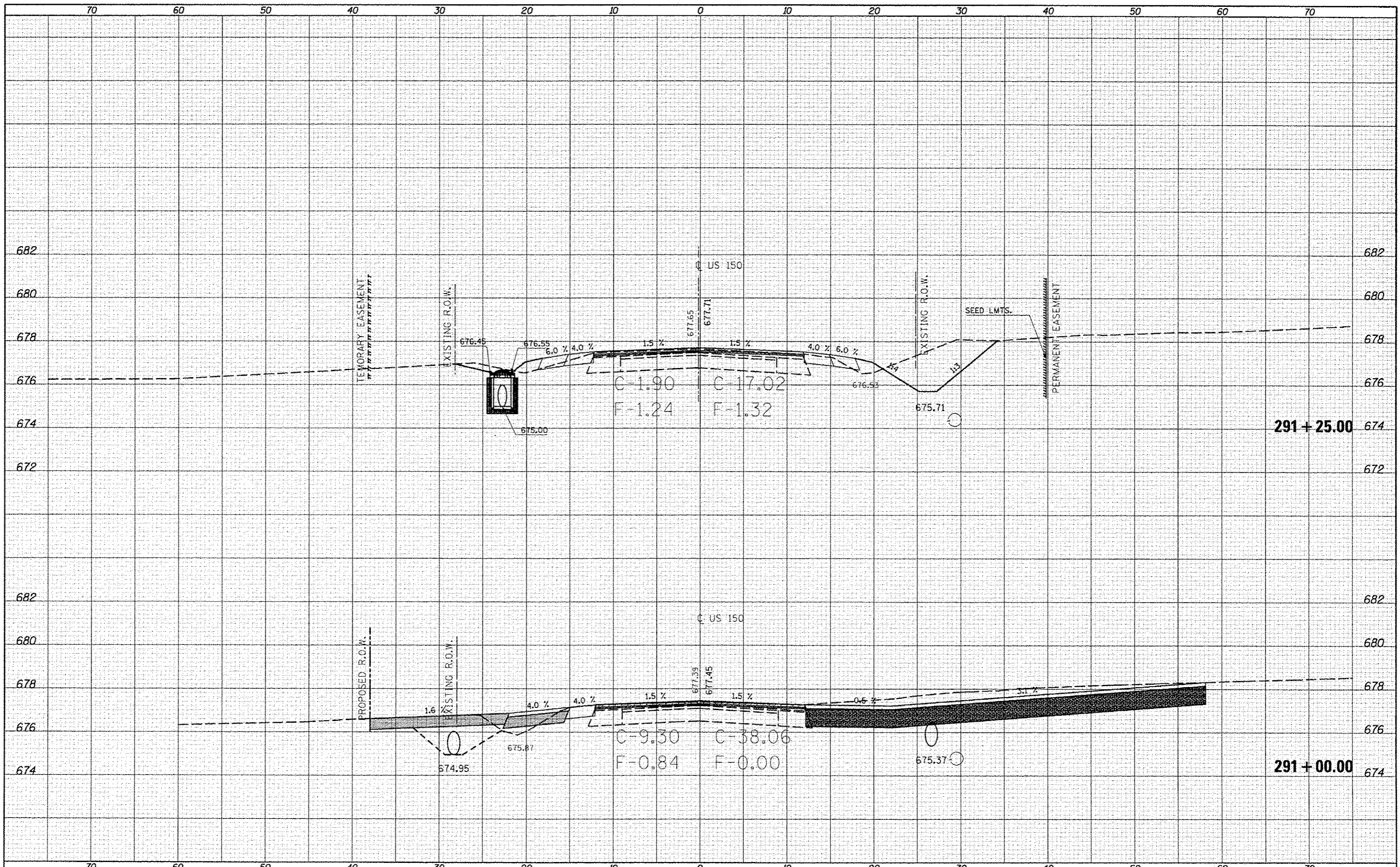
SCALE: SHEET 124 OF 207 SHEETS STA. 290+89.70 TO STA. 290+91.57

F.A. RTE.	SECTION	COUNTY	TOTAL SHEETS	SHEET NO.
*F.A.U. 7152 & F.A.S. 1512	(2X,3)RS-3 & 2RS-4	Champaign	551	436
ILLINOIS FED. AID PROJECT			CONTRACT NO. 70663	



DATE	
BY	
FINAL SURVEY	
NOTED	
NOTE BOOK	
NO.	
AREAS CHECKED	

DATE	
BY	
ORIGINAL SURVEY	
NOTED	
NOTE BOOK	
NO.	
AREAS CHECKED	



FILE NAME: c:\pwork\pwork\c00rlock\0253076\0570663  
 USER NAME: c00rlock\_jd  
 PLOT SCALE: 10.0000 / 1"  
 PLOT DATE: 10/10/2013

DESIGNED -  
 DRAWN -  
 CHECKED -  
 DATE -

REVISED -  
 REVISED -  
 REVISED -  
 REVISED -

**STATE OF ILLINOIS  
 DEPARTMENT OF TRANSPORTATION**

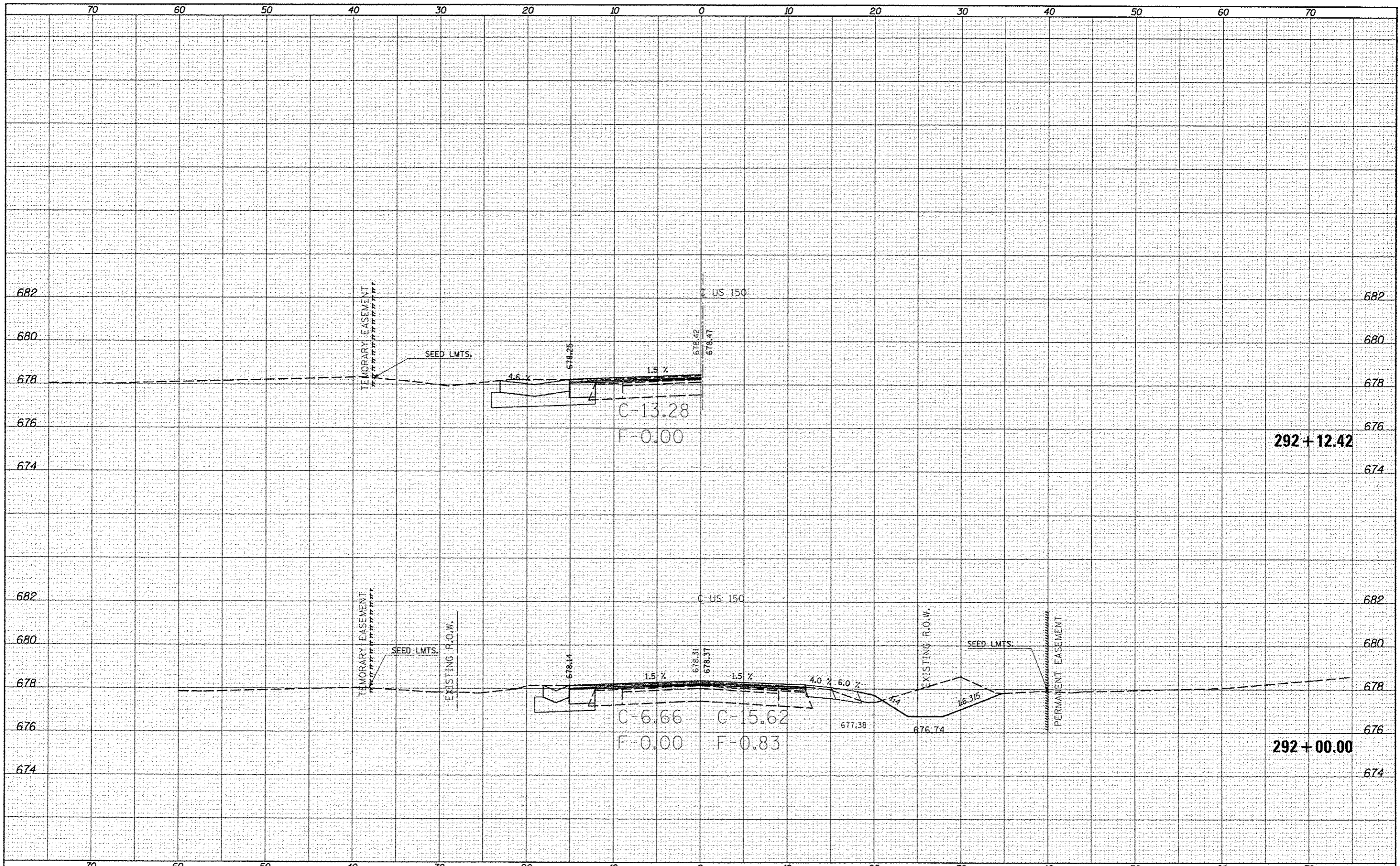
**US-150 CROSS SECTIONS**

SCALE: SHEET 125 OF 207 SHEETS STA. 291+00.00 TO STA. 291+25.00

F.A.S. RTE.	SECTION	COUNTY	TOTAL SHEETS	SHEET NO.
•	{2X,3RS-3 & 2RS-4	Champaign	551	437
•F.A.U. 7152 & F.A.S. 1512			CONTRACT NO. 70663	
[ILLINOIS] FED. AID PROJECT				

DATE	
BY	
REVISIONS	
NO.	
DATE	
BY	
REVISIONS	
NO.	
DATE	
BY	
REVISIONS	
NO.	
DATE	
BY	
REVISIONS	
NO.	

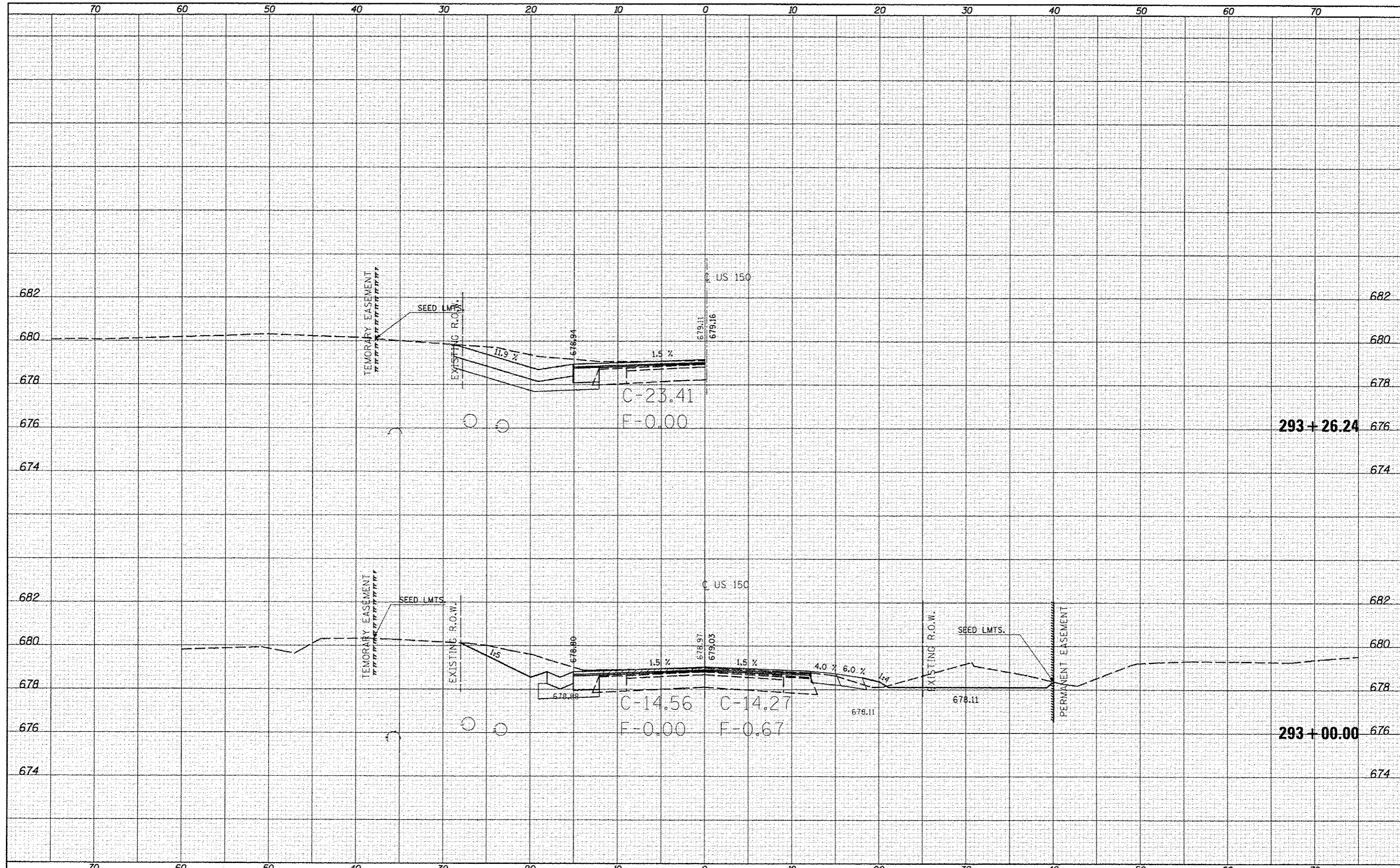
DATE	
BY	
REVISIONS	
NO.	
DATE	
BY	
REVISIONS	
NO.	
DATE	
BY	
REVISIONS	
NO.	





DATE	
BY	
DESIGNED	
DRAWN	
CHECKED	
DATE	
FILE NAME	
USER NAME	
DESIGNED	
DRAWN	
CHECKED	
DATE	

DATE	
BY	
DESIGNED	
DRAWN	
CHECKED	
DATE	
FILE NAME	
USER NAME	
DESIGNED	
DRAWN	
CHECKED	
DATE	



FILE NAME	USER NAME	DESIGNED	REVIS	F.A. RTE.	SECTION	COUNTY	TOTAL SHEETS	SHEET NO.
c:\p\work\p\idat\conlock\jd\0253076\0570663	conlockjd	DRAWN	REVIS	*	12X,3RS-3 & 2RS-4	Champaign	551	439
MODEL NAME	PLOT DATE	CHECKED	REVIS	*F.A.U. 7152 & F.A.S. 1512 CONTRACT NO. 70663				
	10/10/2013	DATE	REVIS	ILLINOIS FED. AID PROJECT				

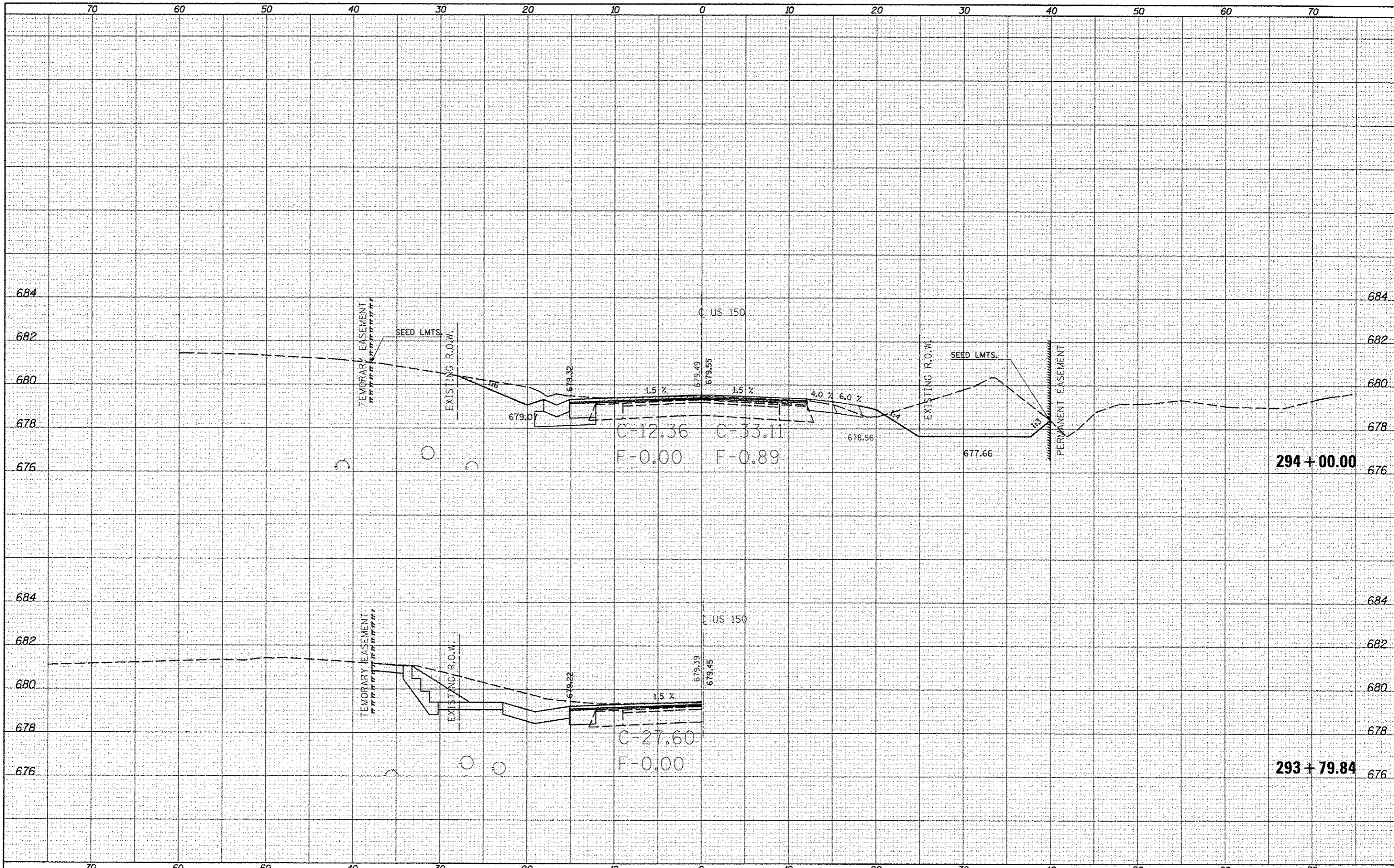
STATE OF ILLINOIS  
DEPARTMENT OF TRANSPORTATION

US-150 CROSS SECTIONS

SCALE: SHEET 127 OF 207 SHEETS STA. 293+00.00 TO STA. 293+26.24

ENL	BY	DATE
SURVEYED		
PLOTTED		
REVISIONS		
NO. BOOK		
DATE		
AREAS CHECKED		
NO.		

ORIGINAL	BY	DATE
SURVEYED		
PLOTTED		
REVISIONS		
NO. BOOK		
DATE		
AREAS CHECKED		
NO.		

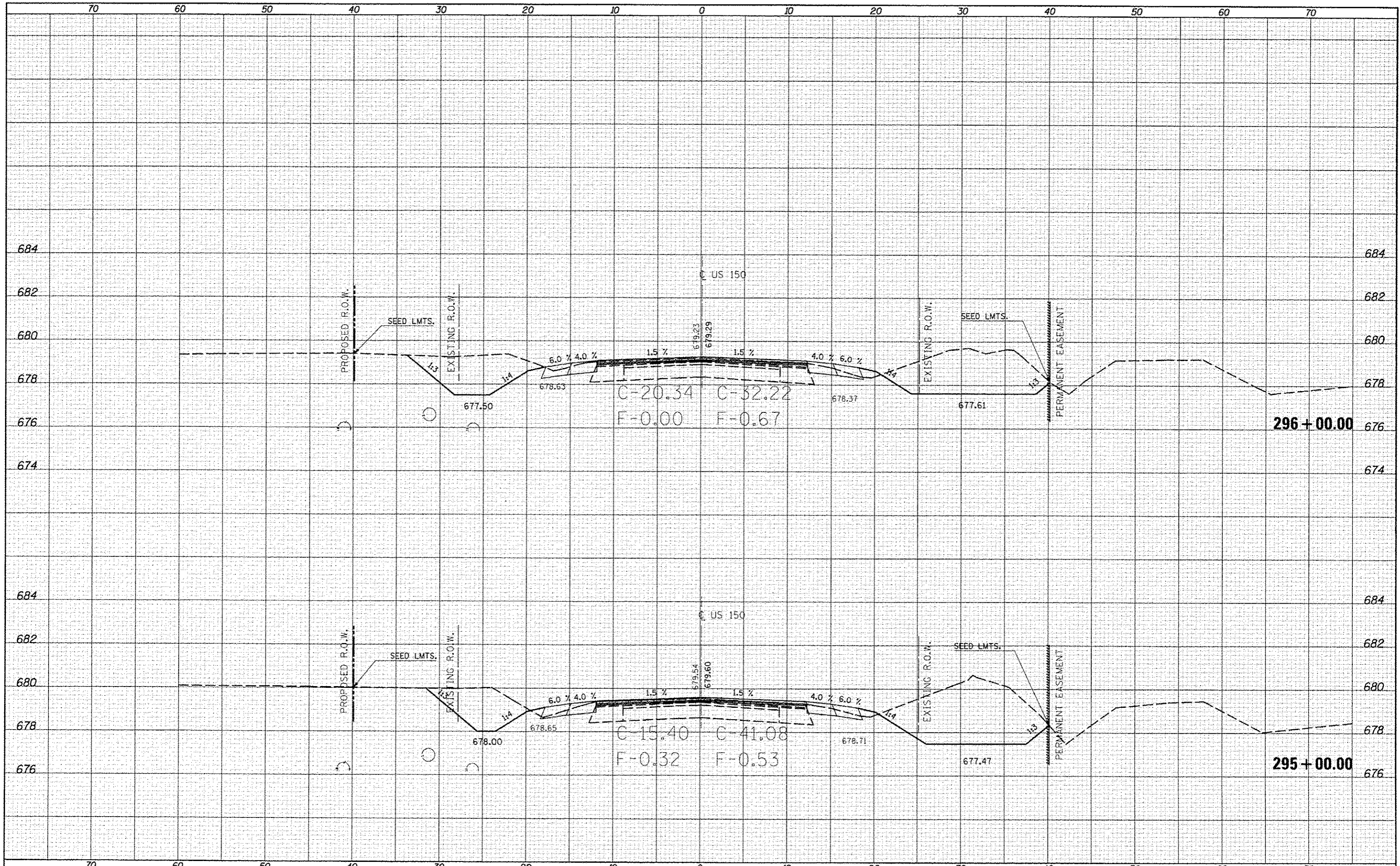


FILE NAME : c:\pwork\pwork\csoar\lock_jd\0253076\0570663	USER NAME : csorlock_jd	DESIGNED -	REVISED -	<b>STATE OF ILLINOIS</b> <b>DEPARTMENT OF TRANSPORTATION</b>	<b>US-150 CROSS SECTIONS</b> SCALE: SHEET 128 OF 207 SHEETS   STA. 293+79.84 TO STA. 294+00.00		F.A. RTE.	SECTION	COUNTY	TOTAL SHEETS	SHEET NO.
*MODELNAME*	PLT-US-150.xs.dgn	DRAWN -	REVISED -				•	12X,3/RS-3 & 2RS-4	Champaign	551	440
	PLOT SCALE : 10.0000' / 1"	CHECKED -	REVISED -				•	F.A.U. 7152 & F.A.S. 1512			CONTRACT NO. 70663
	PLOT DATE : 10/10/2013	DATE -	REVISED -								ILLINOIS FED. AID PROJECT



DATE	
BY	
FINISHED	
SURVEY	
PLOTTED	
TEMP. ARE	
NOTE BOOK	
AREAS CHECKED	
NO.	

DATE	
BY	
ORIGINAL	
SURVEY	
PLOTTED	
TEMP. ARE	
NOTE BOOK	
AREAS CHECKED	
NO.	



FILE NAME	\\pv-wrk\p\rd\ccor\lock_jd\0253076\0570663
USER NAME	ccorlock_jd
DESIGNED	-
DRAWN	-
CHECKED	-
DATE	-
MODEL NAME	
PLOT SCALE	1/8"=1'-0"
PLOT DATE	11/18/2013

DESIGNED	-	REVISED	-
DRAWN	-	REVISED	-
CHECKED	-	REVISED	-
DATE	-	REVISED	-

**STATE OF ILLINOIS  
DEPARTMENT OF TRANSPORTATION**

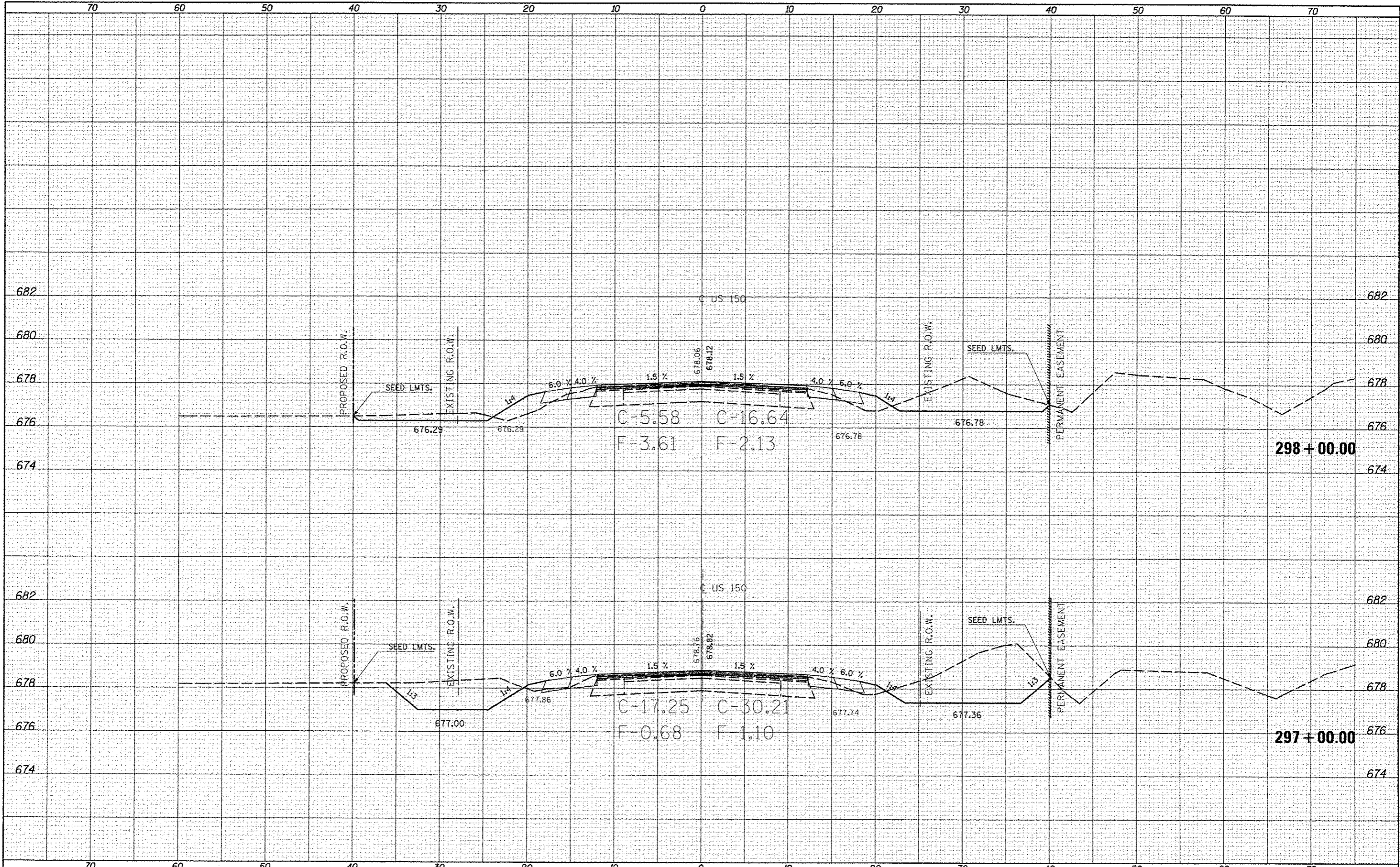
**US-150 CROSS SECTIONS**

SCALE: SHEET 129 OF 207 SHEETS STA. 295+00.00 TO STA. 296+00.00

F.A. RTE.	SECTION	COUNTY	TOTAL SHEETS	SHEET NO.
•	(2X,3)RS-3 & 2RS-4	Champaign	551	441
•	F.A.U. 7152 & F.A.S. 1512			CONTRACT NO. 70663
ILLINOIS FED. AID PROJECT				

DATE	
BY	
FINI	
SURVEYED	
PLOTTED	
NOTE BOOK	
AREAS CHECKED	

DATE	
BY	
ORIGINAL	
SURVEYED	
PLOTTED	
NOTE BOOK	
AREAS CHECKED	



FILE NAME = c:\p\work\p\dot\cear\look\jtd\0253076\0578663\ht-us-150\_x.dgn  
 PLOT SCALE = 10.0000' / 1" / in.  
 PLOT DATE = 10/18/2013

DESIGNED -	REVISED -
DRAWN -	REVISED -
CHECKED -	REVISED -
DATE -	REVISED -

**STATE OF ILLINOIS  
DEPARTMENT OF TRANSPORTATION**

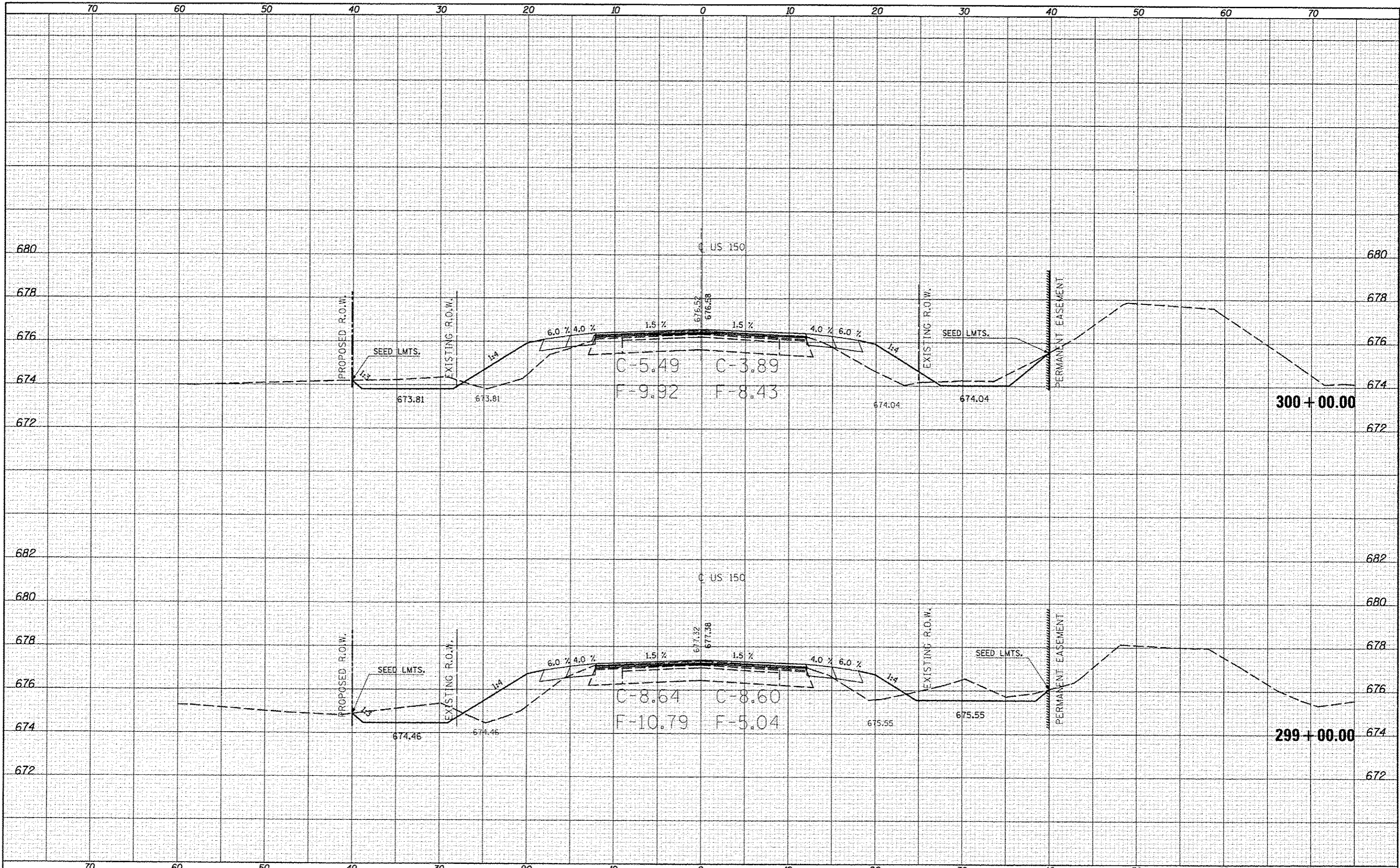
**US-150 CROSS SECTIONS**  
 SCALE: SHEET 130 OF 207 SHEETS STA. 297+00.00 TO STA. 298+00.00

F.A. RTE.	SECTION	COUNTY	TOTAL SHEETS	SHEET NO.
	(2X,3)RS-3 & 2RS-4	Champaign	551	442
	F.A.U. 7152 & F.A.S. 1512			CONTRACT NO. 70663
				ILLINOIS FED. AID PROJECT



DATE	BY

DATE	BY



FILE NAME :  
 or:\p\work\pe\dot\cwar\ack\j\d0253076\0570663

USER NAME : amr\ack.jd  
 hnt-us-150.es.dgn  
 PLOT SCALE = 1/8" = 100'  
 PLOT DATE = 10/18/2013

DESIGNED -  
 DRAWN -  
 CHECKED -  
 DATE -

REVISED -  
 REVISED -  
 REVISED -  
 REVISED -

STATE OF ILLINOIS  
 DEPARTMENT OF TRANSPORTATION

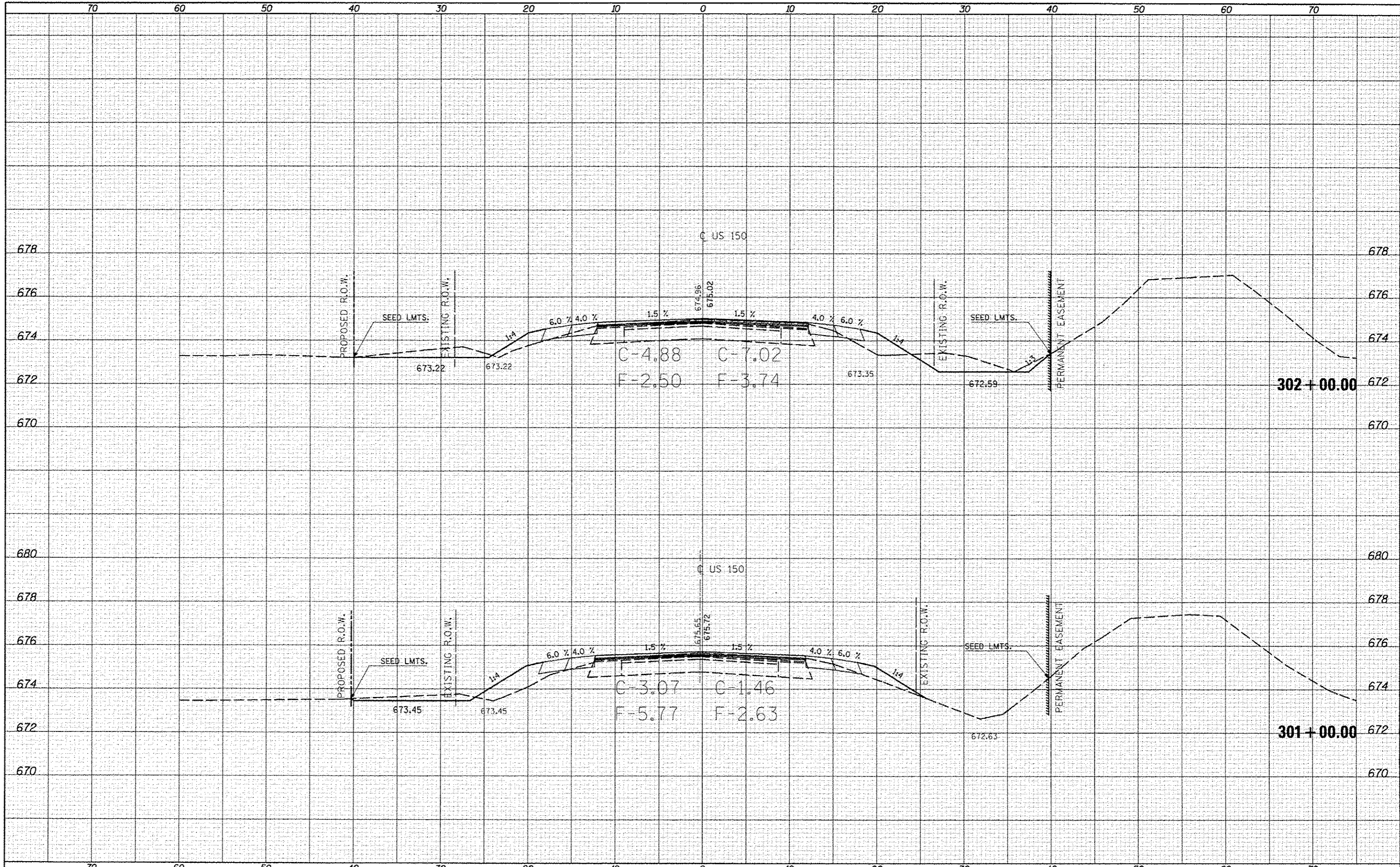
US-150 CROSS SECTIONS

SCALE: SHEET 131 OF 207 SHEETS STA. 299+00.00 TO STA. 300+00.00

F.A. RTE.	SECTION	COUNTY	TOTAL SHEETS	SHEET NO.
•	12X,31RS-3 & 2RS-4	Champaign	551	443
• F.A.U. 7152 & F.A.S. 1512			CONTRACT NO. 70663	
ILLINOIS FED. AID PROJECT				

DATE	
BY	
FINAL SURVEY	
SURVEY	
NOTE BOOK	
AREAS CHECKED	

DATE	
BY	
ORIGINAL SURVEY	
SURVEY	
NOTE BOOK	
AREAS CHECKED	



FILE NAME: c:\pwork\psidot\conlockjd\0253076\0570663  
 USER NAME: conlockjd  
 PLT SCALE: 1/8"=1'-0"  
 PLT DATE: 10/18/2013

DESIGNED -  
 DRAWN -  
 CHECKED -  
 DATE -

REVISED -  
 REVISED -  
 REVISED -  
 REVISED -

STATE OF ILLINOIS  
 DEPARTMENT OF TRANSPORTATION

US-150 CROSS SECTIONS

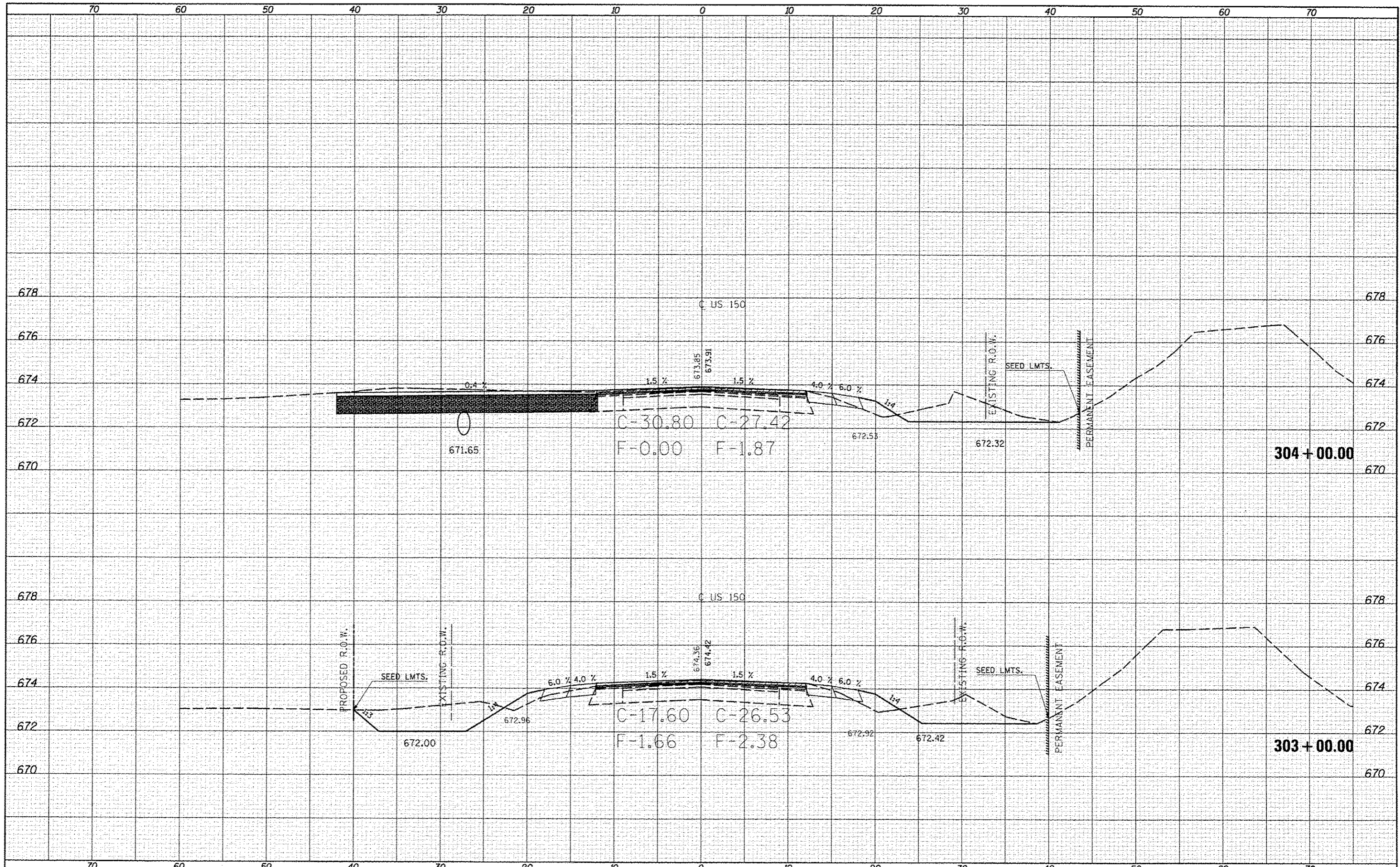
SCALE: SHEET 132 OF 207 SHEETS STA. 301+00.00 TO STA. 302+00.00

F.A.S. RTE.	SECTION	COUNTY	TOTAL SHEETS	SHEET NO.
	(2X,3)RS-3 & 2RS-4	Champaign	551	444
*F.A.U. 7152 & F.A.S. 1512			CONTRACT NO. 70663	
[ILLINOIS] FED. AID PROJECT				



DATE	
BY	
ORIGINAL SURVEY	
SUPERVISED	
PLOTTED	
NOTE BOOK	
AREAS CHECKED	
NO.	

DATE	
BY	
ORIGINAL SURVEY	
SUPERVISED	
PLOTTED	
NOTE BOOK	
AREAS CHECKED	
NO.	



FILE NAME : c:\p\work\p10dot\carrack\10253076\0570663

USER NAME : carrack\_jd  
 h1-US-150\_x.s.dgn  
 PLOT SCALE = 10.0000' / 1" =  
 PLOT DATE = 10/18/2013

DESIGNED -  
 DRAWN -  
 CHECKED -  
 DATE -

REVISED -  
 REVISED -  
 REVISED -  
 REVISED -

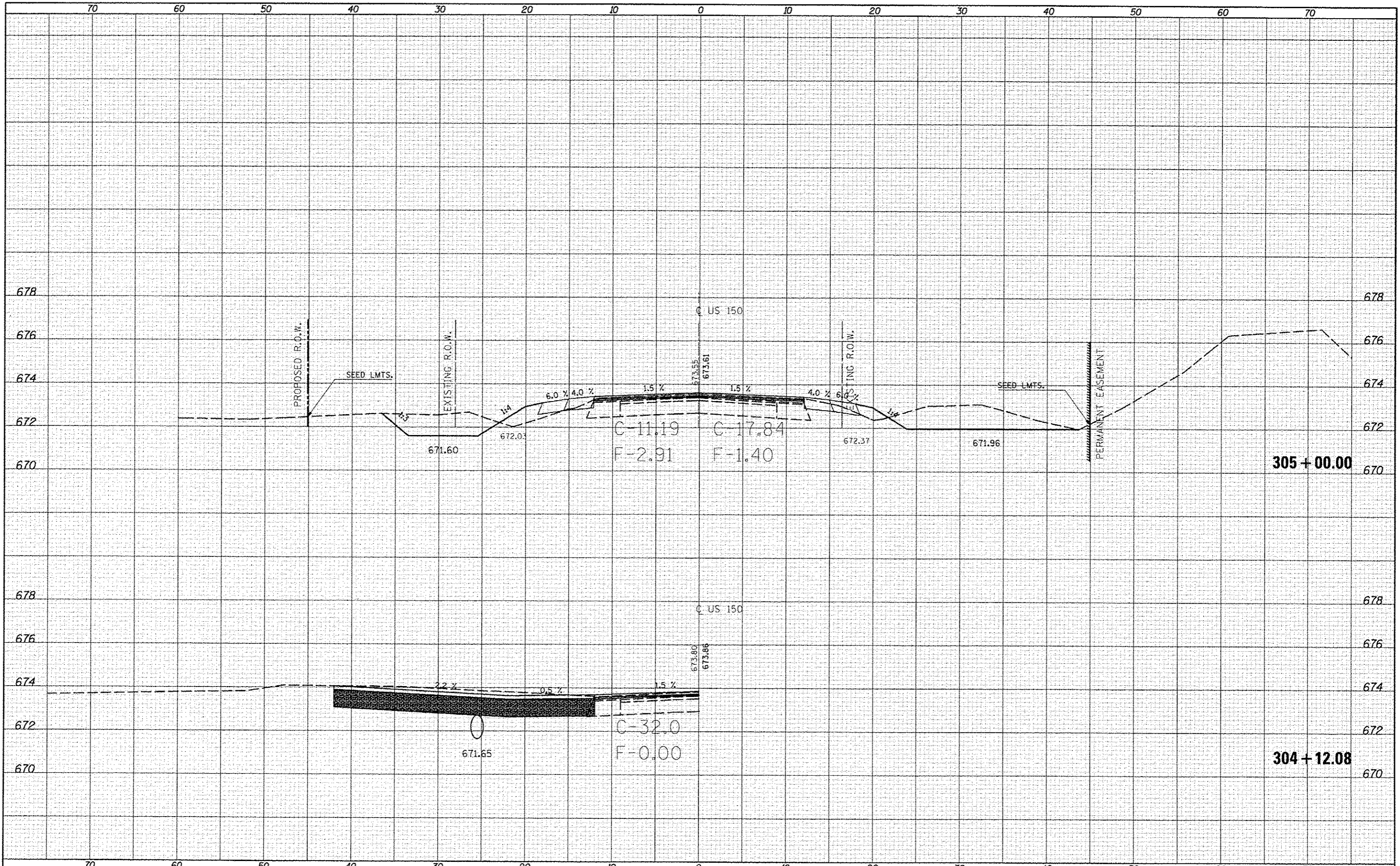
STATE OF ILLINOIS  
 DEPARTMENT OF TRANSPORTATION

US-150 CROSS SECTIONS  
 SCALE: SHEET 133 OF 207 SHEETS STA. 303+00.00 TO STA. 304+00.00

F.A. RTE.	SECTION	COUNTY	TOTAL SHEETS	SHEET NO.
*	(2X,3)RS-3 & 2RS-4	Champaign	551	445
*F.A.U. 7152 & F.A.S. 1512			CONTRACT NO. 70663	
[ILLINOIS] FED. AID PROJECT				

DATE	
BY	
REVISIONS	
NO.	
DATE	
BY	
REVISIONS	
NO.	
DATE	
BY	
REVISIONS	
NO.	
DATE	
BY	
REVISIONS	
NO.	

DATE	
BY	
REVISIONS	
NO.	
DATE	
BY	
REVISIONS	
NO.	
DATE	
BY	
REVISIONS	
NO.	



FILE NAME =  
 c:\pwork\pwork\cearlock\jd\253876\0570663\ht-us-150\_es.dgn  
 \*MODELNAME\*

USER NAME = cearlockjd  
 USER = ht-us-150\_es.dgn  
 PLOT SCALE = 10.0000 / in.  
 PLOT DATE = 10/18/2013

DESIGNED -	REVISED -
DRAWN -	REVISED -
CHECKED -	REVISED -
DATE -	REVISED -

**STATE OF ILLINOIS  
 DEPARTMENT OF TRANSPORTATION**

**US-150 CROSS SECTIONS**

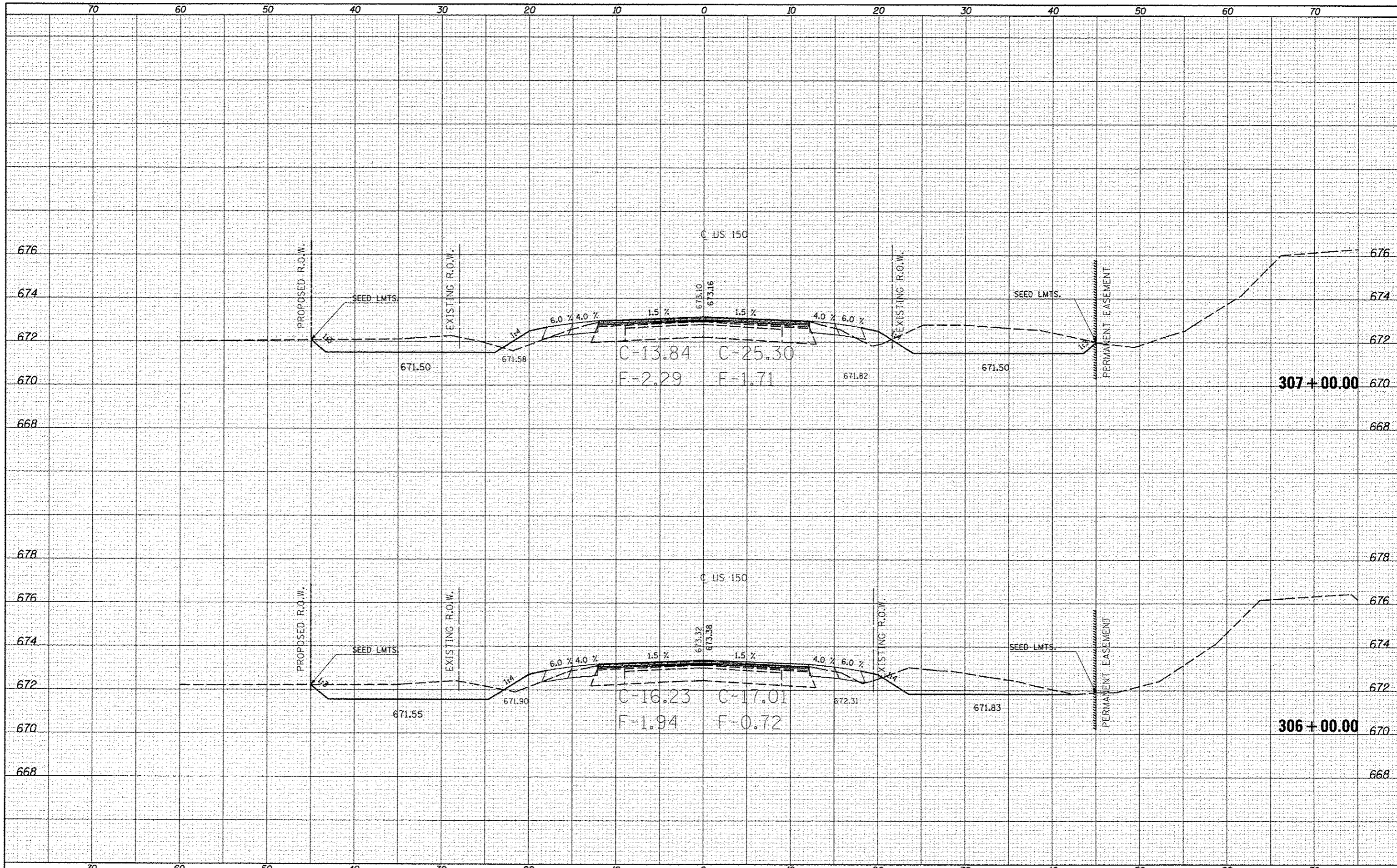
SCALE: SHEET 134 OF 207 SHEETS STA. 304+12.08 TO STA. 305+00.00

F.A.S. RTE.	SECTION	COUNTY	TOTAL SHEETS	SHEET NO.
*F.A.U. 7152 & F.A.S. 1512	(2X,3RS-3 & 2RS-4	Champaign	551	446
			CONTRACT NO.	70663
ILLINOIS FED. AID PROJECT				



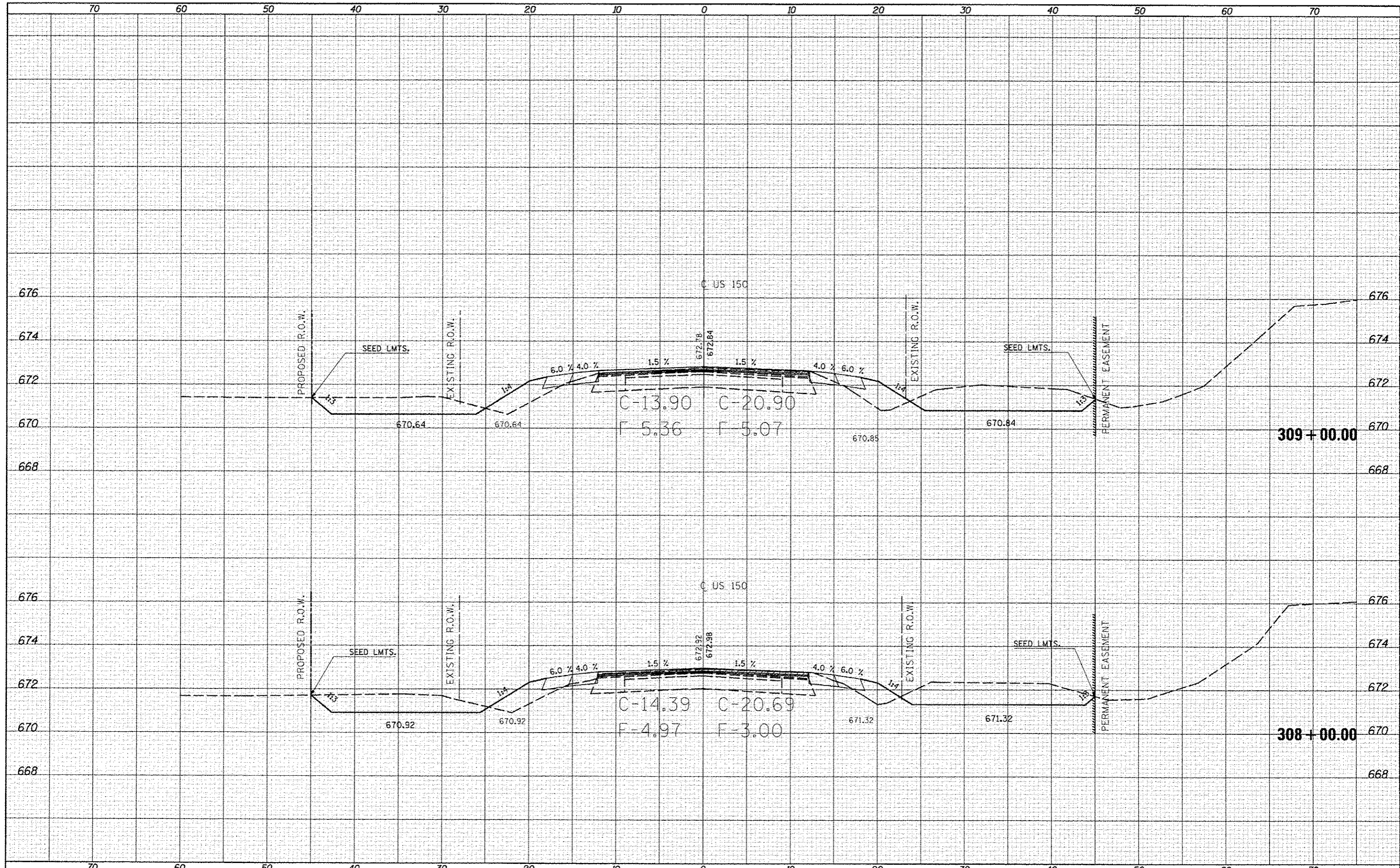
ORIGINAL SURVEY  
 SURVEYED BY  
 DATE  
 PLotted  
 TEMPLATE NO.  
 NOTE BOOK NO.  
 AREAS CHECKED

ORIGINAL SURVEY  
 SURVEYED BY  
 DATE  
 PLotted  
 TEMPLATE NO.  
 NOTE BOOK NO.  
 AREAS CHECKED



DATE	
BY	
FINAL SURVEY	
PLOTTED	
NOTE BOOK	
AREAS CHECKED	

DATE	
BY	
ORIGINAL SURVEY	
PLOTTED	
NOTE BOOK	
AREAS CHECKED	



FILE NAME	cear-lock.jdt
USER NAME	cear-lock.jdt
DESIGNED	-
DRAWN	-
CHECKED	-
DATE	-
PLT SCALE	1/8" = 1'-0"
PLT DATE	10/18/2013

DESIGNED	-	REVISED	-
DRAWN	-	REVISED	-
CHECKED	-	REVISED	-
DATE	-	REVISED	-

**STATE OF ILLINOIS  
DEPARTMENT OF TRANSPORTATION**

**US-150 CROSS SECTIONS**

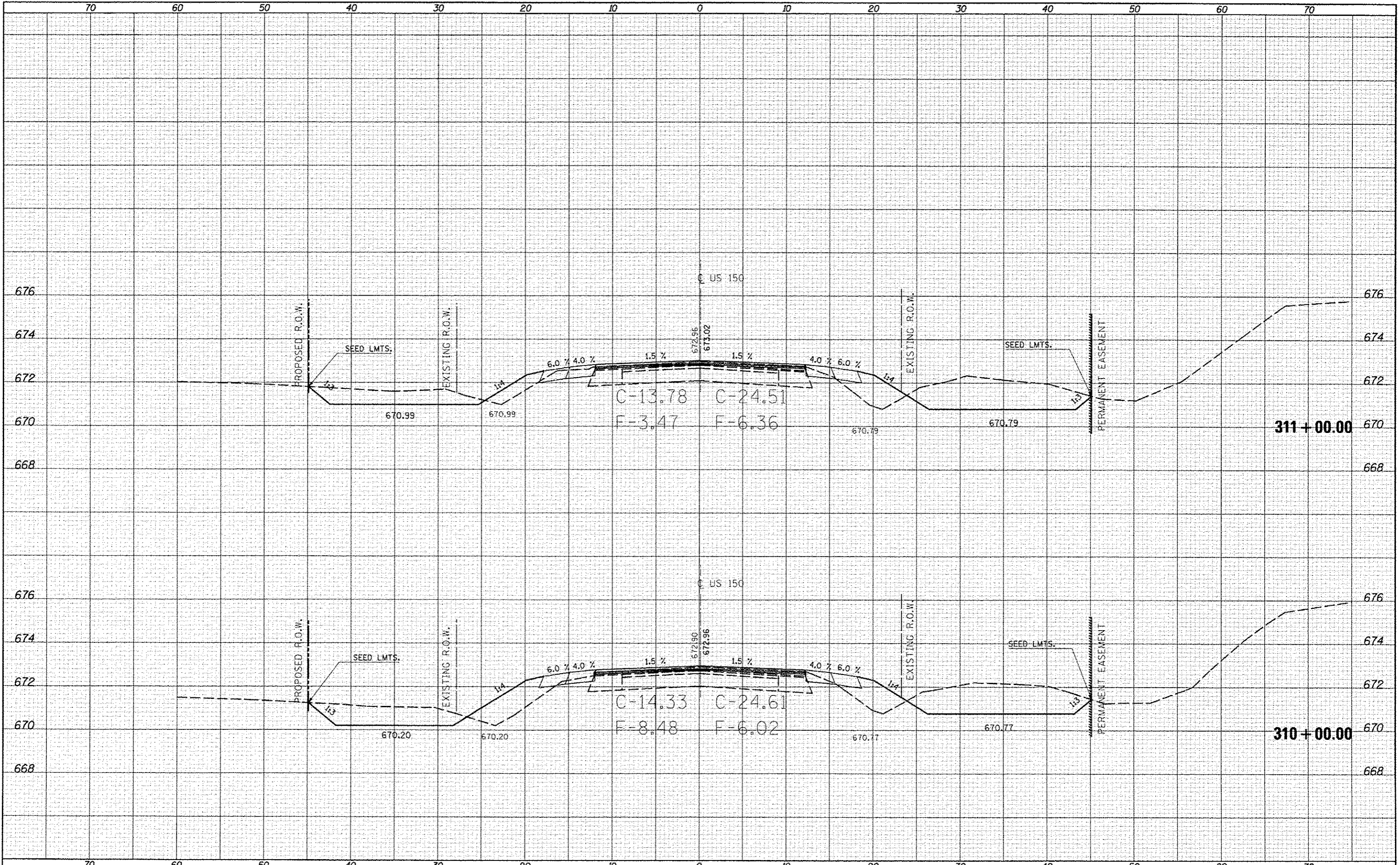
SCALE: SHEET 136 OF 207 SHEETS STA. 308+00.00 TO STA. 309+00.00

F.A. RTE.	SECTION	COUNTY	TOTAL SHEETS	SHEET NO.
•	(2X,3)RS-3 & 2RS-4	Champaign	551	448
•	F.A.U. 7152 & F.A.S. 1512			CONTRACT NO. 70663
				ILLINOIS FED. AID PROJECT



BT	DATE
SURVEYED	
PLOTTED	
TEMPLATE	
AREAS	
CREATED	
NO.	

BT	DATE
SURVEYED	
PLOTTED	
TEMPLATE	
AREAS	
CREATED	
NO.	



FILE NAME: c:\p\work\p\dot\carr\lock\j\0253076\0578663\ht-us-150.mxd  
 MODEL NAME:

USER NAME: carrlockjd  
 USER: US-150.mxd  
 PLOT SCALE: 1/8" = 1'-0"  
 PLOT DATE: 10/18/2013

DESIGNED -  
 DRAWN -  
 CHECKED -  
 DATE -

REVISED -  
 REVISED -  
 REVISED -  
 REVISED -

STATE OF ILLINOIS  
 DEPARTMENT OF TRANSPORTATION

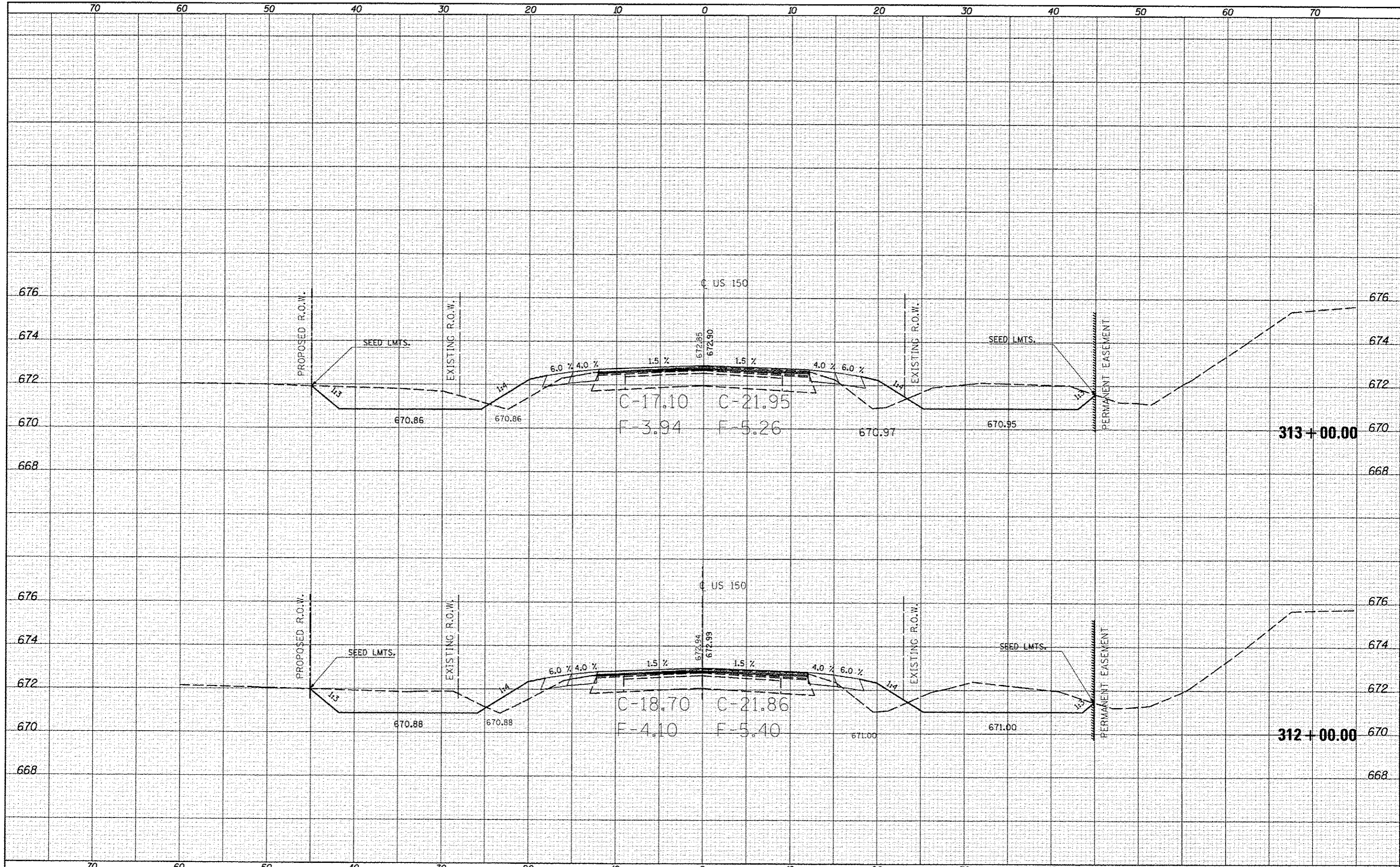
US-150 CROSS SECTIONS

SCALE: SHEET 137 OF 207 SHEETS STA. 310+00.00 TO STA. 311+00.00

F.A. RTE.	SECTION	COUNTY	TOTAL SHEETS	SHEET NO.
•	(2X,3)RS-3 & 2RS-4	Champaign	551	449
•	F.A.U. 7152 & F.A.S. 1512			CONTRACT NO. 70663
ILLINOIS FED. AID PROJECT				

DATE	
BY	
DESIGNED	
DRAWN	
CHECKED	
DATE	
FILE NAME	
USER NAME	
DESIGNED	
DRAWN	
CHECKED	
DATE	

DATE	
BY	
DESIGNED	
DRAWN	
CHECKED	
DATE	
FILE NAME	
USER NAME	
DESIGNED	
DRAWN	
CHECKED	
DATE	



FILE NAME: c:\pwworkspace\projdata\conlock\j\253076\0570663  
 MODEL NAME: n\us-150\_x.dgn

USER NAME: conlock\_jd  
 USER: n\us-150\_x.dgn  
 PLOT SCALE: 1/8" = 1'-0"  
 PLOT DATE: 10/18/2013

DESIGNED -  
 DRAWN -  
 CHECKED -  
 DATE -

REVISED -  
 REVISED -  
 REVISED -  
 REVISED -

STATE OF ILLINOIS  
 DEPARTMENT OF TRANSPORTATION

SCALE: SHEET 138 OF 207 SHEETS STA. 312+00.00 TO STA. 313+00.00

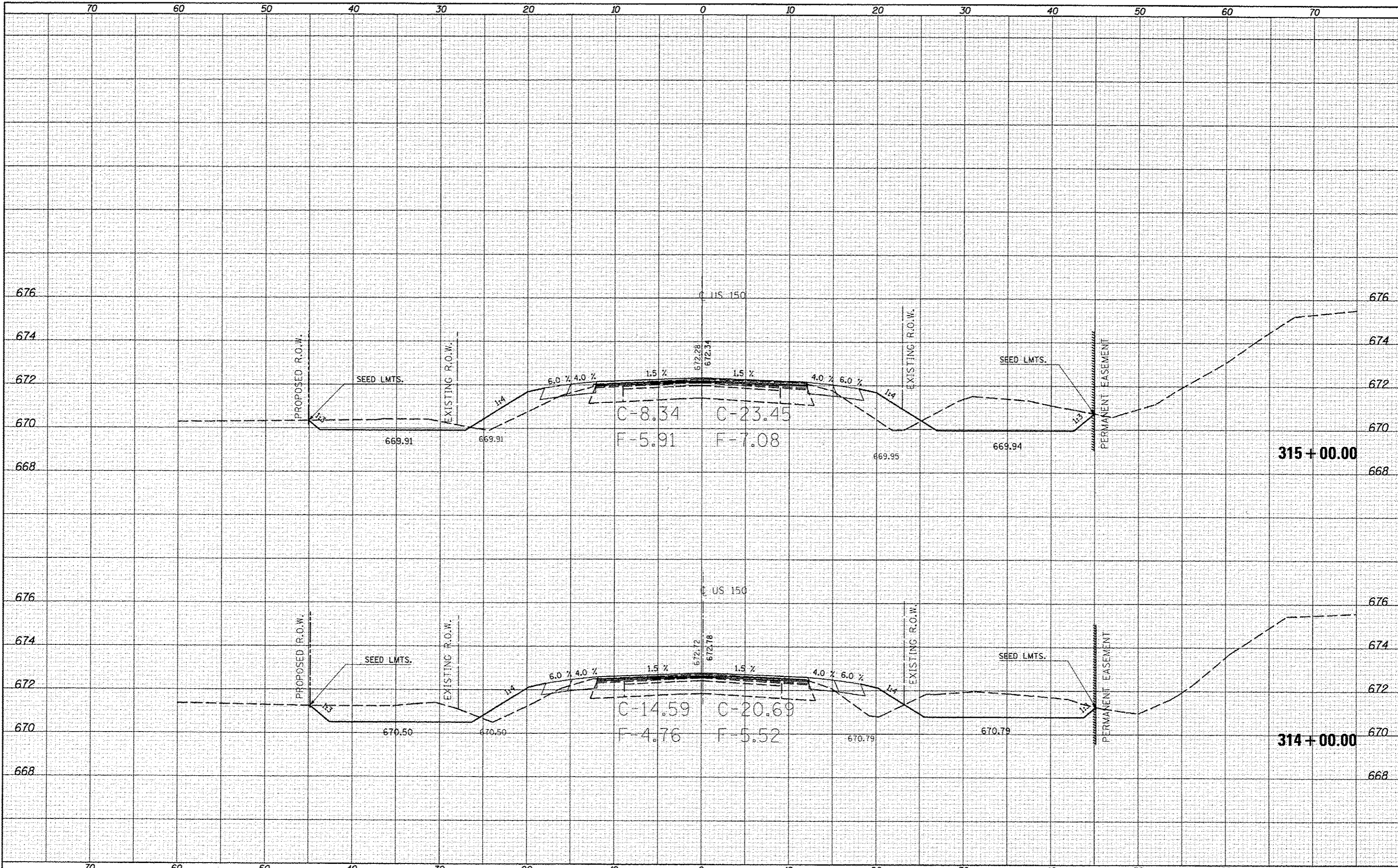
US-150 CROSS SECTIONS

F.A.U. RTE.	SECTION	COUNTY	TOTAL SHEETS	SHEET NO.
•	(2X,3RS-3 & 2RS-4)	Champaign	551	450
• F.A.U. 7152 & F.A.S. 1512			CONTRACT NO. 70663	
ILLINOIS FED. AID PROJECT				



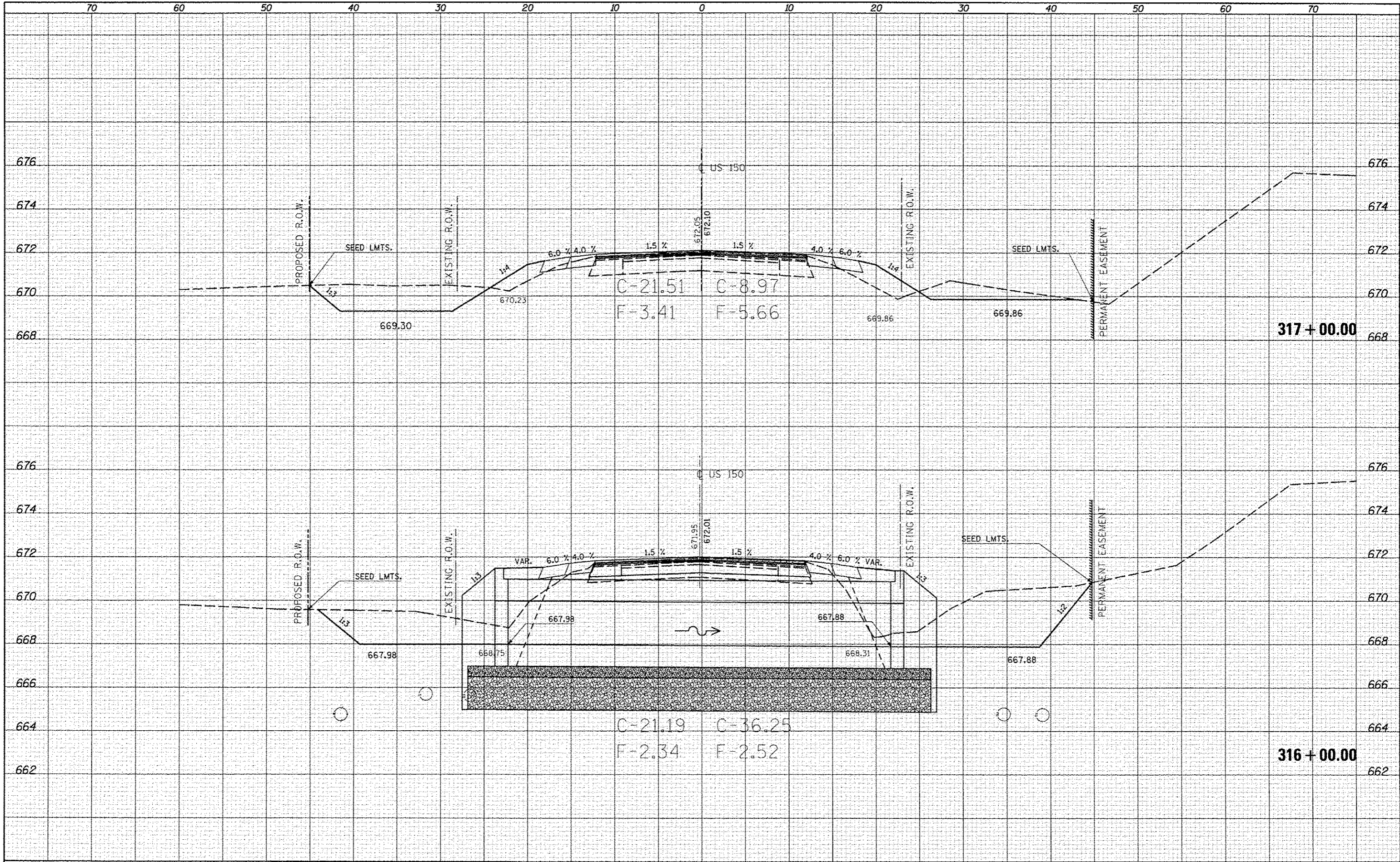
DATE	
BY	
CHECKED	
PLOTTED	
TEMPLATE	
AREAS	
AREAS CHECKED	
NO.	

DATE	
BY	
CHECKED	
PLOTTED	
TEMPLATE	
AREAS	
AREAS CHECKED	
NO.	



DATE	
BY	
REVISIONS	
NO.	
DATE	
BY	
REVISIONS	
NO.	
DATE	
BY	
REVISIONS	
NO.	
DATE	
BY	
REVISIONS	
NO.	

DATE	
BY	
REVISIONS	
NO.	
DATE	
BY	
REVISIONS	
NO.	
DATE	
BY	
REVISIONS	
NO.	
DATE	
BY	
REVISIONS	
NO.	



FILE NAME :  
 c:\p\work\p\widot\ccorlock\id8253076\09706663

USER NAME : ccorlock\_jd  
 USER : ccorlock\_jd  
 PLOT SCALE : 10.0000 / 1 in.  
 PLOT DATE : 10/10/2013

DESIGNED -  
 DRAWN -  
 CHECKED -  
 DATE -

REVISED -  
 REVISED -  
 REVISED -  
 REVISED -

STATE OF ILLINOIS  
 DEPARTMENT OF TRANSPORTATION

US-150 CROSS SECTIONS

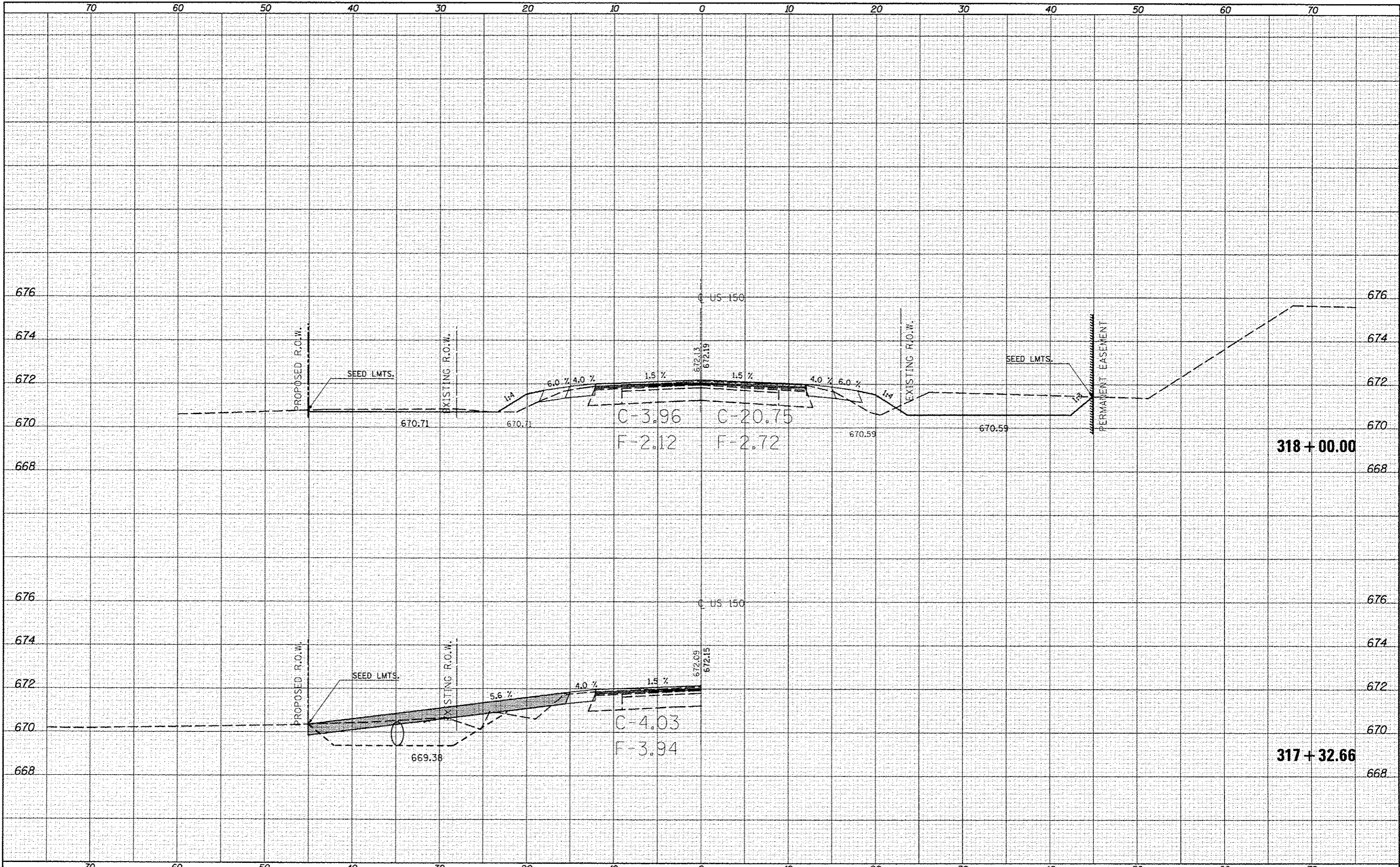
SCALE: SHEET 140 OF 207 SHEETS STA. 316+00.00 TO STA. 317+00.00

F.A.S. RTE.	SECTION	COUNTY	TOTAL SHEETS	SHEET NO.
•	(2X,3)RS-3 & 2RS-4	Champaign	551	452
*F.A.U. 7152 & F.A.S. 1512			CONTRACT NO. 70663	
ILLINOIS FED. AID PROJECT				



BY	DATE

BY	DATE



FILE NAME = c:\pwwork\pwwork\roadlock\jd0253076\0570663  
 USER NAME = ceorlockjd  
 PLOT SCALE = 1/8" = 100' / in.  
 PLOT DATE = 10/18/2013

DESIGNED -	REVISIONS
DRAWN -	REVISIONS
CHECKED -	REVISIONS
DATE -	REVISIONS

REVISIONS	
REVISIONS	
REVISIONS	
REVISIONS	

STATE OF ILLINOIS  
 DEPARTMENT OF TRANSPORTATION

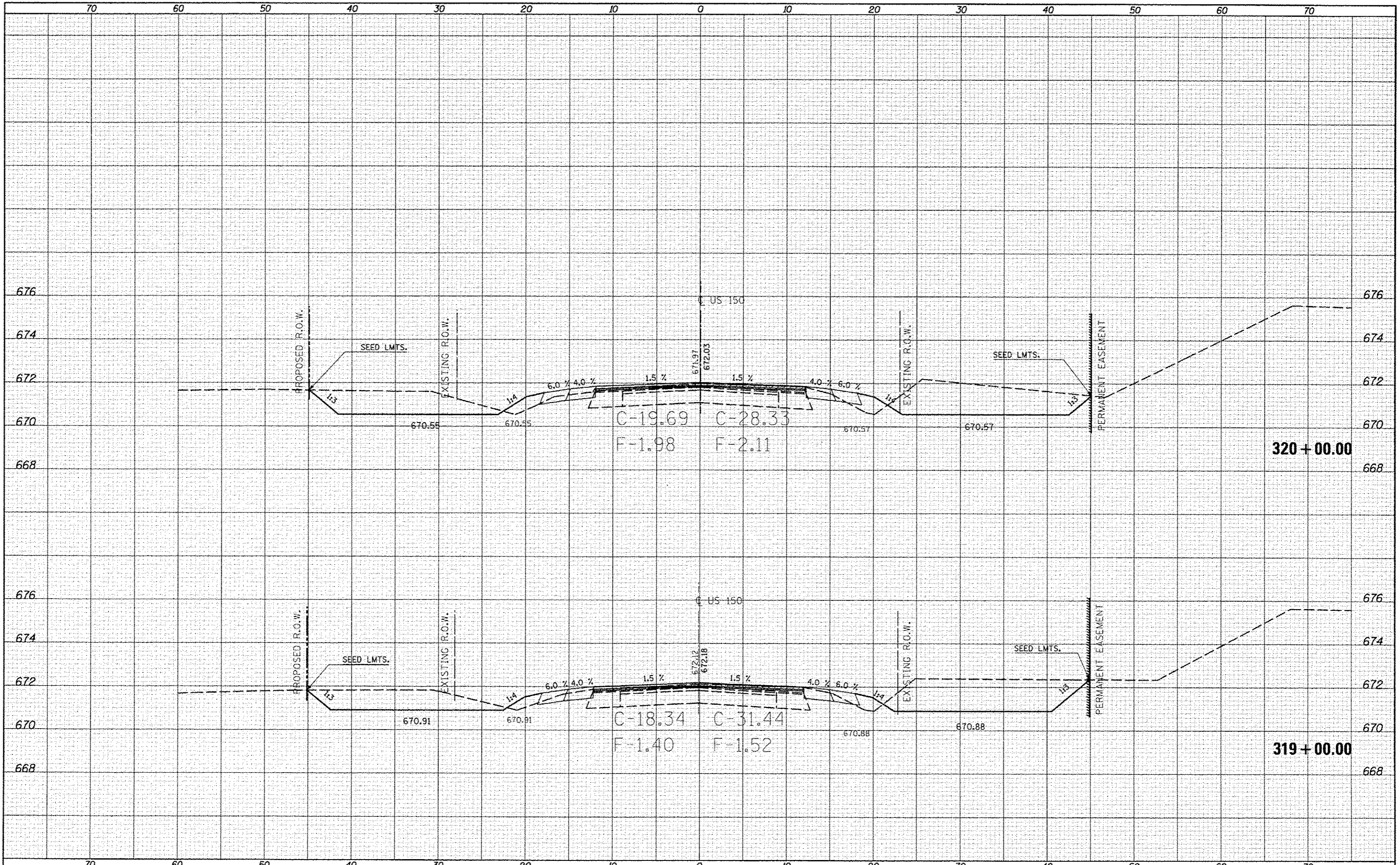
US-150 CROSS SECTIONS

SCALE: SHEET 141 OF 207 SHEETS STA. 317+32.66 TO STA. 318+00.00

F.A.U. RTE.	SECTION	COUNTY	TOTAL SHEETS	SHEET NO.
• F.A.U. 7152 & F.A.S. 1512	(2X,3RS-3 & 2RS-4	Champaign	551	453
				CONTRACT NO. 70663
				ILLINOIS FED. AID PROJECT

DATE	
BY	
REVISIONS	
NO.	
DATE	
BY	
REVISIONS	
NO.	
DATE	
BY	
REVISIONS	
NO.	
DATE	
BY	
REVISIONS	
NO.	

DATE	
BY	
REVISIONS	
NO.	
DATE	
BY	
REVISIONS	
NO.	
DATE	
BY	
REVISIONS	
NO.	



FILE NAME: c:\pwworkspace\lock\lock\253876\0578663\pht-US-150.vs.dgn  
 MODELNAME: PLT DATE: 10/10/2013

DESIGNED	-	REVISED	-
DRAWN	-	REVISED	-
CHECKED	-	REVISED	-
DATE	-	REVISED	-

**STATE OF ILLINOIS  
DEPARTMENT OF TRANSPORTATION**

**US-150 CROSS SECTIONS**

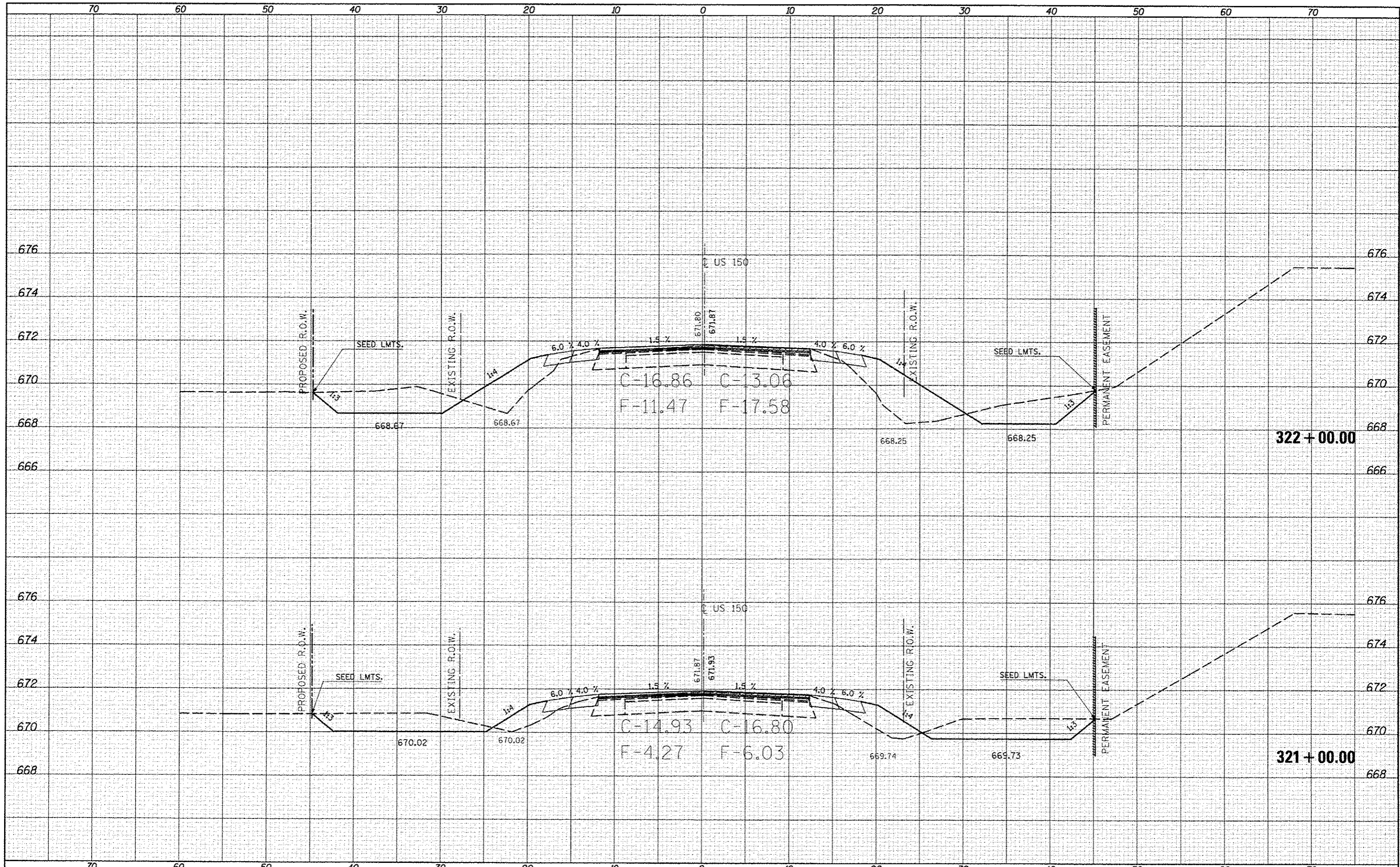
SCALE: SHEET 142 OF 207 SHEETS STA. 319+00.00 TO STA. 320+00.00

F.A.S. RTE.	SECTION	COUNTY	TOTAL SHEETS	SHEET NO.
*	(2X,3IRS-3 & 2RS-4)	Champaign	551	454
*F.A.U. 7152 & F.A.S. 1512			CONTRACT NO. 70663	
ILLINOIS FED. AID PROJECT				



DATE	
BY	
FINAL SURVEY	
SURVEY	
PROFID	
TEMPLATE	
NOTE BOOK	
AREAS CHECKED	
NO.	

DATE	
BY	
ORIGINAL SURVEY	
SURVEY	
PROFID	
TEMPLATE	
NOTE BOOK	
AREAS CHECKED	
NO.	



FILE NAME: c:\pwwork\pwwork\con-lock\02253876\0578663\ht-us-150\_xs.dgn  
 MODEL NAME:

USER NAME: con-lock\_jr  
 DESIGNED: -  
 DRAWN: -  
 CHECKED: -  
 DATE: -

REVISED: -  
 REVISED: -  
 REVISED: -  
 REVISED: -

STATE OF ILLINOIS  
 DEPARTMENT OF TRANSPORTATION

US-150 CROSS SECTIONS  
 SCALE: SHEET 143 OF 207 SHEETS STA. 321+00.00 TO STA. 322+00.00

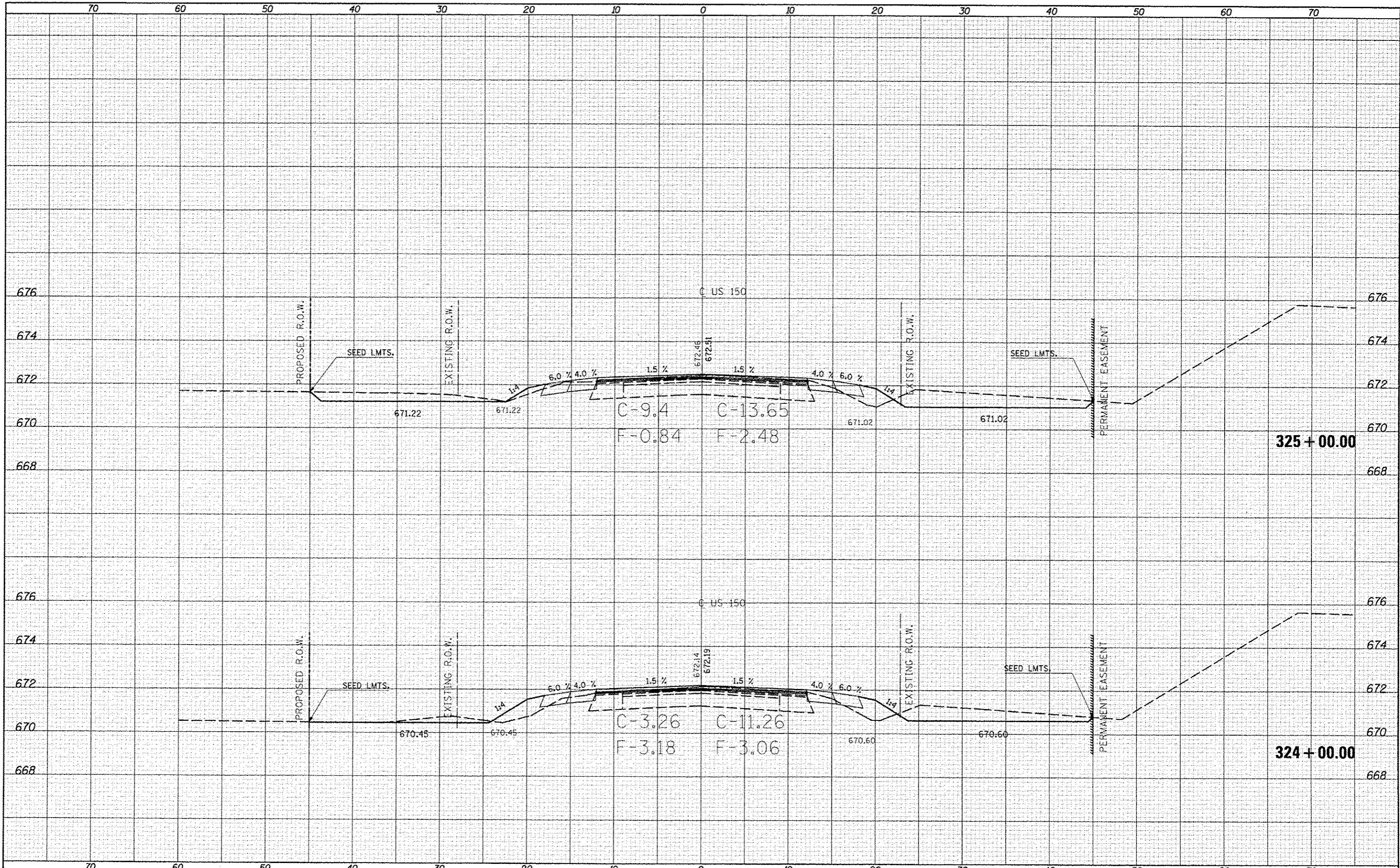
F.A.S. RTE.	SECTION	COUNTY	TOTAL SHEETS	SHEET NO.
•	12X, 3RS-3 & 2RS-4	Champaign	551	455
*F.A.U. 7152 & F.A.S. 1512			CONTRACT NO. 70663	
[ILLINOIS] FED. AID PROJECT				





DATE	
BY	
FINISHED	
REVISIONS	
NO.	

DATE	
BY	
FINISHED	
REVISIONS	
NO.	



FILE NAME	ci:\p\work\p\idat\cear\look\jd\0253076\0570663
USER NAME	cear\look_jd
DESIGNED	
DRAWN	
CHECKED	
DATE	

REVISED	
REVISED	
REVISED	
REVISED	

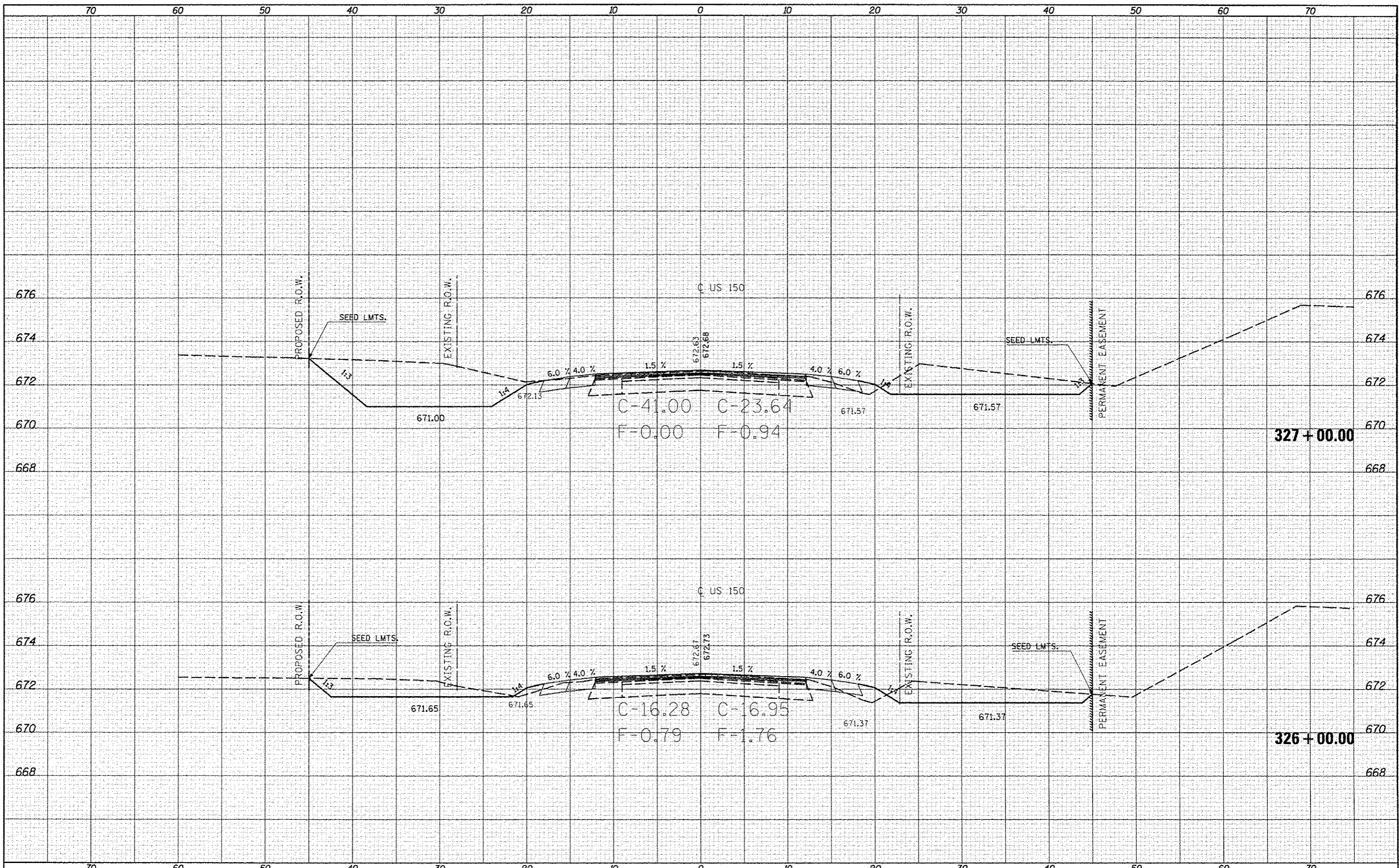
STATE OF ILLINOIS  
DEPARTMENT OF TRANSPORTATION

US-150 CROSS SECTIONS  
SCALE: SHEET 145 OF 207 SHEETS STA. 324+00.00 TO STA. 325+00.00

F.A.U. RTE.	SECTION	COUNTY	TOTAL SHEETS	SHEET NO.
	(2X,3RS-3 & 2RS-4	Champaign	551	457
	F.A.U. 7152 & F.A.S. 1512			CONTRACT NO. 70663
				ILLINOIS FED. AID PROJECT

DATE	
BY	
FINISHED	
SURVEY	
PLOTTED	
NOTE BOOK	
NO.	
AREAS CHECKED	

DATE	
BY	
ORIGINAL	
SURVEY	
PLOTTED	
NOTE BOOK	
NO.	
AREAS CHECKED	



FILE NAME = c:\pwwork\pwwork\cearlock\jtd253076\DS70663

USER NAME = cealock\_jd  
 USER = ht-US-150\_xo.dgn  
 PLOT SCALE = 1/8"=1'-0"  
 PLOT DATE = 10/10/2013

DESIGNED -  
 DRAWN -  
 CHECKED -  
 DATE -

REVISED -  
 REVISED -  
 REVISED -  
 REVISED -

STATE OF ILLINOIS  
 DEPARTMENT OF TRANSPORTATION

US-150 CROSS SECTIONS

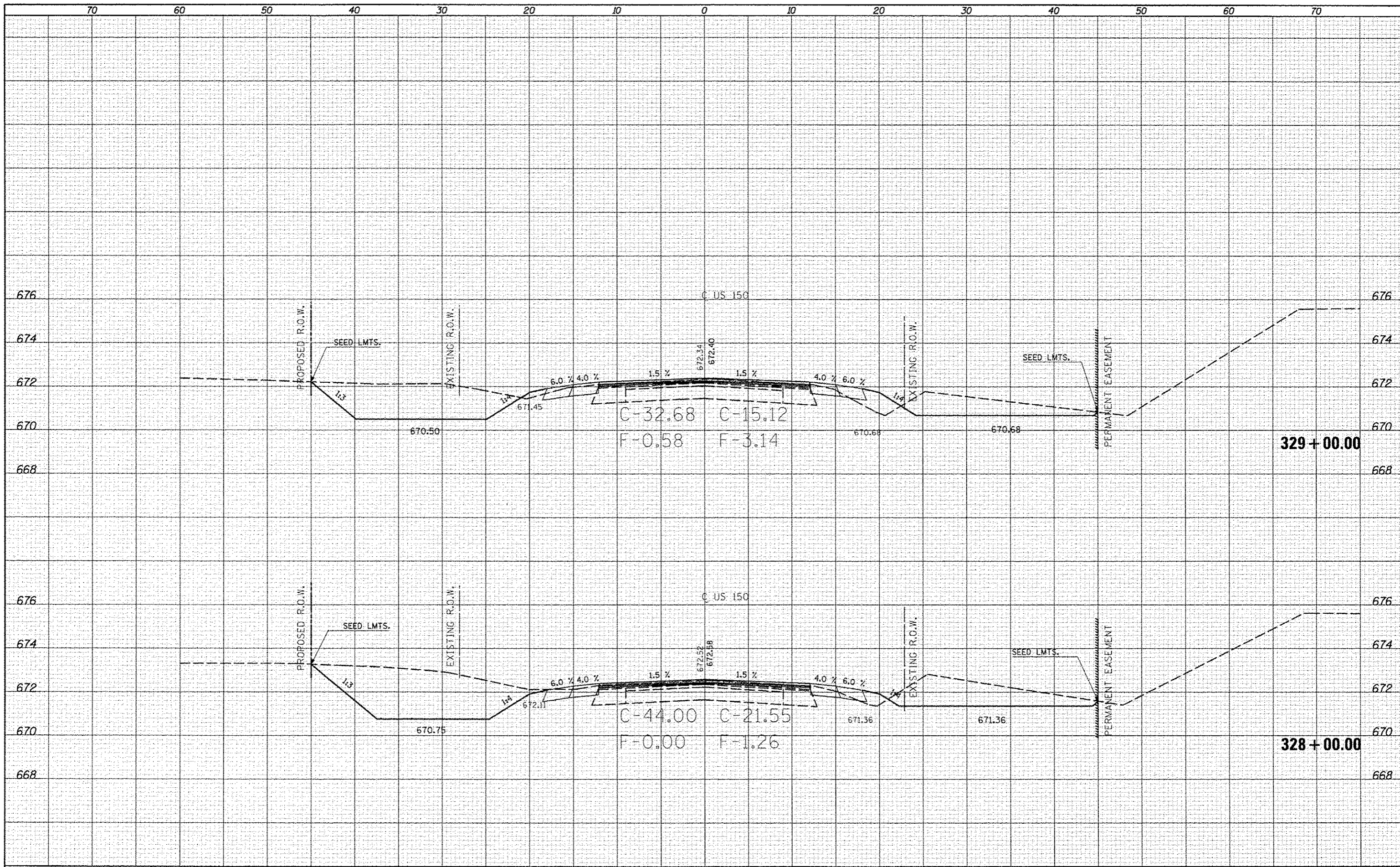
SCALE: SHEET 146 OF 207 SHEETS STA. 326+00.00 TO STA. 327+00.00

F.A. RTE.	SECTION	COUNTY	TOTAL SHEETS	SHEET NO.
•	(2X,3)RS-3 & 2RS-4	Champaign	551	458
•	F.A.U. 7152 & F.A.S. 1512			CONTRACT NO. 70663
				ILLINOIS FED. AID PROJECT



DATE	
BY	
FINAL SURVEY	
NOTE BOOK	
AREAS CHECKED	

DATE	
BY	
ORIGINAL SURVEY	
NOTE BOOK	
AREAS CHECKED	



FILE NAME :  
 c:\pwork\pwork\ceer\lock\_jd\0293076\0578663

USER NAME : ceerlock\_jd  
 PLOT SCALE : 10.0000' / 1" = 100'  
 PLOT DATE : 10/18/2013

DESIGNED -  
 DRAWN -  
 CHECKED -  
 DATE -

REVISED -  
 REVISED -  
 REVISED -  
 REVISED -

STATE OF ILLINOIS  
 DEPARTMENT OF TRANSPORTATION

US-150 CROSS SECTIONS  
 SCALE: SHEET 147 OF 207 SHEETS STA. 328+00.00 TO STA. 329+00.00

F.A.U. RTE.	SECTION	COUNTY	TOTAL SHEETS	SHEET NO.
•	(2X,3)RS-3 & 2RS-4	Champaign	551	459
•F.A.U. 7152 & F.A.S. 1512			CONTRACT NO. 70663	
ILLINOIS FED. AID PROJECT				

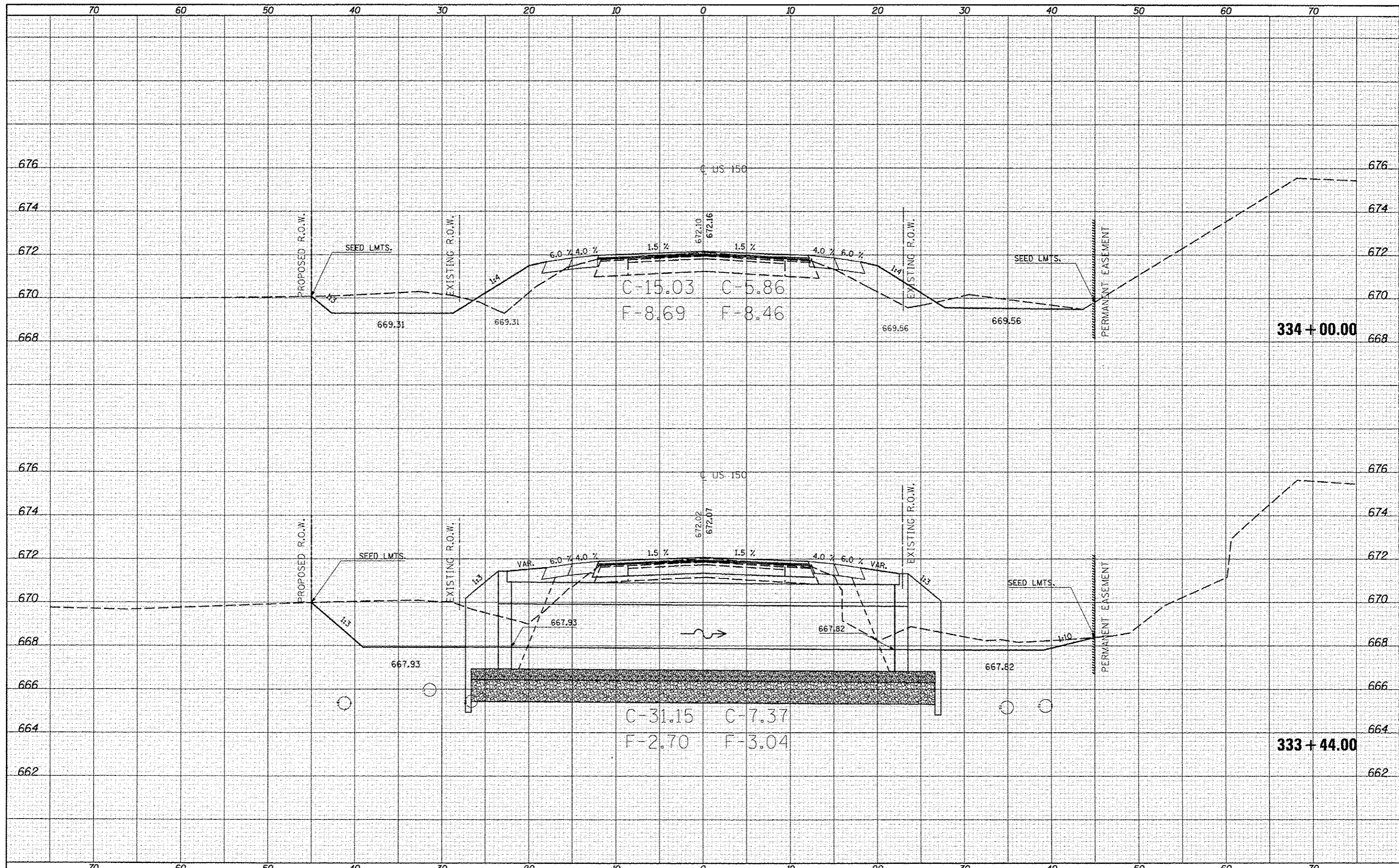






DATE	
BY	
FINAL SURVEY	
PLOTTED	
TEMPLATE	
NOTE BOOK	
AREAS CHECKED	
NO.	

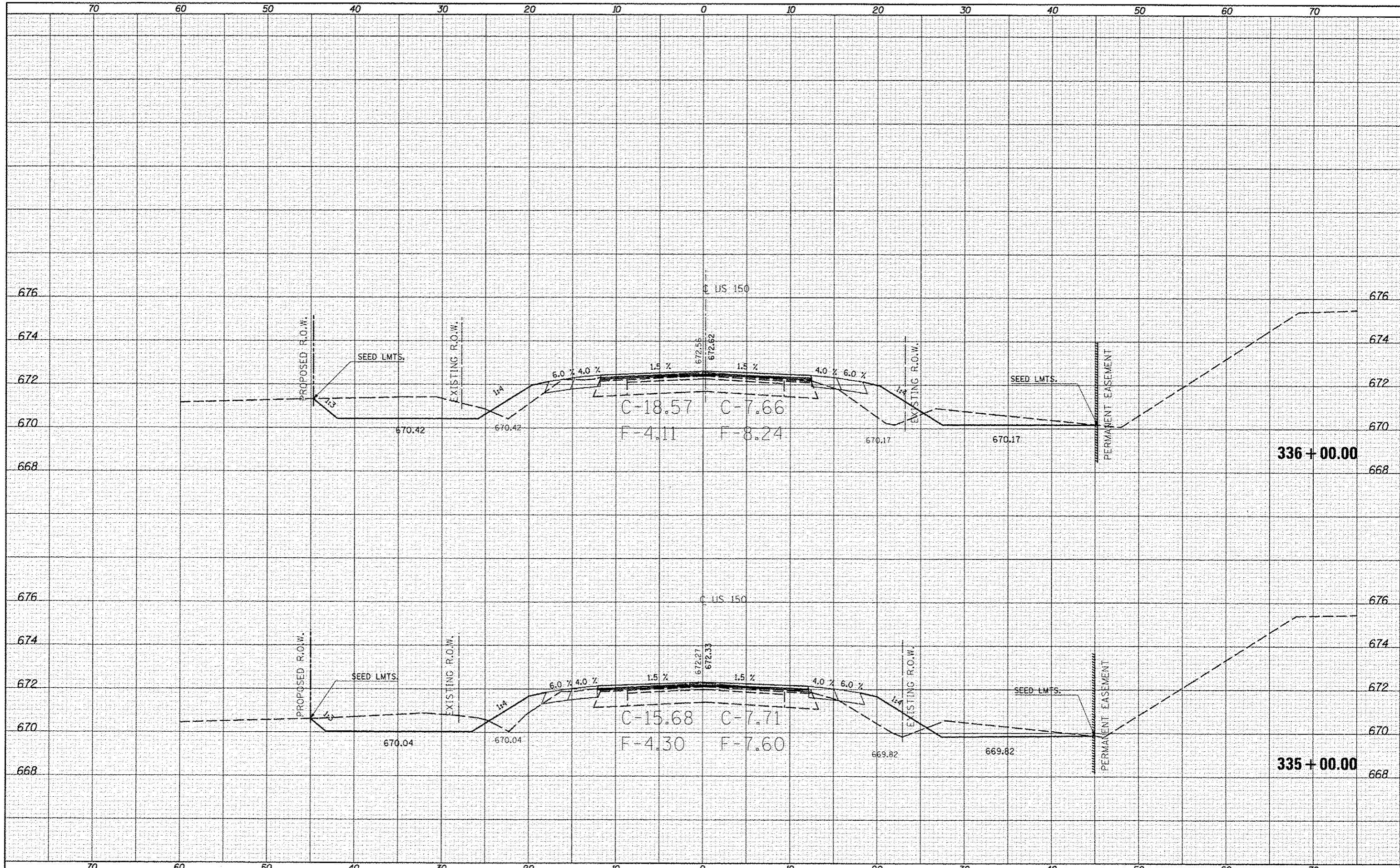
DATE	
BY	
ORIGINAL SURVEY	
PLOTTED	
TEMPLATE	
NOTE BOOK	
AREAS CHECKED	
NO.	





DATE	
BY	
REVISIONS	
1 SURVEYED	
2 PLOTTED	
3 TEMPLATE	
4 NOTE BOOK	
5 AS	
6 CHECKED	

DATE	
BY	
REVISIONS	
1 SURVEYED	
2 PLOTTED	
3 TEMPLATE	
4 NOTE BOOK	
5 AS	
6 CHECKED	



FILE NAME = c:\pwwork\p\dot\cear\ack\_jd\0253076\0570663

USER NAME = cear\ack\_jd  
 PLOT SCALE = 1/8" = 100'  
 PLOT DATE = 10/10/2013

DESIGNED -	REVISED -
DRAWN -	REVISED -
CHECKED -	REVISED -
DATE -	REVISED -

STATE OF ILLINOIS  
DEPARTMENT OF TRANSPORTATION

US-150 CROSS SECTIONS  
 SCALE: SHEET 151 OF 207 SHEETS STA. 335+00.00 TO STA. 336+00.00

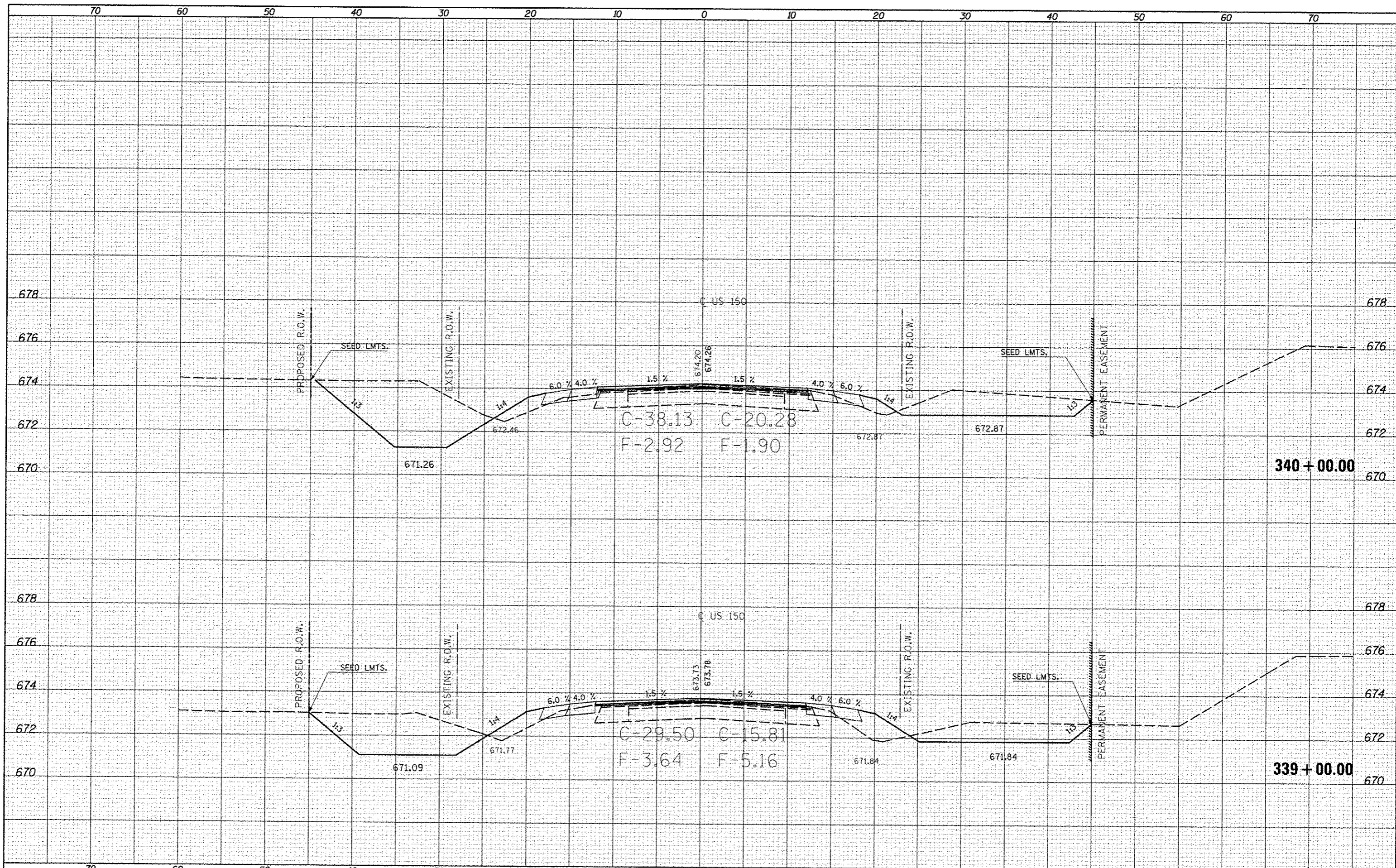
F.A. RTE.	SECTION	COUNTY	TOTAL SHEETS	SHEET NO.
•	(2X,3)RS-3 & 2RS-4	Champaign	551	463
• F.A.U. 7152 & F.A.S. 1512			CONTRACT NO. 70663	
ILLINOIS FED. AID PROJECT				





DATE	
BY	
NO.	
ORIGINAL SURVEY	
SURVEY	
PLOTTED	
TEMPLATE	
NOTE BOOK	
AREAS CHECKED	

DATE	
BY	
NO.	
ORIGINAL SURVEY	
SURVEY	
PLOTTED	
TEMPLATE	
NOTE BOOK	
AREAS CHECKED	



FILE NAME: c:\pwork\p1dat\earlockj\d0252876\0570663

USER NAME: earlockj  
 USER: earlockj  
 PLOT SCALE: 1/8"=1'-0"  
 PLOT DATE: 10/18/2013

DESIGNED -  
 DRAWN -  
 CHECKED -  
 DATE -

REVISED -  
 REVISED -  
 REVISED -  
 REVISED -

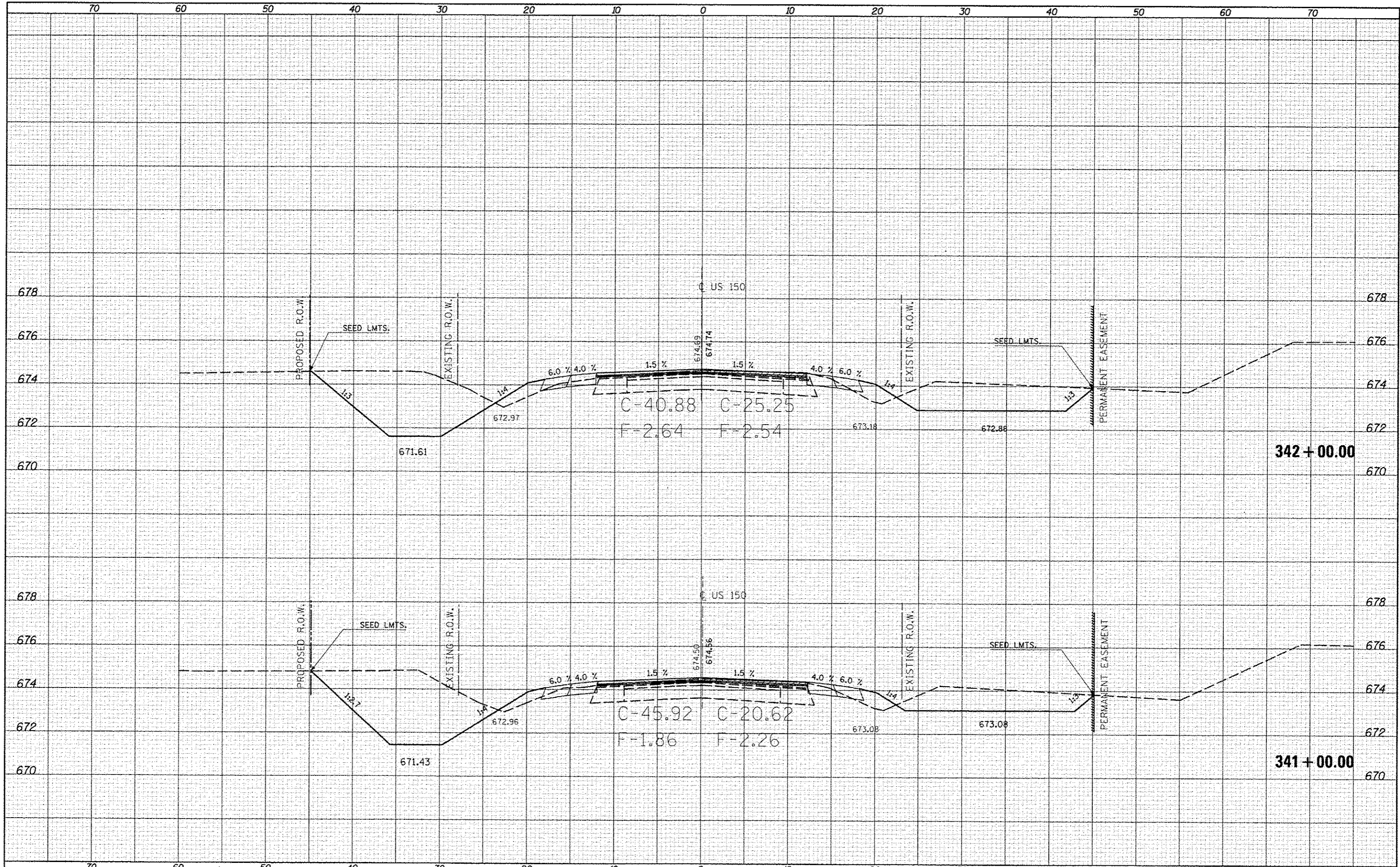
STATE OF ILLINOIS  
 DEPARTMENT OF TRANSPORTATION

US-150 CROSS SECTIONS  
 SCALE: SHEET 153 OF 207 SHEETS STA. 339+00.00 TO STA. 340+00.00

F.A. RTE.	SECTION	COUNTY	TOTAL SHEETS	SHEET NO.
*	(2X,3)RS-3 & 2RS-4	Champaign	551	465
*F.A.U. 7152 & F.A.S. 1512			CONTRACT NO. 70663	
ILLINOIS FED. AID PROJECT				

DATE	
BY	
SURVEYED	
PLOTTED	
TEMPLATE	
AREAS	
CHECKED	
NO.	

DATE	
BY	
SURVEYED	
PLOTTED	
TEMPLATE	
AREAS	
CHECKED	
NO.	



FILE NAME: c:\pwork\psidot\cearlock\j\d0253076\0570663  
 USER NAME: ceerlock.j  
 PLOT SCALE: 10.0000' / 1" = 100'  
 PLOT DATE: 10/10/2013

DESIGNED	-	REVISED	-
DRAWN	-	REVISED	-
CHECKED	-	REVISED	-
DATE	-	REVISED	-

STATE OF ILLINOIS  
 DEPARTMENT OF TRANSPORTATION

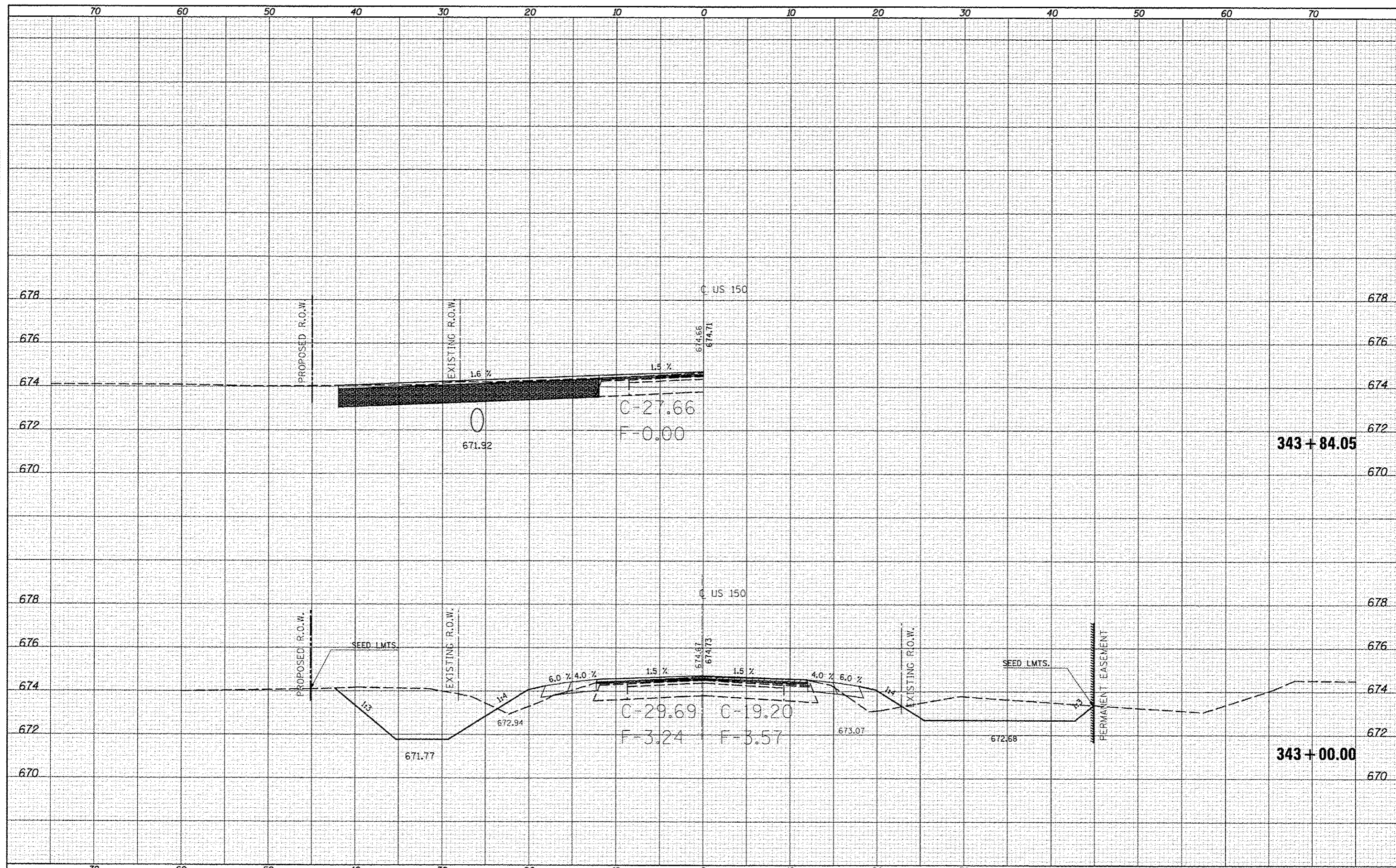
US-150 CROSS SECTIONS  
 SCALE: SHEET 154 OF 207 SHEETS STA. 341+00.00 TO STA. 342+00.00

F.A. RTE.	SECTION	COUNTY	TOTAL SHEETS	SHEET NO.
•	(2X,3RS-3 & 2RS-4	Champaign	551	466
•	F.A.U. 7152 & F.A.S. 1512	CONTRACT NO.	70663	
[ILLINOIS] FED. AID PROJECT				



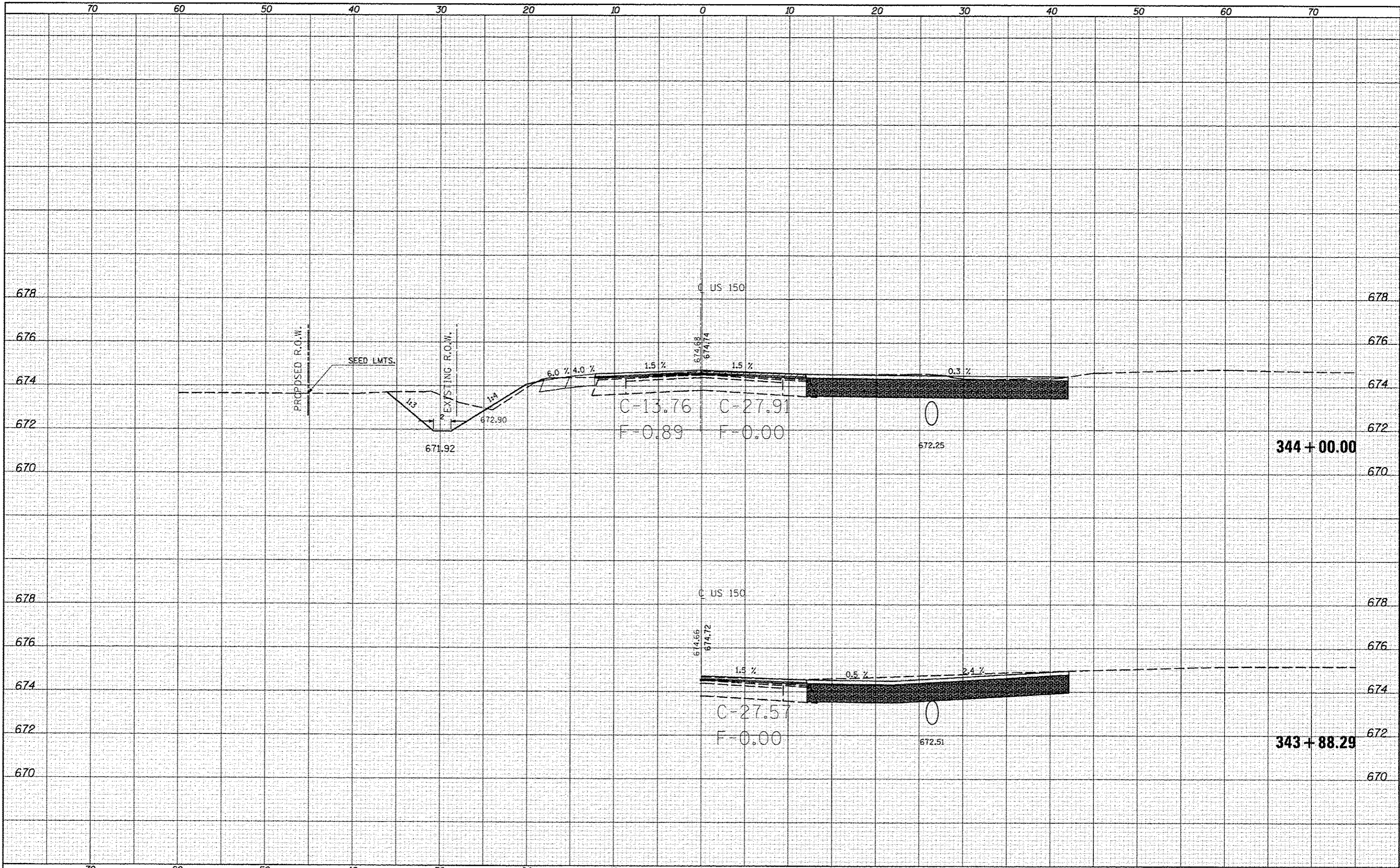
DATE	
BY	
DESIGNED	
DRAWN	
CHECKED	
DATE	
NO.	

DATE	
BY	
DESIGNED	
DRAWN	
CHECKED	
DATE	
NO.	



FINAL SURVEY	DATE
SURVEY	BY
PLOTTED	
NOTE BOOK	
AREAS CHECKED	
NO.	

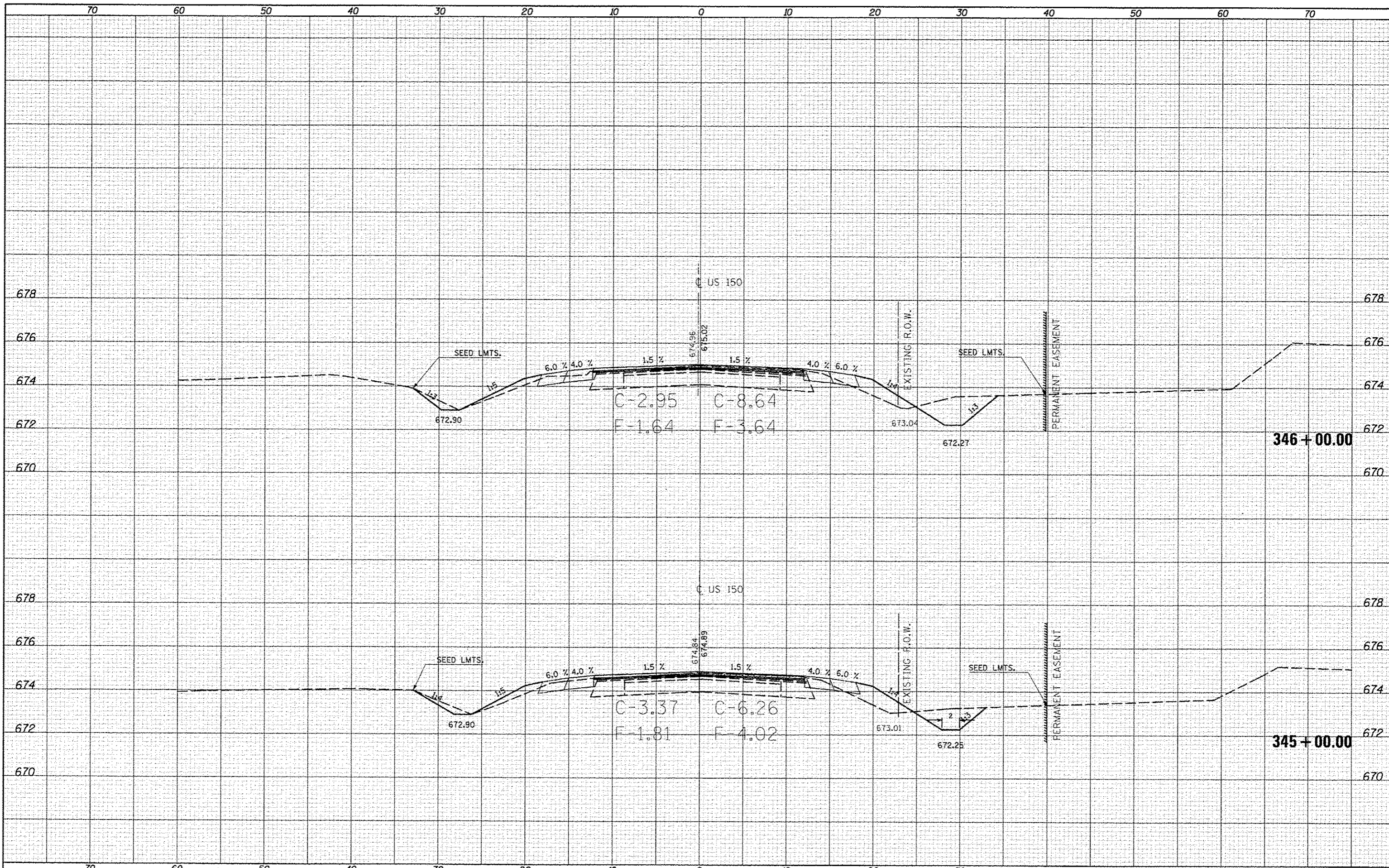
ORIGINAL SURVEY	DATE
SURVEY	BY
PLOTTED	
NOTE BOOK	
AREAS CHECKED	
NO.	





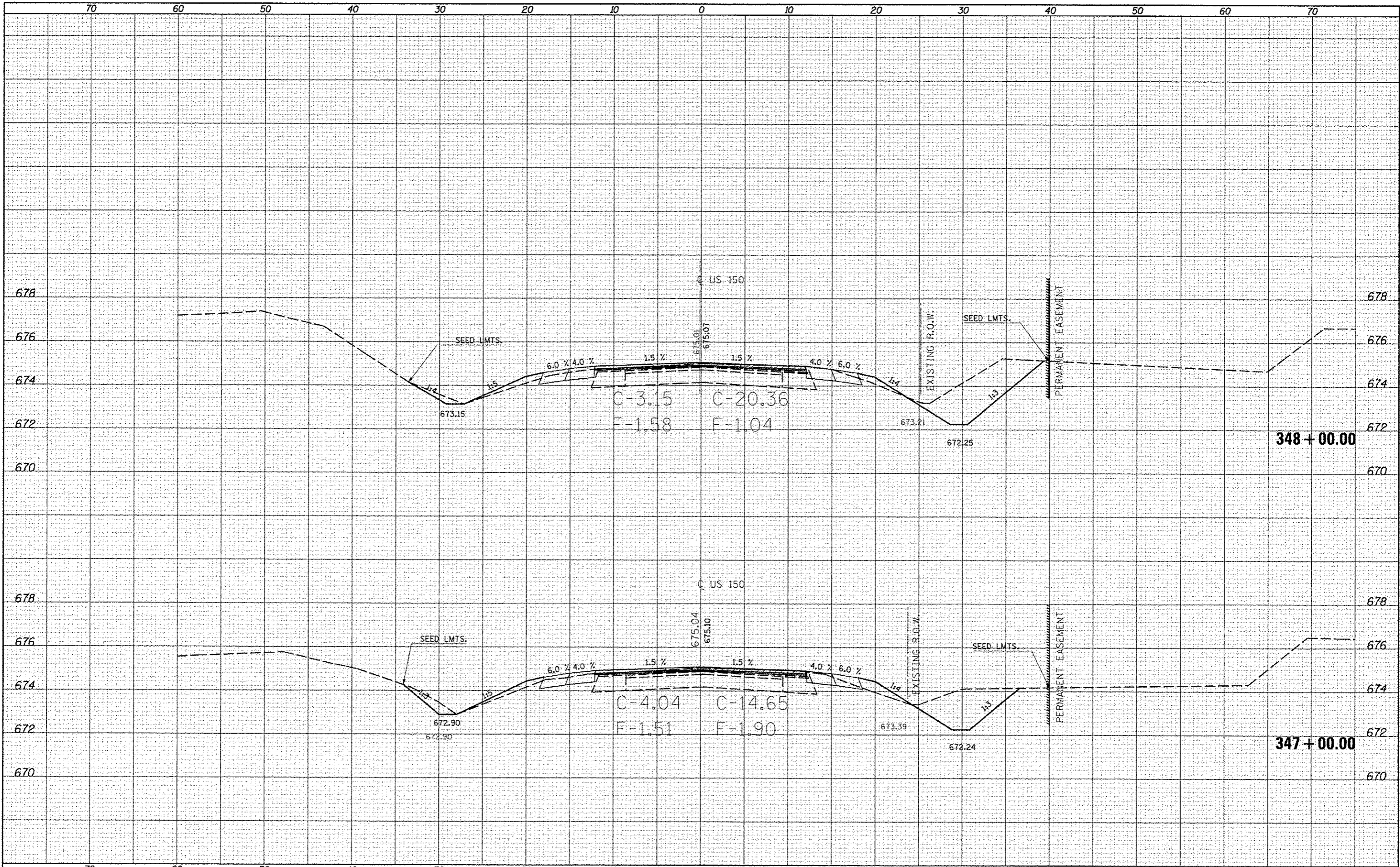
DATE	
BY	
FINAL SURVEY	
SURVEYED	
PLOTTED	
NOTE BOOK	
AREAS CHECKED	
NO.	

DATE	
BY	
ORIGINAL SURVEY	
SURVEYED	
PLOTTED	
NOTE BOOK	
AREAS CHECKED	
NO.	



DATE	
BY	
FINAL SURVEY	
PLOTTED	
NOTE BOOK	
AREAS CHECKED	
NO.	

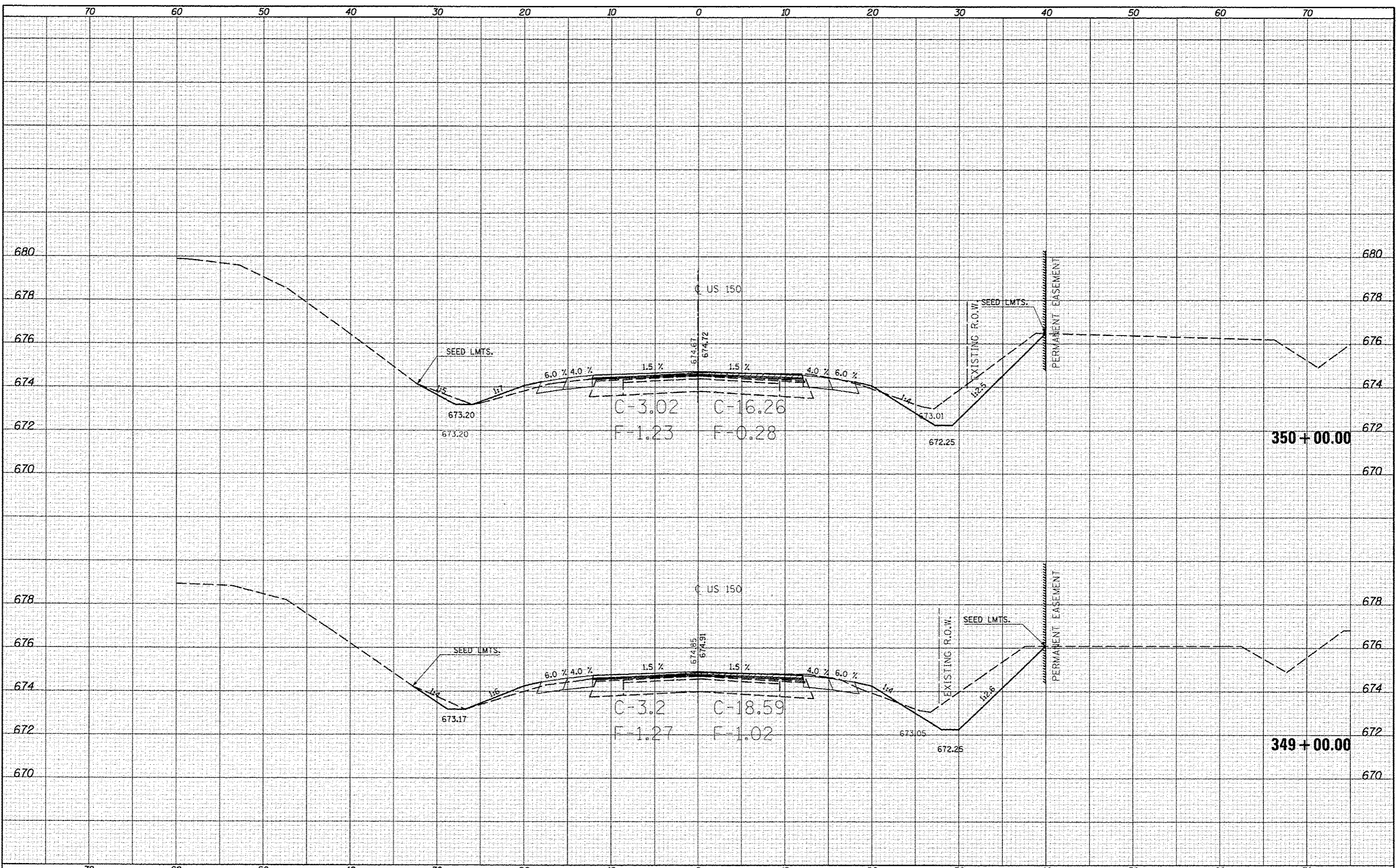
DATE	
BY	
ORIGINAL SURVEY	
PLOTTED	
NOTE BOOK	
AREAS CHECKED	
NO.	





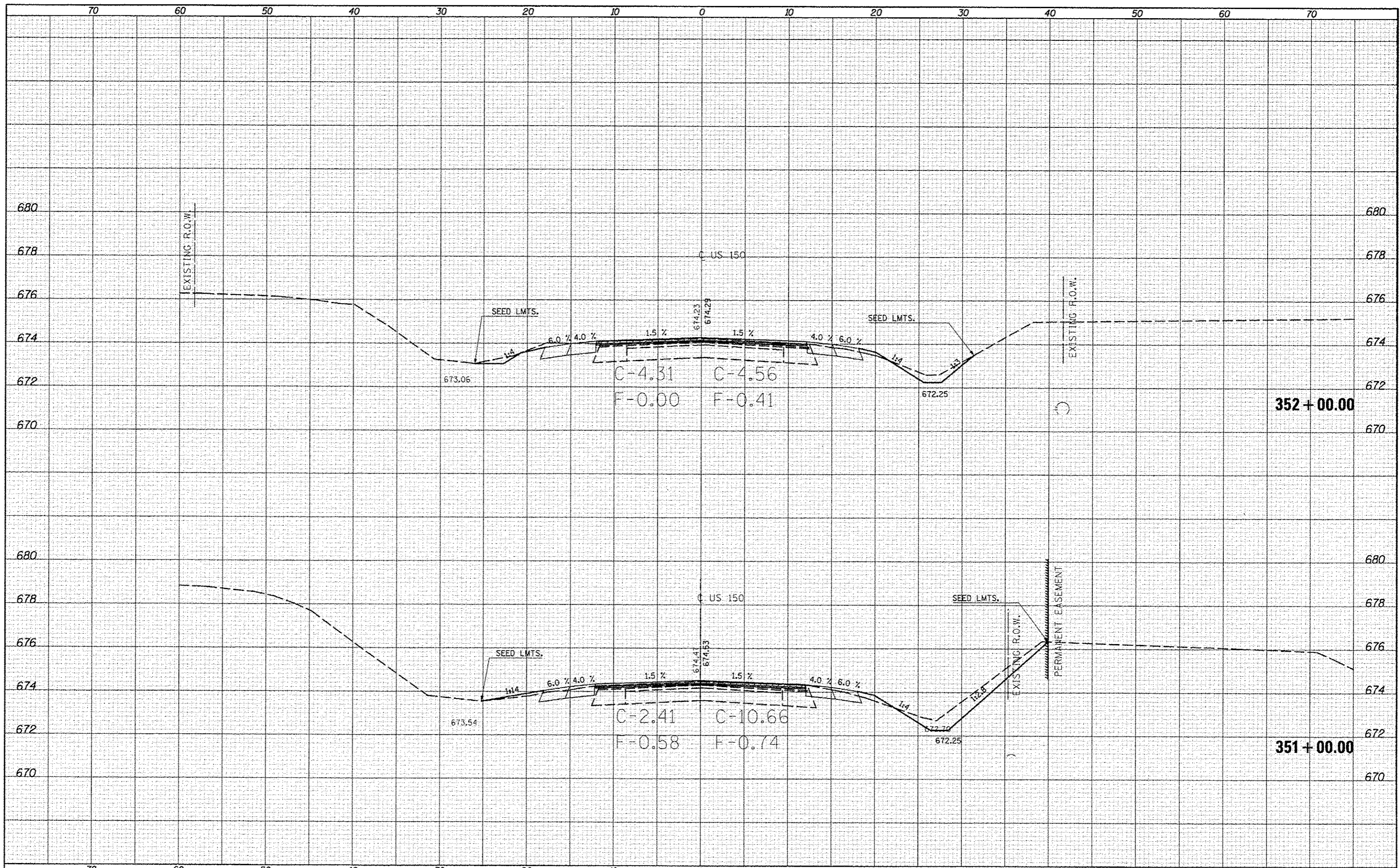
DATE	
BY	
FINAL SURVEY	
SURVEY	
PLOTTED	
NOTE BOOK	
AREAS	
CHECKED	
NO.	

DATE	
BY	
ORIGINAL SURVEY	
SURVEY	
PLOTTED	
NOTE BOOK	
AREAS	
CHECKED	
NO.	



DATE	
BY	
FINISHED SURVEY	
TOPIC	
NOTE BOOK	
AREAS	
AREAS CHECKED	

DATE	
BY	
ORIGINAL SURVEY	
TOPIC	
NOTE BOOK	
AREAS	
AREAS CHECKED	











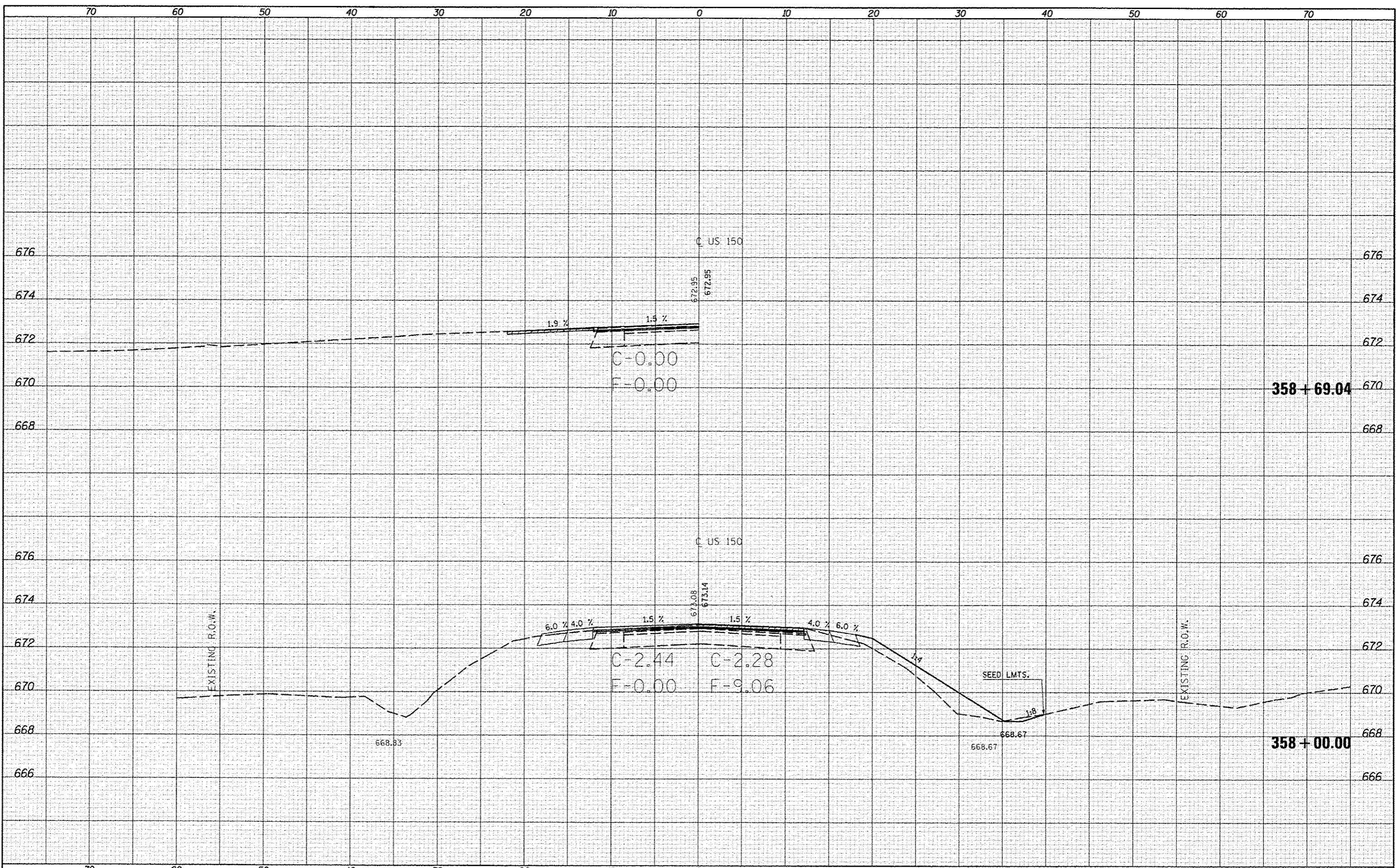






DATE	
BY	
FINAL SURVEY	
SURVEYED	
PLOTTED	
NOTED	
AREAS CHECKED	
NO.	

DATE	
BY	
ORIGINAL SURVEY	
SURVEYED	
PLOTTED	
NOTED	
AREAS CHECKED	
NO.	



FILE NAME: c:\pwwork\pwwork\cear\lock\_d\253876\0579663  
 USER NAME: cearlock\_d  
 PLOT SCALE: 1/8" = 1'-0"  
 PLOT DATE: 10/18/2013

DESIGNED -  
 DRAWN -  
 CHECKED -  
 DATE -

REVISED -  
 REVISED -  
 REVISED -  
 REVISED -

STATE OF ILLINOIS  
 DEPARTMENT OF TRANSPORTATION

US-150 CROSS SECTIONS  
 SCALE: SHEET 165 OF 207 SHEETS STA. 358+00.00 TO STA. 358+69.04

F.A.I. RTE.	SECTION	COUNTY	TOTAL SHEETS	SHEET NO.
	(2X,3RS-3 & 2RS-4)	Champaign	551	477
	F.A.I. 7152 & F.A.S. 1512		CONTRACT NO. 70663	
ILLINOIS FED. AID PROJECT				







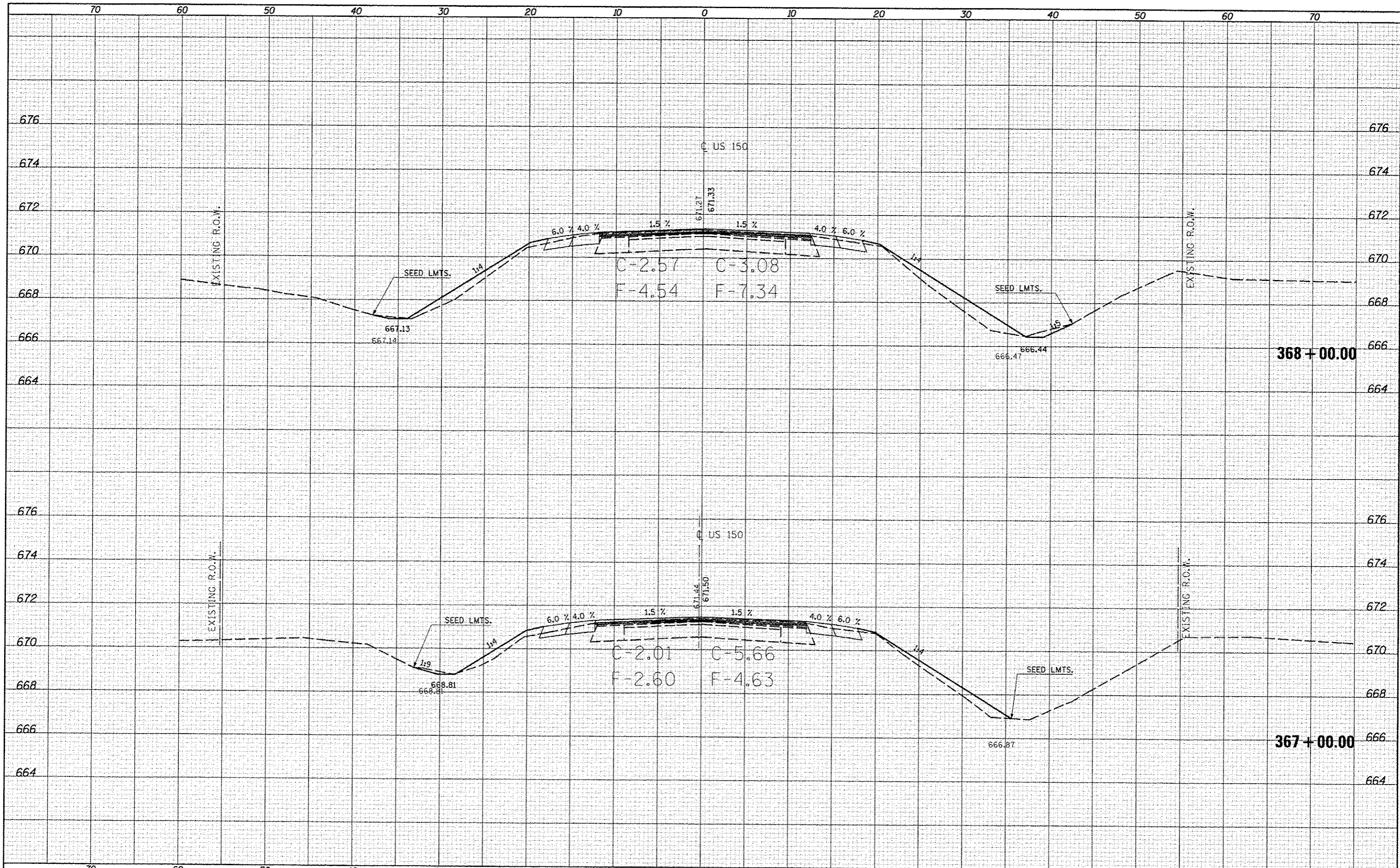






DATE	
BY	
FINAL SURVEY	
TEMPLATES	
NOTE BOOK	
AREAS CHECKED	
NO.	

DATE	
BY	
SURVEYED	
PLOTTED	
TEMPLATES	
NOTE BOOK	
AREAS CHECKED	
NO.	



FILE NAME :  
 USER NAME : cee-lockjd  
 DRAWN :  
 CHECKED :  
 DATE : 10/18/2013

DESIGNED -  
 DRAWN -  
 CHECKED -  
 DATE -

REVISED -  
 REVISED -  
 REVISED -  
 REVISED -

STATE OF ILLINOIS  
 DEPARTMENT OF TRANSPORTATION

US-150 CROSS SECTIONS  
 SCALE: SHEET 170 OF 207 SHEETS STA. 367+00.00 TO STA. 368+00.00

F.A. #	SECTION	COUNTY	TOTAL SHEETS	SHEET NO.
7152 & F.A.S. 1512	(2X)RS-3 & 2RS-4	Champaign	551	482
ILLINOIS FED. AID PROJECT			CONTRACT NO. 70663	



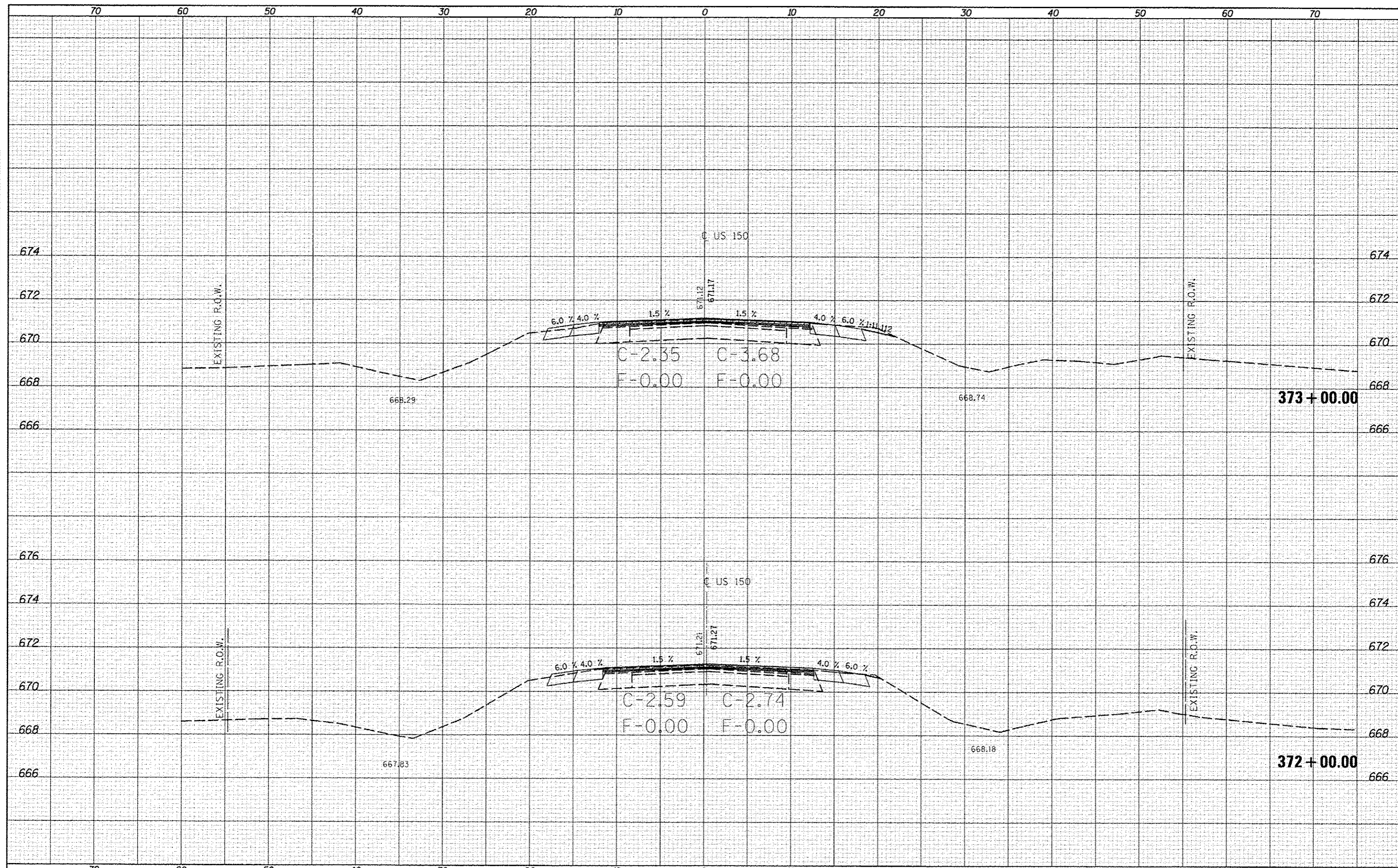






DATE	
BY	
CHECKED	
DESIGNED	
PLANNED	
NOTED	
NO.	

DATE	
BY	
CHECKED	
DESIGNED	
PLANNED	
NOTED	
NO.	

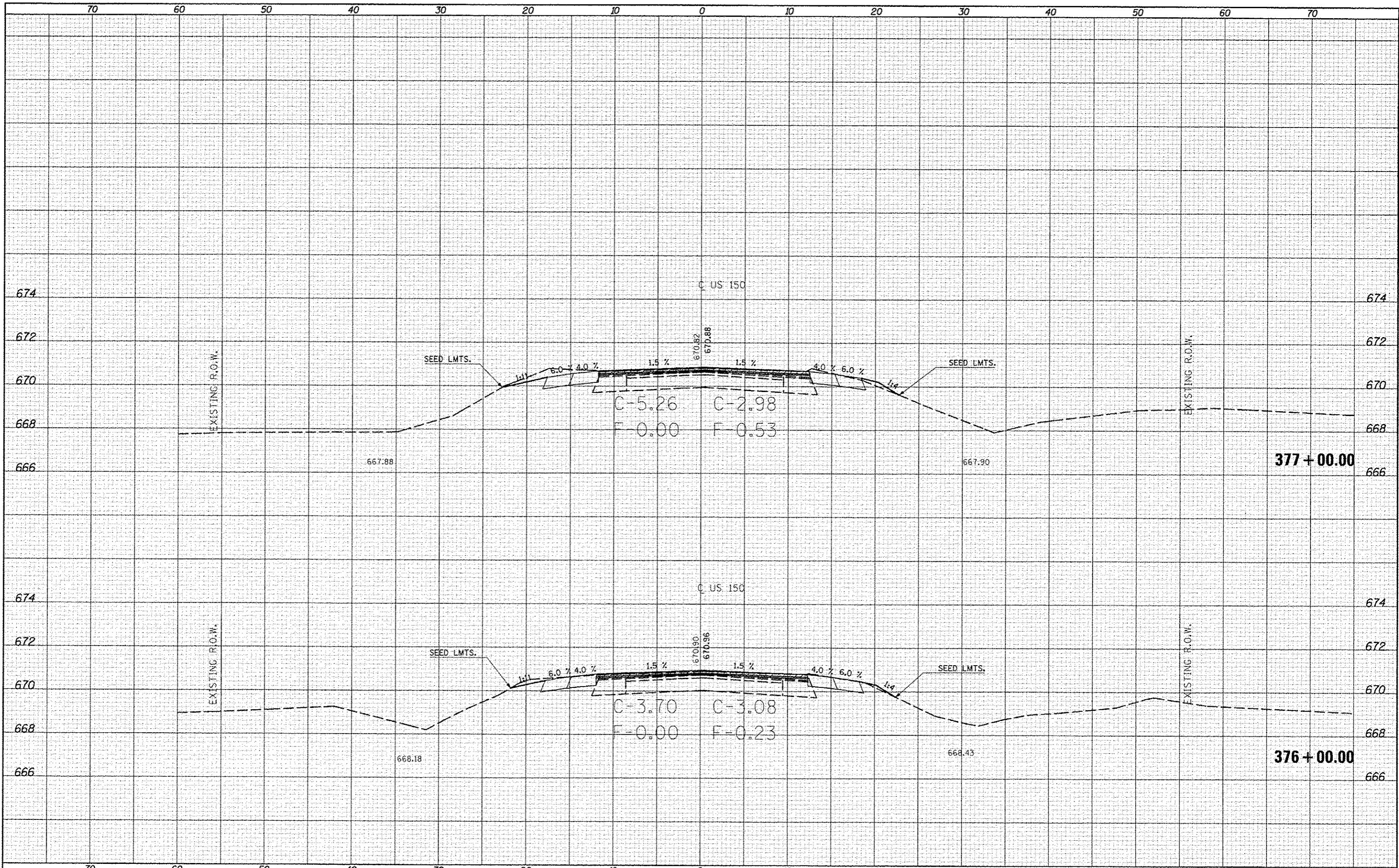






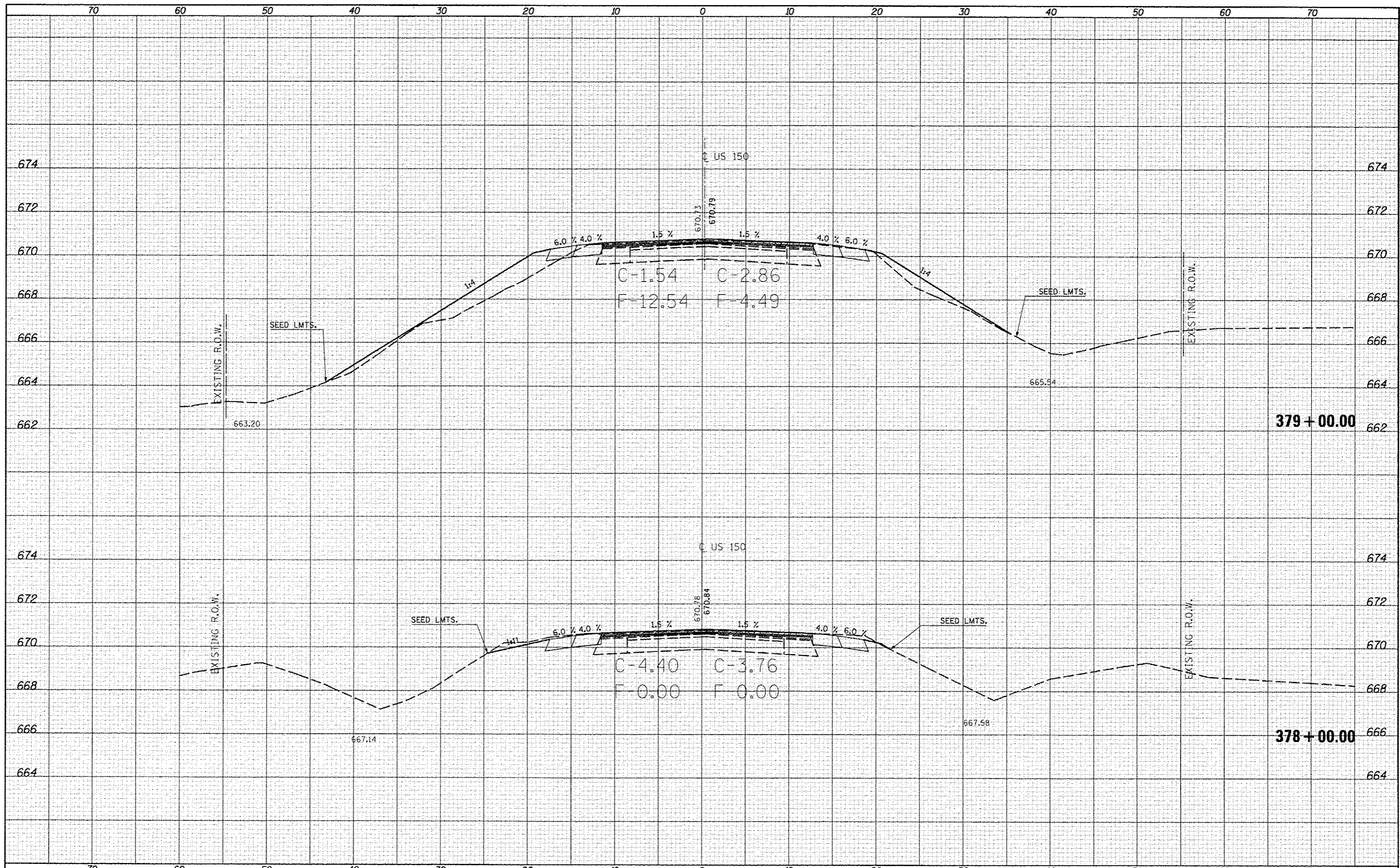
BY	DATE
SURVEYED	
PLOTTED	
RECALC	
NOTE BOOK	
AREAS CHECKED	

BY	DATE
SURVEYED	
PLOTTED	
RECALC	
NOTE BOOK	
AREAS CHECKED	



DATE	
BY	
FINAL SURVEY	
COPYED	
NOTE BOOK	
AREAS CHECKED	
NO.	

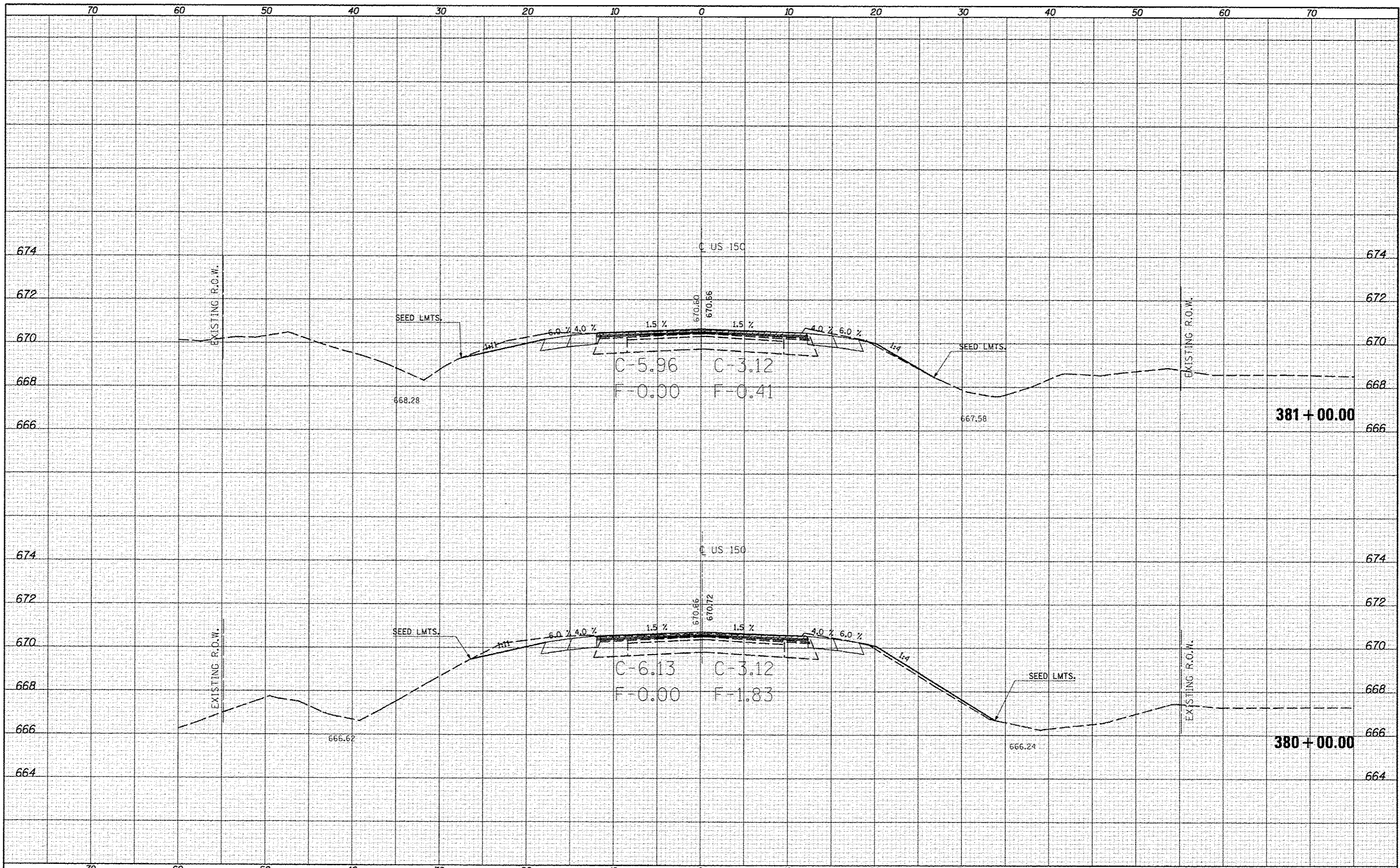
DATE	
BY	
ORIGINAL SURVEY	
TOTAL	
AREAS CHECKED	
NO.	





DATE	
BY	
FINAL SURVEY	
SURVEY	
NOTE BOOK	
NO.	
AREAS CHECKED	

DATE	
BY	
ORIGINAL SURVEY	
SURVEY	
NOTE BOOK	
NO.	
AREAS CHECKED	



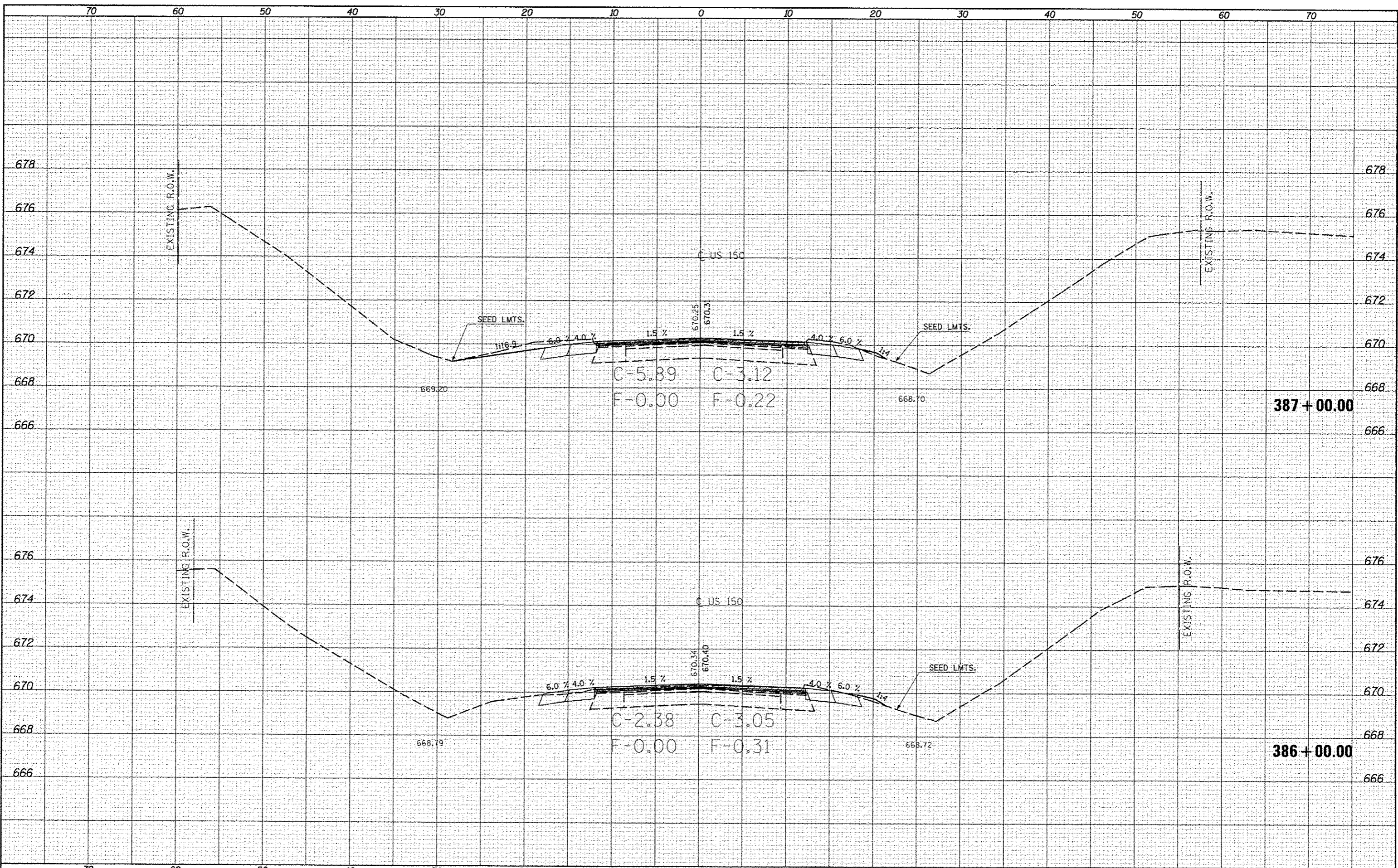






BY \_\_\_\_\_ DATE \_\_\_\_\_  
 SURVEYED \_\_\_\_\_  
 PLOTTED \_\_\_\_\_  
 NOTE BOOK \_\_\_\_\_  
 AREAS CHECKED \_\_\_\_\_

BY \_\_\_\_\_ DATE \_\_\_\_\_  
 SURVEYED \_\_\_\_\_  
 PLOTTED \_\_\_\_\_  
 NOTE BOOK \_\_\_\_\_  
 AREAS CHECKED \_\_\_\_\_

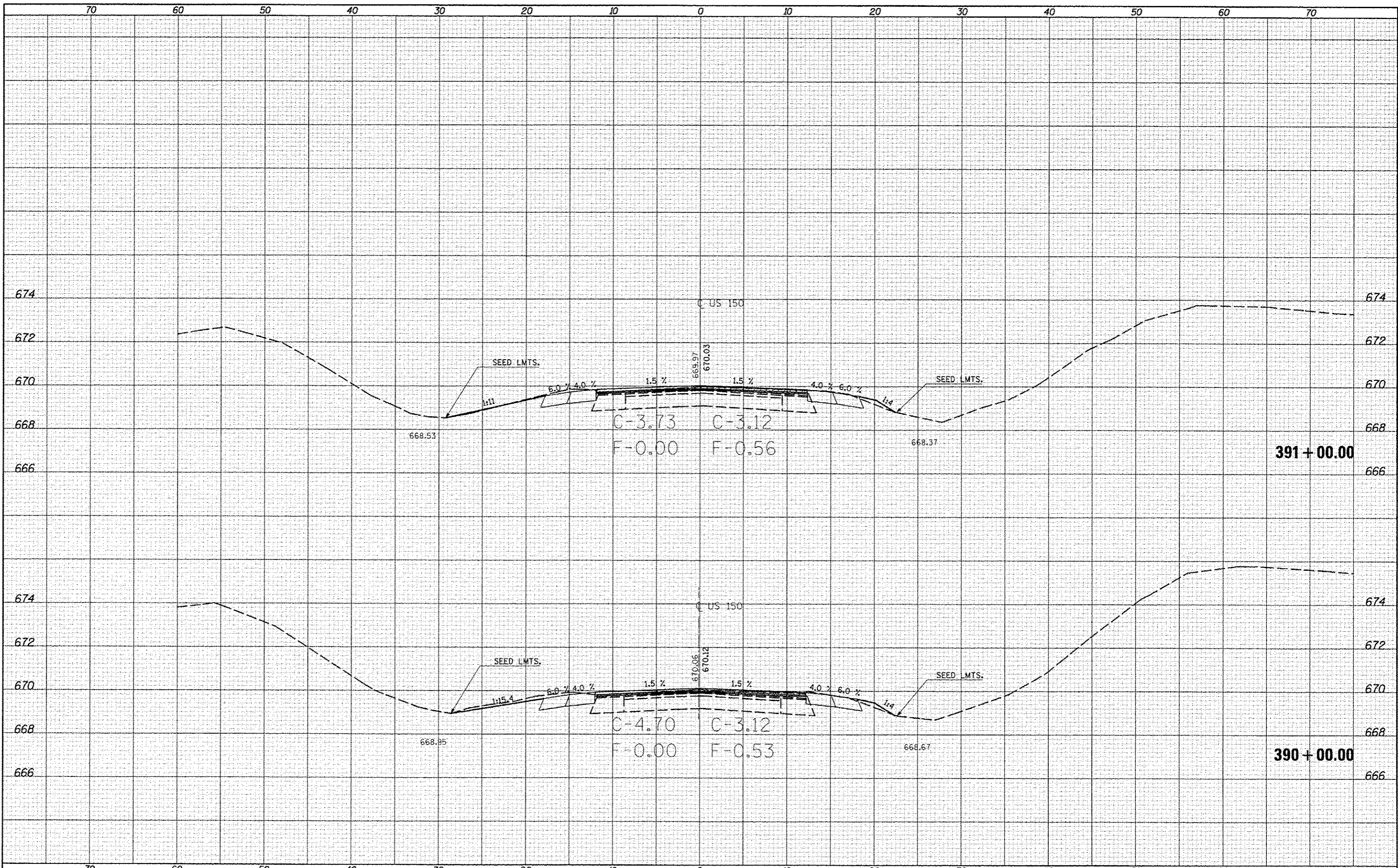






DATE	97
BT	
FINAL SURVEY	
PLOTTED	
NOTE BOOK	
AREAS CHECKED	

DATE	
BT	
ORIGINAL SURVEY	
PLOTTED	
NOTE BOOK	
AREAS CHECKED	



FILE NAME: c:\pwork\pwork\cncr\lock\_jd\0253876\DS70663.dgn  
 USER NAME: cncr\lock\_jd  
 PLOT SCALE: 10.0000' / 1" = 100'  
 PLOT DATE: 10/10/2013

DESIGNED -  
 DRAWN -  
 CHECKED -  
 DATE -

REVISED -  
 REVISED -  
 REVISED -  
 REVISED -

STATE OF ILLINOIS  
 DEPARTMENT OF TRANSPORTATION

US-150 CROSS SECTIONS  
 SCALE: SHEET 182 OF 207 SHEETS STA. 390+00.00 TO STA. 391+00.00

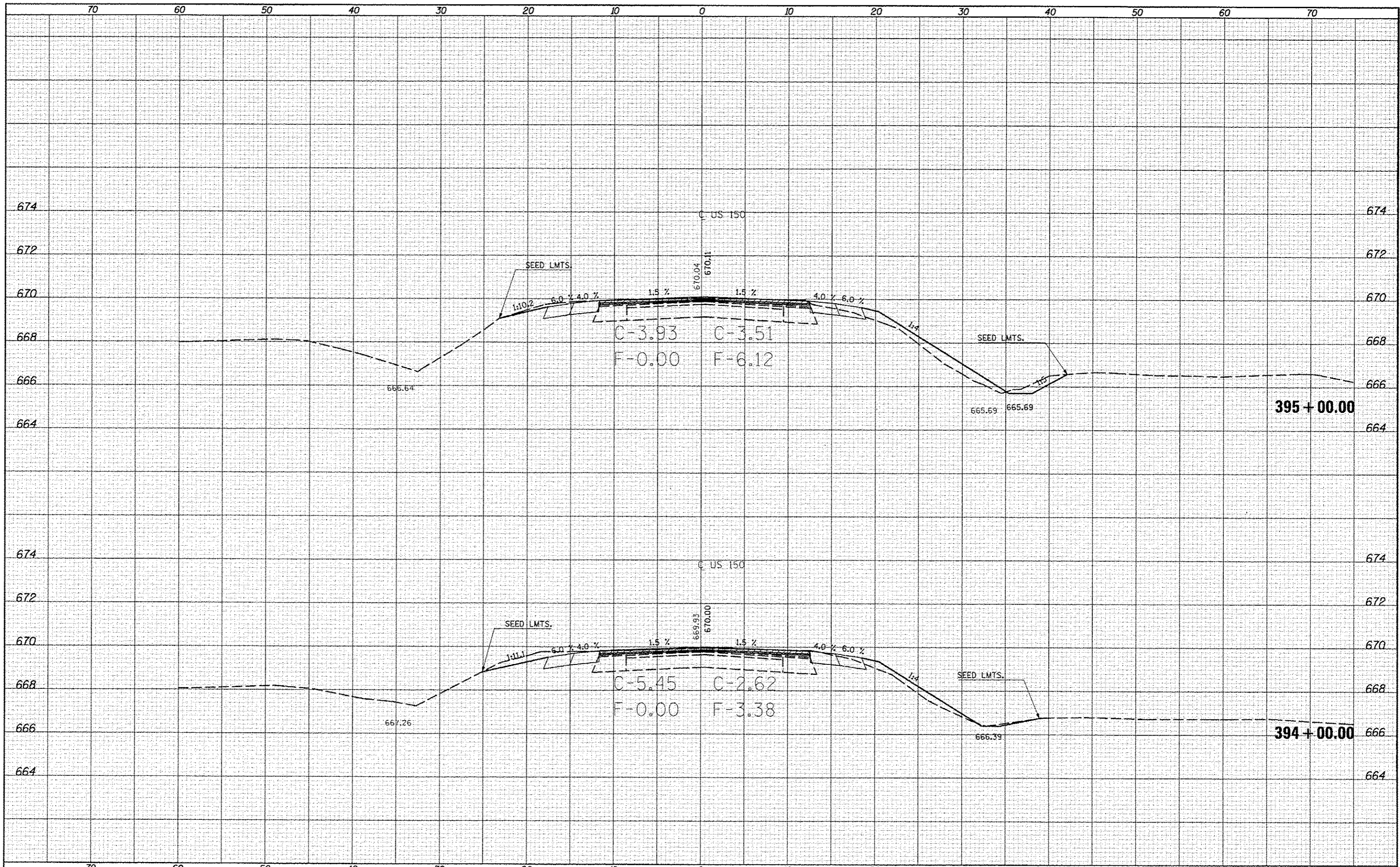
F.A. RTE.	SECTION	COUNTY	TOTAL SHEETS	SHEET NO.
• F.A.U. 7152 & F.A.S. 1512	(2X,3RS-3 & 2RS-4)	Champaign	551	494
ILLINOIS FED. AID PROJECT			CONTRACT NO. 70663	





DATE	
BY	
SUPERVISED	
NOTED	
REVISIONS	
NO.	

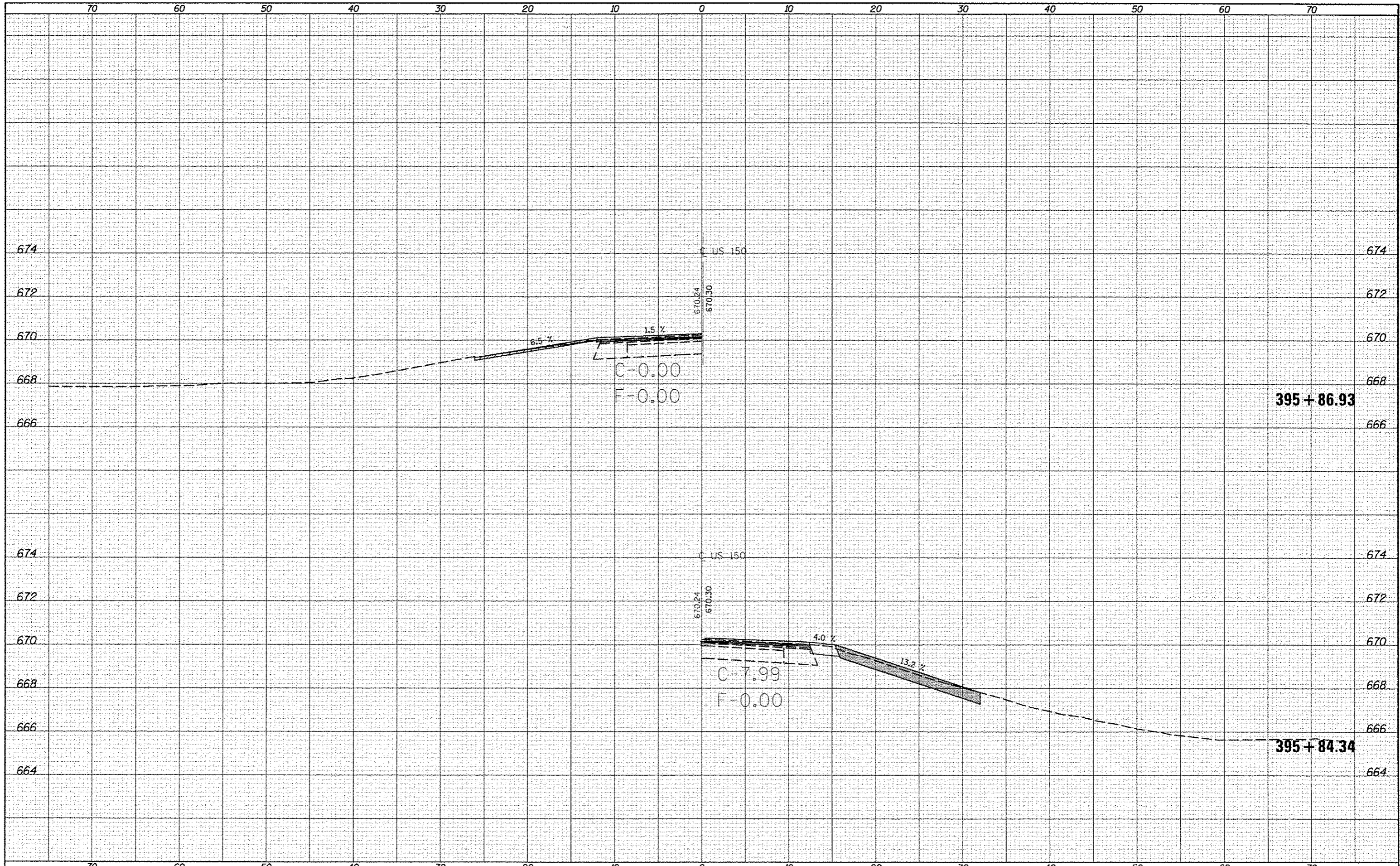
DATE	
BY	
SUPERVISED	
NOTED	
REVISIONS	
NO.	





DATE	
BY	
DESIGNED	
DRAWN	
CHECKED	
DATE	
BY	
DESIGNED	
DRAWN	
CHECKED	
DATE	
BY	
DESIGNED	
DRAWN	
CHECKED	
DATE	

DATE	
BY	
DESIGNED	
DRAWN	
CHECKED	
DATE	
BY	
DESIGNED	
DRAWN	
CHECKED	
DATE	
BY	
DESIGNED	
DRAWN	
CHECKED	
DATE	



FILE NAME: c:\p\work\p\dat\ceorlock\0253076\0670663\sh1-US-150.wxdgn  
 \*MODELNAME\*

USER NAME: ceorlock\_d  
 PLDT SCALE: 10.0000' / 1" =  
 PLDT DATE: 10/18/2013

DESIGNED -  
 DRAWN -  
 CHECKED -  
 DATE -

REVISED -  
 REVISED -  
 REVISED -  
 REVISED -

STATE OF ILLINOIS  
 DEPARTMENT OF TRANSPORTATION

SCALE: SHEET 185 OF 207 SHEETS STA. 395+84.34 TO STA. 395+86.93

US-150 CROSS SECTIONS

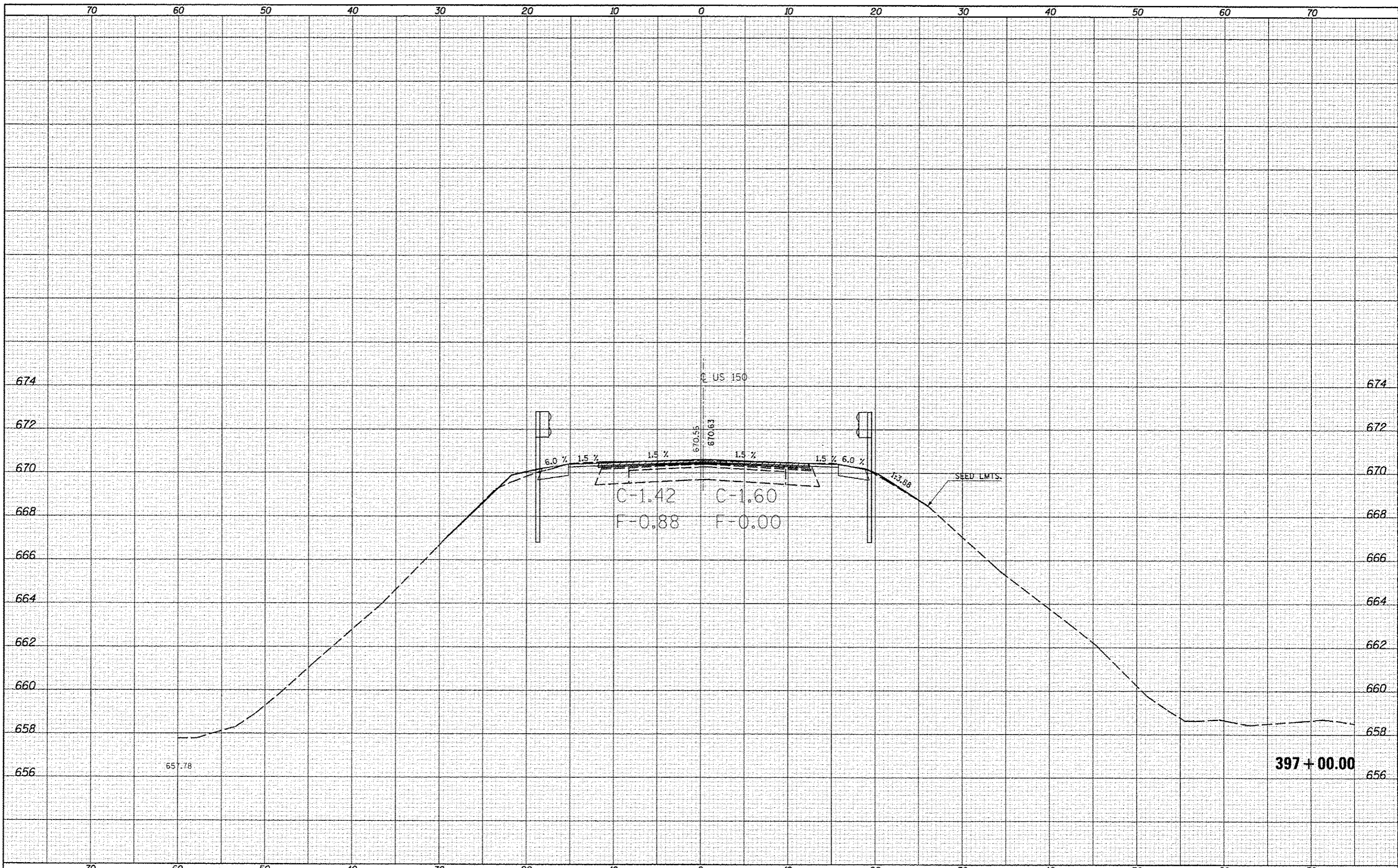
F.A.U. RTE.	SECTION	COUNTY	TOTAL SHEETS	SHEET NO.
	(2X,3IRS-3 & 2RS-4	Champaign	551	497
*F.A.U. 7152 & F.A.S. 1512			CONTRACT NO. 70663	
ILLINOIS FED. AID PROJECT				





DATE	
BY	
SURVEYED	
PLOTTED	
NOTE BOOK	
AREAS CHECKED	
NO.	

DATE	
BY	
SURVEYED	
PLOTTED	
NOTE BOOK	
AREAS CHECKED	
NO.	



FILE NAME :  
 c:\pwwork\pwwork\cearlock\cearlock\_jd\0253076\0570563

USER NAME : cearlock\_jd  
 PLOT SCALE : 10,0000' / in.  
 PLOT DATE : 10/18/2013

DESIGNED -  
 DRAWN -  
 CHECKED -  
 DATE -

REVISED -  
 REVISED -  
 REVISED -  
 REVISED -

STATE OF ILLINOIS  
 DEPARTMENT OF TRANSPORTATION

US-150 CROSS SECTIONS

SCALE: SHEET 187 OF 207 SHEETS STA. 397+00.00 TO STA. 397+00.00

F.A.U. RTE.	SECTION	COUNTY	TOTAL SHEETS	SHEET NO.
•	(2X,3)RS-3 & 2RS-4	Champaign	551	499
•	F.A.U. 7152 & F.A.S. 1512			CONTRACT NO. 70663
ILLINOIS FED. AID PROJECT				

