

DATE
BY
CHECKED
APPROVED
NO. _____
DATE
BY
CHECKED
APPROVED
NO. _____

DATE
BY
CHECKED
APPROVED
NO. _____
DATE
BY
CHECKED
APPROVED
NO. _____

FILE NAME : c:\pwworkspace\cear-lock\job253076\US-150.dgn	USER NAME : ceo-lock.j	DESIGNED -	REVISED -
	PLT SCALE = 10,000 / in.	DRAWN -	REVISED -
	PLT DATE = 10/18/2013	CHECKED -	REVISED -
		DATE -	REVISED -

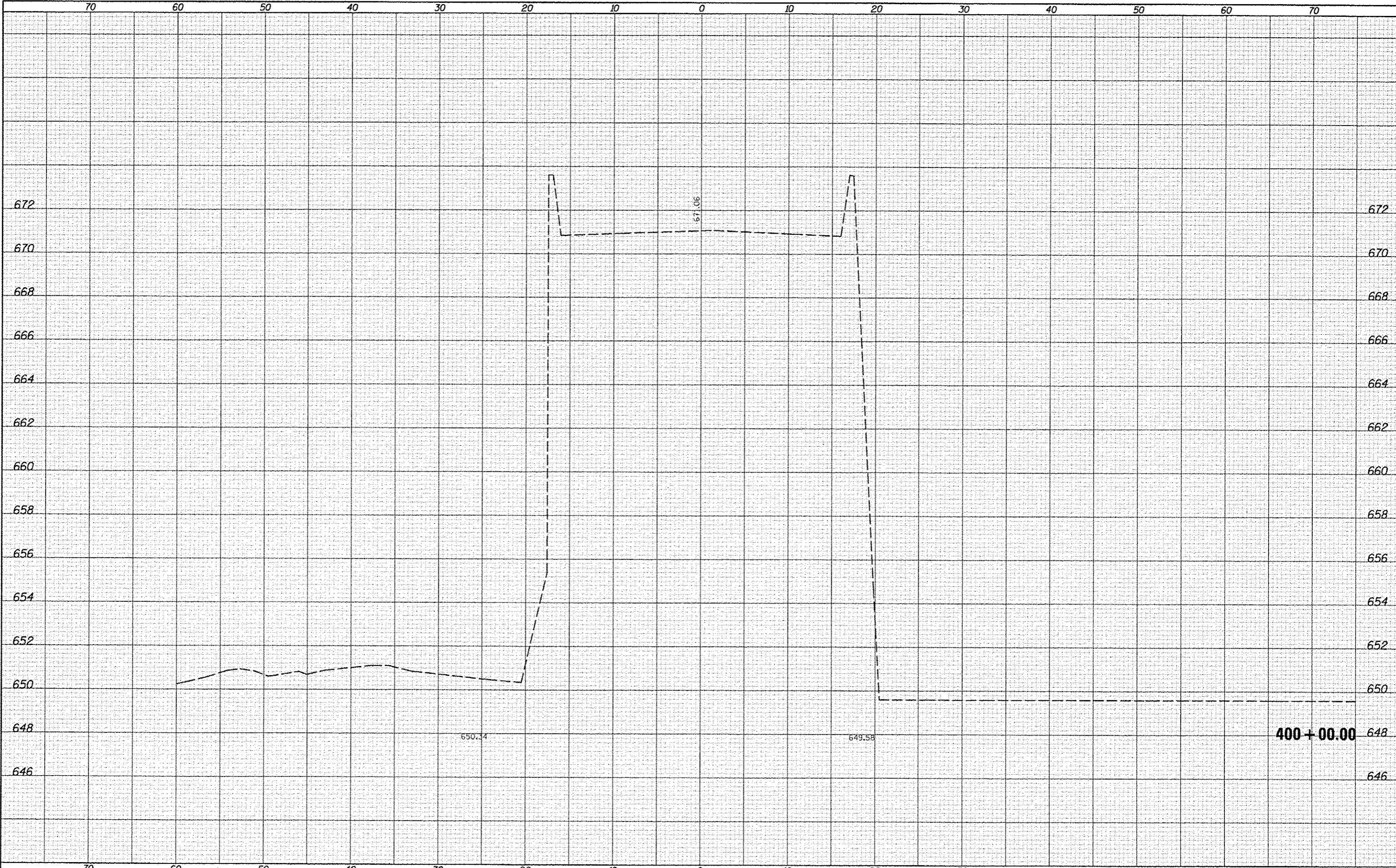
**STATE OF ILLINOIS
DEPARTMENT OF TRANSPORTATION**

US-150 CROSS SECTIONS		
SCALE:	SHEET 189	OF 207 SHEETS
	STA. 399+00.00 TO STA. 399+00.00	

F.A.S. RTE.	SECTION	COUNTY	TOTAL SHEETS	SHEET NO.
*	(2X,3)RS-3 & 2RS-4	Champaign	551	501
*	F.A.U. 7152 & F.A.S. 1512	CONTRACT NO. 70663		
	ILLINOIS FED. AID PROJECT			

BY	DATE

BY	DATE



FILE NAME: c:\p\work\p101\cearlock\10253076\0570663
 *MODELNAME:

USER NAME: cearlockjd
 PLOT SCALE: 10.0000' / in.
 PLOT DATE: 10/18/2013

DESIGNED -
 DRAWN -
 CHECKED -
 DATE -

REVISED -
 REVISED -
 REVISED -
 REVISED -

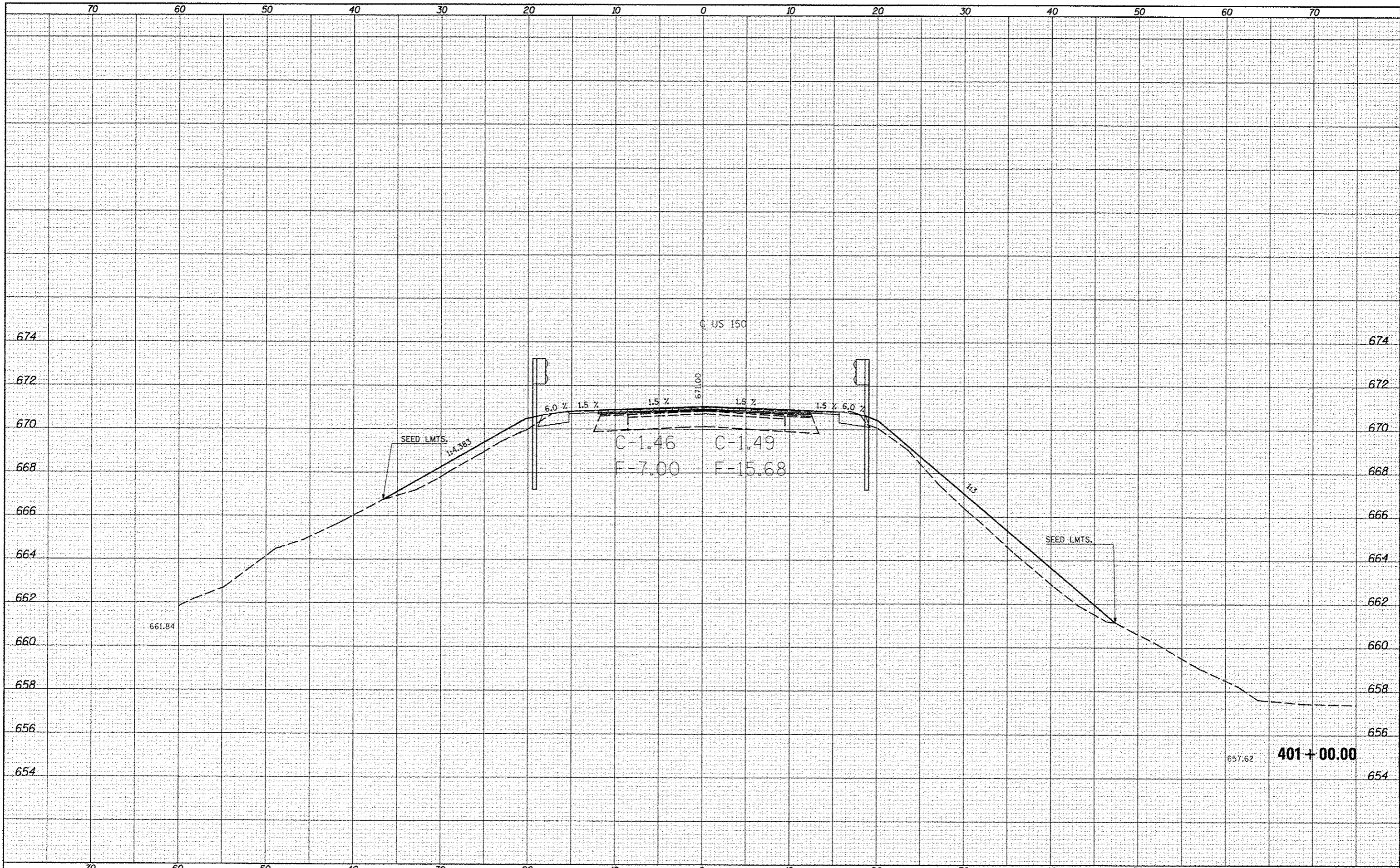
**STATE OF ILLINOIS
 DEPARTMENT OF TRANSPORTATION**

US-150 CROSS SECTIONS
 SCALE: SHEET 190 OF 207 SHEETS STA. 400+00.00 TO STA. 400+00.00

F.A.S. RTE.	SECTION	COUNTY	TOTAL SHEETS	SHEET NO.
•	(2X.3)RS-3 & 2RS-4	Champaign	551	502
*F.A.U. 7152 & F.A.S. 1512			CONTRACT NO. 70663	
ILLINOIS FED. AID PROJECT				

DATE	
BY	
ORIGINAL SURVEY	
SURVEYED	
NOTE BOOK	
TEMPLATE	
AREAS	
CHECKED	

DATE	
BY	
ORIGINAL SURVEY	
SURVEYED	
NOTE BOOK	
TEMPLATE	
AREAS	
CHECKED	



FILE NAME: c:\p\work\p\widat\conorlock\j\0253075\0570663\pht-US-150_xs.dgn
 PLOT SCALE = 10.0000 / in.
 PLOT DATE = 10/10/2013

USER NAME: conorlockjd
 DESIGNED: -
 DRAWN: -
 CHECKED: -
 DATE: -

REVISED: -
 REVISED: -
 REVISED: -
 REVISED: -

STATE OF ILLINOIS
 DEPARTMENT OF TRANSPORTATION

US-150 CROSS SECTIONS

SCALE: SHEET 191 OF 207 SHEETS STA. 401+00.00 TO STA. 401+00.00

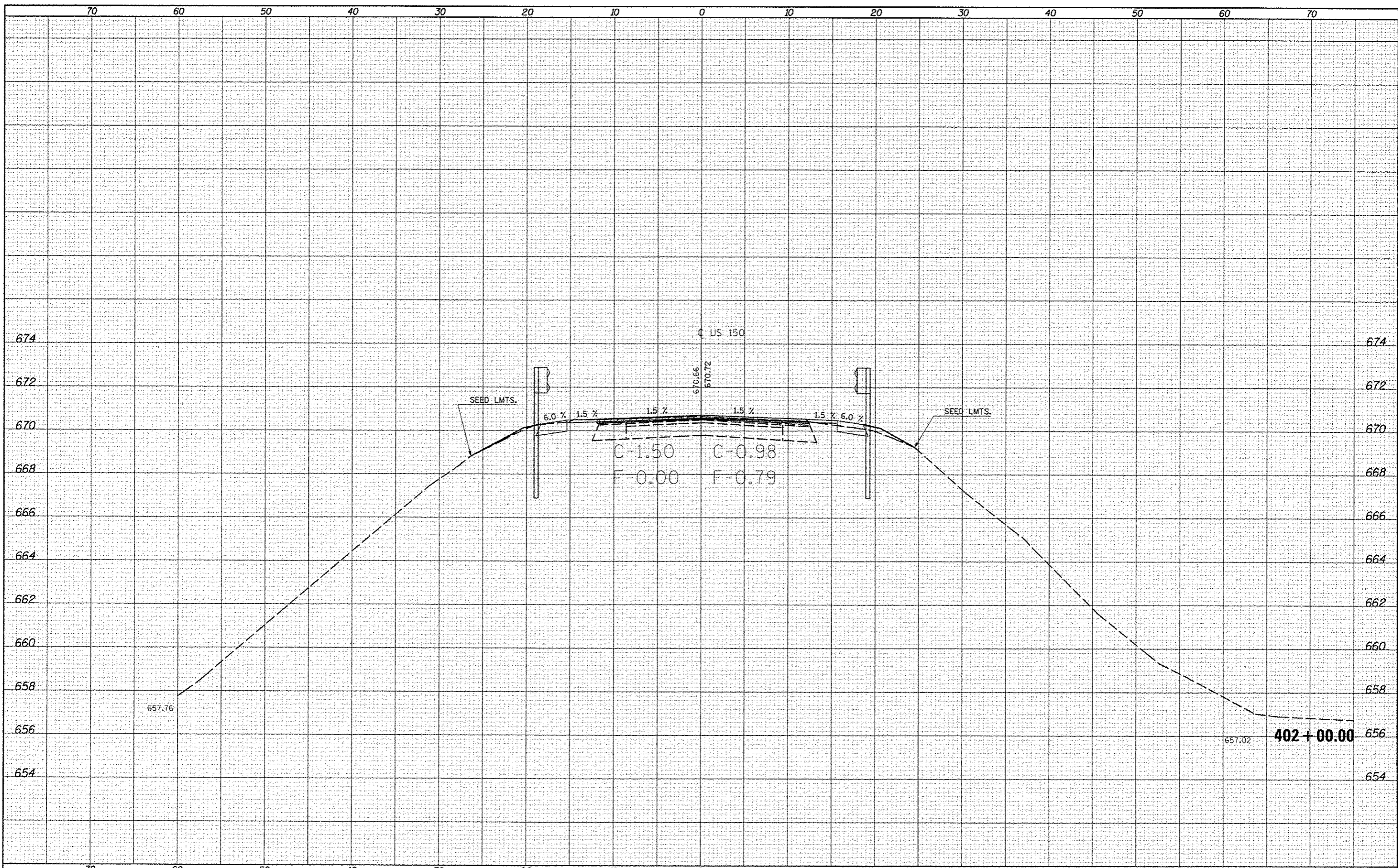
F.A. RTE.	SECTION	COUNTY	TOTAL SHEETS	SHEET NO.
*F.A.U. 7152 & F.A.S. 1512	(2X)RS-3 & 2RS-4	Champaign	551	503
CONTRACT NO. 70663			[ILLINOIS] FED. AID PROJECT	

BY	DATE

FINI	SURVEYED	PLOTTED	

BY	DATE

ORIGINAL	SURVEYED	PLOTTED	



FILE NAME =
 c:\p\work\p\rdot\cearlock\02253076\0578563

USER NAME = cealock.jd
 PLOT SCALE = 1/8"=1'-0"
 PLOT DATE = 10/18/2013

DESIGNED -
 DRAWN -
 CHECKED -
 DATE -

REVISED -
 REVISED -
 REVISED -
 REVISED -

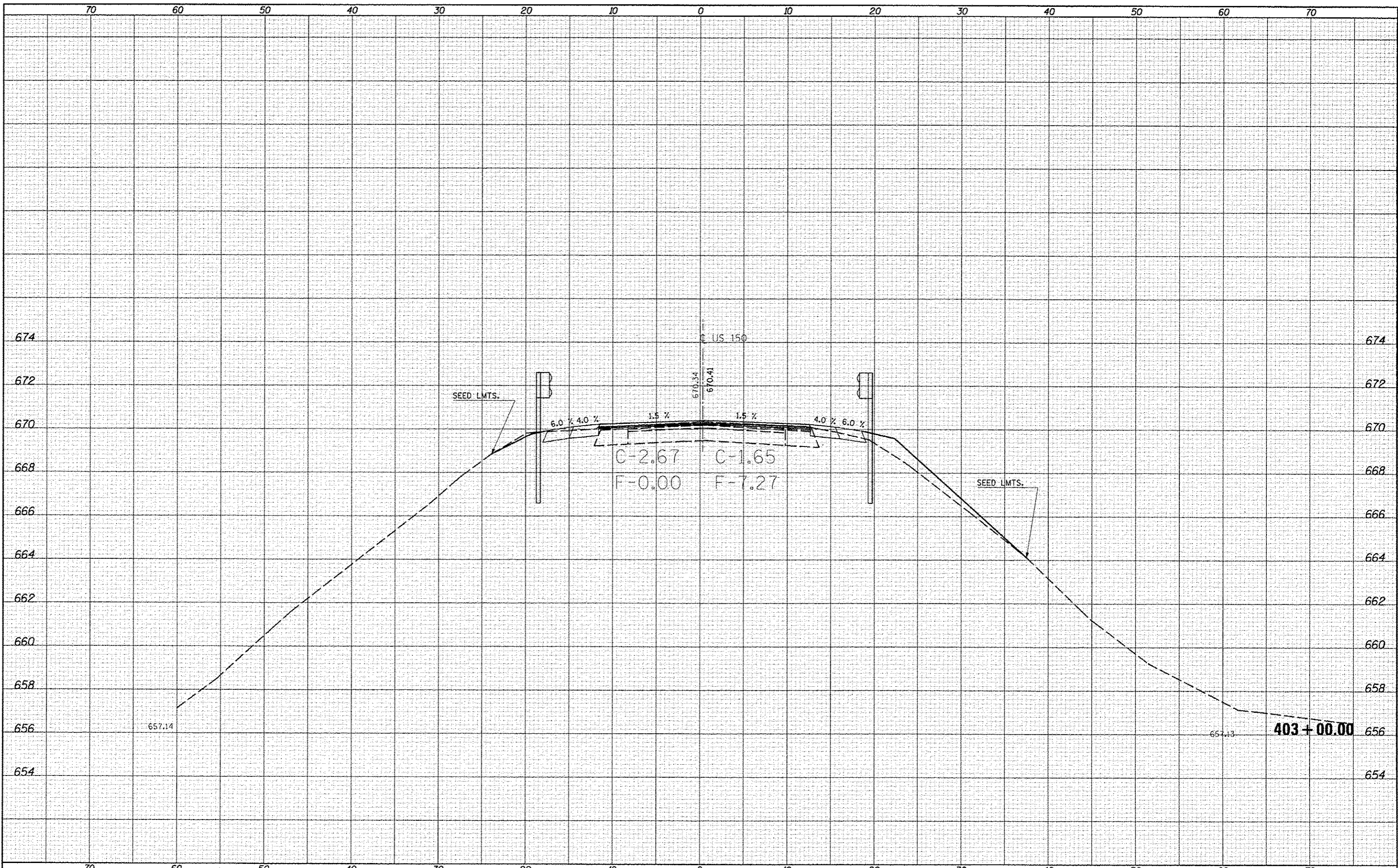
**STATE OF ILLINOIS
 DEPARTMENT OF TRANSPORTATION**

US-150 CROSS SECTIONS
 SCALE: SHEET 192 OF 207 SHEETS STA. 402+00.00 TO STA. 402+00.00

F.A.S. RTE.	SECTION	COUNTY	TOTAL SHEETS	SHEET NO.
	(2X,3RS-3 & 2RS-4)	Champaign	551	504
F.A.S. 7152 & F.A.S. 1512			CONTRACT NO. 70663	
ILLINOIS FED. AID PROJECT				

DATE
BY
SURVEYED
PLOTTED
NOTE BOOK
AREAS CHECKED

DATE
BY
SURVEYED
PLOTTED
NOTE BOOK
AREAS CHECKED



FILE NAME
c:\pwork\p1dot\cearlock\0253076\0570663

USER NAME : cearlockjd
PLOT SCALE = 10.0000' / 1" / m
PLOT DATE 10/19/2013

DESIGNED -
DRAWN -
CHECKED -
DATE -

REVISED -
REVISED -
REVISED -
REVISED -

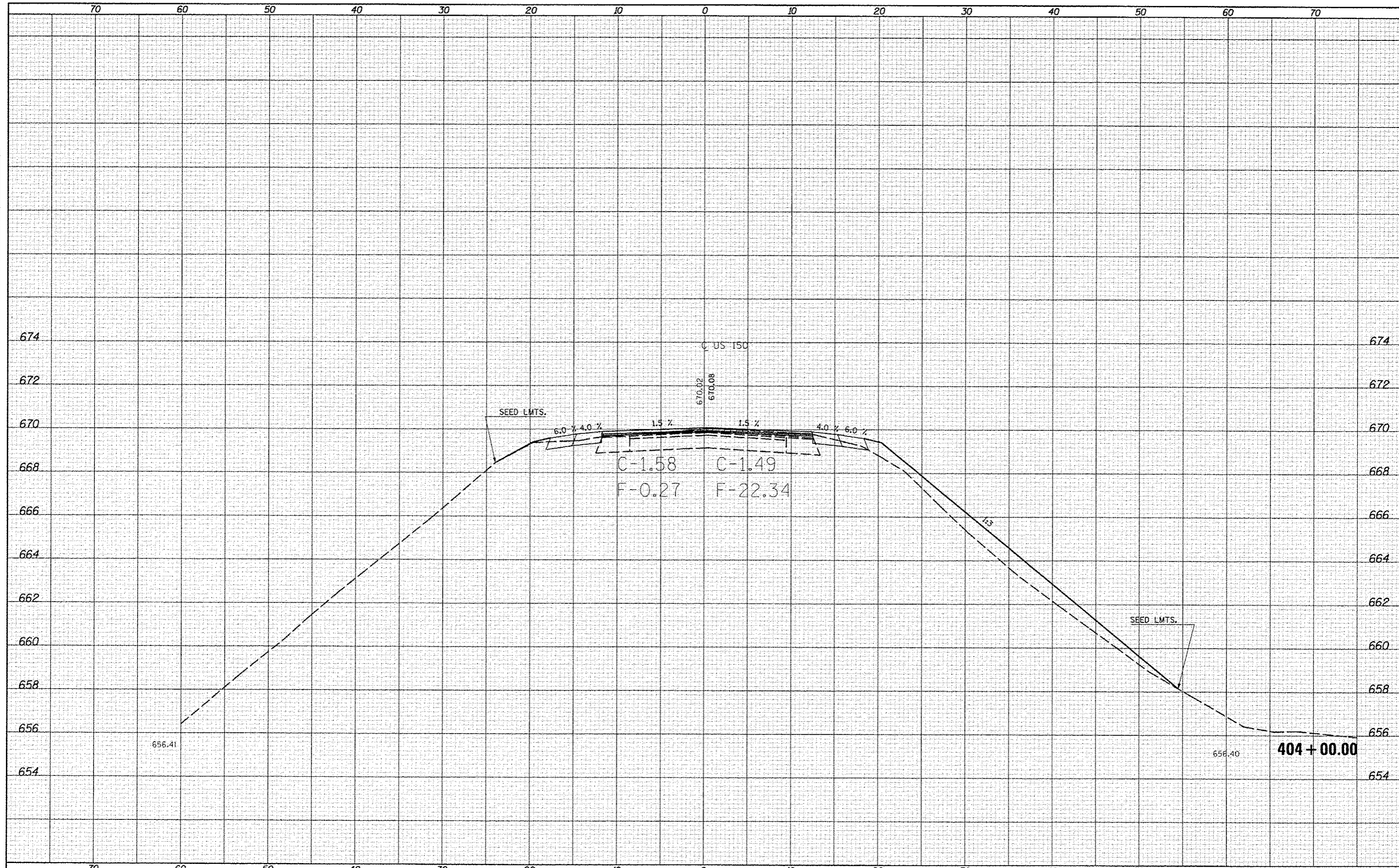
STATE OF ILLINOIS
DEPARTMENT OF TRANSPORTATION

US-150 CROSS SECTIONS
SCALE: SHEET 193 OF 207 SHEETS STA. 403+00.00 TO STA. 403+00.00

F.A.U. RTE.	SECTION	COUNTY	TOTAL SHEETS	SHEET NO.
• F.A.U. 7152 & F.A.S. 1512	(2X,3RS-3 & 2RS-4)	Champaign	531	505
			CONTRACT NO. 70663	
ILLINOIS FED. AID PROJECT				

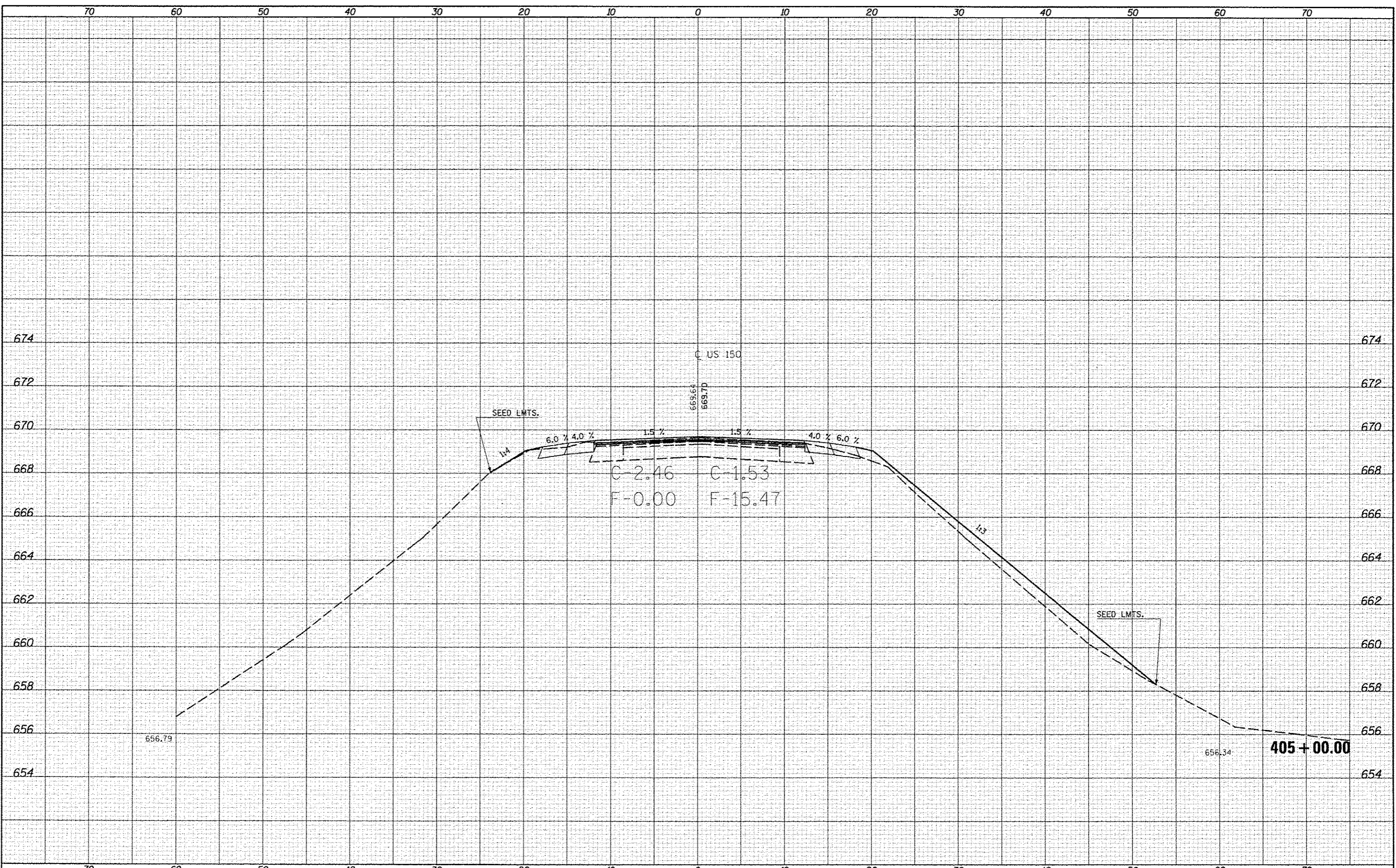
DATE	
BY	
ORIGINAL SURVEY	
SUBMITTED	
NOTED	
REVISIONS	
DATE	
BY	
NO.	

DATE	
BY	
ORIGINAL SURVEY	
SUBMITTED	
NOTED	
REVISIONS	
DATE	
BY	
NO.	



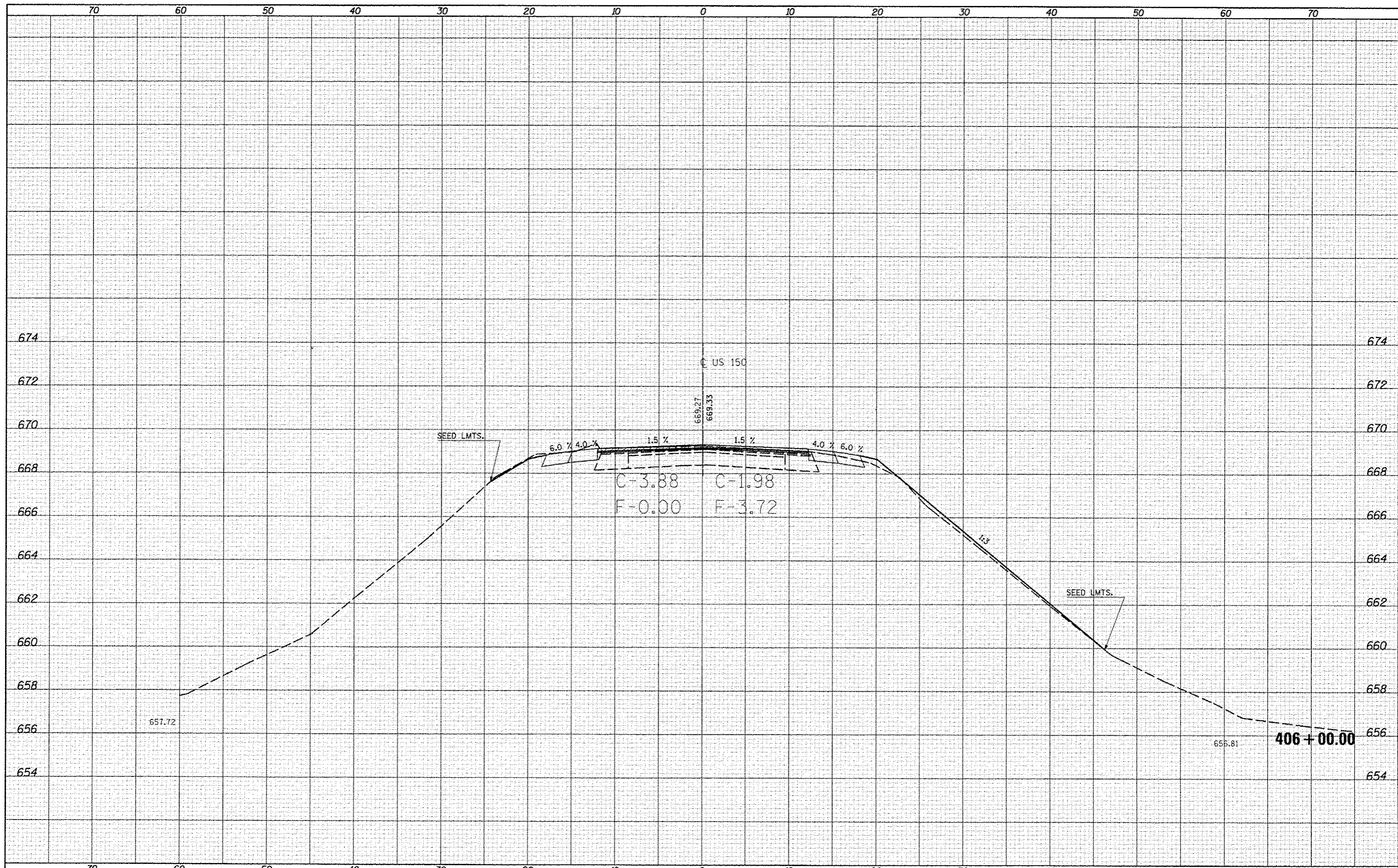
DATE	
BY	
DESIGNED	
DRAWN	
CHECKED	
DATE	
NO.	

DATE	
BY	
DESIGNED	
DRAWN	
CHECKED	
DATE	
NO.	



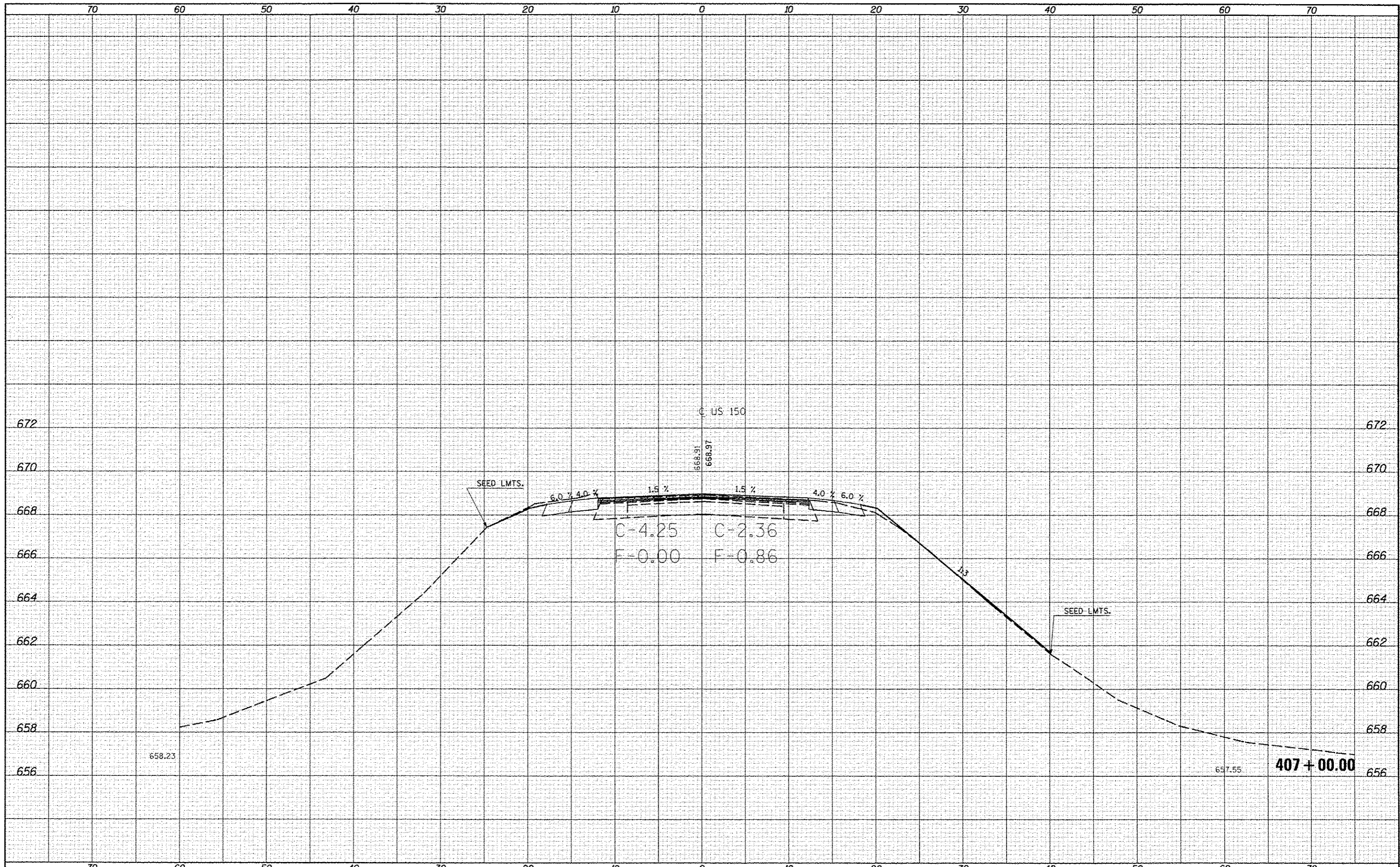
DATE	
BY	
FINAL SURVEY	
SCHEMATIC	
NOTED	
BOOK	
NO.	
AREAS CHECKED	

DATE	
BY	
ORIGINAL SURVEY	
PLOTTED	
TEMPLATE	
NOTE BOOK	
NO.	
AREAS CHECKED	



DATE	
BY	
FINAL SURVEY	
SURVEYED	
PLACES	
TRIP/DATE	
NOTE BOOK	
AREAS CHECKED	
NO.	

DATE	
BY	
ORIGINAL SURVEY	
SURVEYED	
PLACES	
TRIP/DATE	
NOTE BOOK	
AREAS CHECKED	
NO.	



FILE NAME :
 c:\pwork\pwork\cconlock\cconlock\0253876\0578863

USER NAME : cconlockjd
 PLOT SCALE = 10.0000' / 1" = 1000
 PLOT DATE = 10/18/2013

DESIGNED -
 DRAWN -
 CHECKED -
 DATE -

REVISED -
 REVISED -
 REVISED -
 REVISED -

STATE OF ILLINOIS
 DEPARTMENT OF TRANSPORTATION

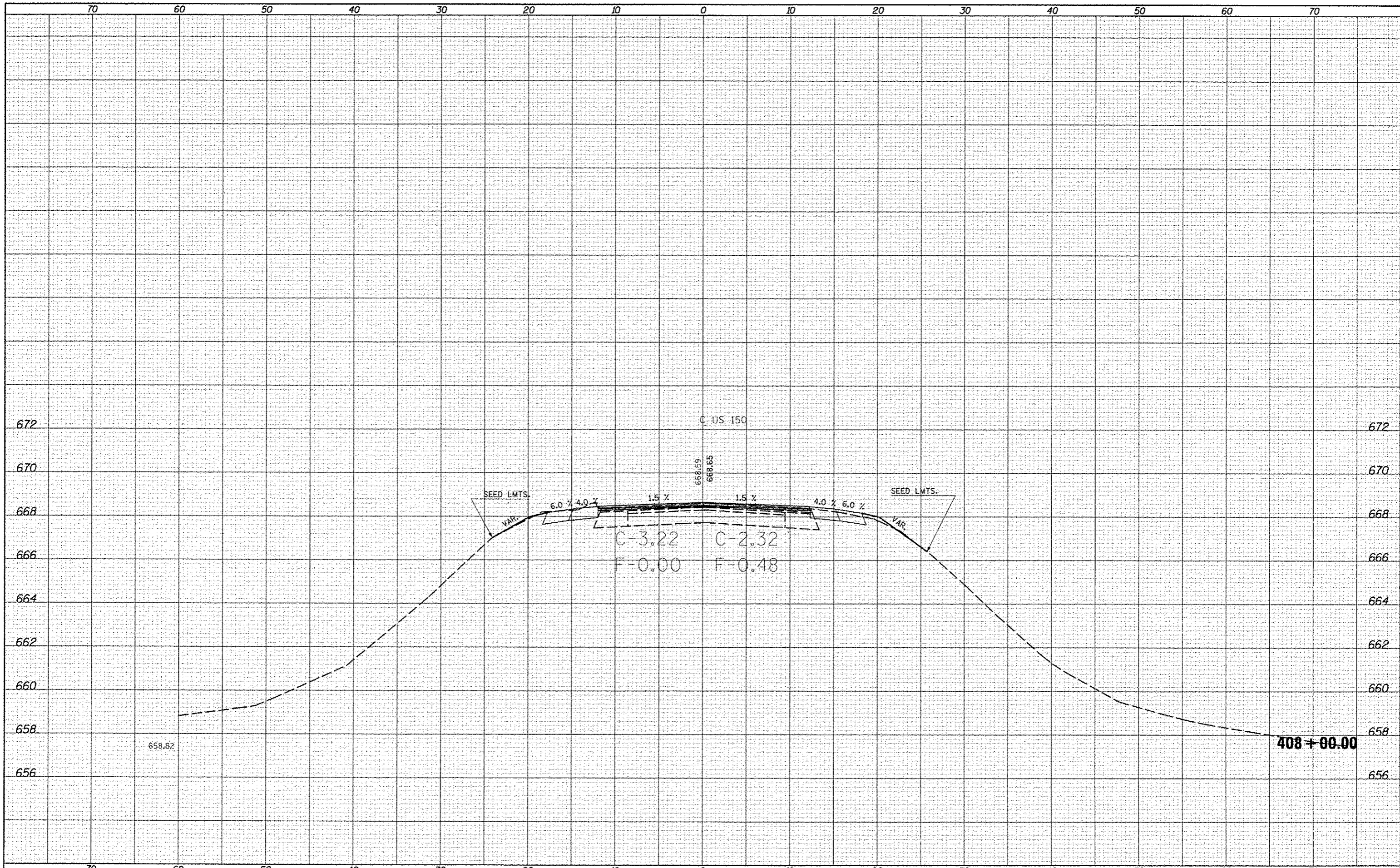
SCALE: SHEET 197 OF 207 SHEETS STA. 407+00.00 TO STA. 407+00.00

US-150 CROSS SECTIONS

F.A. RTE.	SECTION	COUNTY	TOTAL SHEETS	SHEET NO.
• F.A.R. 7152 & F.A.S. 1512	(2X,3)RS-3 & 2RS-4	Champaign	551	509
			CONTRACT NO. 70663	
ILLINOIS FED. AID PROJECT				

DATE	
BY	
FINAL SURVEY	
SWITCHED PLOTTED	
NOTE BOOK	
TEMPLATE	
AREAS CHECKED	
NO.	

DATE	
BY	
ORIGINAL SURVEY	
SWITCHED PLOTTED	
NOTE BOOK	
TEMPLATE	
AREAS CHECKED	
NO.	



FILE NAME :
 ci:\pwork\p1010\cseerlockjd\0253076\0570663

USER NAME : cseerlockjd
 PLOT SCALE : 10.0000' / in.
 PLOT DATE : 10/10/2013

DESIGNED -
 DRAWN -
 CHECKED -
 DATE -

REVISED -
 REVISED -
 REVISED -
 REVISED -

STATE OF ILLINOIS
 DEPARTMENT OF TRANSPORTATION

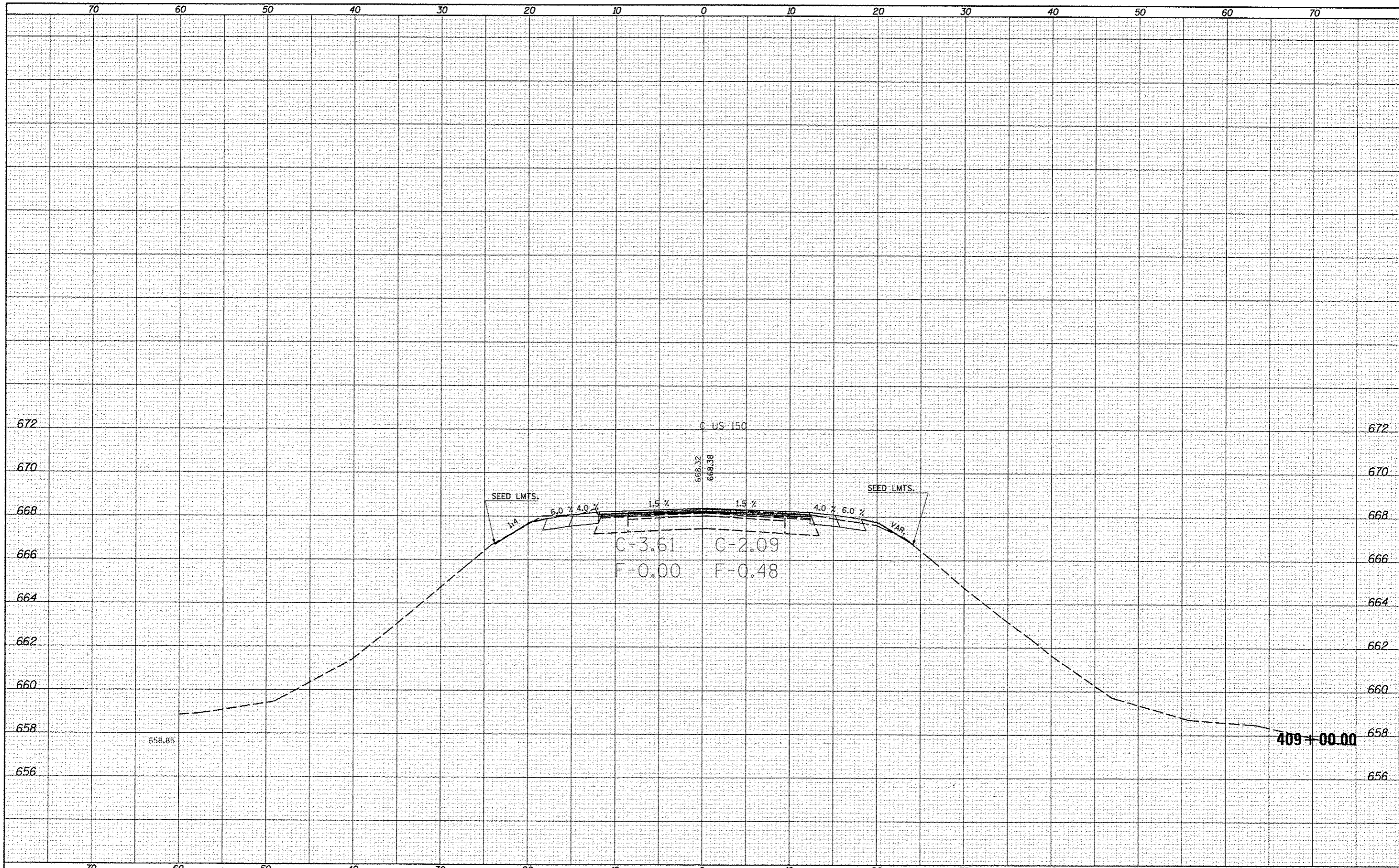
US-150 CROSS SECTIONS

SCALE: SHEET 198 OF 207 SHEETS STA. 408+00.00 TO STA. 408+00.00

F.A. RTE.	SECTION	COUNTY	TOTAL SHEETS	SHEET NO.
*	(2X,3)RS-3 & 2RS-4	Champaign	551	510
*F.A.U. 7152 & F.A.S. 1512			CONTRACT NO. 70663	
ILLINOIS FED. AID PROJECT				

DATE	
BY	
FINAL SURVEY	
NOTED	
PLOTTED	
TEMPLATE	
AREAS	
DELETED	
NO.	

DATE	
BY	
ORIGINAL SURVEY	
NOTED	
PLOTTED	
TEMPLATE	
AREAS	
DELETED	
NO.	



FILE NAME: c:\pwwork\pwwork\cearlock\jd0253076\0570663
 USER NAME: cealockjd
 PLOT SCALE: 1/8"=1'-0"
 PLOT DATE: 10/18/2013

DESIGNED	-	REVISED	-
DRAWN	-	REVISED	-
CHECKED	-	REVISED	-
DATE	-	REVISED	-

STATE OF ILLINOIS
 DEPARTMENT OF TRANSPORTATION

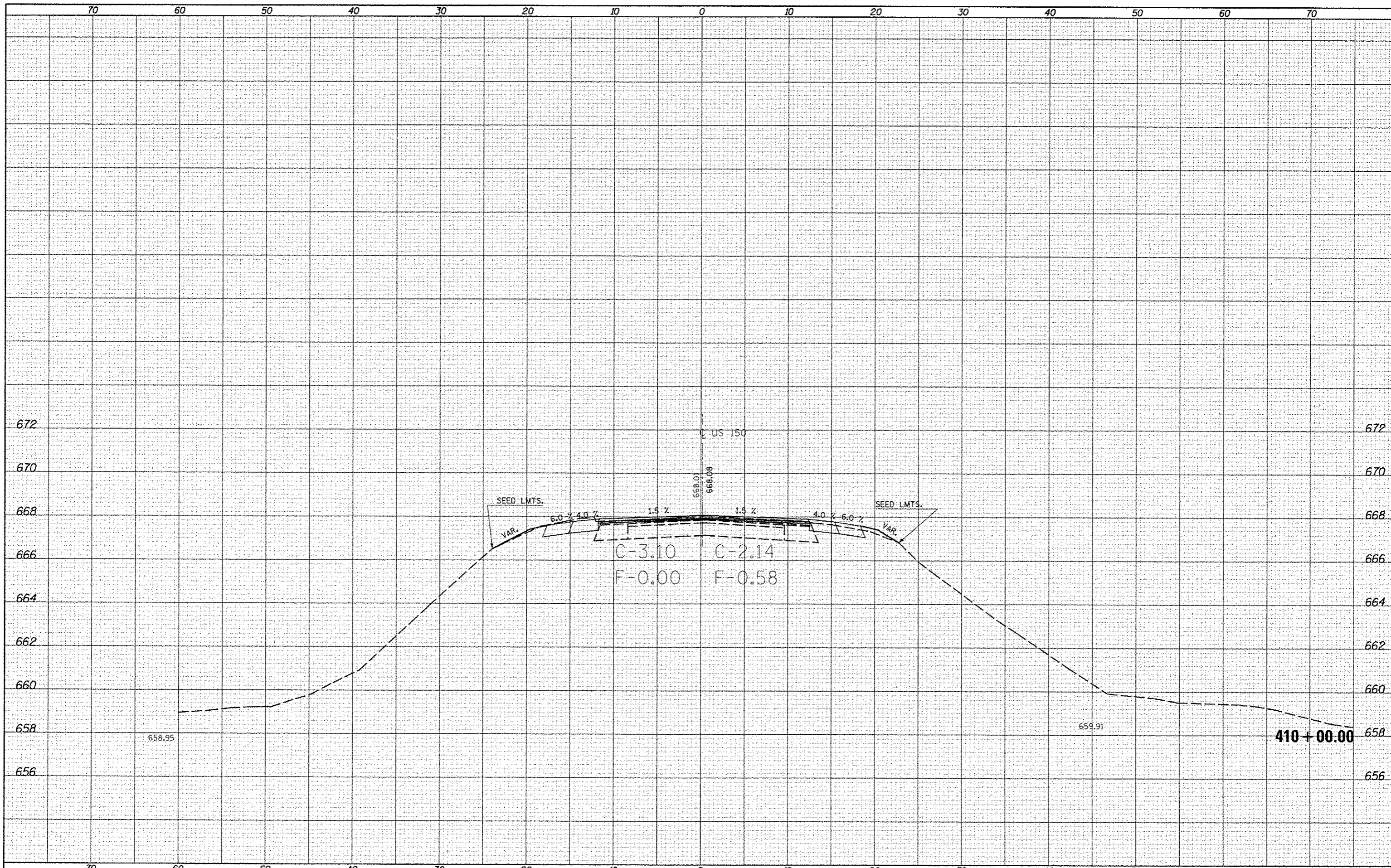
US-150 CROSS SECTIONS

SCALE: SHEET 199 OF 207 SHEETS STA. 409+00.00 TO STA. 409+00.00

F.A. RTE.	SECTION	COUNTY	TOTAL SHEETS	SHEET NO.
	(2X,3)RS-3 & 2RS-4	Champaign	551	511
F.A.U. 7152 & F.A.S. 1512			CONTRACT NO. 70663	
ILLINOIS FED. AID PROJECT				

DATE	
BY	
FINI SURVEY	
SURVEYED	
NOTED	
PLOTTED	
TEMP. LITE	
AREAS CHECKED	
NO.	

DATE	
BY	
ORIGINAL SURVEY	
SURVEYED	
NOTED	
PLOTTED	
TEMP. LITE	
AREAS CHECKED	
NO.	



FILE NAME: c:\p\work\p\idat\cearlock\j\d0253076\0570663

USER NAME: cealock_jd
 PLOT SCALE: 10.0000' / in.
 PLOT DATE: 10/10/2013

DESIGNED -
 DRAWN -
 CHECKED -
 DATE -

REVISED -
 REVISED -
 REVISED -
 REVISED -

STATE OF ILLINOIS
 DEPARTMENT OF TRANSPORTATION

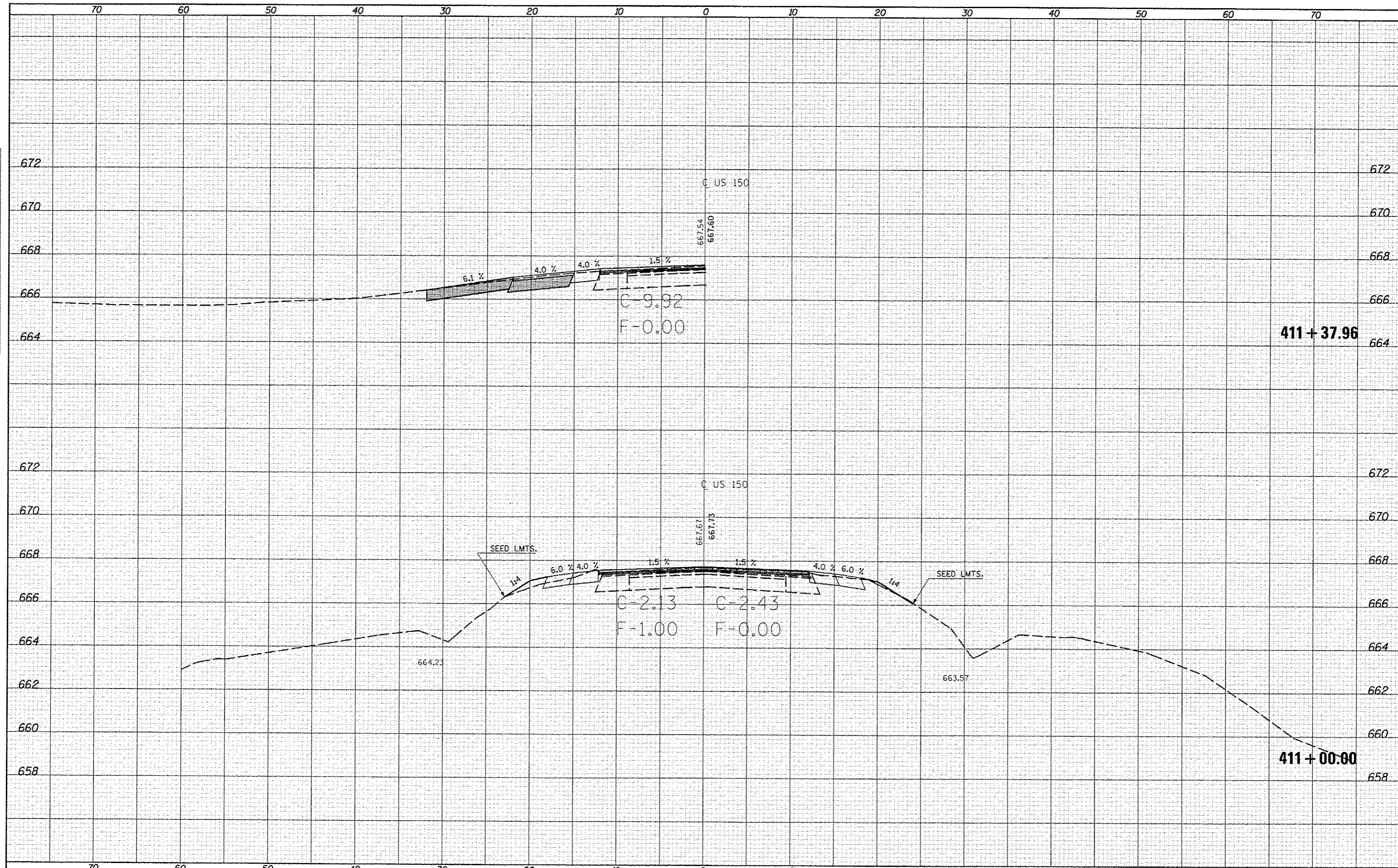
US-150 CROSS SECTIONS

SCALE: SHEET 200 OF 207 SHEETS STA. 410+00.00 TO STA. 410+00.00

F.A. RTE.	SECTION	COUNTY	TOTAL SHEETS	SHEET NO.
•	(2X,3RS-3 & 2RS-4	Champaign	551	512
•F.A.U. 7152 & F.A.S. 1512			CONTRACT NO. 70663	
ILLINOIS FED. AID PROJECT				

DATE	
BY	
SURVEYED	
PLOTTED	
TEMPLATE	
NOTE BOOK	
AREAS CHECKED	
NO.	

DATE	
BY	
SURVEYED	
PLOTTED	
TEMPLATE	
NOTE BOOK	
AREAS CHECKED	
NO.	



FILE NAME: c:\pwork\pwork\searlock\0253876\0578663

USER NAME: searlockjd
 DESIGNED -
 DRAWN -
 CHECKED -
 DATE -

REVISIONS:
 REVISED -
 REVISED -
 REVISED -
 REVISED -

STATE OF ILLINOIS
 DEPARTMENT OF TRANSPORTATION


US-150 CROSS SECTIONS

SCALE: SHEET 201 OF 207 SHEETS STA. 411+00.00 TO STA. 411+37.96

F.A. #.	SECTION	COUNTY	TOTAL SHEETS	SHEET NO.
*	(2X,3)RS-3 & 2RS-4	Champaign	551	513
*F.A.L. 7152 & F.A.S. 1512			CONTRACT NO. 70663	
[ILLINOIS] FED. AID PROJECT				

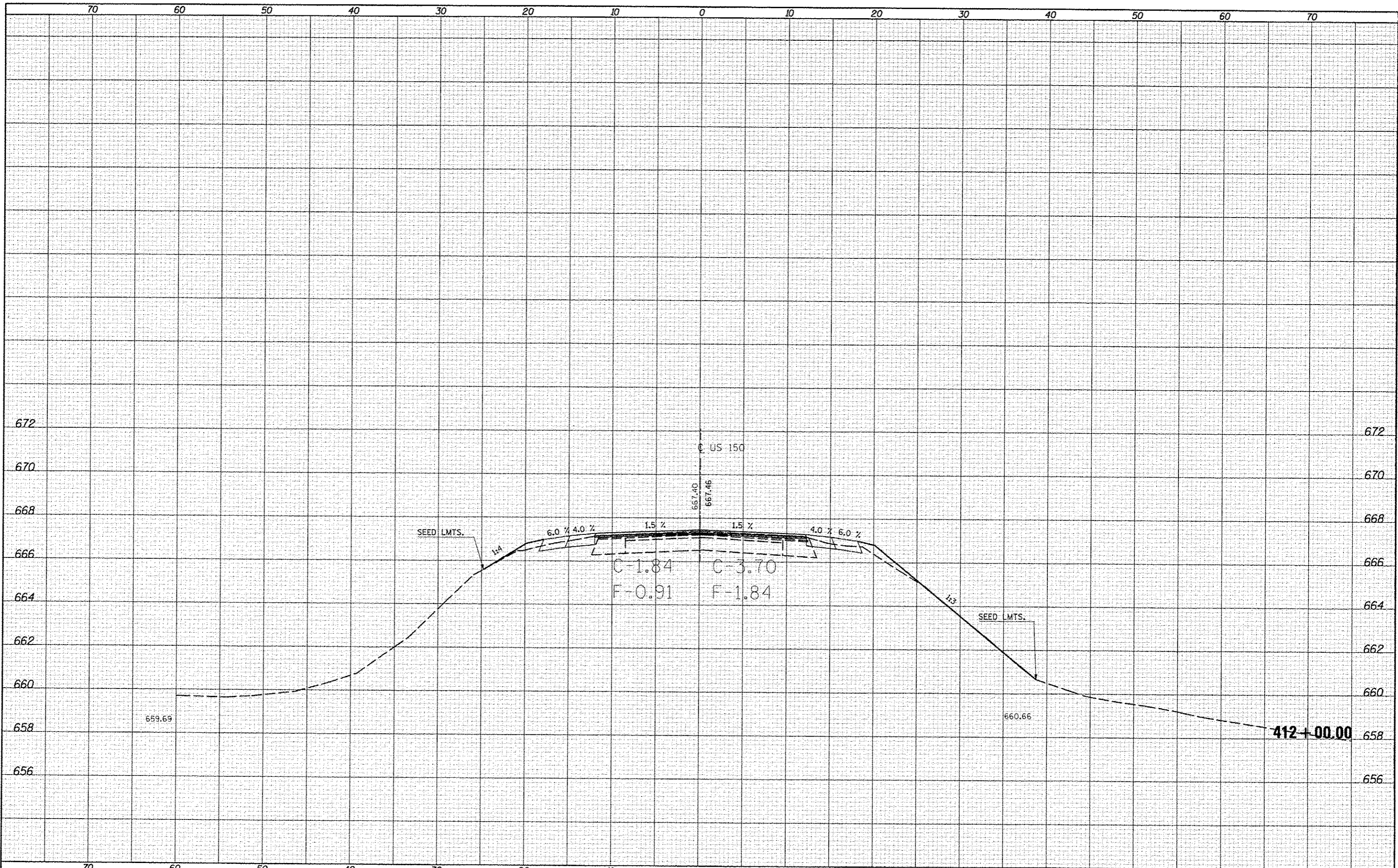
DATE	
BY	
FINAL SURVEYED	
SURVEY	
NOTED	
NOTE BOOK	
AREAS CHECKED	
NO.	

DATE	
BY	
ORIGINAL SURVEYED	
SURVEY	
NOTED	
NOTE BOOK	
AREAS CHECKED	
NO.	



DATE	
BY	
SURVEYED	
PLOTTED	
TEMPLATE	
NOTE BOOK	
AREAS CHECKED	
NO.	

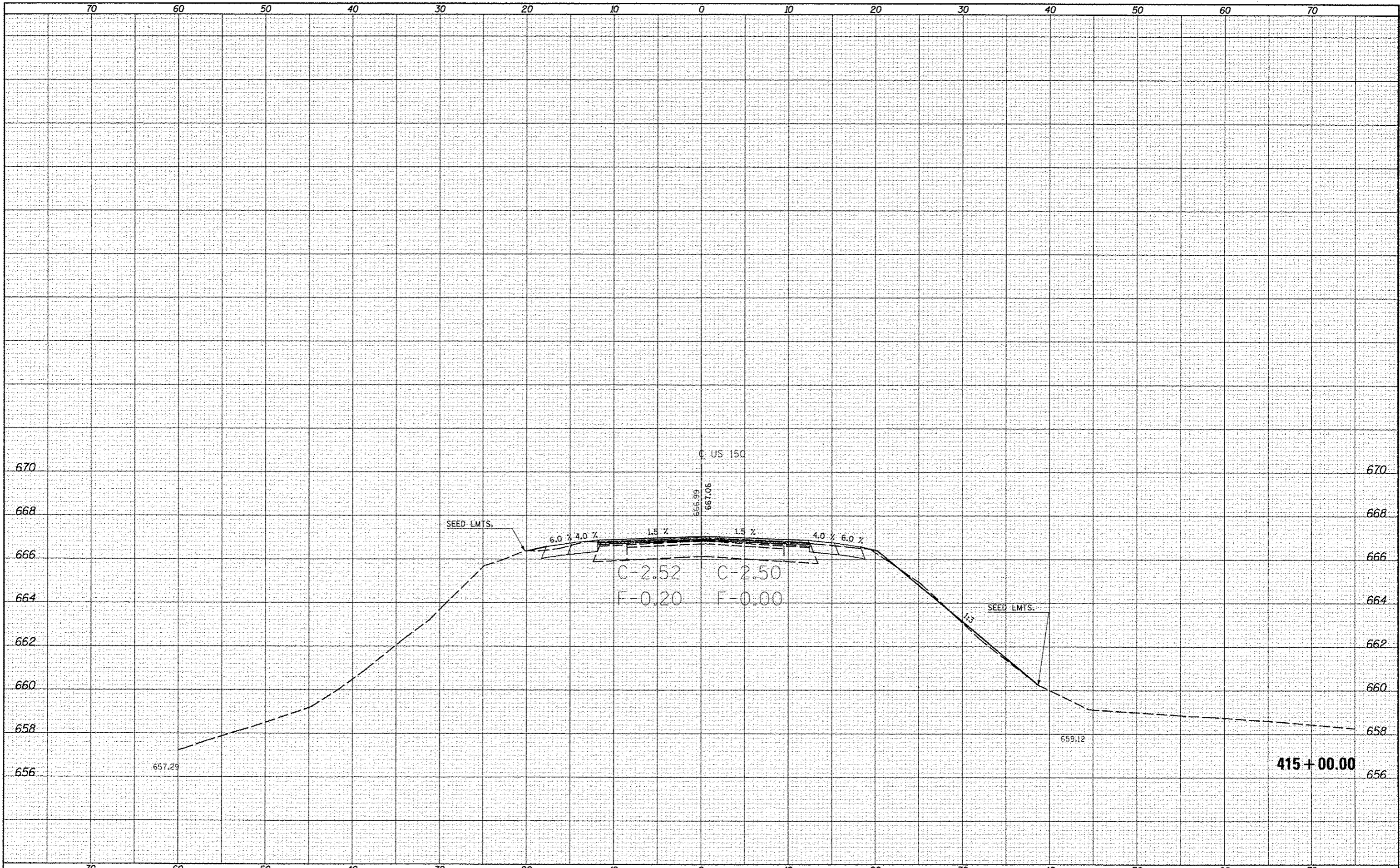
DATE	
BY	
SURVEYED	
PLOTTED	
TEMPLATE	
NOTE BOOK	
AREAS CHECKED	
NO.	



FILE NAME:	USER NAME: ceal-lock_jd	DESIGNED -	REVISED -	STATE OF ILLINOIS DEPARTMENT OF TRANSPORTATION	US-150 CROSS SECTIONS	F.A.S. RTE.	SECTION	COUNTY	TOTAL SHEETS	SHEET NO.
ct:\pwork\pwidot\ceal-lock_jd\0253876\0570663	Plot-US-150_ws.dgn	DRAWN -	REVISED -			•	12X,3RS-3 & 2RS-4	Champaign	551	515
#MODELNAME#	PLOT SCALE - 10.0000' / in.	CHECKED -	REVISED -			•F.A.U. 7152 & F.A.S. 1512	CONTRACT NO. 70663		ILLINOIS FED. AID PROJECT	
	PLOT DATE - 10/10/2013	DATE -	REVISED -			SCALE:	SHEET 203 OF 207 SHEETS	STA. 412+00.00 TO STA. 412+00.00		

DATE	
BY	
FINAL SURVEY	
SURVEYED	
NOTED	
PLOTTED	
AREA CHECKED	
NO.	

DATE	
BY	
ORIGINAL SURVEY	
SURVEYED	
NOTED	
PLOTTED	
AREA CHECKED	
NO.	



FILE NAME = c:\pwwork\p1dot\carrlock\j\0253076\0570663

USER NAME = carrlockjd
 PLOT SCALE = 10.0000' / in.
 PLOT DATE = 10/10/2013

DESIGNED -
 DRAWN -
 CHECKED -
 DATE -

REVISED -
 REVISED -
 REVISED -
 REVISED -

STATE OF ILLINOIS
 DEPARTMENT OF TRANSPORTATION

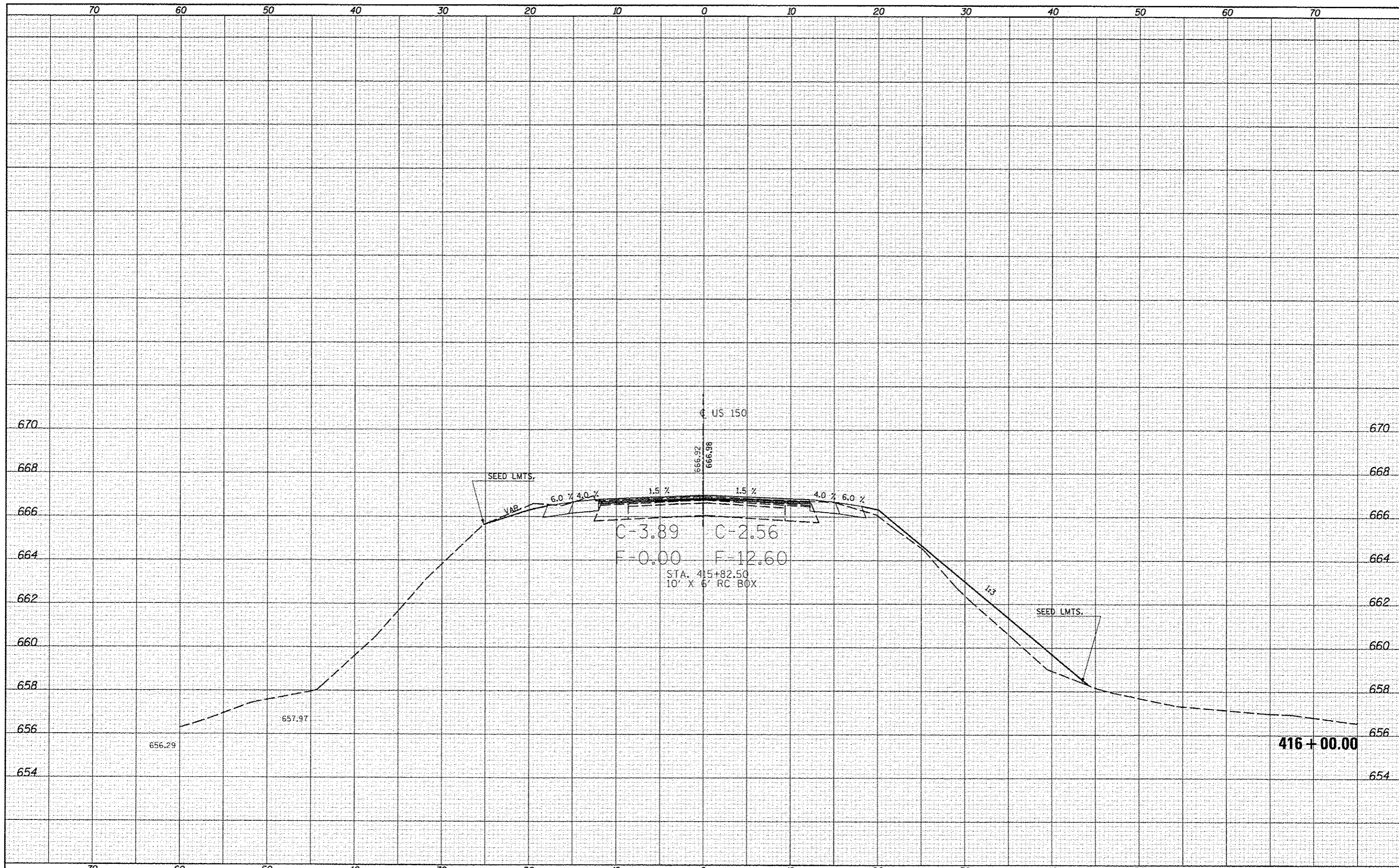
SCALE: SHEET 205 OF 207 SHEETS STA. 415+00.00 TO STA. 415+00.00

US-150 CROSS SECTIONS

F.A.U. RTE.	SECTION	COUNTY	TOTAL SHEETS	SHEET NO.
	(2X,3)RS-3 & 2RS-4	Champaign	551	517
*F.A.U. 7152 & F.A.S. 1512			CONTRACT NO. 70663	
ILLINOIS FED. AID PROJECT				

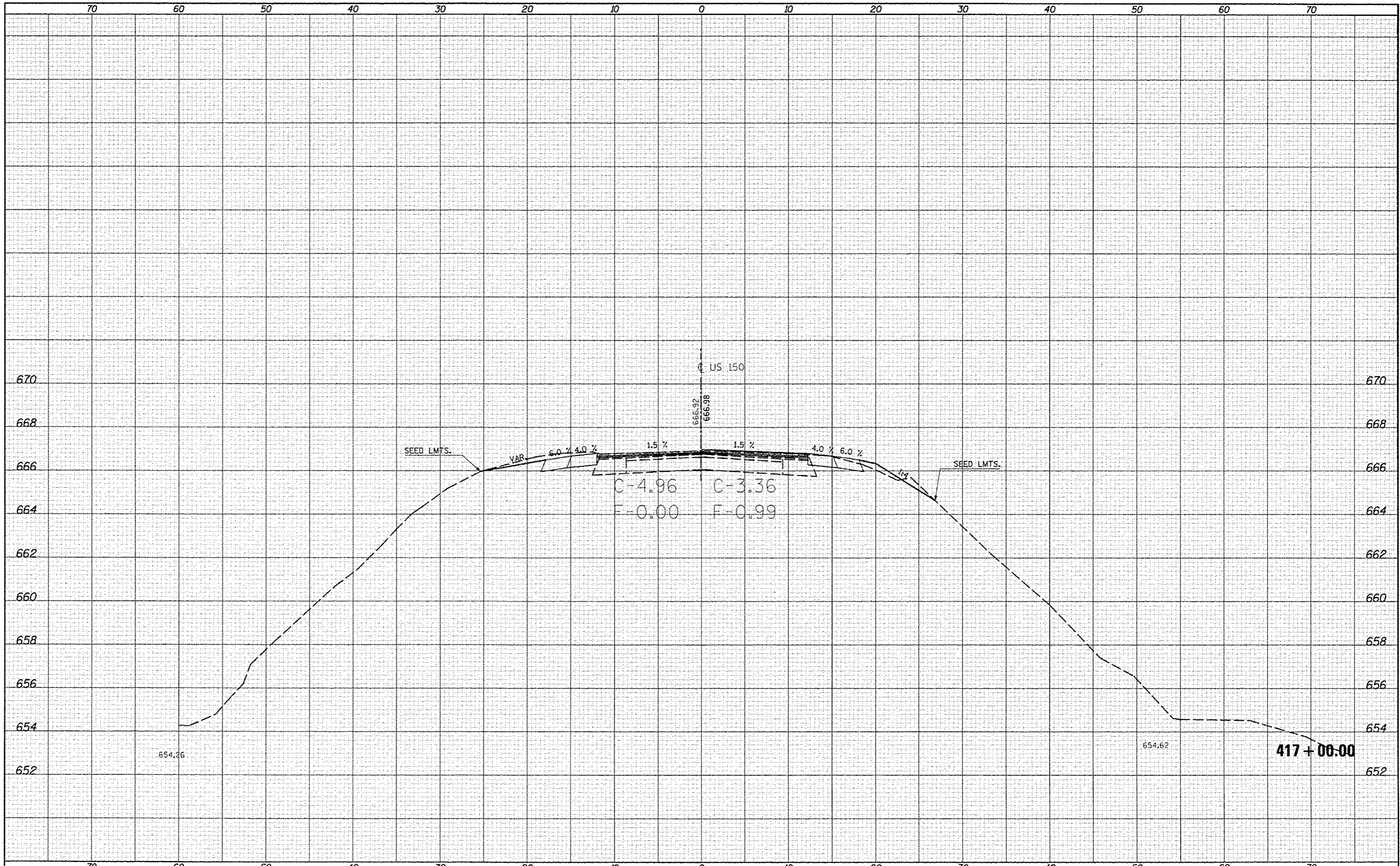
DATE	
BY	
FINAL SURVEY	SURVEYED
NOTE BOOK	PLOTTED
NO.	TEMPLATE
	AREAS
	AREAS CHECKED

DATE	
BY	
ORIGINAL SURVEY	SURVEYED
NOTE BOOK	PLOTTED
NO.	TEMPLATE
	AREAS
	AREAS CHECKED



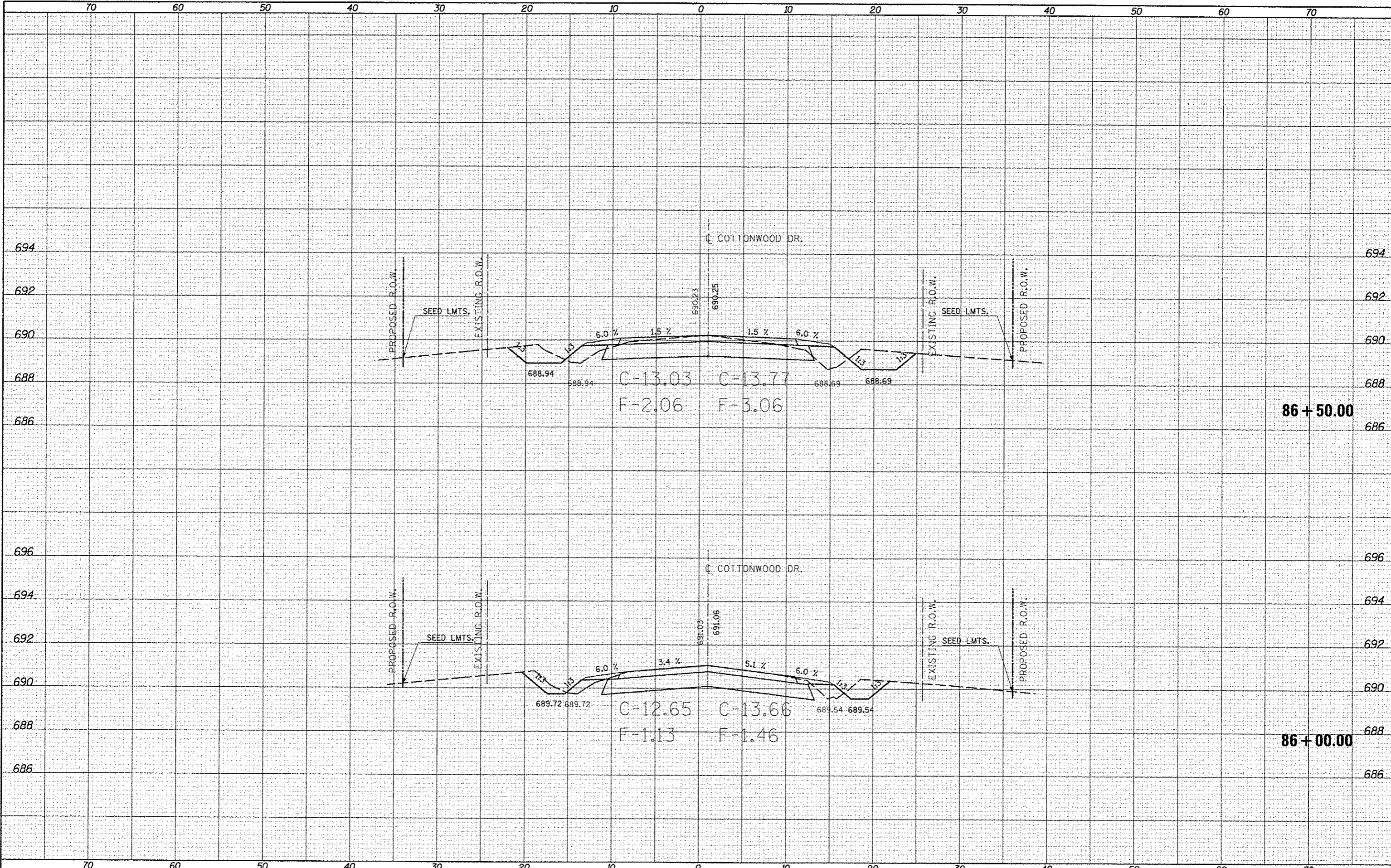
DATE	
BY	
STARTED	
SURVEY	
NOTE BOOK	
NO.	
TEMPLATES	
AREAS CHECKED	

DATE	
BY	
STARTED	
SURVEY	
NOTE BOOK	
NO.	
TEMPLATES	
AREAS CHECKED	



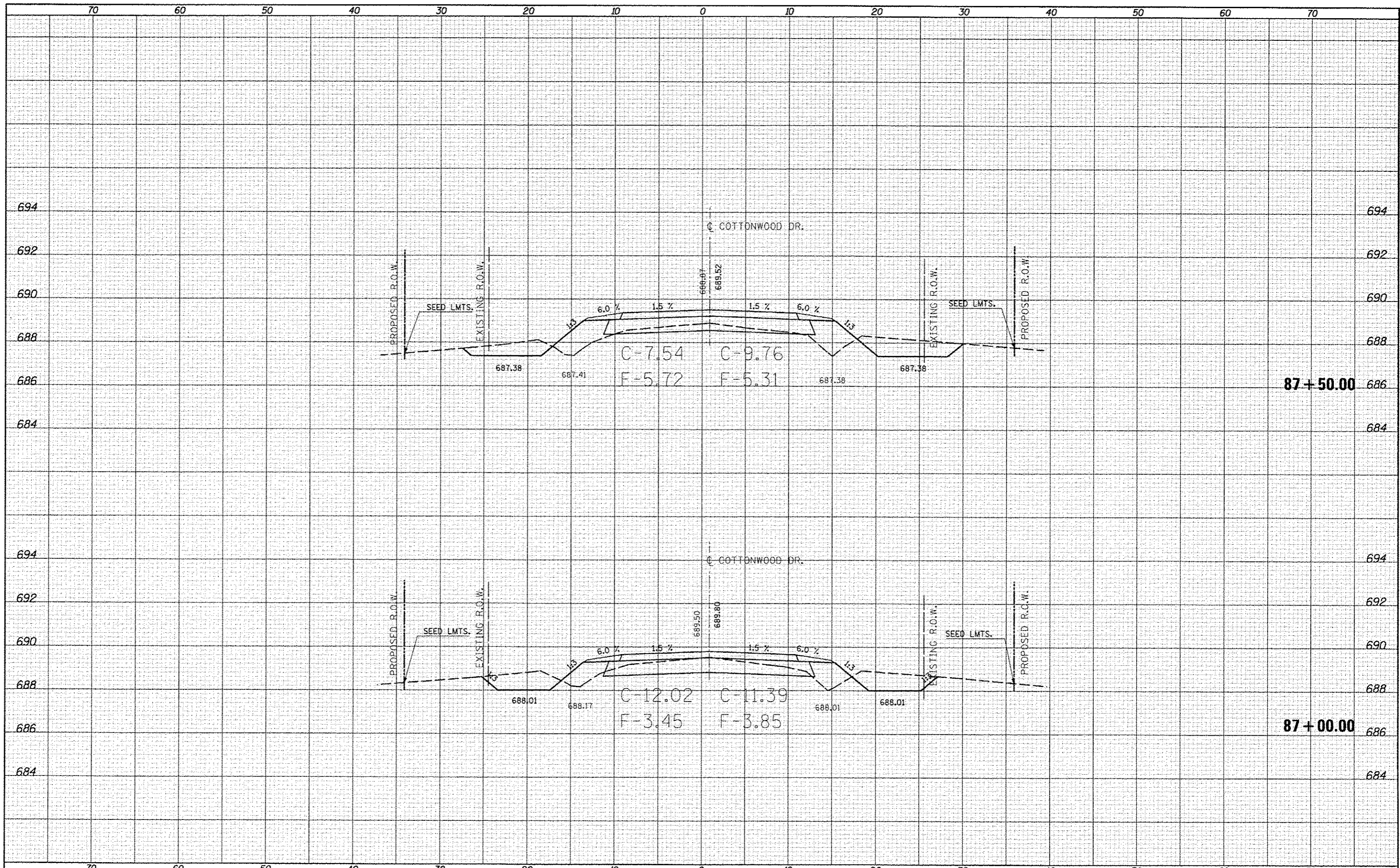
BY _____ DATE _____			
✓	SURVEYED	PLOTTED	TEMPLATED
✓	NOTE BOOK	✓	AREAS CHECKED
NO.			

BY _____ DATE _____			
✓	ORIGINAL SURVEY	✓	PLOTTED
✓	NOTE BOOK	✓	AREAS CHECKED
NO.			



DATE	
BY	
FINAL SURVEY	
SURVEYED	
TOP	
NOTE BOOK	
AREAS	
CHECKED	

DATE	
BY	
ORIGINAL SURVEY	
SURVEYED	
TOP	
NOTE BOOK	
AREAS	
CHECKED	



FILE NAME: c:\pwork\pwork\cearlock\8253075\0570663\ht-X5-5Cotton.dgn
 MODELNAME

USER NAME: ceerlockjd
 PLOT SCALE: 10.0000' / in.
 PLOT DATE: 10/18/2013

DESIGNED -
 DRAWN -
 CHECKED -
 DATE -

REVISED -
 REVISED -
 REVISED -
 REVISED -

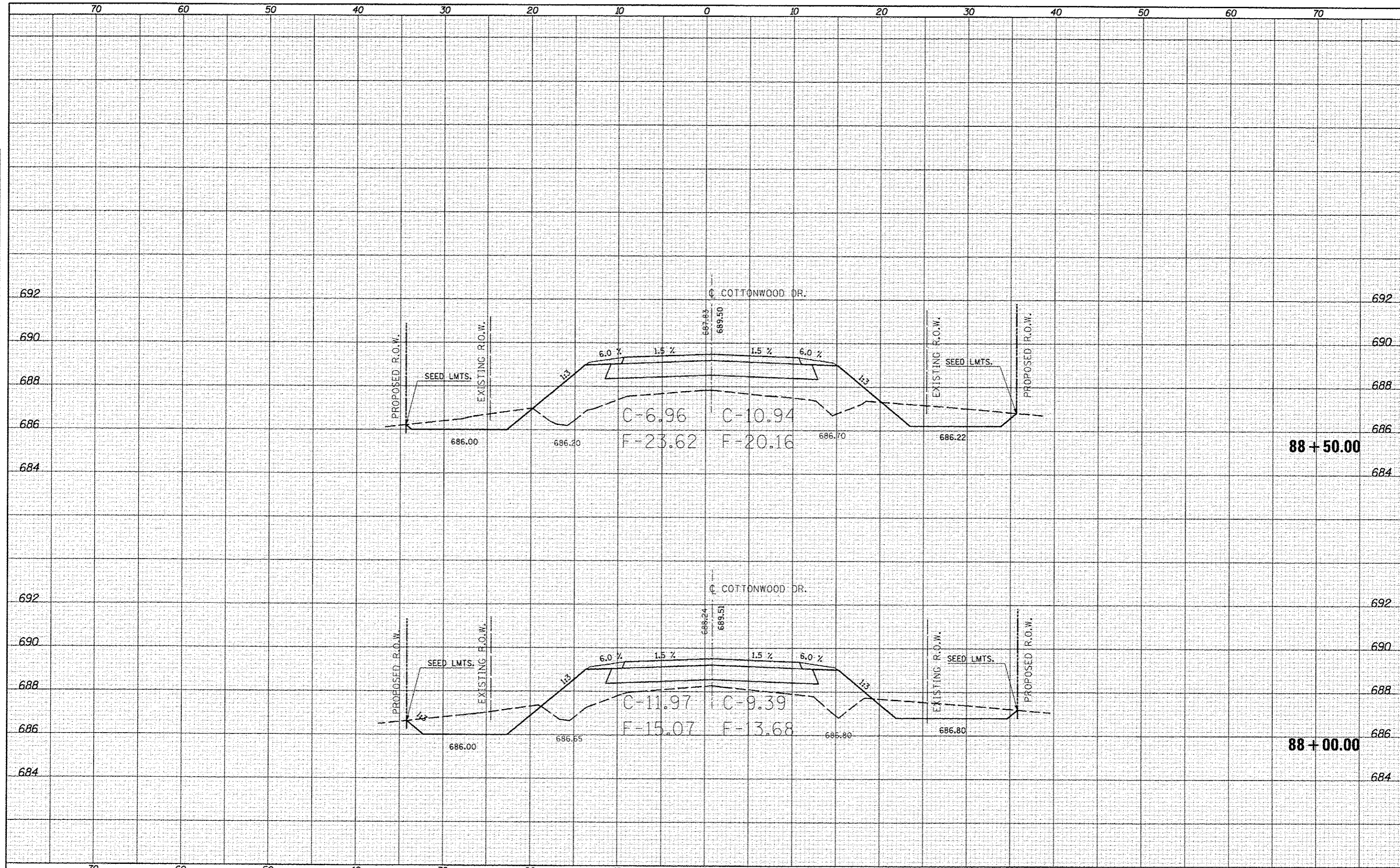
STATE OF ILLINOIS
 DEPARTMENT OF TRANSPORTATION

COTTONWOOD DRIVE CROSS SECTIONS
 SCALE: SHEET 2 OF 14 SHEETS STA. 87+00.00 TO STA. 87+50.00

F.A. RTE.	SECTION	COUNTY	TOTAL SHEETS	SHEET NO.
•	(2X,3)RS-3 & 2RS-4	Champaign	551	521
F.A.U. 71S2 & F.A.S. 1512			CONTRACT NO. 70663	
ILLINOIS FED. AID PROJECT				

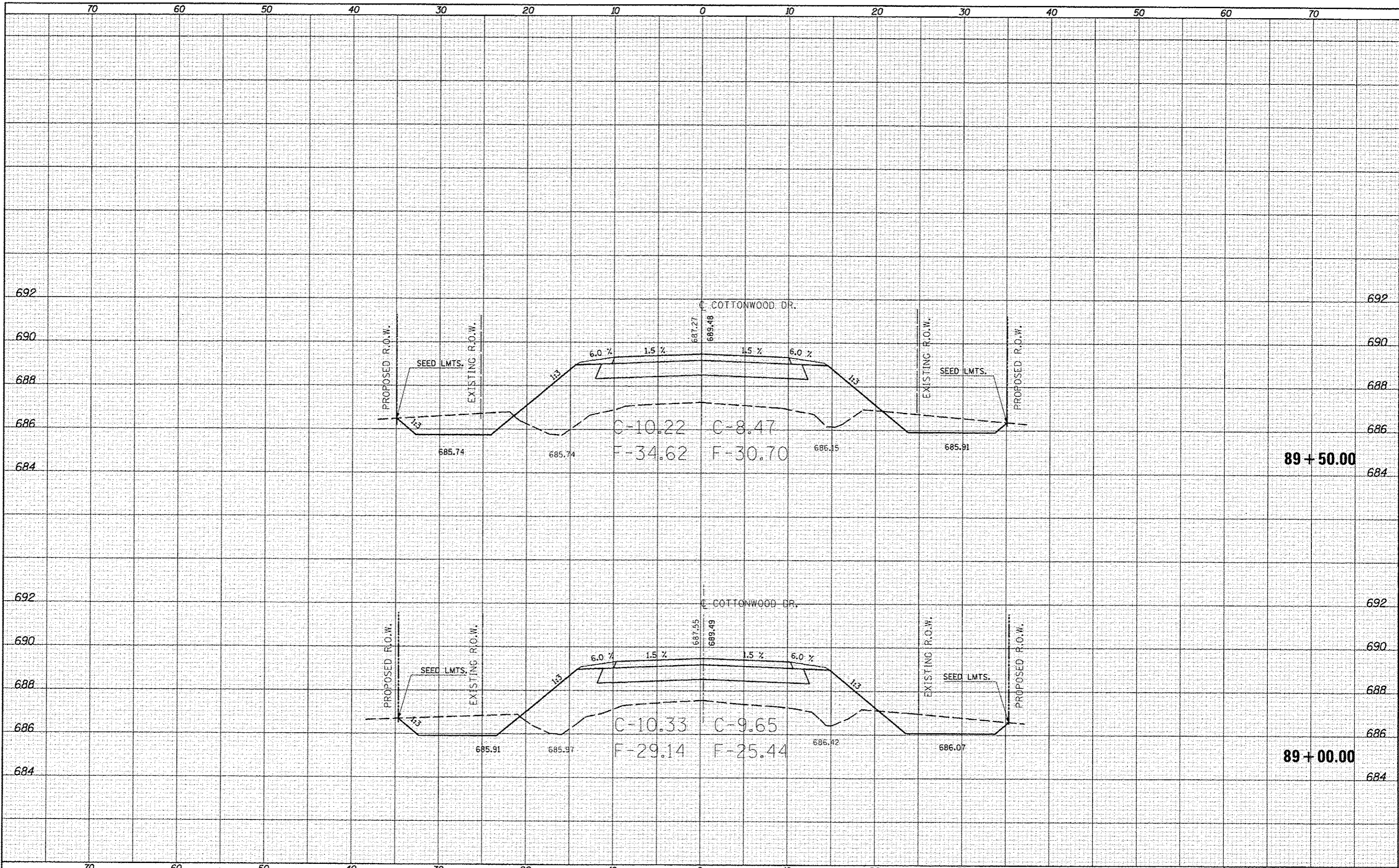
DATE	
BY	
REVISIONS	
NO.	
DATE	
BY	
REVISIONS	
NO.	
DATE	
BY	
REVISIONS	
NO.	

DATE	
BY	
REVISIONS	
NO.	
DATE	
BY	
REVISIONS	
NO.	
DATE	
BY	
REVISIONS	
NO.	



DATE	
BY	
SURVEYED	
PLOTTED	
REPLATE	
NOTE BOOK	
AREAS CHECKED	

DATE	
BY	
SURVEYED	
PLOTTED	
REPLATE	
NOTE BOOK	
AREAS CHECKED	



FILE NAME = c:\pw_work\pwr\d0t\cear\look_jd\d0253076\0570663

USER NAME = cear\look_jd
 sht-XS-SCotton.dgn
 PLOT SCALE = 10.0000 / 1"
 PLOT DATE = 10/18/2013

DESIGNED -
 DRAWN -
 CHECKED -
 DATE -

REVISED -
 REVISED -
 REVISED -
 REVISED -

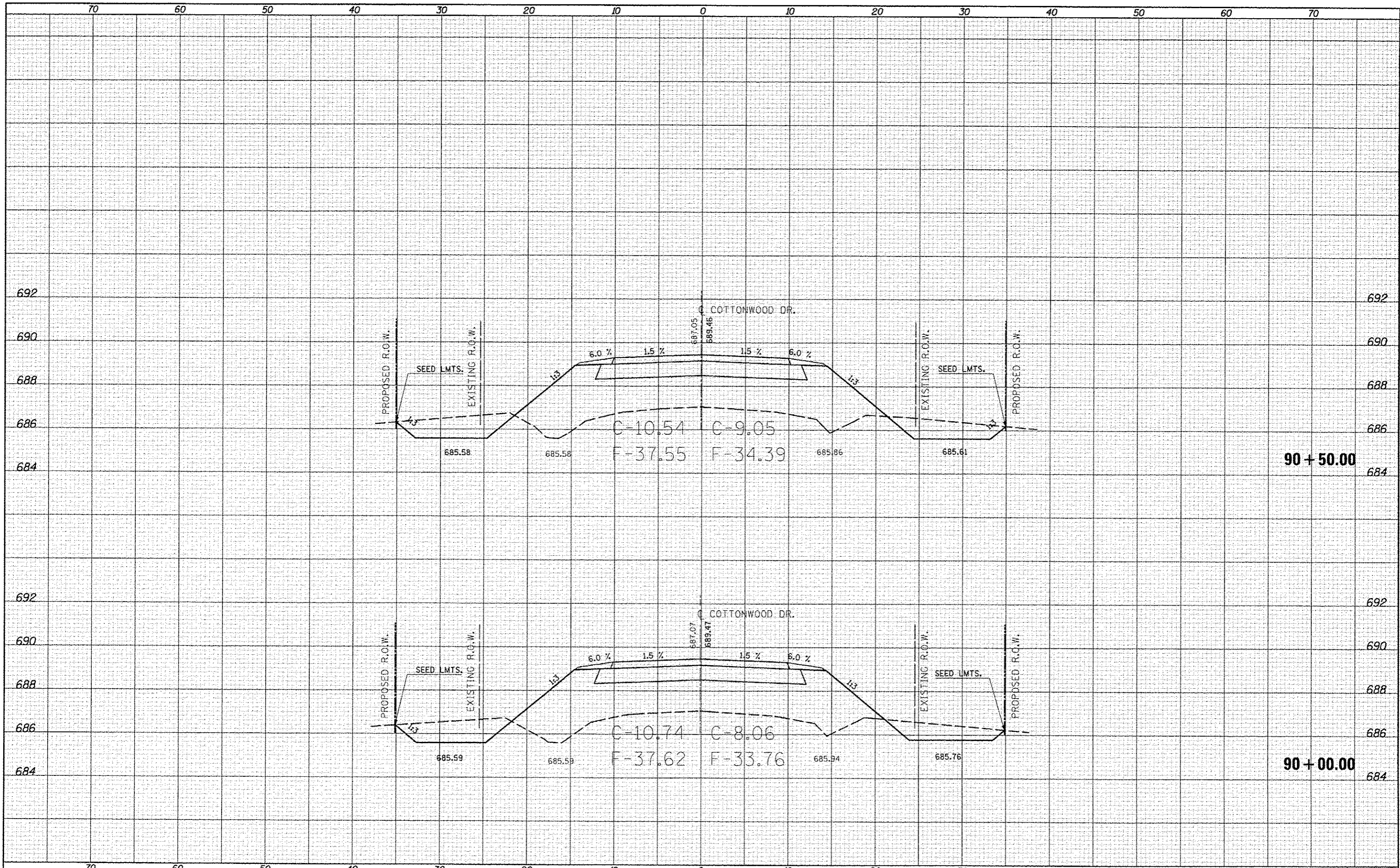
STATE OF ILLINOIS
 DEPARTMENT OF TRANSPORTATION

COTTONWOOD DRIVE CROSS SECTIONS
 SCALE: SHEET 4 OF 14 SHEETS STA. 89+00.00 TO STA. 89+50.00

F.A.S. RTE.	SECTION	COUNTY	TOTAL SHEETS	SHEET NO.
• F.A.U. 7152 & F.A.S. 1512	(2X,3)RS-3 & 2RS-4	Champaign	551	523
			CONTRACT NO. 70663	
ILLINOIS FED. AID PROJECT				

DATE	
BY	
DESIGNED	
DRAWN	
CHECKED	
DATE	
FILE NAME	
USER NAME	
DESIGNED	
DRAWN	
CHECKED	
DATE	

DATE	
BY	
DESIGNED	
DRAWN	
CHECKED	
DATE	
FILE NAME	
USER NAME	
DESIGNED	
DRAWN	
CHECKED	
DATE	



FILE NAME :
 cr:\pwork\widot\cottonwood\925307610570863

USER NAME : cee-lock_jd
 FILE : XS-SCotton.dgn
 PLOT SCALE : 1/8"=1'-0"
 PLOT DATE : 10/18/2013

DESIGNED -
 DRAWN -
 CHECKED -
 DATE -

REVISED -
 REVISED -
 REVISED -
 REVISED -

STATE OF ILLINOIS
 DEPARTMENT OF TRANSPORTATION

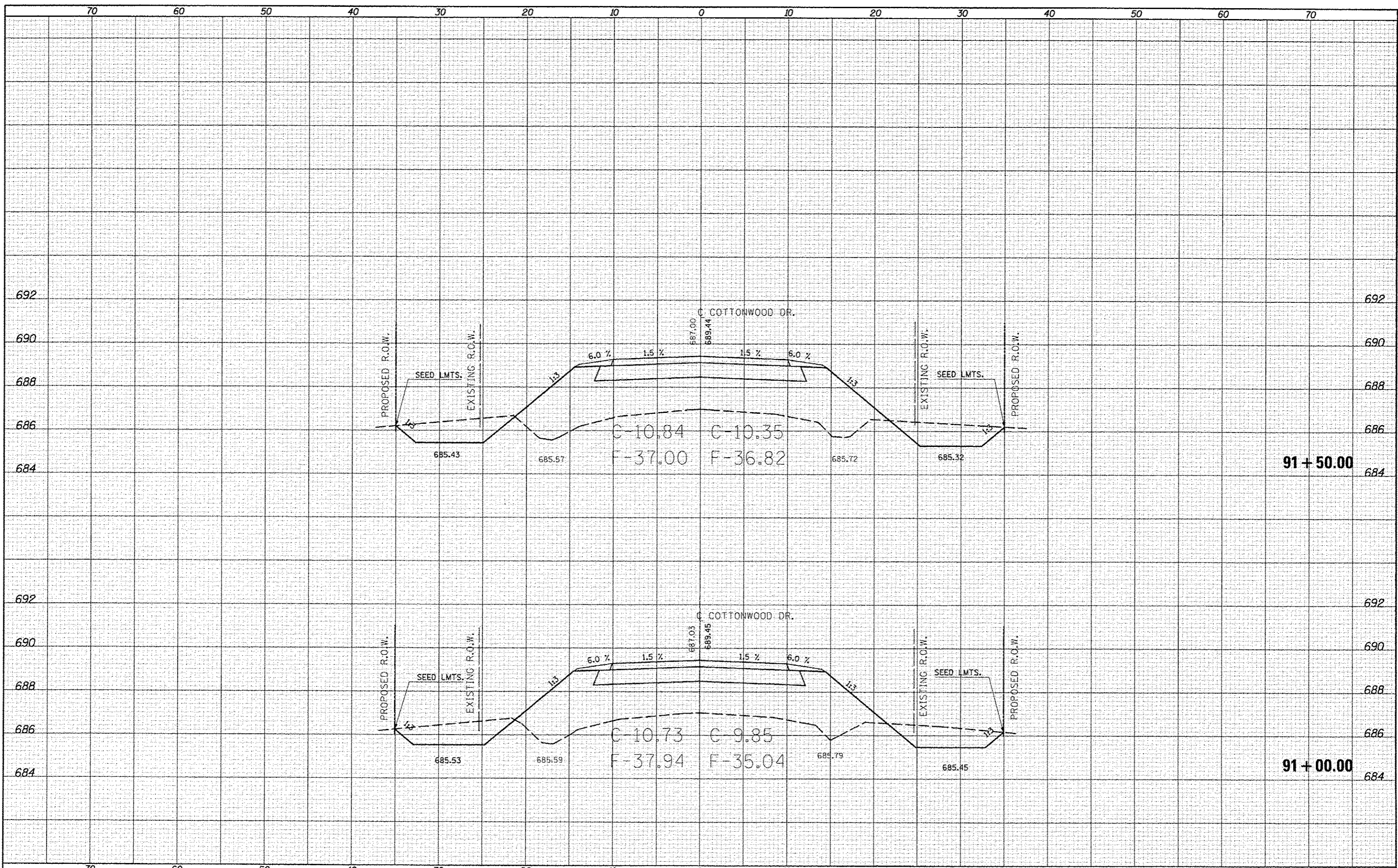
COTTONWOOD DRIVE CROSS SECTIONS

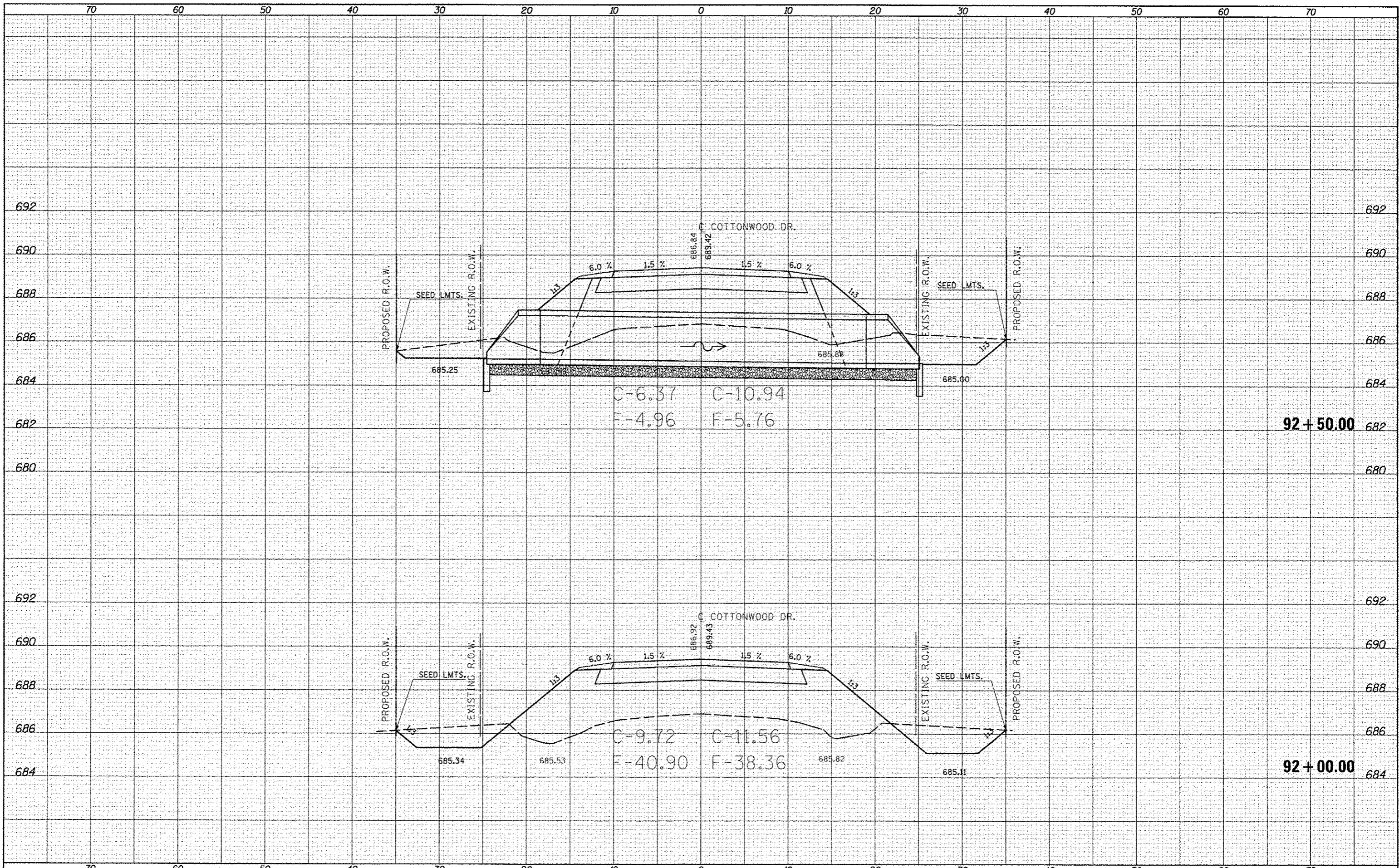
SCALE: SHEET 5 OF 14 SHEETS STA. 90+00.00 TO STA. 90+50.00

F.A. RTE.	SECTION	COUNTY	TOTAL SHEETS	SHEET NO.
2X, 3RS-3 & 2RS-4	Champaign	551	524	
*F.A.U. 7152 & F.A.S. 1512 CONTRACT NO. 70663				
[ILLINOIS] FED. AID PROJECT				

DATE	
BY	
FINAL SURVEY	
NOTED	
NO. OF SHEETS	
NO. OF SHEETS	
NO. OF SHEETS	
NO. OF SHEETS	
NO. OF SHEETS	
NO. OF SHEETS	
NO. OF SHEETS	
NO. OF SHEETS	
NO. OF SHEETS	
NO. OF SHEETS	

DATE	
BY	
ORIGINAL SURVEY	
NOTED	
NO. OF SHEETS	
NO. OF SHEETS	
NO. OF SHEETS	
NO. OF SHEETS	
NO. OF SHEETS	
NO. OF SHEETS	
NO. OF SHEETS	
NO. OF SHEETS	
NO. OF SHEETS	





BY _____ DATE _____
 SURVEYED _____
 PLOTTED _____
 NOTE BOOK _____
 AREAS CHECKED _____

BY _____ DATE _____
 SURVEYED _____
 PLOTTED _____
 NOTE BOOK _____
 AREAS CHECKED _____

FILE NAME : c:\p\work\p\pidot\earlockjd\0253076\0570663
 USER NAME : earlockjd
 PLOT SCALE : 1/8" = 1'-0"
 PLOT DATE : 10/18/2013

DESIGNED -	REVISED -
DRAWN -	REVISED -
CHECKED -	REVISED -
DATE -	REVISED -

**STATE OF ILLINOIS
 DEPARTMENT OF TRANSPORTATION**

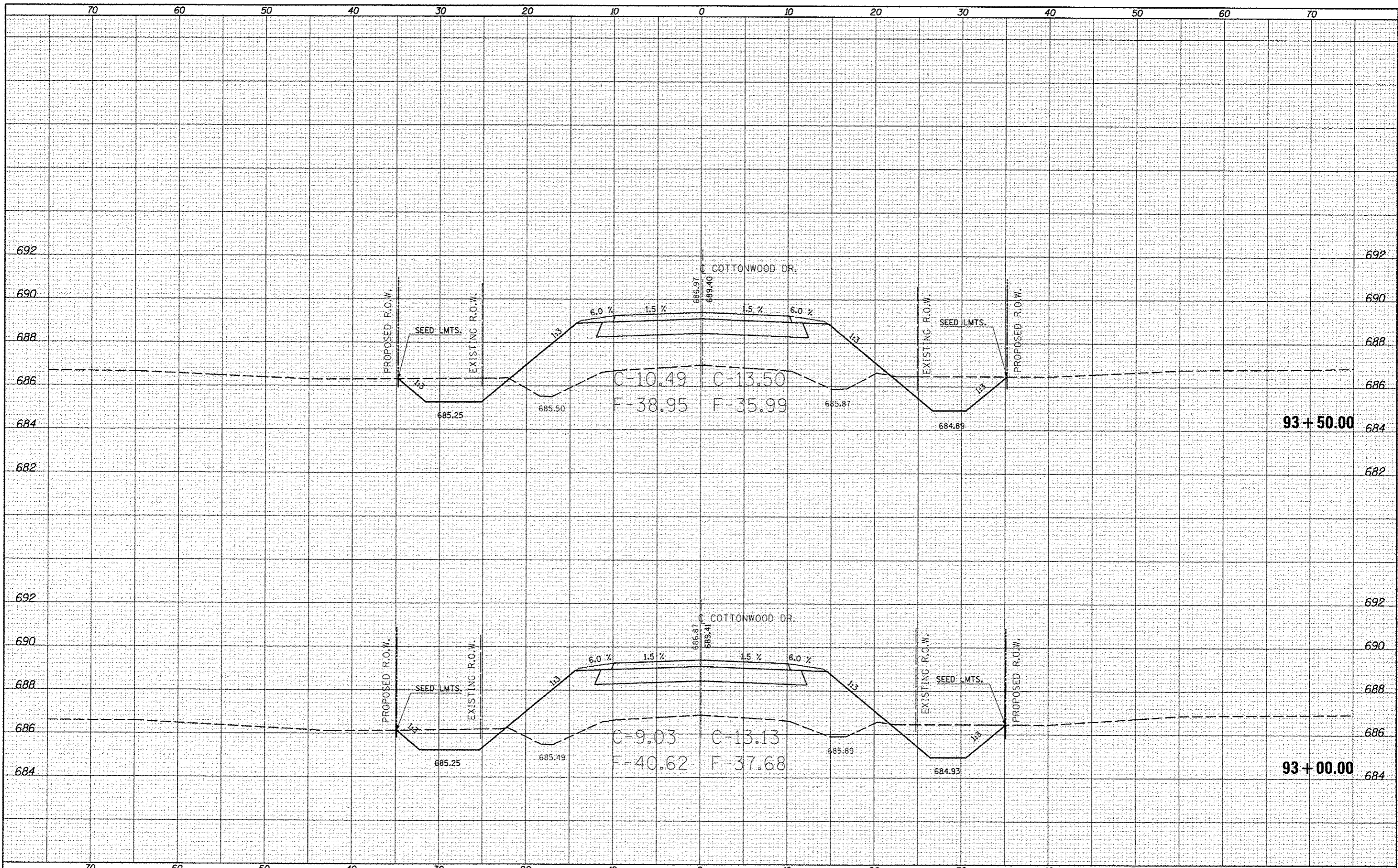
COTTONWOOD DRIVE CROSS SECTIONS
 SCALE: SHEET 7 OF 14 SHEETS STA. 92+00.00 TO STA. 92+50.00

F.A. RTE.	SECTION	COUNTY	TOTAL SHEETS	SHEET NO.
	2X,3RS-3 & 2RS-4	Champaign	551	526
			CONTRACT NO. 70663	

ILLINOIS FED. AID PROJECT

FINAL	DATE
SURVEYED	
PLOTTED	
TEMPLATE	
NOTE BOOK	
NO.	

ORIGINAL	DATE
SURVEYED	
PLOTTED	
TEMPLATE	
NOTE BOOK	
NO.	



FILE NAME	en:\work\p\dot\conlock\jd\0253076\DS70663
USER NAME	conlock.jd
DESIGNED	-
DRAWN	-
CHECKED	-
DATE	-

PLOT SCALE	1/8" = 1'-0"
PLOT DATE	10/10/2013

DESIGNED	-
DRAWN	-
CHECKED	-
DATE	-

REVISED	-
REVISED	-
REVISED	-
REVISED	-

**STATE OF ILLINOIS
DEPARTMENT OF TRANSPORTATION**

COTTONWOOD DRIVE CROSS SECTIONS

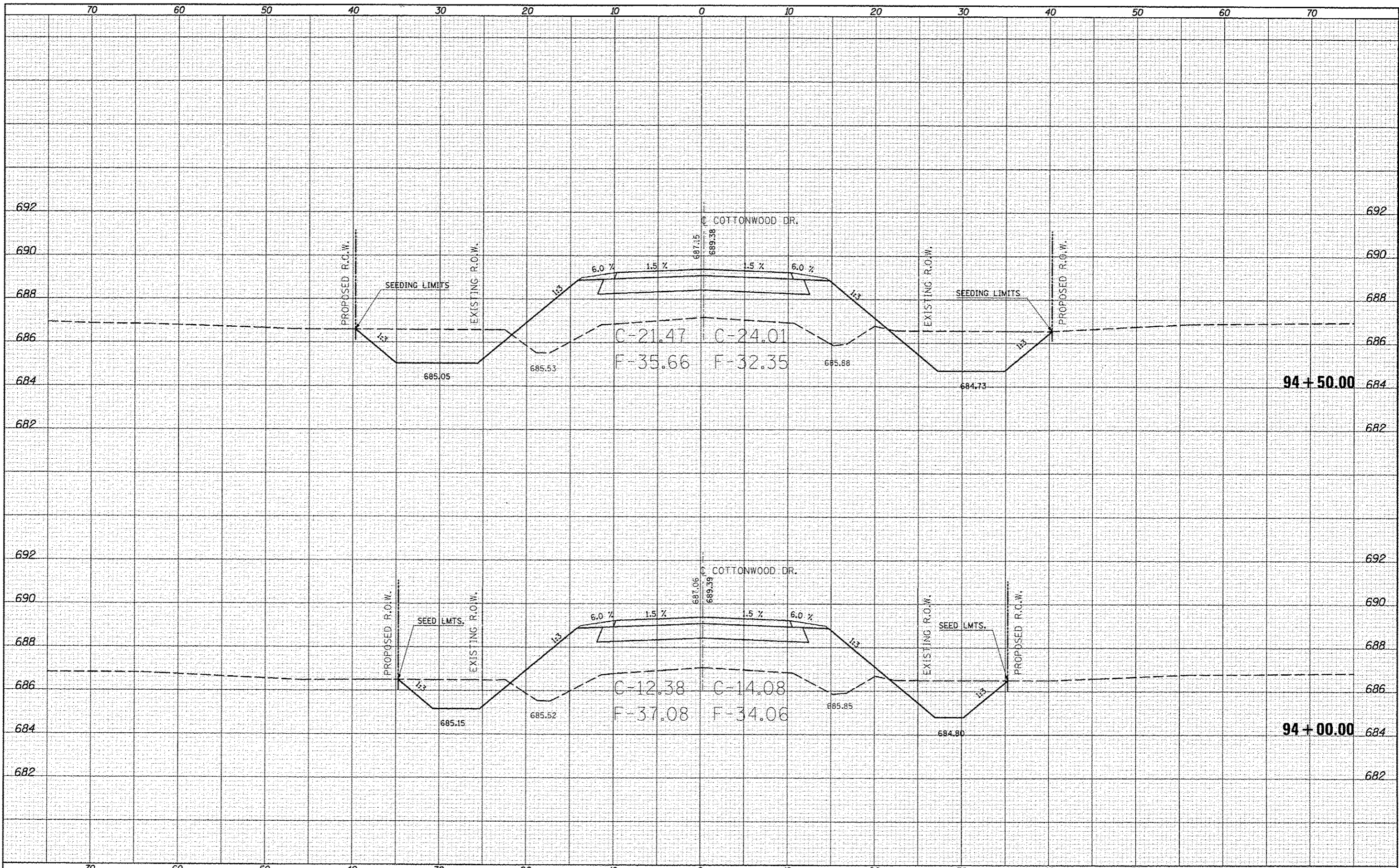
SCALE: SHEET 8 OF 14 SHEETS STA. 93+00.00 TO STA. 93+50.00

F.A. RTE.	SECTION	COUNTY	TOTAL SHEETS	SHEET NO.
• F.A.U. 7152 & F.A.S. 1512	(2X,3)RS-3 & 2RS-4	Champaign	551	527
				CONTRACT NO. 70663

ILLINOIS FED. AID PROJECT

BY	DATE
SURVEYED	
PLOTTED	
TEMPLATE	
NOTE BOOK	
NO.	

BY	DATE
SURVEYED	
PLOTTED	
TEMPLATE	
NOTE BOOK	
NO.	



FILE NAME -
 c:\p\work\p\dot\conr\lock\j\d0253076\0570663

USER NAME - conrlock_jd
 PLOT SCALE - 1/8" = 1'-0"
 PLOT DATE - 10/10/2013

DESIGNED -
 DRAWN -
 CHECKED -
 DATE -

REVISED -
 REVISED -
 REVISED -
 REVISED -

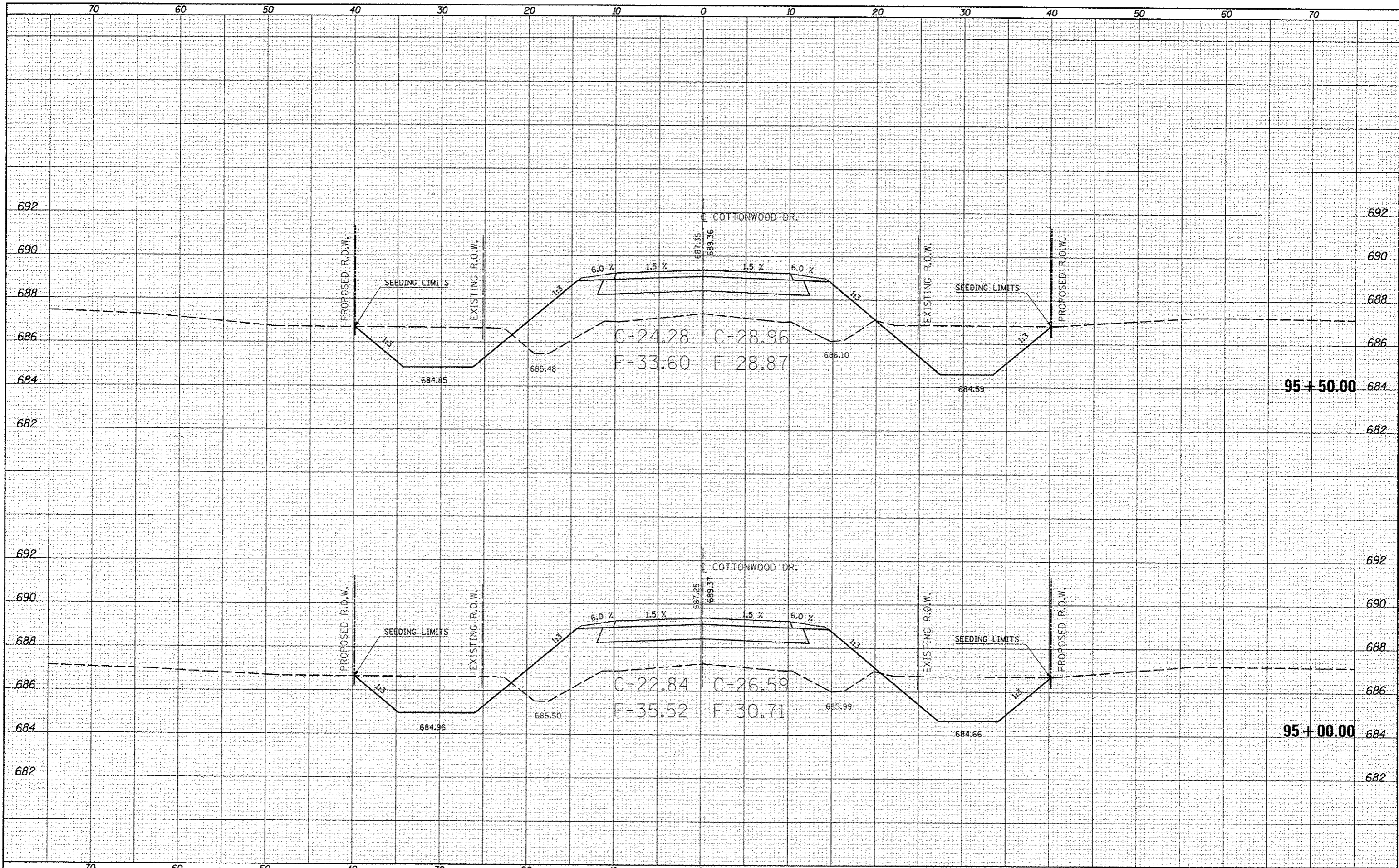
STATE OF ILLINOIS
 DEPARTMENT OF TRANSPORTATION

COTTONWOOD DRIVE CROSS SECTIONS
 SCALE: SHEET 9 OF 14 SHEETS STA. 94+00.00 TO STA. 94+50.00

F.A.J. RTE.	SECTION	COUNTY	TOTAL SHEETS	SHEET NO.
• F.A.J. 7152 & F.A.S. 1512	(2X,3)RS-3 & 2RS-4	Champaign	551	528
ILLINOIS FED. AID PROJECT			CONTRACT NO. 70663	

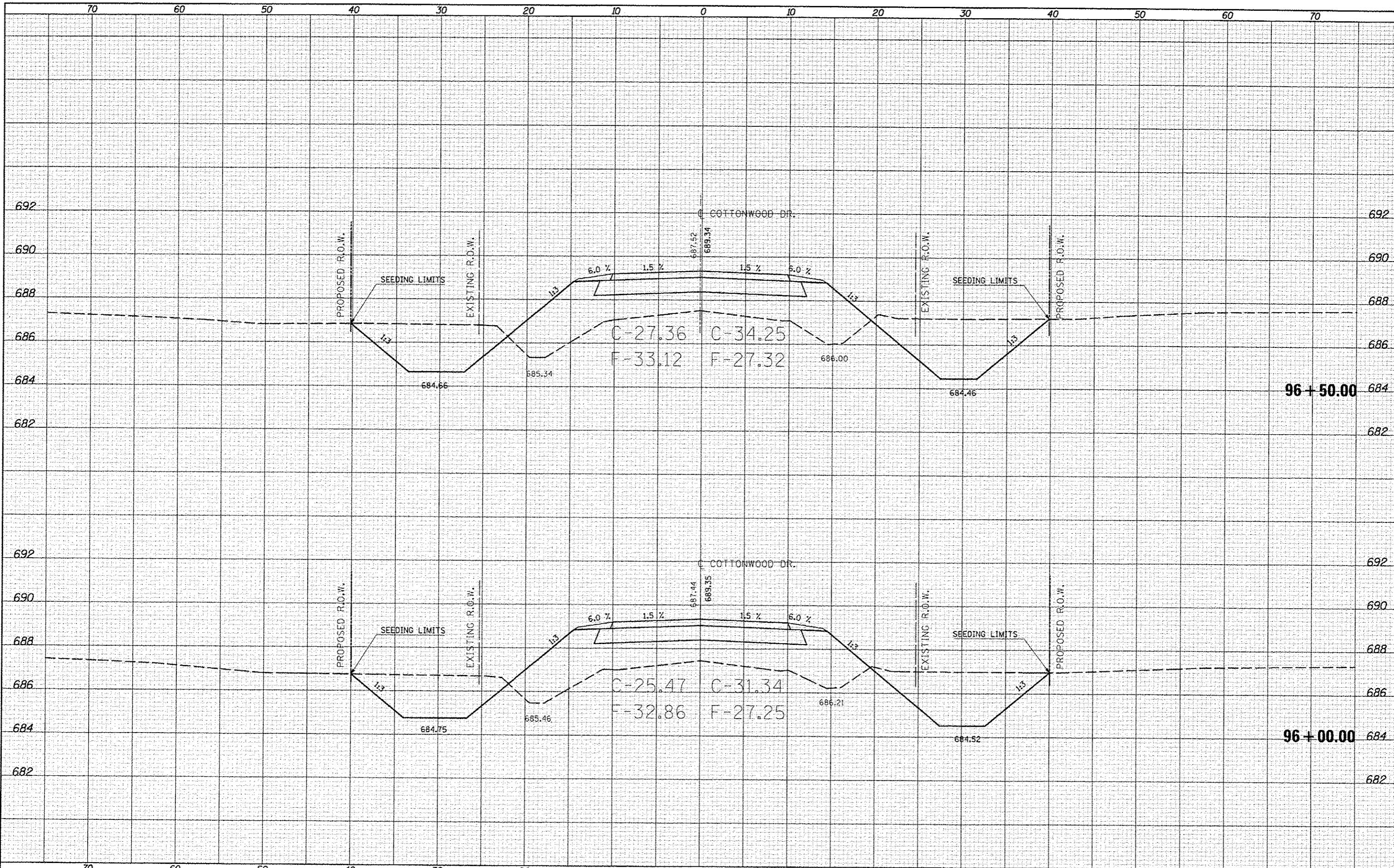
DATE	
BY	
DESIGNED	
DRAWN	
CHECKED	
DATE	
FILE NAME	
USER NAME	
DESIGNED	
DRAWN	
CHECKED	
DATE	

DATE	
BY	
DESIGNED	
DRAWN	
CHECKED	
DATE	
FILE NAME	
USER NAME	
DESIGNED	
DRAWN	
CHECKED	
DATE	



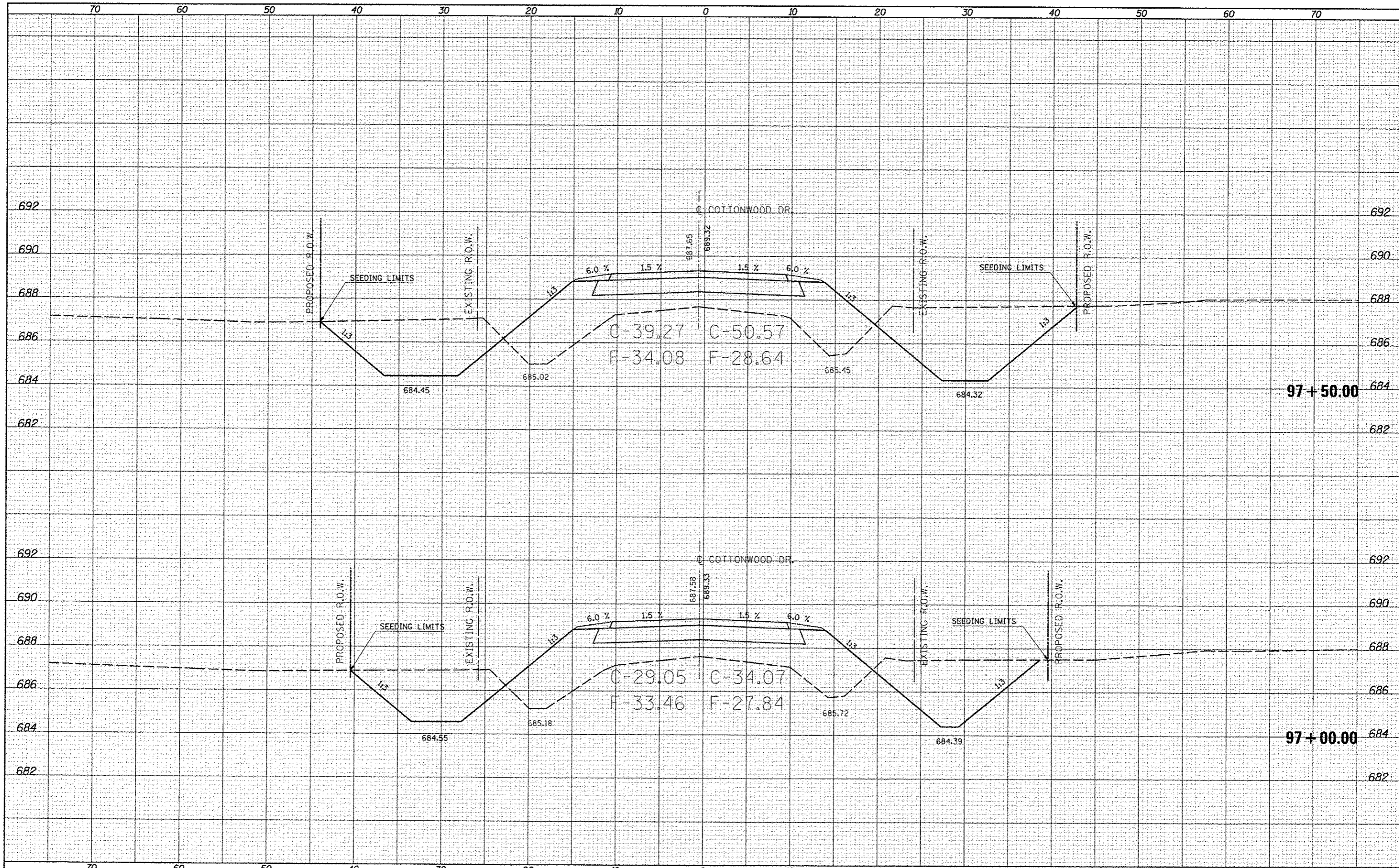
DATE	
BY	
SURVEYED	
PLOTTED	
REPLATE	
NOTE BOOK	
AREAS CHECKED	
NO.	

DATE	
BY	
SURVEYED	
PLOTTED	
REPLATE	
NOTE BOOK	
AREAS CHECKED	
NO.	



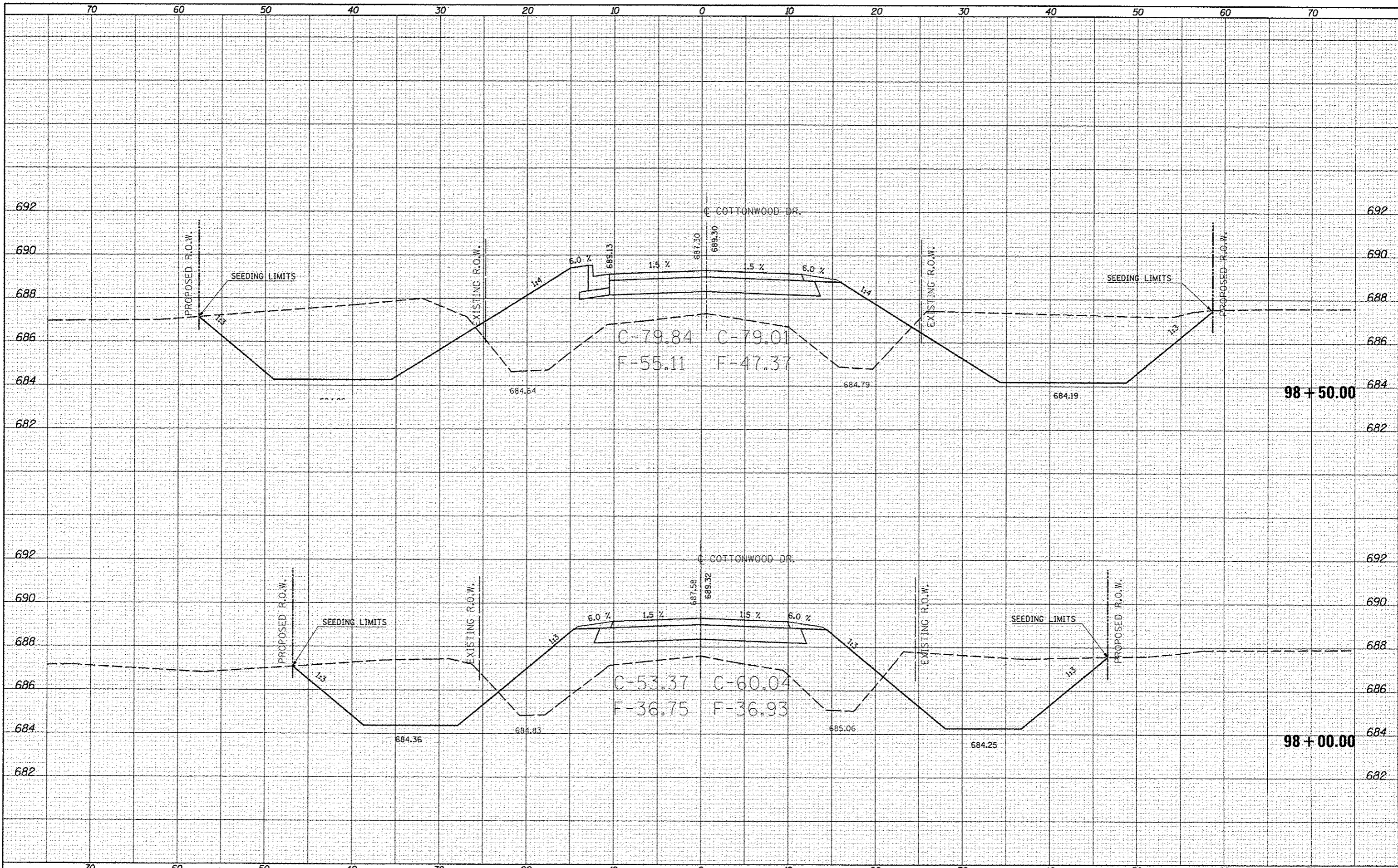
DATE	
BY	
FINAL SURVEY	
PLOTTED	
NOTE BOOK	
AREAS CHECKED	

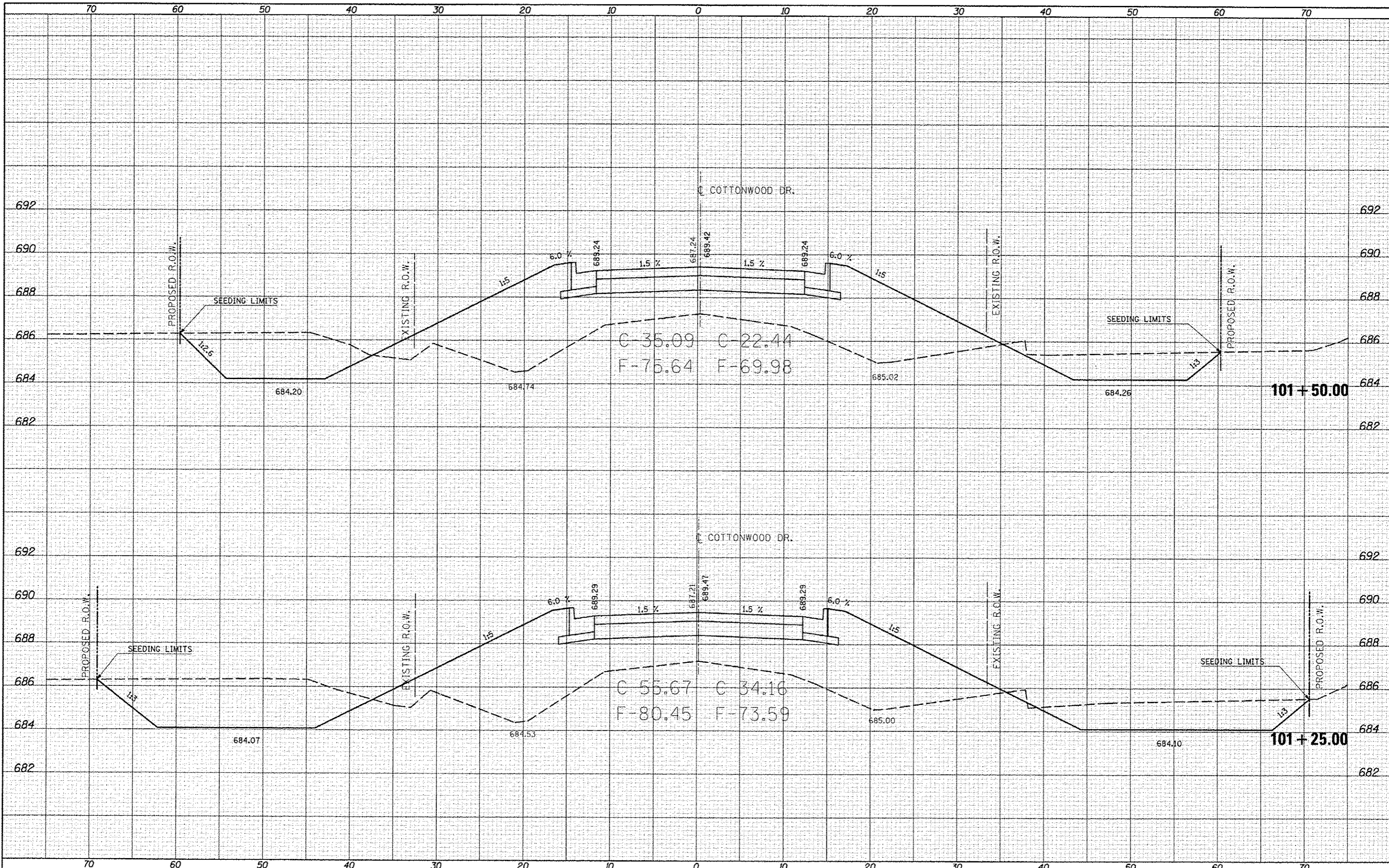
DATE	
BY	
ORIGINAL SURVEY	
PLOTTED	
NOTE BOOK	
AREAS CHECKED	



DATE	
BY	
SUBMITTED	
PLOTTED	
TEMPLATE	
AREAS	
CHECKED	
NO.	

DATE	
BY	
SUBMITTED	
PLOTTED	
TEMPLATE	
AREAS	
CHECKED	
NO.	





DATE	
BY	
REVISIONS	
NO.	
DATE	
BY	
REVISIONS	
NO.	
DATE	
BY	
REVISIONS	
NO.	

DATE	
BY	
REVISIONS	
NO.	
DATE	
BY	
REVISIONS	
NO.	
DATE	
BY	
REVISIONS	
NO.	

FILE NAME: c:\pwork\puidas\cearlockj\d25076\0570663
 USER NAME: cearlockj
 DESIGNED: -
 DRAWN: -
 CHECKED: -
 DATE: -

PLOT SCALE: 10.0000' / 1"
 PLOT DATE: 10/18/2013

REVISOR: -
 REVISIONS: -
 REVISIONS: -
 REVISIONS: -

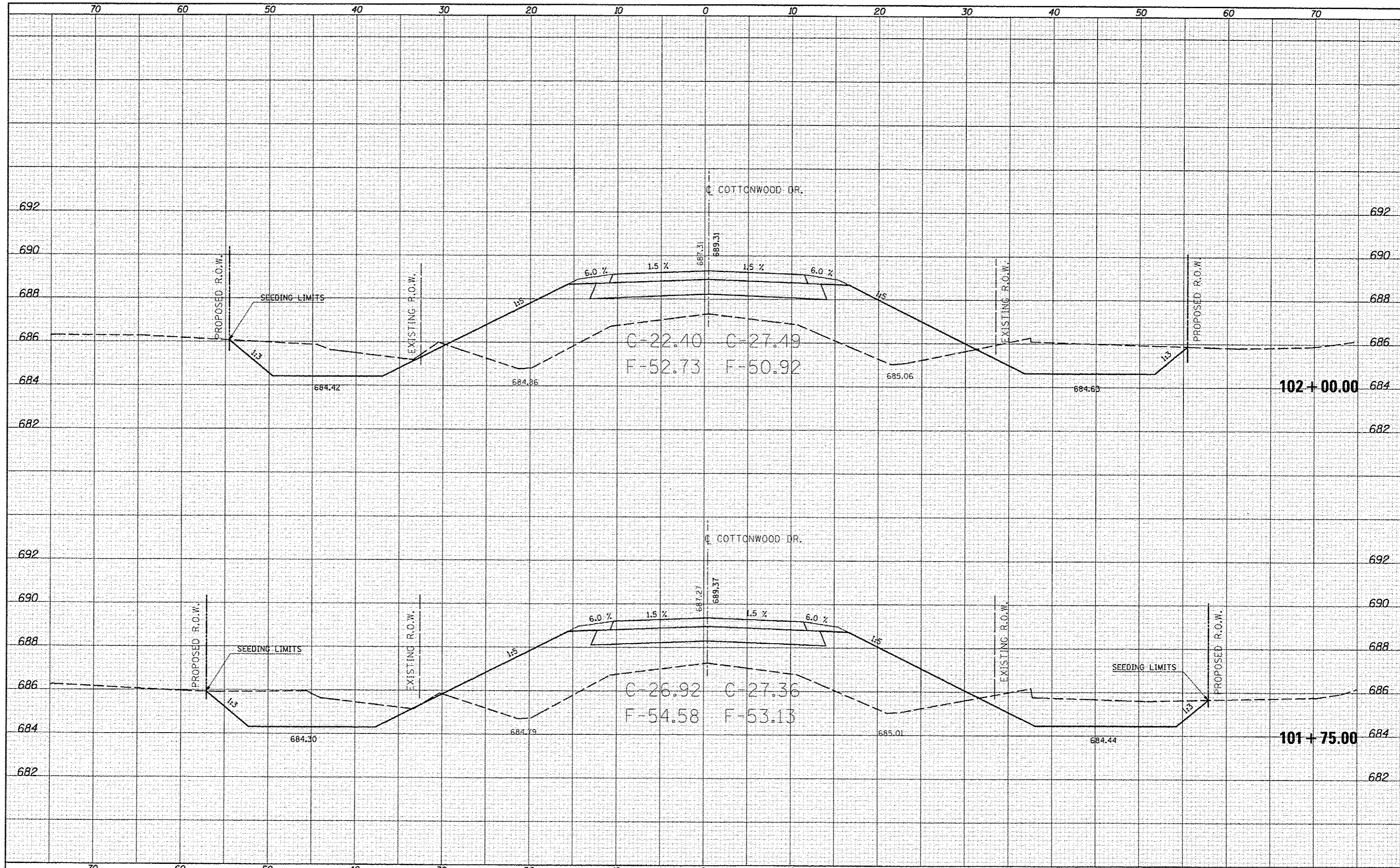
STATE OF ILLINOIS
DEPARTMENT OF TRANSPORTATION

COTTONWOOD DRIVE CROSS SECTIONS
 SCALE: SHEET 1 OF 10 SHEETS STA. 101+25.00 TO STA. 101+50.00

F.A.S. RTE.	SECTION	COUNTY	TOTAL SHEETS	SHEET NO.
	(2X)3RS-3 & 2RS-4	Champaign	551	534
*F.A.U. 7152 & F.A.S. 1512			CONTRACT NO. 70663	
[ILLINOIS] FED. AID PROJECT				

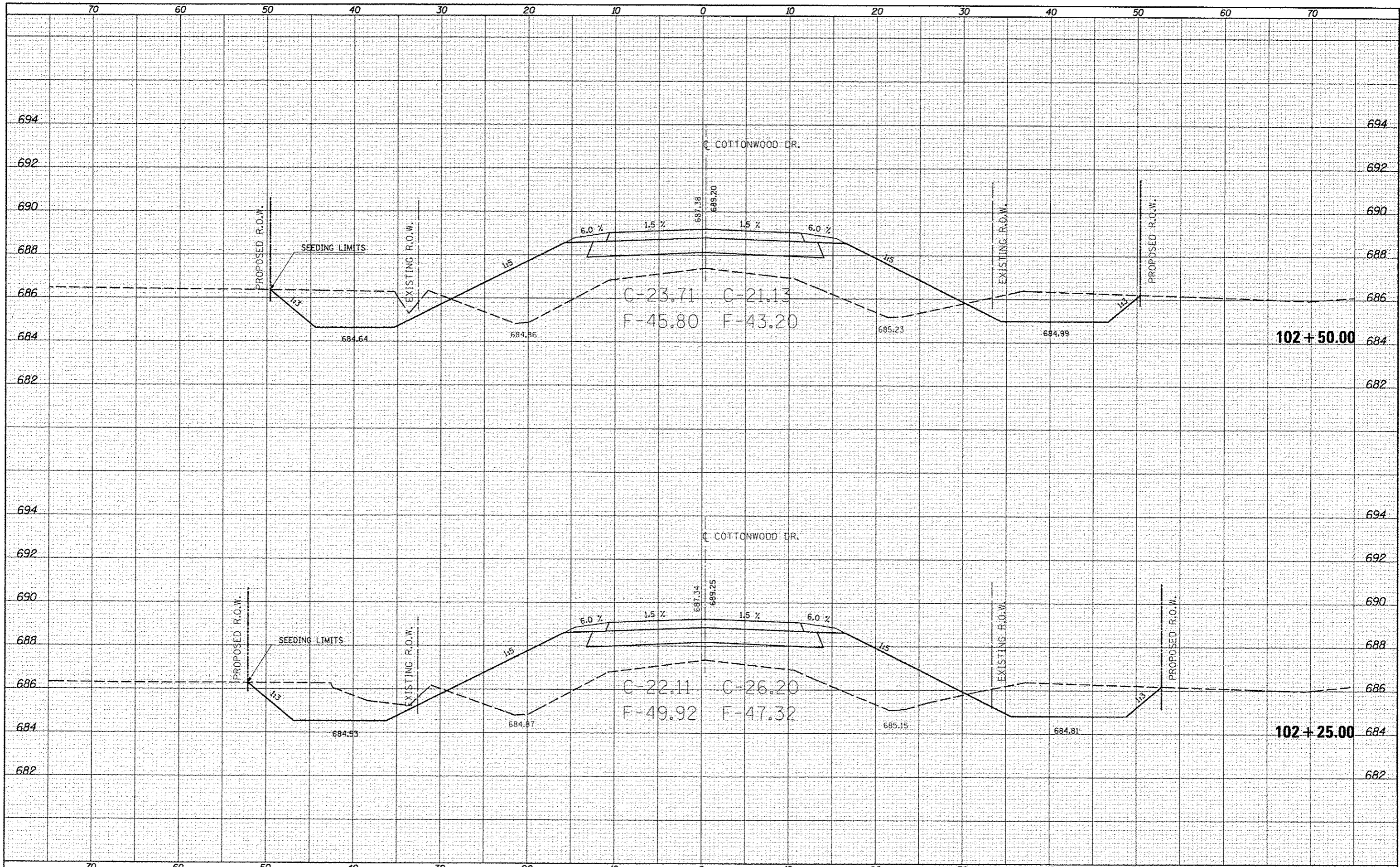
FILE	DATE
SURVEY	
NOTED	
PLANNED	
TEMP.	
AREAS	
CHECKED	

ORIGINAL	DATE
SURVEY	
NOTED	
PLANNED	
TEMP.	
AREAS	
CHECKED	



DATE	
BY	
FINAL SURVEY	
REVISED SURVEY	
NO. OF SHEETS	
NO. OF PAGES	
NO. OF AREAS CHECKED	

DATE	
BY	
ORIGINAL SURVEY	
REVISED SURVEY	
NO. OF SHEETS	
NO. OF PAGES	
NO. OF AREAS CHECKED	



FILE NAME :
 USER NAME : cee-lock
 DRAWN :
 CHECKED :
 DATE :
 PLOT SCALE : 1/8" = 1' / in.
 PLOT DATE : 10/10/2013

DESIGNED -
 DRAWN -
 CHECKED -
 DATE -

REVISED -
 REVISED -
 REVISED -
 REVISED -

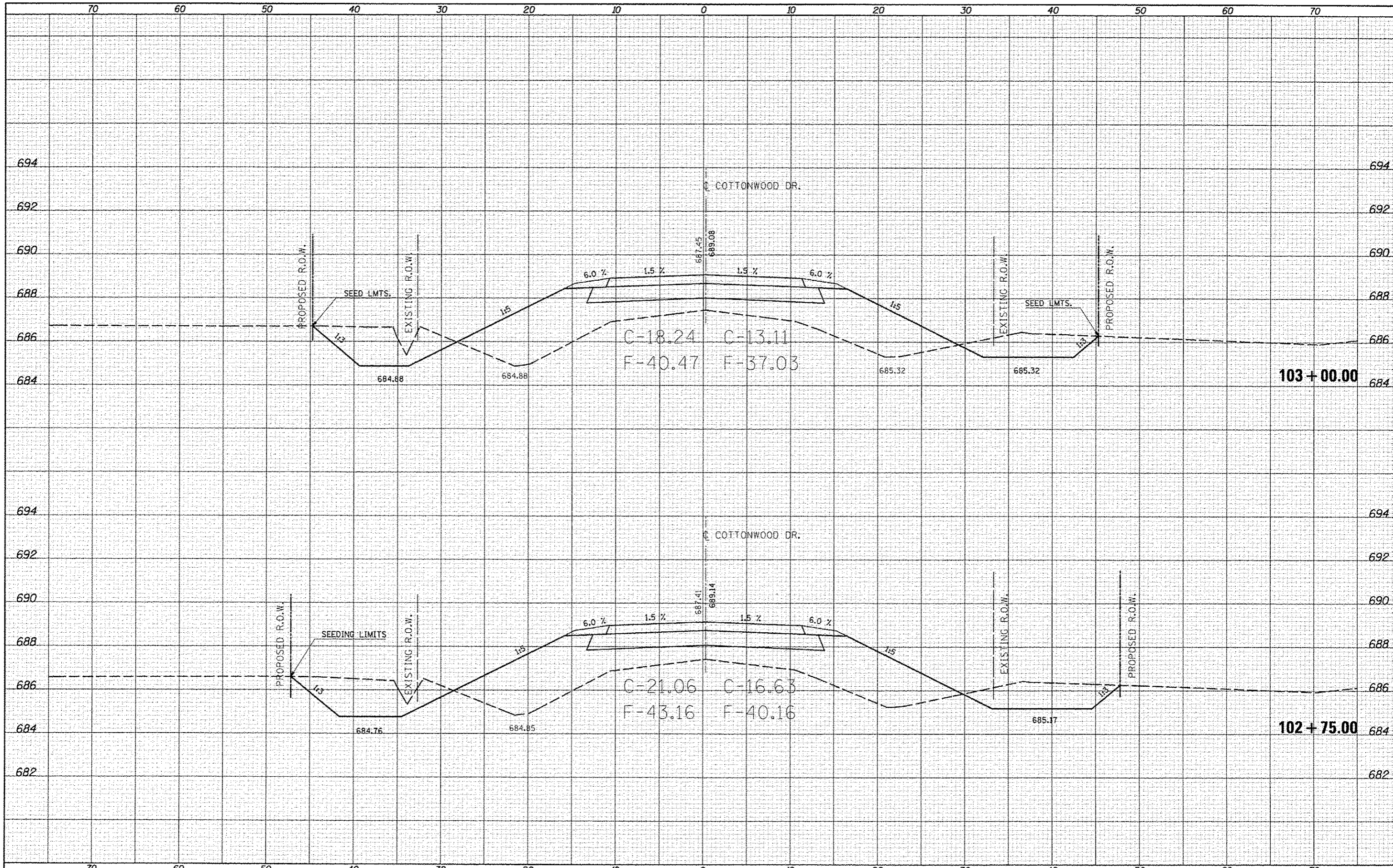
STATE OF ILLINOIS
 DEPARTMENT OF TRANSPORTATION

COTTONWOOD DRIVE CROSS SECTIONS
 SCALE: SHEET 3 OF 10 SHEETS STA. 102+25.00 TO STA. 102+50.00

F.A. RTE.	SECTION	COUNTY	TOTAL SHEETS	SHEET NO.
	(2X,3RS-3 & 2RS-4)	Champaign	551	536
*F.A.U. 7152 & F.A.S. 1512		CONTRACT NO. 70663		

DATE	
BY	
FINISHED SURVEY	
PLOTTED	
TEMPLATE	
NOTE BOOK	
AREAS CHECKED	

DATE	
BY	
ORIGINAL SURVEY	
PLOTTED	
TEMPLATE	
NOTE BOOK	
AREAS CHECKED	



FILE NAME: c:\pwwork\pwwork\cenr\lock_jd\2253076\0570663

USER NAME: cenr\lock_jd
 PLOT SCALE: 1/8" = 1'-0"
 PLOT DATE: 10/19/2013

DESIGNED -
 DRAWN -
 CHECKED -
 DATE -

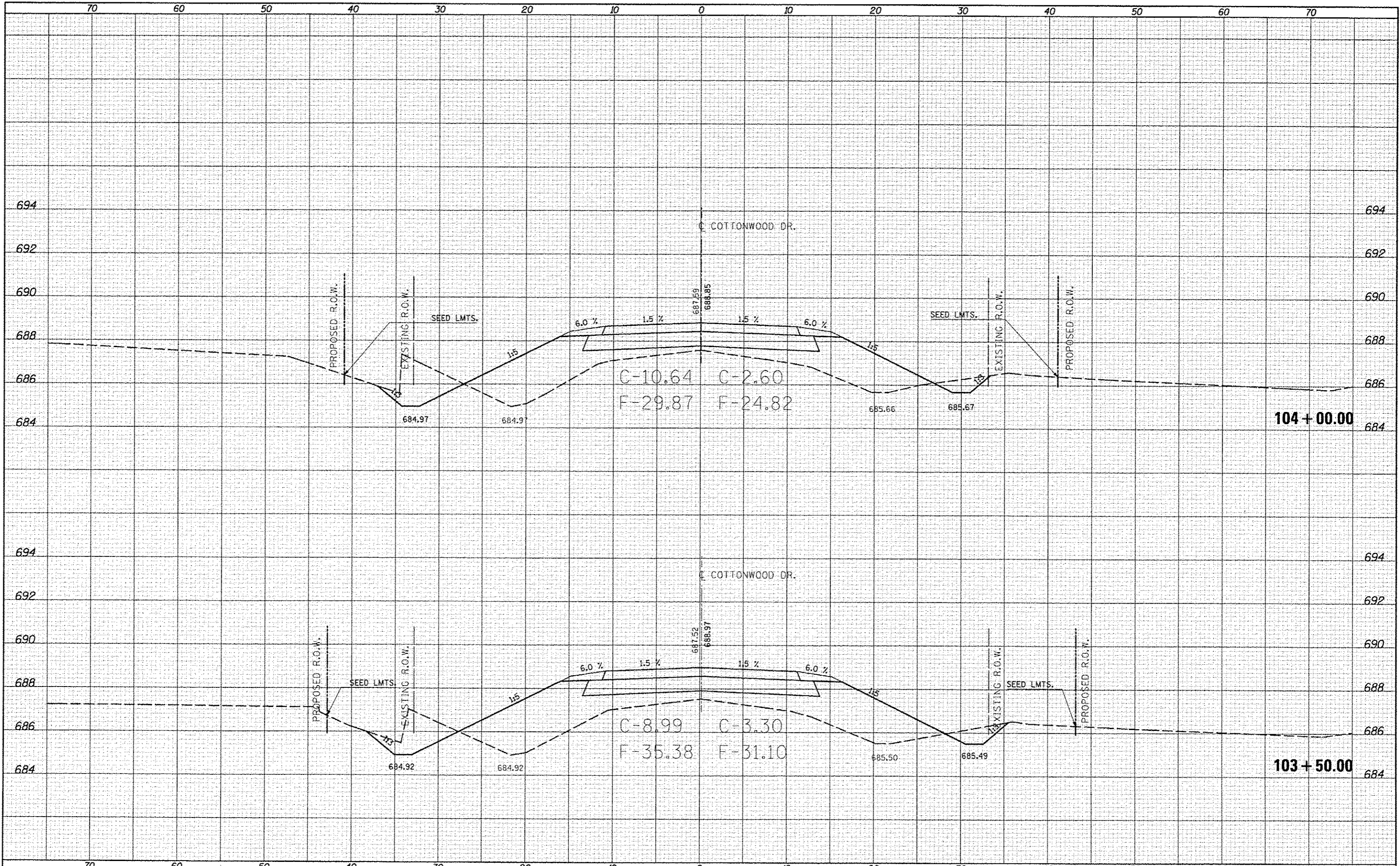
REVISED -
 REVISED -
 REVISED -
 REVISED -

STATE OF ILLINOIS
 DEPARTMENT OF TRANSPORTATION

COTTONWOOD DRIVE CROSS SECTIONS

SCALE: SHEET 4 OF 10 SHEETS STA. 102+75.00 TO STA. 103+00.00

F.A. RTE.	SECTION	COUNTY	TOTAL SHEETS	SHEET NO.
•	(2X,3)RS-3 & 2RS-4	Champaign	551	537
*F.A.U. 7152 & F.A.S. 1512			CONTRACT NO. 70663	
ILLINOIS FED. AID PROJECT				

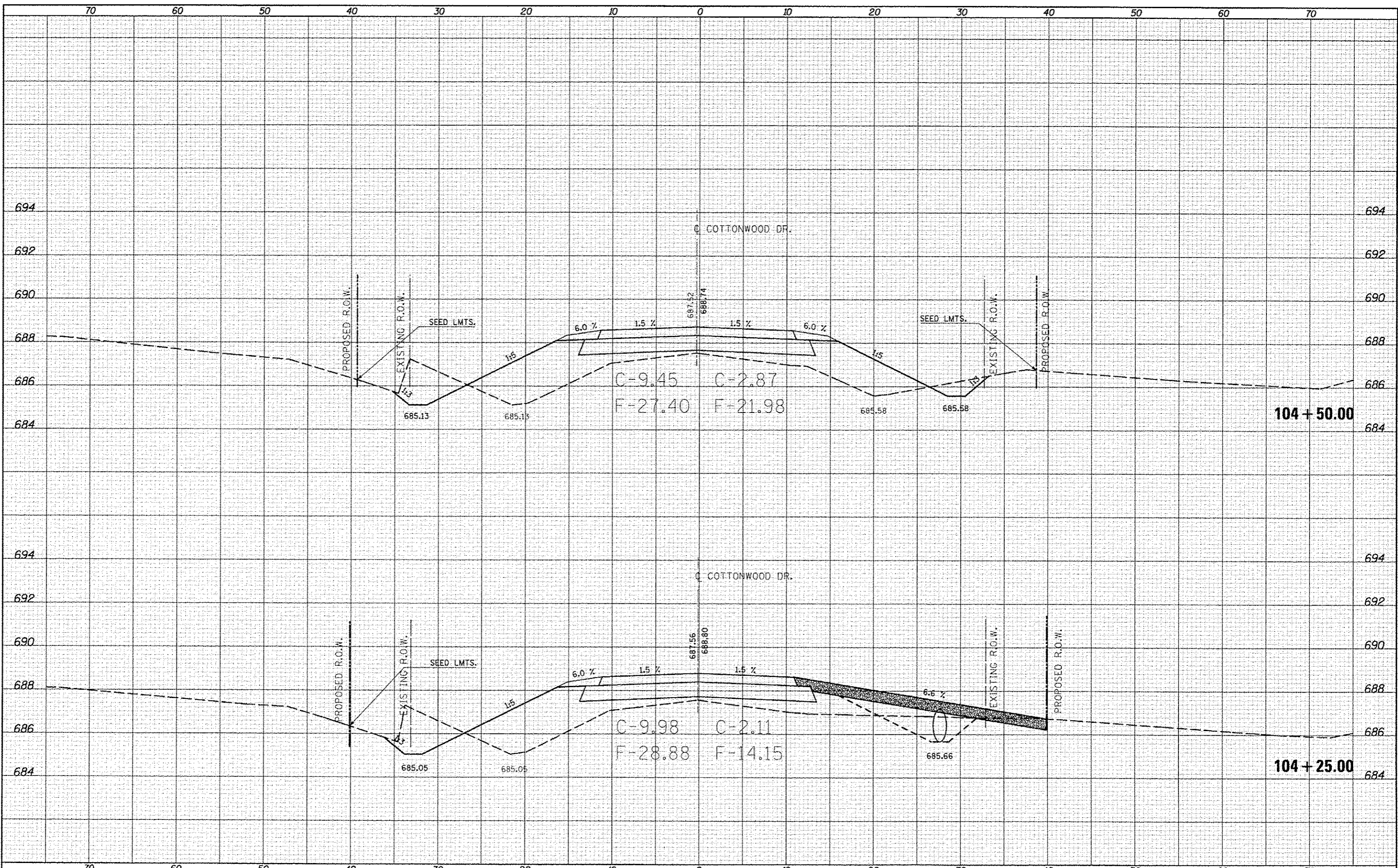


DATE	
BY	
REVISIONS	
SURVEY	
NOTED	
AREAS CHECKED	

DATE	
BY	
REVISIONS	
SURVEY	
NOTED	
AREAS CHECKED	

DATE	
BY	
FINAL SURVEY	
PLOTTED	
NOTE BOOK	
AREAS	
CHECKED	

DATE	
BY	
ORIGINAL SURVEY	
PLOTTED	
NOTE BOOK	
AREAS	
CHECKED	



FILE NAME	USER NAME	DESIGNED	REVISED
c:\pwork\pwork\cear-lock_jd\0253076\0570663	cear-lock_jd		
	ht-XS-NCottonWd.dgn	DRAWN	REVISED
	PLT SCALE = 10.0000' / 1"	CHECKED	REVISED
	PLT DATE = 10/18/2013	DATE	REVISED

DESIGNED	REVISED
DRAWN	REVISED
CHECKED	REVISED
DATE	REVISED

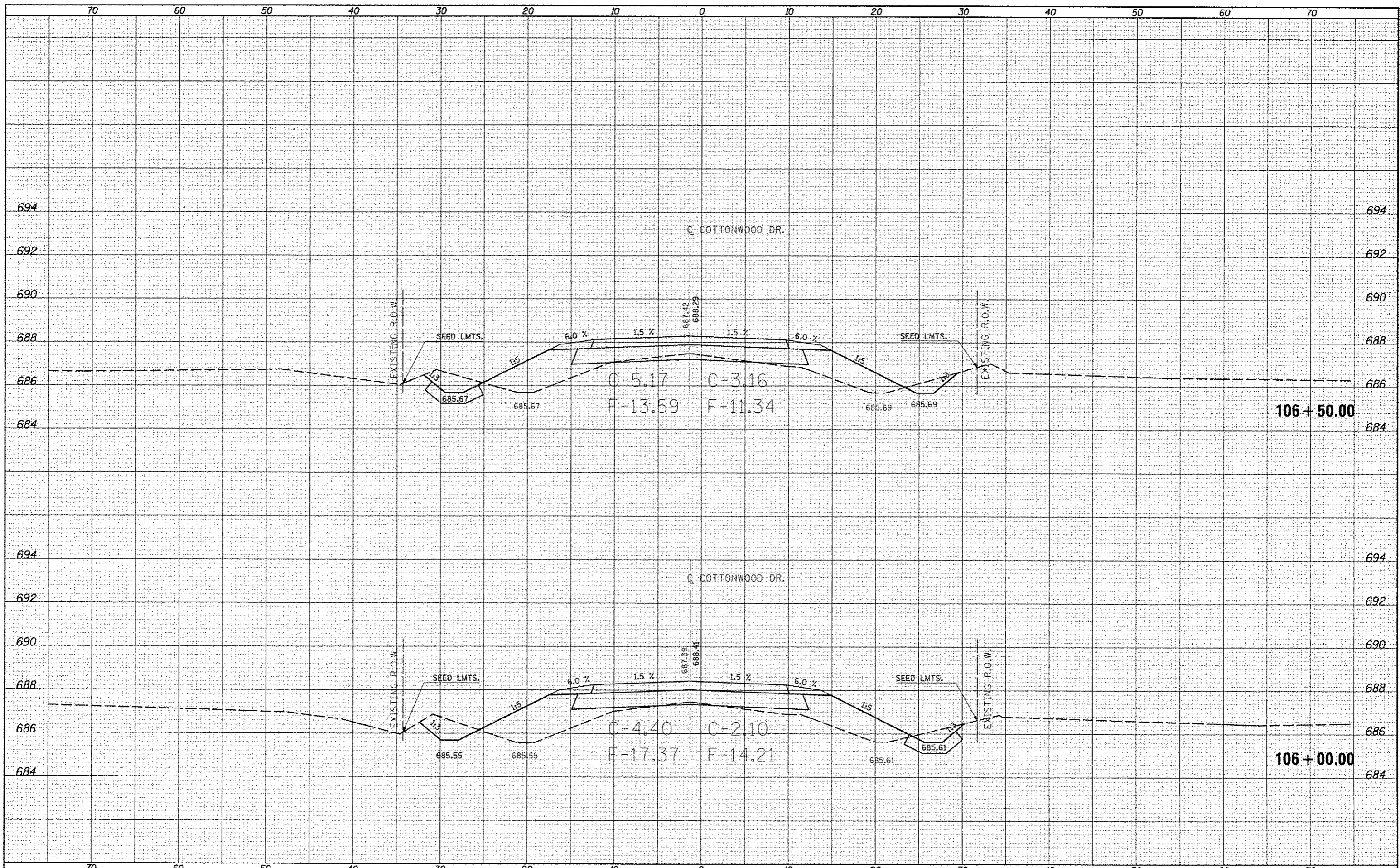
**STATE OF ILLINOIS
DEPARTMENT OF TRANSPORTATION**

COTTONWOOD DRIVE CROSS SECTIONS
SCALE: SHEET 6 OF 10 SHEETS STA. 104+25.00 TO STA. 104+50.00

F.A. RTE.	SECTION	COUNTY	TOTAL SHEETS	SHEET NO.
*	12X,3IRS-3 & 2RS-4	Champaign	551	539
*F.A.U. 7152 & F.A.S. 1512			CONTRACT NO. 70663	
ILLINOIS FED. AID PROJECT				

BY _____ DATE _____
 SURVEYED _____
 SUPPLEMENT _____
 NO. 12. BOOK _____
 NOTE _____
 AREAS CHECKED _____

BY _____ DATE _____
 SURVEYED _____
 SUPPLEMENT _____
 NO. 12. BOOK _____
 NOTE _____
 AREAS CHECKED _____



FILE NAME :
 USER NAME : ceerlockjd
 DRAWN :
 CHECKED :
 DATE :
 PLOT SCALE : 10.0000 / 1" = 100'
 PLOT DATE : 10/18/2013

DESIGNED -	REVISED -
DRAWN -	REVISED -
CHECKED -	REVISED -
DATE -	REVISED -

**STATE OF ILLINOIS
 DEPARTMENT OF TRANSPORTATION**

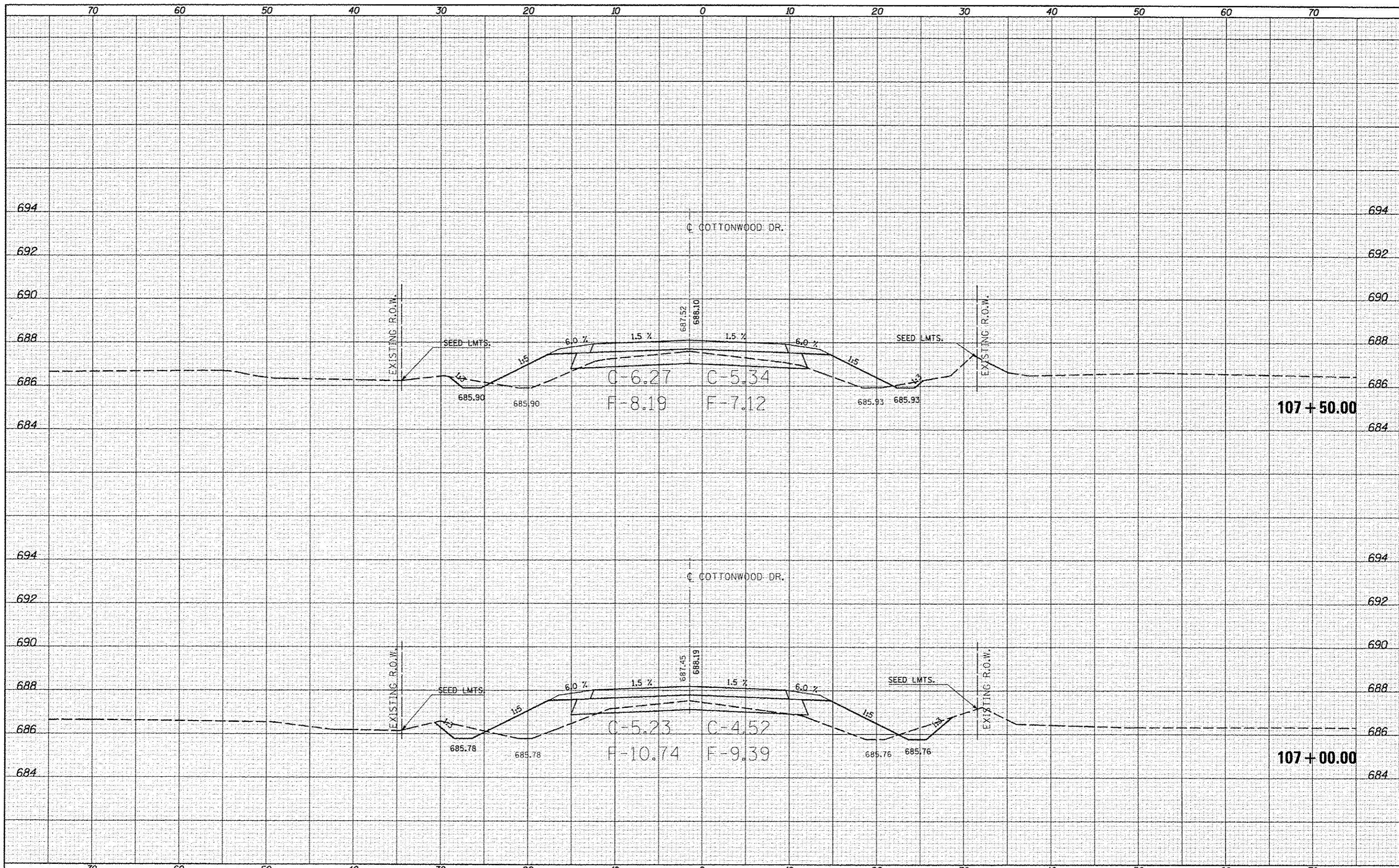
COTTONWOOD DRIVE CROSS SECTIONS

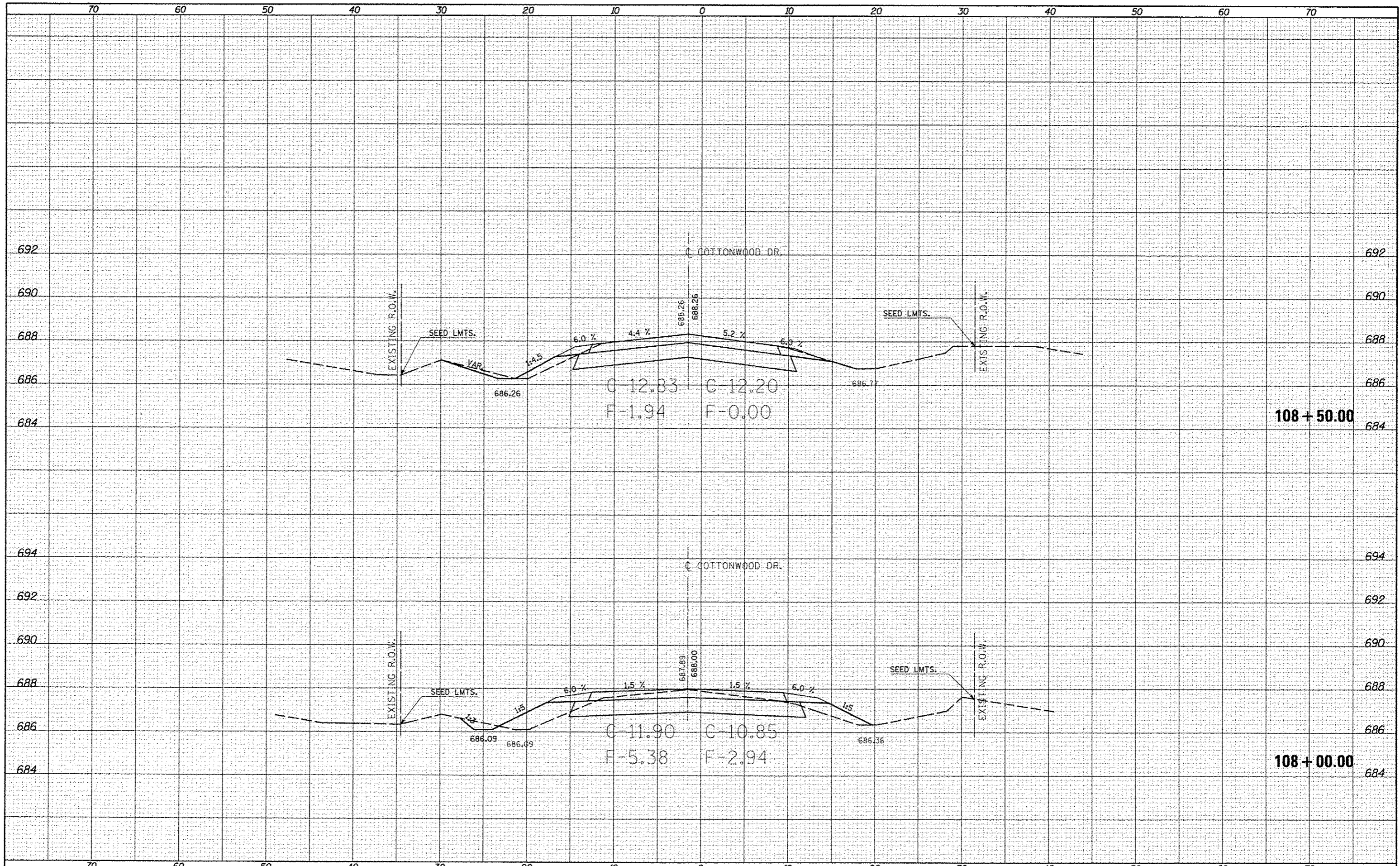
SCALE: SHEET 8 OF 10 SHEETS STA. 106+00.00 TO STA. 106+50.00

F.A.U. RTE.:	SECTION	COUNTY	TOTAL SHEETS	SHEET NO.
* F.A.U. 7152 & F.A.S. 1512	(2X,3RS-3 & 2RS-4)	Champaign	551	541
CONTRACT NO. 70663			ILLINOIS FED. AID PROJECT	

BY	DATE
SURVEYED	
PLOTTED	
TEMPLATE	
NOTE BOOK	
AREAS CHECKED	
NO.	

BY	DATE
SURVEYED	
PLOTTED	
TEMPLATE	
NOTE BOOK	
AREAS CHECKED	
NO.	





FINAL	DATE
SURVEY	BY
NOTED	
AREAS	
CHECKED	

ORIGINAL	DATE
SURVEY	BY
NOTED	
AREAS	
CHECKED	

FILE NAME :	USER NAME :
at:\p\work\p\108\108+00\108+00.dwg	ceorlock_jd
PLOT SCALE :	PLOT DATE :
1/8"=1'-0"	10/10/2013

DESIGNED -	REVISED -
DRAWN -	REVISED -
CHECKED -	REVISED -
DATE -	REVISED -

**STATE OF ILLINOIS
DEPARTMENT OF TRANSPORTATION**

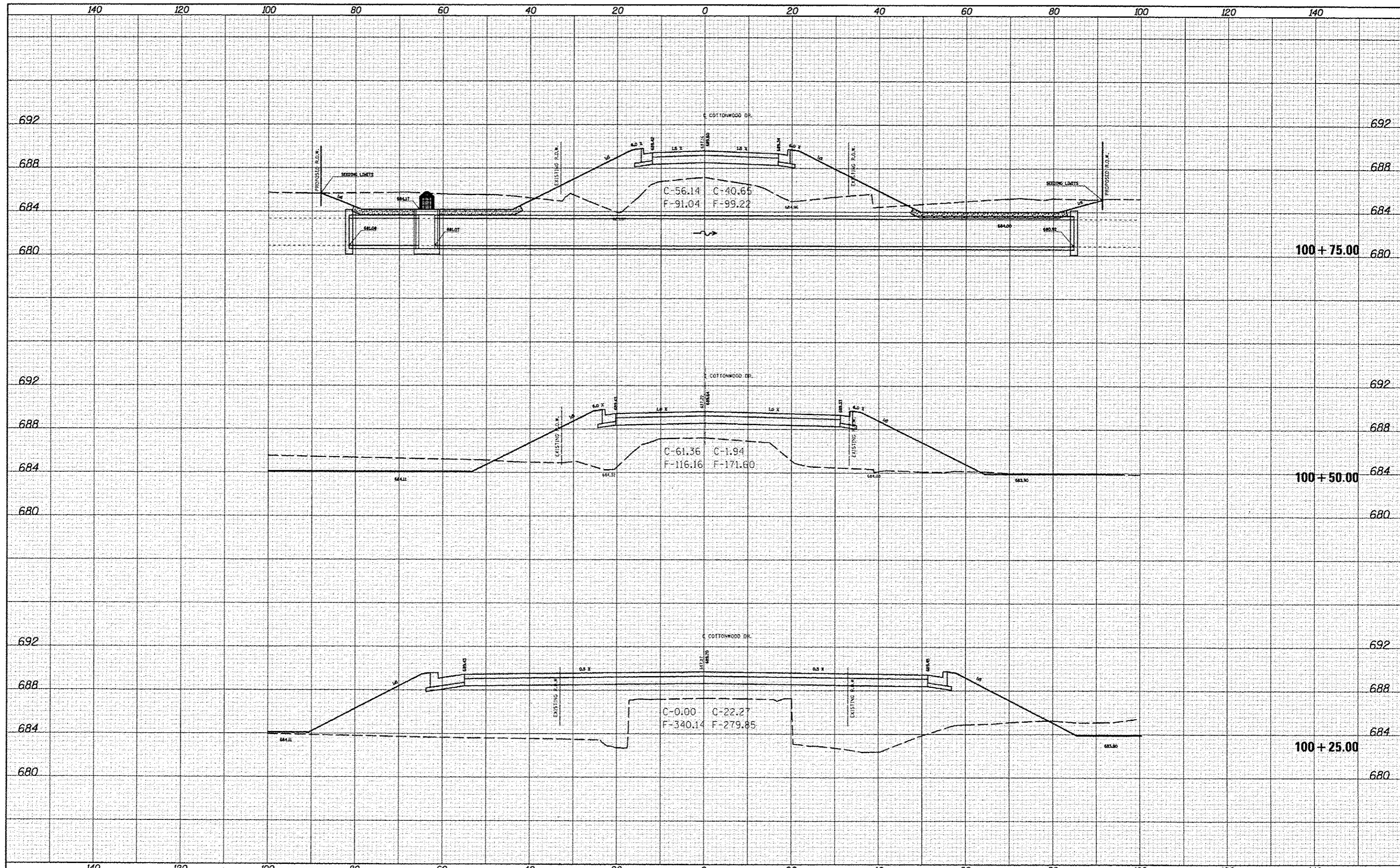
COTTONWOOD DRIVE CROSS SECTIONS

SCALE: SHEET 10 OF 10 SHEETS STA. 108+00.00 TO STA. 108+50.00

F.A.S. RTE.	SECTION	COUNTY	TOTAL SHEETS	SHEET NO.
*	(2X,3)RS-3 & 2RS-4	Champaign	551	543
*F.A.U. 7152 & F.A.S. 1512	CONTRACT NO. 70663			
[ILLINOIS] FED. AID PROJECT				

FINAL SURVEY	SURVEYED	BY	DATE
NOTE BOOK NO.	PLOTTED		
	TEMPLATE		
	AREAS CHECKED		

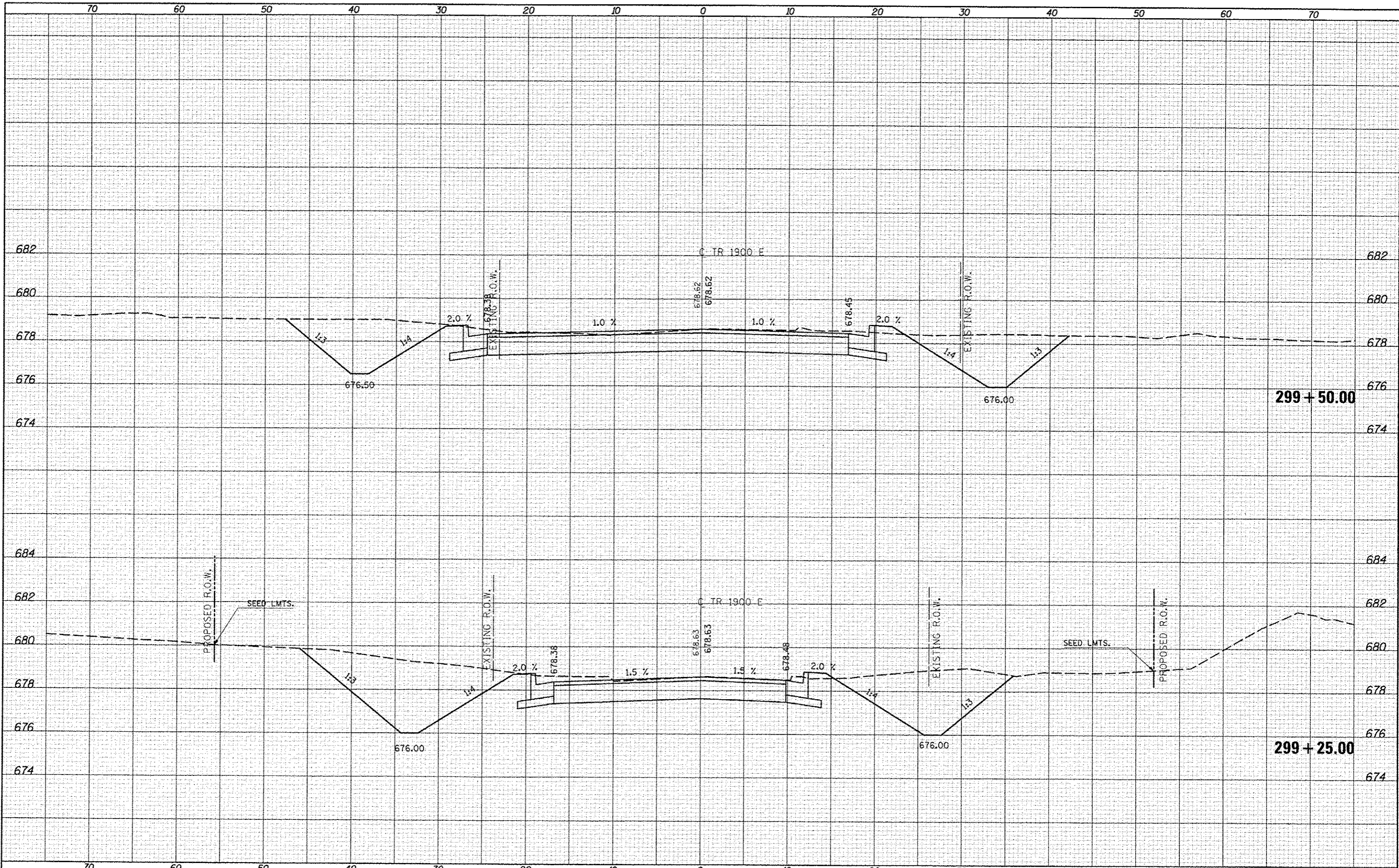
ORIGINAL SURVEY	SURVEYED	BY	DATE
NOTE BOOK NO.	PLOTTED		
	TEMPLATE		
	AREAS CHECKED		



FILE NAME: \\pc-work\p1\dot\c\applock\j\0253076\0570663	USER NAME: operlockjd	DESIGNED: -	REVISED: -	STATE OF ILLINOIS DEPARTMENT OF TRANSPORTATION	COTTONWOOD DRIVE CROSS SECTIONS		F.A.S. RATE:	SECTION	COUNTY	TOTAL SHEETS	SHEET NO.
	PLT XS-CottonWd.dgn	DRAWN: -	REVISED: -				* 12X,3RS-3 & 2RS-4	Champaign	551	544	
	PLOT SCALE = 20.0000' / in.	CHECKED: -	REVISED: -				*F.A.U. 7152 & F.A.S. 1512		CONTRACT NO. 70663		
	PLOT DATE = 10/10/2013	DATE: -	REVISED: -				ILLINOIS FED. AID PROJECT				
				SCALE:	SHEET 1 OF 2 SHEETS STA. 100+25.00 TO STA. 100+75.00						

DATE	
BY	
FINAL SURVEY	
PLOTTED	
NOTE BOOK	
AREAS CHECKED	

DATE	
BY	
ORIGINAL SURVEY	
PLOTTED	
NOTE BOOK	
AREAS CHECKED	



FILE NAME :
 c:\pwork\pwork\ceer-lock\0253076\0570663\hst-1900n_xs.dgn
 MODEL NAME :

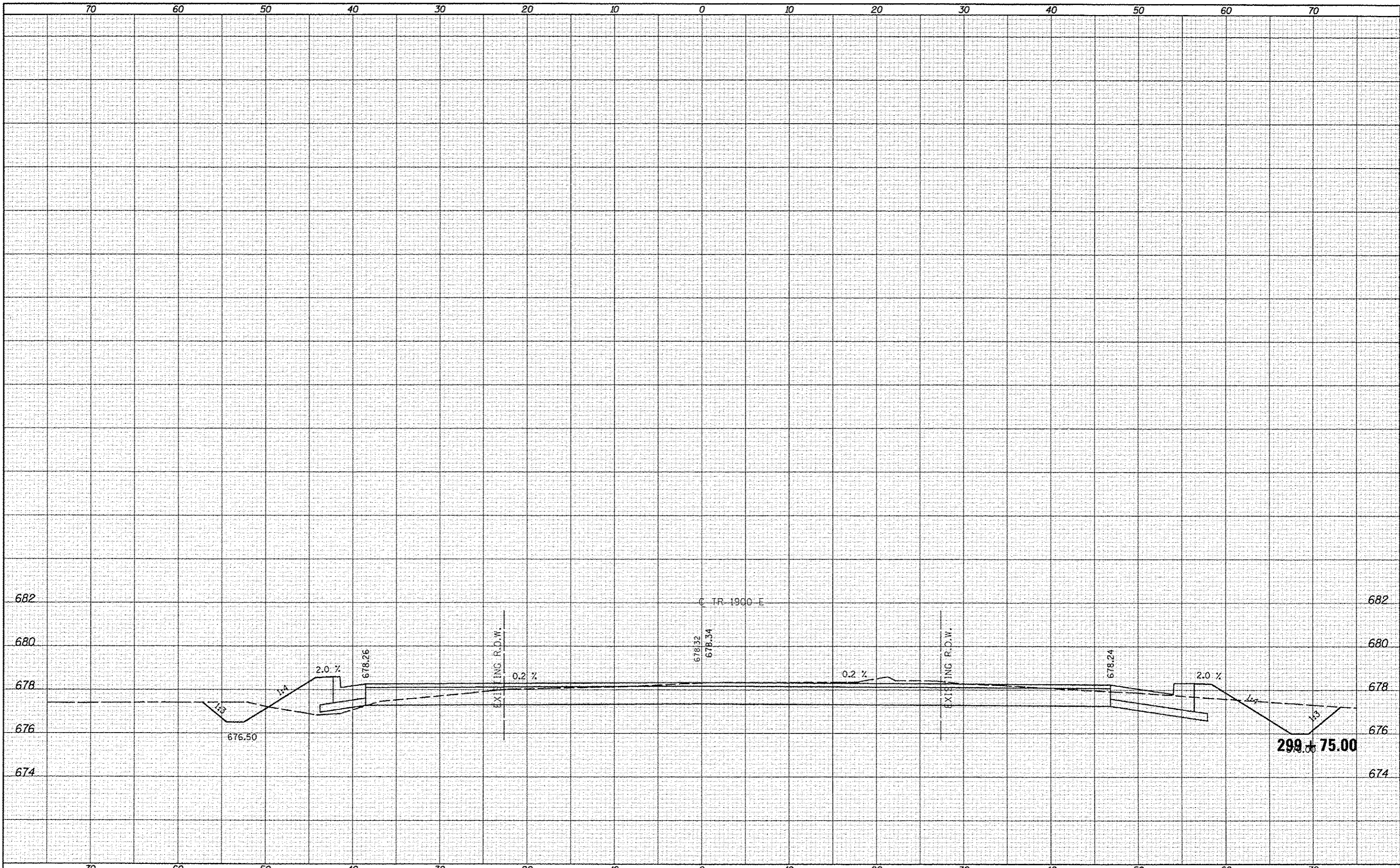
USER NAME : ceer-lock_jd
 hst-1900n_xs.dgn
 PLOT SCALE : 10.0000 / 1" = 10'
 PLOT DATE : 10/18/2013

DESIGNED -	REVISED -
DRAWN -	REVISED -
CHECKED -	REVISED -
DATE -	REVISED -

STATE OF ILLINOIS
 DEPARTMENT OF TRANSPORTATION

1900E (SOUTH) CROSS SECTIONS
 SCALE: SHEET 2 OF 3 SHEETS STA. 299+25.00 TO STA. 299+50.00

F.A.S. RTE.	SECTION	COUNTY	TOTAL SHEETS	SHEET NO.
	(2X,3IRS-3 & 2RS-4	Champaign	551	547
*F.A.U. 7152 & F.A.S. 1512			CONTRACT NO. 70663	
ILLINOIS FED. AID PROJECT				



DATE	
BY	
WORKED	
SURVEY	
PLOTTED	
TEMPLATE	
NOTE BOOK	
AREAS	
CHECKED	

DATE	
BY	
ORIGINAL	
SURVEY	
PLOTTED	
TEMPLATE	
NOTE BOOK	
AREAS	
CHECKED	

FILE NAME :
 c:\pwork\pwork\cearlockj\d253875\0578663\sh-1900e_x.s.dgn
 MODELNAME

USER NAME : cearlockj
 PLOT SCALE : 1/8"=1'-0"
 PLOT DATE : 10/18/2013

DESIGNED -
 DRAWN -
 CHECKED -
 DATE -

REVISED -
 REVISED -
 REVISED -
 REVISED -

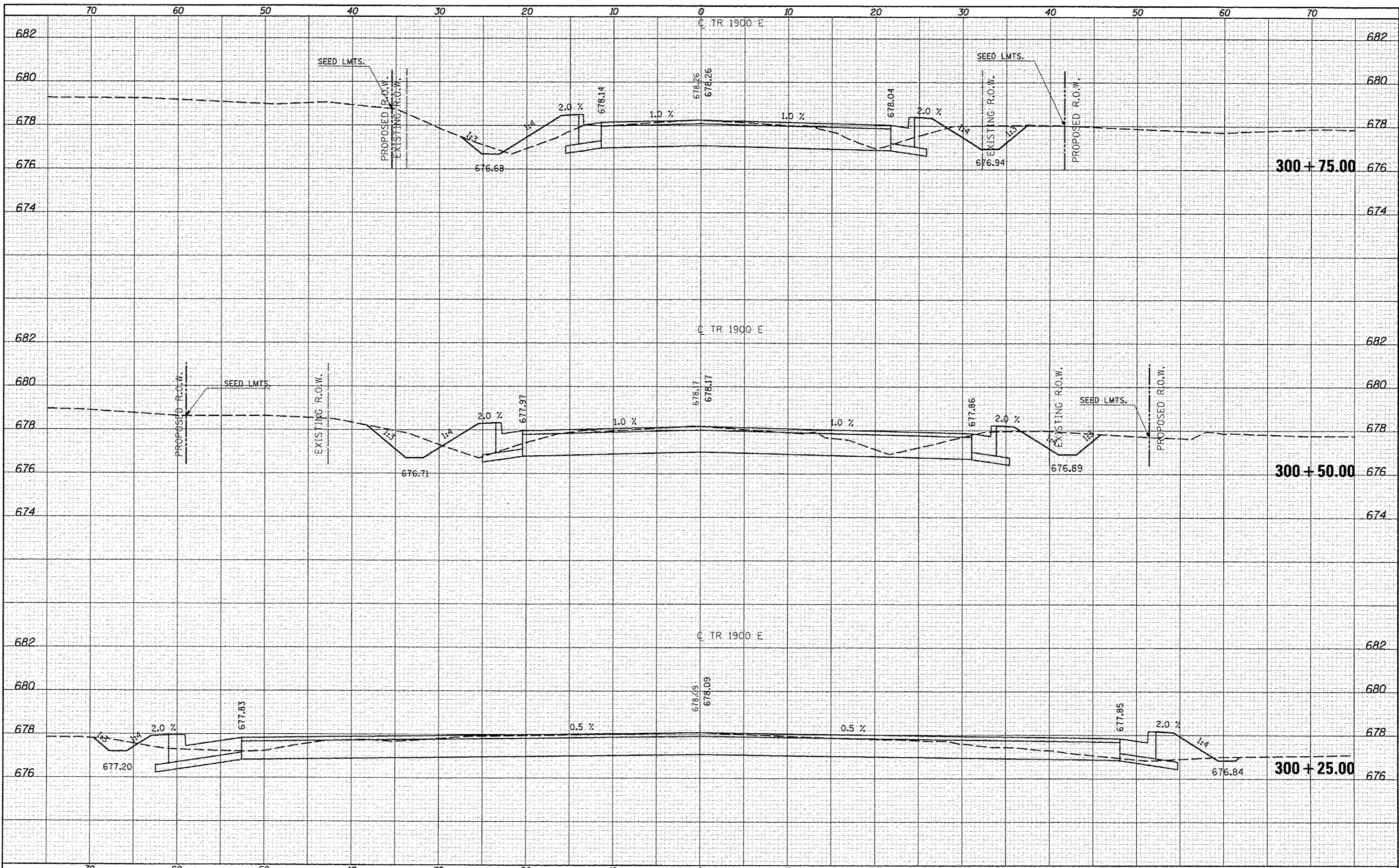
**STATE OF ILLINOIS
 DEPARTMENT OF TRANSPORTATION**

1900E (SOUTH) CROSS SECTIONS
 SCALE: SHEET 3 OF 3 SHEETS STA. 299+75.00 TO STA. 299+75.00

F.A.S. RTE.	SECTION	COUNTY	TOTAL SHEETS	SHEET NO.
*	(2X,3)RS-3 & 2RS-4	Champaign	551	548
*F.A.U. 7152 & F.A.S. 1512			CONTRACT NO. 70663	
ILLINOIS FED. AID PROJECT				

DATE	
BY	
DESIGNED	
DRAWN	
CHECKED	
DATE	
FILE NAME	
PROJECT	
AREA	
NO.	

DATE	
BY	
DESIGNED	
DRAWN	
CHECKED	
DATE	
FILE NAME	
PROJECT	
AREA	
NO.	



FILE NAME: c:\pwork\pwork\carrlock\0253076\0570053\ht-1900e.xsdgn
 USER NAME: ccarlockjd
 PLOT SCALE: 1/8" = 1'-0"
 PLOT DATE: 10/18/2013

DESIGNED	-	REVISED	-
DRAWN	-	REVISED	-
CHECKED	-	REVISED	-
DATE	-	REVISED	-

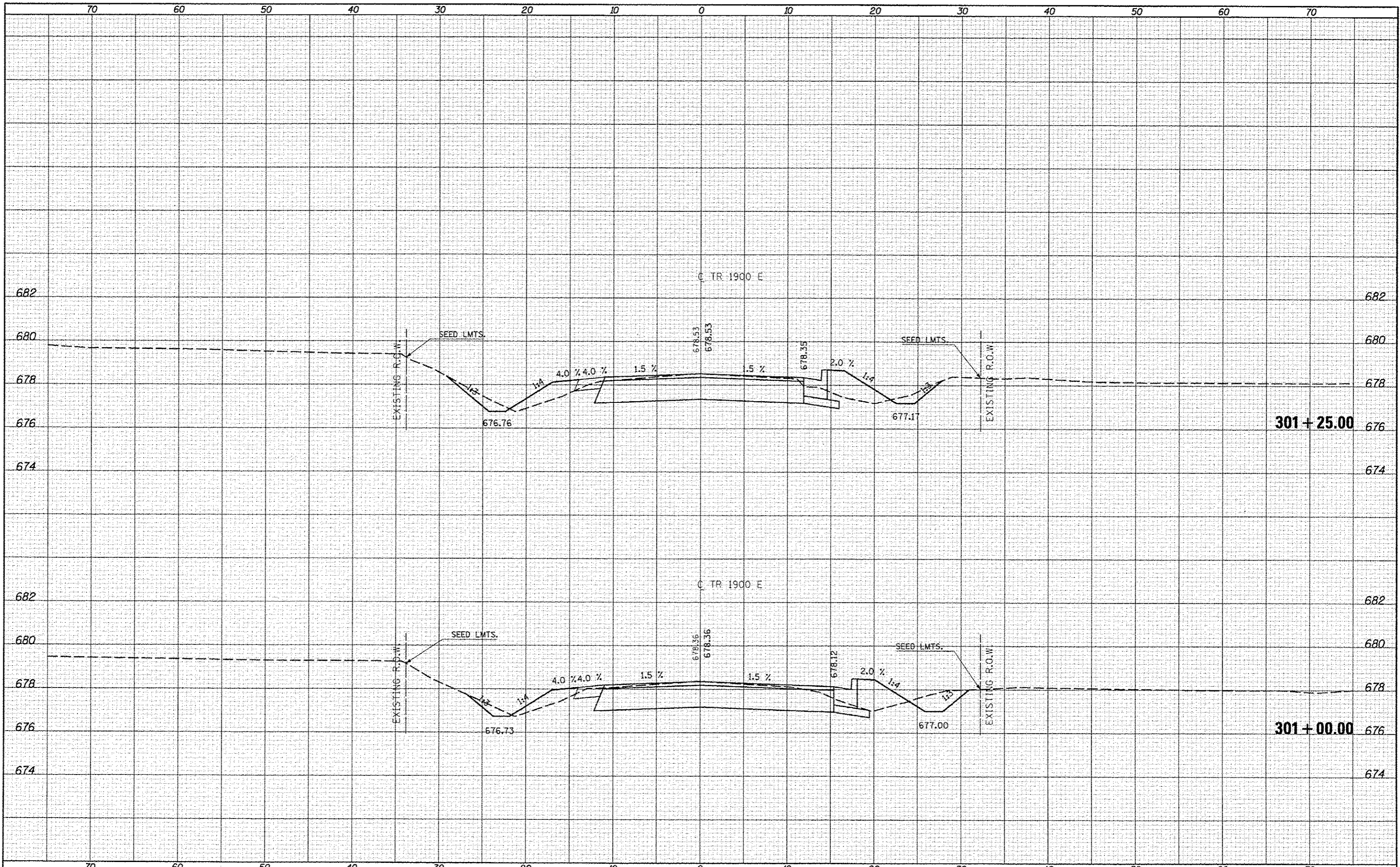
STATE OF ILLINOIS
DEPARTMENT OF TRANSPORTATION

1900E (NORTH) CROSS SECTIONS
 SCALE: SHEET 1 OF 3 SHEETS STA. 300+25.00 TO STA. 300+75.00

F.A.U. RTE.	SECTION	COUNTY	TOTAL SHEETS	SHEET NO.
• F.A.U. 7152 & F.A.S. 1512	(2X,3RS-3 & 2RS-4	Champaign	551	549
			CONTRACT NO. 70663	
ILLINOIS FED. AID PROJECT				

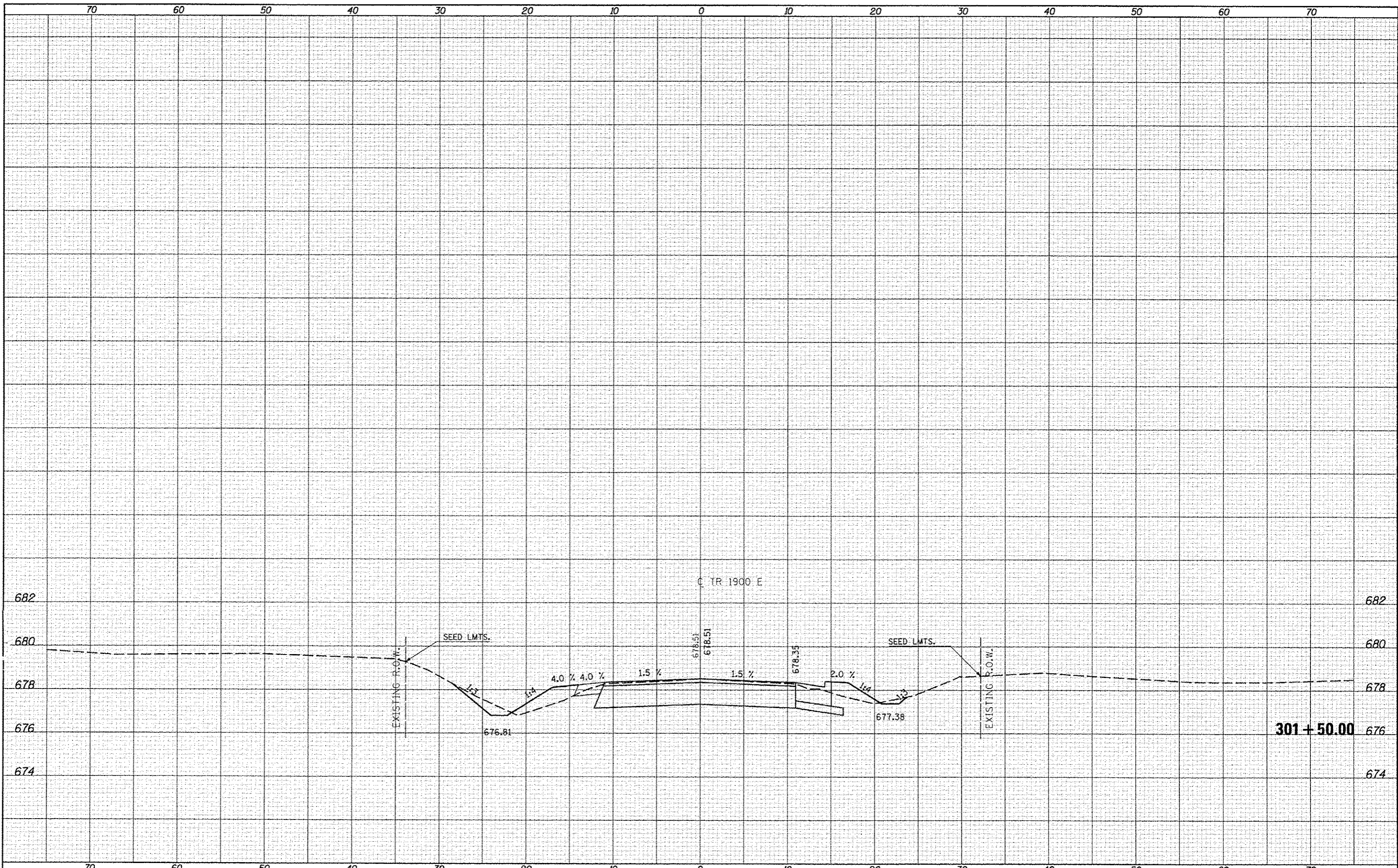
DATE	
BY	
DESIGNED	
DRAWN	
CHECKED	
DATE	
REVISIONS	
NO.	
AREAS CHECKED	
NOTE BOOK	
TEMPLATE	
AREAS	
SURVEYED	
FINAL	

DATE	
BY	
DESIGNED	
DRAWN	
CHECKED	
DATE	
REVISIONS	
NO.	
AREAS CHECKED	
NOTE BOOK	
TEMPLATE	
AREAS	
SURVEYED	
ORIGINAL	



BY	DATE

BY	DATE



FILE NAME: c:\pw_work\pwidat\esor\lock\j\d0253076\D570663
USER NAME: esor\lock\jd
PLOT SCALE: 1/8" = 1'-0"
PLOT DATE: 10/10/2013

DESIGNED -	REVISED -
DRAWN -	REVISED -
CHECKED -	REVISED -
DATE -	REVISED -

STATE OF ILLINOIS
DEPARTMENT OF TRANSPORTATION

1900E (NORTH) CROSS SECTIONS
SCALE: SHEET 3 OF 3 SHEETS STA. 301+50.00 TO STA. 301+50.00

F.A. RTE.	SECTION	COUNTY	TOTAL SHEETS	SHEET NO.
•	(2X,3RS-3 & 2RS-4	Champaign	551	551
•	F.A.U. 7152 & F.A.S. 1512			
CONTRACT NO. 70663		ILLINOIS FED. AID PROJECT		