

STATE OF ILLINOIS  
DEPARTMENT OF TRANSPORTATION  
DIVISION OF HIGHWAYS

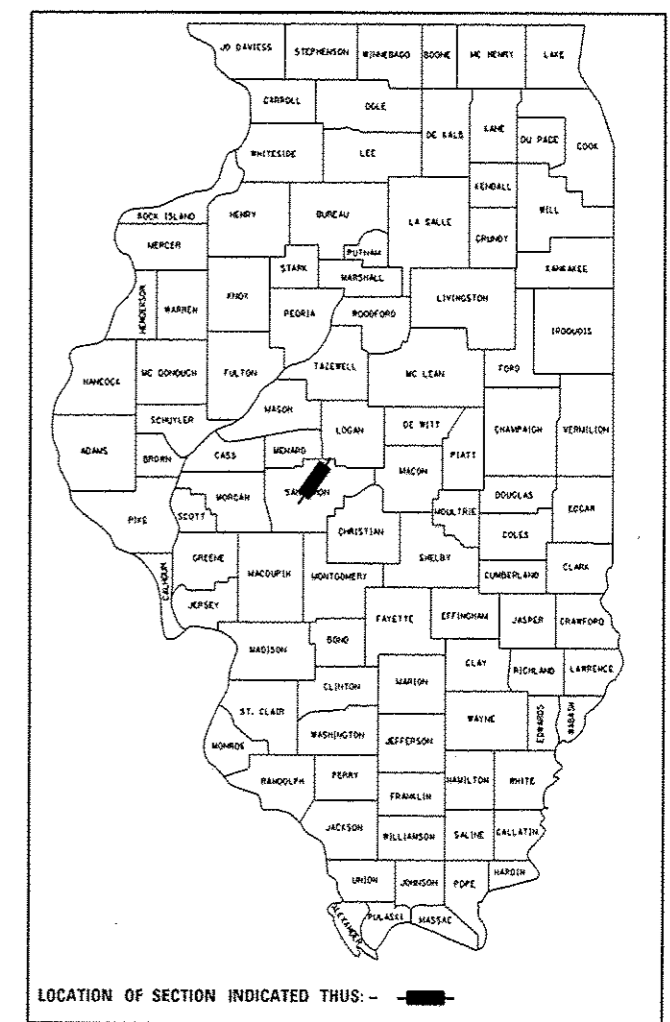
**PROPOSED  
HIGHWAY PLANS**

FAP ROUTE 666 (I-55 BUS / PEORIA RD)  
SECTION (26)RS, I  
PROJECT ACNHPP-ACHSIP-0666(023)  
RESURFACING AND  
INTERSECTION IMPROVEMENT  
SANGAMON COUNTY

C-96-068-12

F.A.P. RTE.	SECTION	COUNTY	TOTAL SHEETS	SHEET NO.
666	(26)RS, I	SANGAMON	116	1
		ILLINOIS	CONTRACT NO. 72F50	

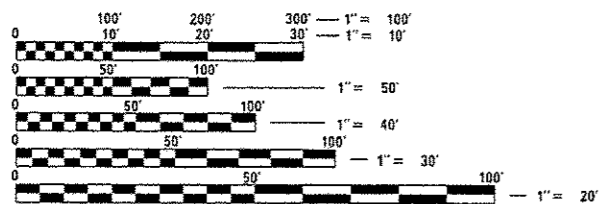
116 - 1 + 1 = 118 TOTAL SHEETS  
D-96-068-12



FOR INDEX OF SHEETS, SEE SHEET NO. 2

HIGHWAY STANDARDS

000001-06	630301-06	701451-02	BLR 21-9
001001-02	631011-09	701456-03	
280001-07	631032-08	701701-09	
353001-04	635006-03	701901-03	
442101-07	635011-02	720001-01	
442201-03	701006-05	720006-04	
542301-03	701101-04	720011-01	
602401-03	701201-04	780001-04	
604001-03	701301-04	781001-03	
606001-05	701306-03	782001	
606301-04	701311-03	825001-01	
630001-10	701326-04	830021-02	
	701427-02	836001-02	
	701106-02	805001-02	
		821101	
		838001	

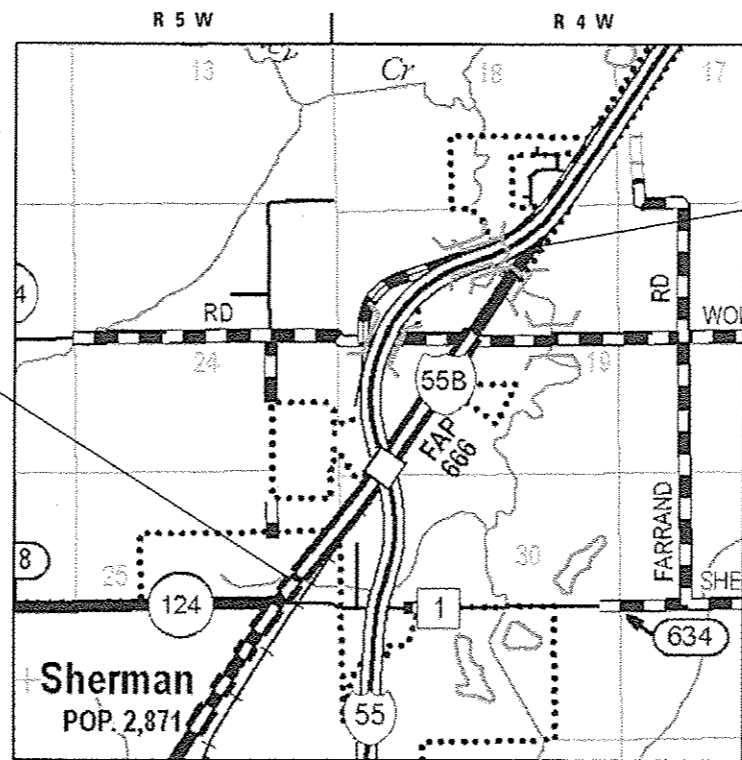


FULL SIZE PLANS HAVE BEEN PREPARED USING STANDARD ENGINEERING SCALES. REDUCED SIZED PLANS WILL NOT CONFORM TO STANDARD SCALES. IN MAKING MEASUREMENTS ON REDUCED PLANS, THE ABOVE SCALES MAY BE USED.

J.U.L.I.E.  
JOINT UTILITY LOCATION INFORMATION FOR EXCAVATION  
1-800-892-0123  
OR 811

PROJECT ENGINEER: JEFF MYERS 217-782-4761  
SQUAD LEADER: ED KERN 217-524-7547

CONTRACT NO. 72F50



END PROJECT  
STA 367+75.72

BEGIN PROJECT  
STA 286+05.00



GROSS LENGTH = 8,170.7 FT. = 1.56 MILE  
NET LENGTH = 8,170.7 FT. = 1.56 MILE

ADT'S  
BL-55: 8700 (2013)  
SU% = 5.81%, 506  
MU% = 3.16%, 275  
PV = 7919 TF = 2.0

STATE OF ILLINOIS  
DEPARTMENT OF TRANSPORTATION  
DIVISION OF HIGHWAYS

SUBMITTED *December 5 20 13*  
*Roger L. Mickell*  
DEPUTY DIRECTOR OF HIGHWAYS, REGION ENGINEER

*Jan 24 20 14*  
*John D. Boranzello PE, EIT*  
ENGINEER OF DESIGN AND ENVIRONMENT

*Jan 24 20 14*  
*Omer Osman, PE, EIT*  
DIRECTOR OF HIGHWAYS, CHIEF ENGINEER

PRINTED BY THE AUTHORITY  
OF THE STATE OF ILLINOIS