

F.A.S. RTE.	SECTION	COUNTY	TOTAL SHEETS	SHEET NO.
743	(53,54,55)RS-3	GREENE	19	1
ILLINOIS			CONTRACT NO. 76G17	

**STATE OF ILLINOIS
DEPARTMENT OF TRANSPORTATION
DIVISION OF HIGHWAYS**

**PROPOSED
HIGHWAY PLANS**

**FAS 743 (US 67)
SECTION (53,54,55)RS-3
PROJECT ACNHPP-0743 (104)
RESURFACING - 3P
GREENE COUNTY**

C-98-018-13

FOR INDEX OF SHEETS, SEE SHEET NO. 2

FROM WOODY RD. TO W. CEMETERY RD.

2011 ADT = 6650 (ACTUAL)
2015 ADT = 6900 (ESTIMATED)
2035 ADT = 8400 (ESTIMATED)
SU = 2.7% MU = 3.4%

FROM W. CEMETERY RD. TO S. MAIN ST.

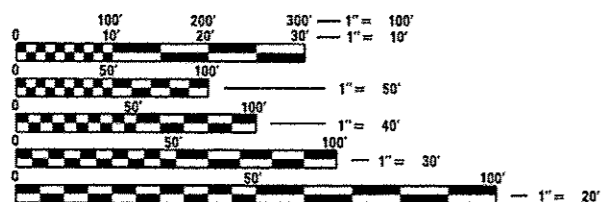
2011 ADT = 7550 (ACTUAL)
2015 ADT = 7800 (ESTIMATED)
2035 ADT = 9500 (ESTIMATED)
SU = 3.6% MU = 2.0%

FROM S. MAIN ST. TO N. MAIN ST.

2011 ADT = 6900 (ACTUAL)
2015 ADT = 7100 (ESTIMATED)
2035 ADT = 8700 (ESTIMATED)
SU = 3.6% MU = 2.0%

FROM N. MAIN ST. TO CEMETARY RD.

2011 ADT = 4300 (ACTUAL)
2015 ADT = 4500 (ESTIMATED)
2035 ADT = 5500 (ESTIMATED)
SU = 3.0% MU = 5.8%

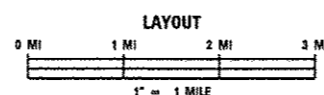
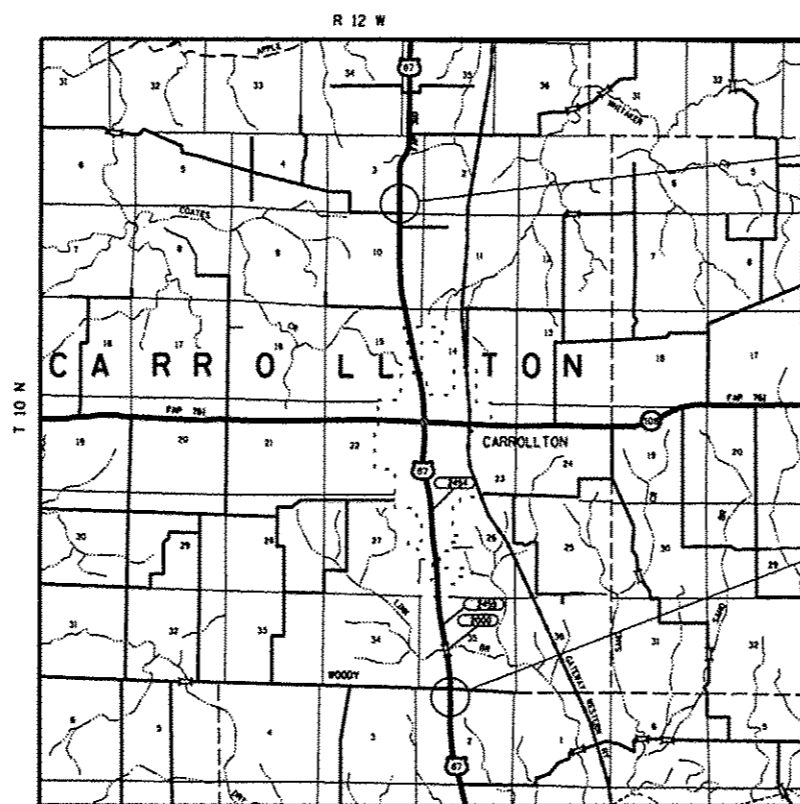


FULL SIZE PLANS HAVE BEEN PREPARED USING STANDARD ENGINEERING SCALES. REDUCED SIZED PLANS WILL NOT CONFORM TO STANDARD SCALES. IN MAKING MEASUREMENTS ON REDUCED PLANS, THE ABOVE SCALES MAY BE USED.

J.U.L.I.E.
JOINT UTILITY LOCATION INFORMATION FOR EXCAVATION
1-800-892-0123
OR 811

PROJECT ENGINEER: PATTI LeBEAU (618) 346-3179
PROJECT MANAGER: REBECCA THARP (618) 346-3323

CONTRACT NO. 76G17

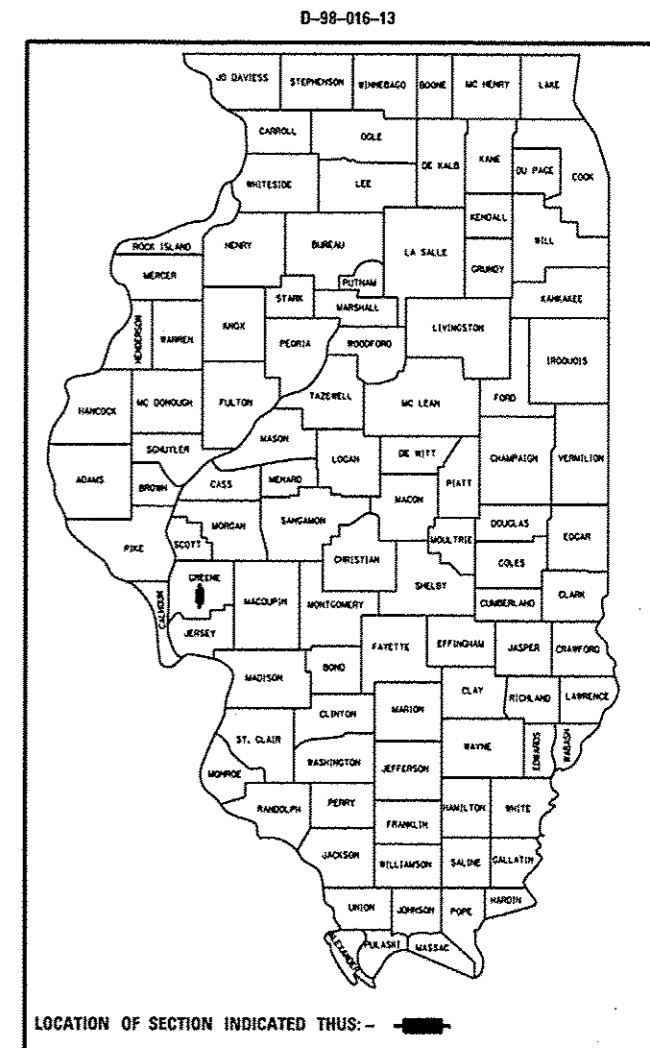


GROSS & NET LENGTH = 5.184 MILE

END PROJECT AT 0.100 MILES NORTH OF CEMETARY RD
STA. 831+60.00
LATITUDE: 39.33607°
LONGITUDE: 90.41293°

BEGIN PROJECT AT 0.057 MILES SOUTH OF WOODY ROAD
STA. 555+55.00
LATITUDE: 39.26113°
LONGITUDE: 90.40169°

DESIGN DESIGNATION
N/A



STATE OF ILLINOIS
DEPARTMENT OF TRANSPORTATION
DIVISION OF HIGHWAYS

SUBMITTED December 5 20 13

Jeffrey J. Fenn
DEPUTY DIRECTOR OF HIGHWAYS, REGION 5 ENGINEER

John D. Baranelli PE
ENGINEER OF DESIGN AND ENVIRONMENT

Jan 24 20 14

Cher Osman PE
DIRECTOR OF HIGHWAYS, CHIEF ENGINEER

**PRINTED BY THE AUTHORITY
OF THE STATE OF ILLINOIS**