

F.A.P. RTE.	SECTION	COUNTY	TOTAL SHEETS	SHEET NO.
604	(103,125)RS-2, 125-BR-2	MADISON	46	1
		ILLINOIS	CONTRACT NO. 76G25	

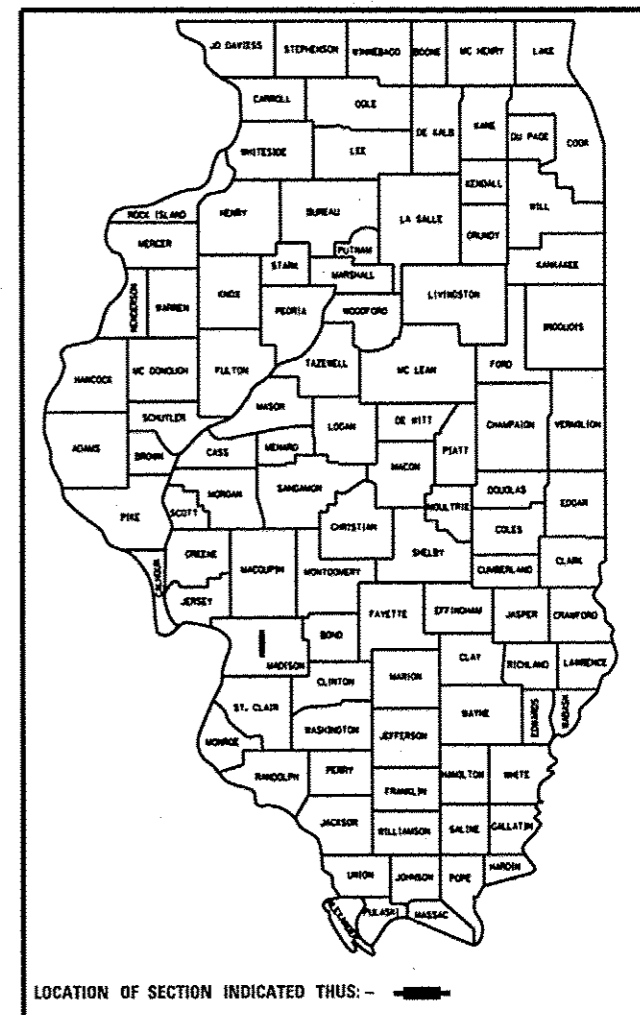
STATE OF ILLINOIS
DEPARTMENT OF TRANSPORTATION
DIVISION OF HIGHWAYS

**PROPOSED
HIGHWAY PLANS**

FAP ROUTE 604 (IL 159)
SECTION (103, 125)RS-2, 125-BR-2
PROJECT ACF-0604 (025)
RESURFACING & BRIDGE REPAIRS
MADISON COUNTY

INDEX OF SHEETS, SEE SHEET 2

D-98-024-13

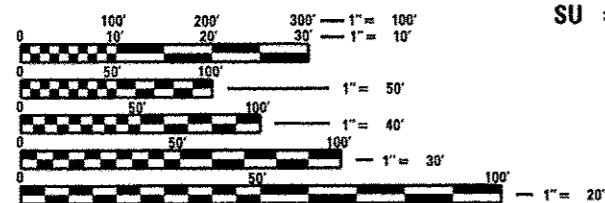


2011 ADT = 3900
2014 ADT = 4000
2034 ADT = 4900
SU = 6.0% MU = 3.6%

2011 ADT = 5850
2014 ADT = 6000
2034 ADT = 7300
SU = 1.9% MU = 0.9%

2011 ADT = 7500
2014 ADT = 7700
2034 ADT = 9400
SU = 2.7% MU = 1.6%

2011 ADT = 7250
2014 ADT = 7500
2034 ADT = 9200
SU = 3.1% MU = 1.0%



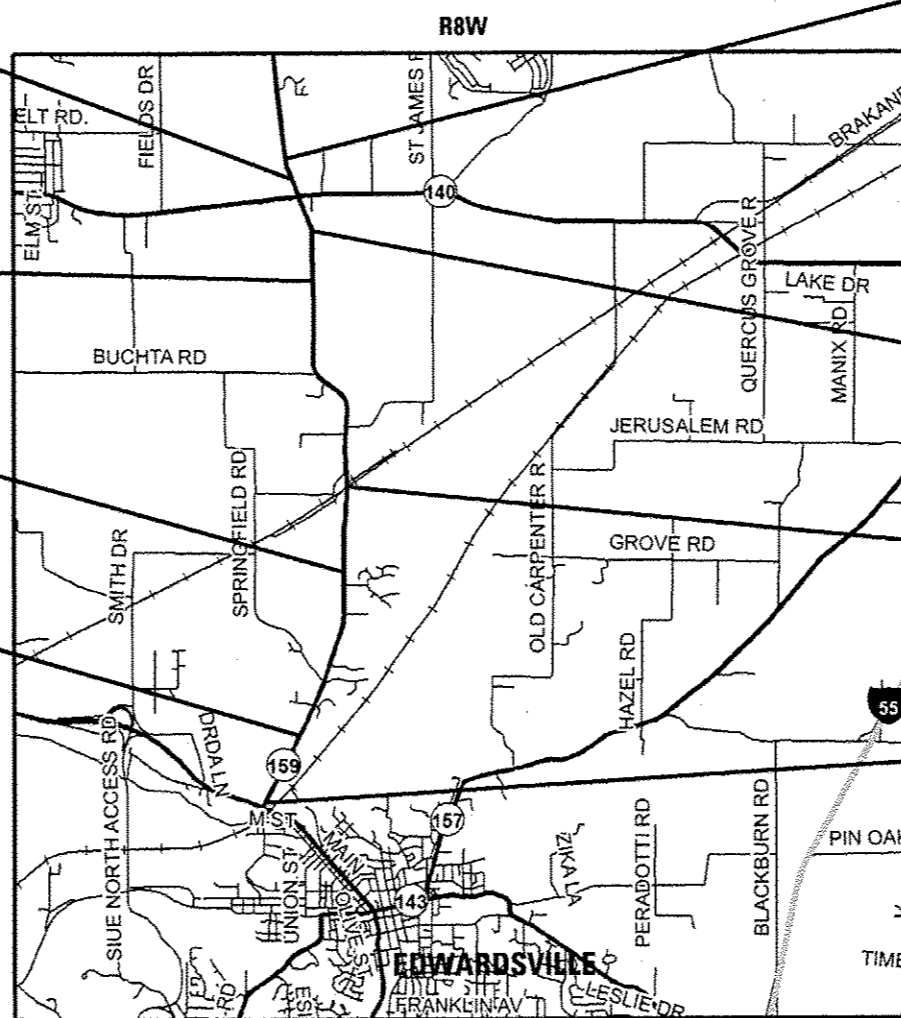
FULL SIZE PLANS HAVE BEEN PREPARED USING STANDARD ENGINEERING SCALES. REDUCED SIZED PLANS WILL NOT CONFORM TO STANDARD SCALES. IN MAKING MEASUREMENTS ON REDUCED PLANS, THE ABOVE SCALES MAY BE USED.

J.U.L.I.E.
JOINT UTILITY LOCATION INFORMATION FOR EXCAVATION
1-800-892-0123
OR 811

PROJECT ENGINEER: PATTI LeBEAU (618) 346-3179
PROJECT MANAGER: BILLIE OWEN (618) 346-3209

CONTRACT NO. 76G25

C-98-026-13



BEGIN PROJECT
STA. 532+39
LAT.: 38.90238
LONG.: -89.96889

STATION EQUATION
BK 568+40.37
AH 576+67.31

STRUCTURE OMISSION
STA. 687+94.52 TO
STA. 690+37.27

END PROJECT
STA. 837+11
LAT.: 38.82400
LONG.: -89.97290

MAP NOT TO SCALE

DESIGN DESIGNATION
N/A

GROSS LENGTH = 29,645 FT. = 5.61 MILE
NET LENGTH = 29,402 FT. = 5.57 MILE

STATE OF ILLINOIS
DEPARTMENT OF TRANSPORTATION
DIVISION OF HIGHWAYS

SUBMITTED *December 5* 20 *13*

Jeffrey J. [Signature]
DEPUTY DIRECTOR OF HIGHWAYS, REGION FIVE ENGINEER

Jan 24 20 *14*
John D. Baranzelli, P.E.
ENGINEER OF DESIGN AND ENVIRONMENT

Jan 24 20 *14*
Omer Osman, P.E.
DIRECTOR OF HIGHWAYS, CHIEF ENGINEER

PRINTED BY THE AUTHORITY
OF THE STATE OF ILLINOIS