

STATE OF ILLINOIS
DEPARTMENT OF TRANSPORTATION
DIVISION OF HIGHWAYS

PROPOSED
HIGHWAY PLANS

FAP ROUTE 327 (US 50)
SECTION 3BR-1-1-1
BRIDGE REPAIR
ST. CLAIR COUNTY

C-98-043-13

FOR INDEX OF SHEETS, SEE SHEET NO. 2

F.A.P. RTE.	SECTION	COUNTY	TOTAL SHEETS	SHEET NO.
327	3BR-1-1-1	ST. CLAIR	20	1
ILLINOIS			CONTRACT NO. 76G41	

D-98-040-13

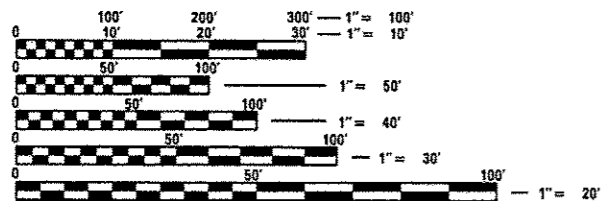


LOCATION OF SECTION INDICATED THIS: - [black rectangle] -

TRAFFIC DATA

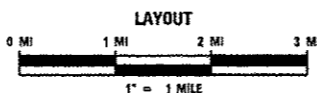
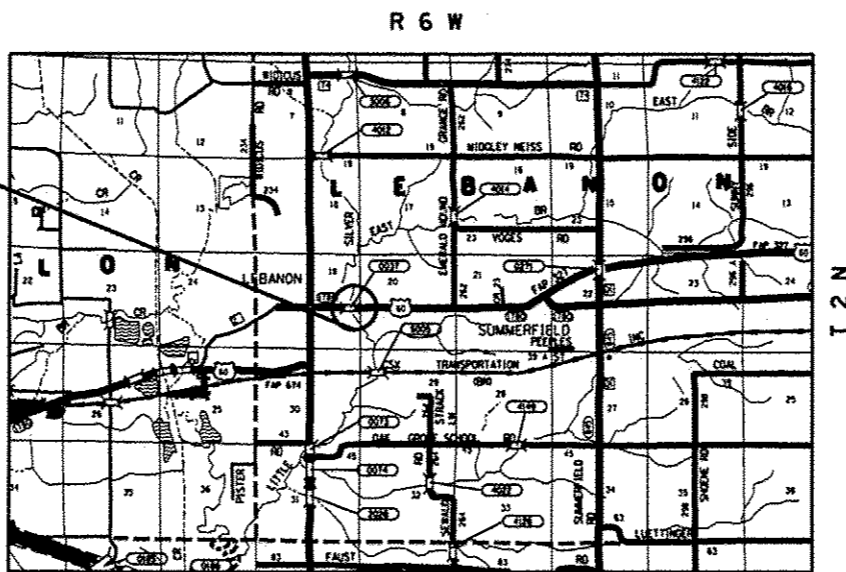
2013 ADT = 8850 (ACTUAL)
2014 ADT = 8950 (ESTIMATED)
2024 ADT = 10000 (ESTIMATED)
2034 ADT = 10900 (ESTIMATED)
SU = 4.5% MU = 7.1%

BRIDGE REPAIR
OVER LITTLE SILVER CREEK
STA 20+51.28
SN 082-0037
BEGIN STA 19+17.11
END STA 21+25.39



FULL SIZE PLANS HAVE BEEN PREPARED USING STANDARD ENGINEERING SCALES. REDUCED SIZED PLANS WILL NOT CONFORM TO STANDARD SCALES. IN MAKING MEASUREMENTS ON REDUCED PLANS, THE ABOVE SCALES MAY BE USED.

J.U.L.I.E.
JOINT UTILITY LOCATION INFORMATION FOR EXCAVATION
1-800-892-0123
OR 811



PROJECT ENGINEER PATTI LEBEAU (618-346-3179)
PROJECT MANAGER REBECCA THARP (618-346-3323)

DESIGN DESIGNATION
N/A

GROSS LENGTH = 148.27 FT. = 0.028 MILE
NET LENGTH = 148.27 FT. = 0.028 MILE

CONTRACT NO. 76G41

LATITUDE 38.60380 LONGITUDE 89.80081

STATE OF ILLINOIS
DEPARTMENT OF TRANSPORTATION
DIVISION OF HIGHWAYS

SUBMITTED Dec 17 20 13
Jeffrey T. Kane
DEPUTY DIRECTOR OF HIGHWAYS, REGION 5 ENGINEER

Jan 24 20 14
John D. Baranzelli P.E.
ENGINEER OF DESIGN AND ENVIRONMENT

Jan 24 20 14
Omer OSMAN P.E.
DIRECTOR OF HIGHWAYS, CHIEF ENGINEER

PRINTED BY THE AUTHORITY
OF THE STATE OF ILLINOIS