










LEGEND

-  WORK AREA
-  IMPACT ATTENUATOR
-  TEMPORARY CONCRETE BARRIER
-  BARRELS WITH STEADY BURNING BI-DIRECTIONAL LIGHT
-  TEMPORARY BRIDGE TRAFFIC SIGNALS
-  TYPE III BARRICADE
-  SIGN
-  TEMPORARY RUMBLE STRIP
-  DETECTOR LOOPS

NOTE: PLAN NOT TO SCALE.

FILE NAME =	USER NAME = milecmr	DESIGNED -	REVISED -
et:\pw\work\p\dot\m\l\cmr\d0341831\d87649-sht-staging.dgn		DRAWN -	REVISED -
	PLOT SCALE = 40.0000' / in.	CHECKED -	REVISED -
#MODELNAME#	PLOT DATE = 12/19/2013	DATE -	REVISED -

STATE OF ILLINOIS
DEPARTMENT OF TRANSPORTATION

STAGE II CONSTRUCTION

SCALE: N/A SHEET 1 OF 2 SHEETS STA. 616+00 TO STA. 622+00

F.A.P. RTE.	SECTION	COUNTY	TOTAL SHEETS	SHEET NO.
304	4-BY, 4B-1	JERSEY	26	12
CONTRACT NO. 76G49				
ILLINOIS FED. AID PROJECT				

MATCH LINE STA. 616+00