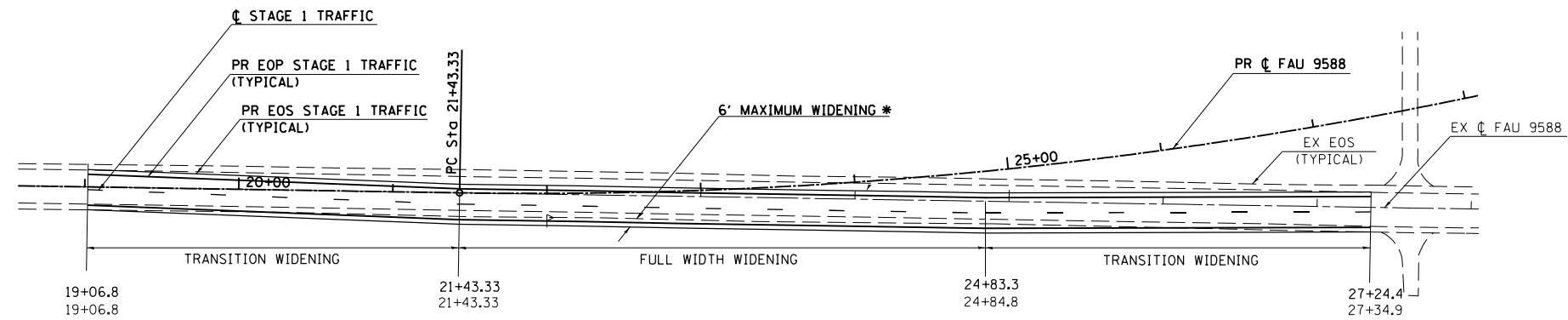


F.A.U. RTE.	SECTION	COUNTY	TOTAL SHEETS	SHEET NO
9588*	39R-LB-1B-2I	WILLIAMSON	224	50
STA.		TO STA.		
FED. ROAD DIST. NO.		ILLINOIS	FED. AID PROJECT	
*FAS 903		CN 78277		

STAGE 1 PLAN VIEW DETAIL (SECTION 1)



SECTION 1:
BEGINING STATION 19+07 (19+07 EX)
ENDING STATION 27+24 (27+35 EX)

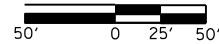
* PAID FOR AS BITUMINOUS BASE COURSE WIDENING 8"
MEASURED FROM EX EOP TO PR EDGE OF SHOULDER.

NOTES:

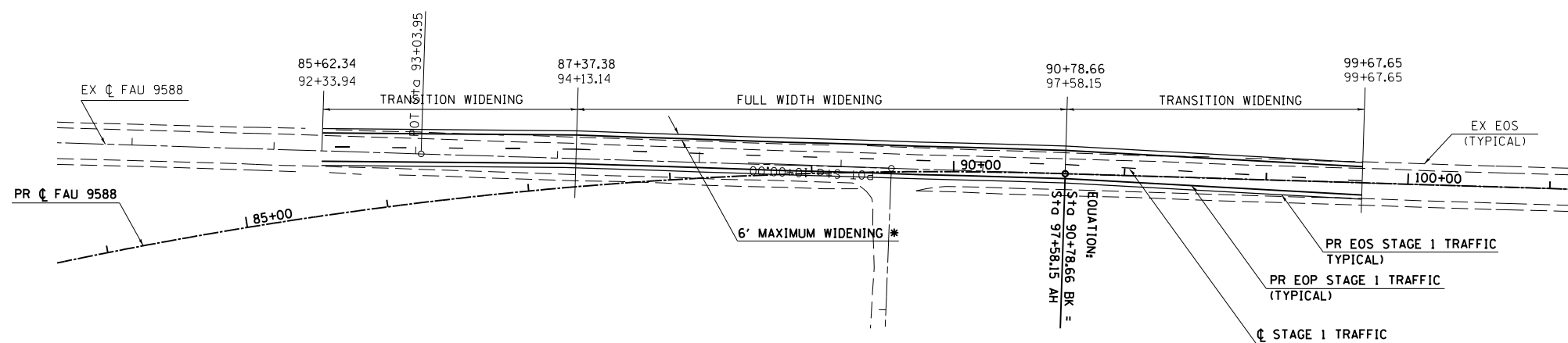
1. STAGE 1 WIDENING WILL BE CONSTRUCTED IN ORDER TO SHIFT TRAFFIC OVER TO FACILITATE CONSTRUCTION OF THE REALIGNMENT TO THE NORTH OF THE EXISTING C.
2. THIS STAGE PLAN SHOWS TEMPORARY WIDENING ON THE SOUTH SIDE OF EXISTING HERRIN ROAD.
3. SEE STAGE 1 CROSS SECTIONS FOR FURTHER INFORMATION.
4. THE PR LINES SHOWN REPRESENT THE PR EDGES OF PAVEMENT AND SHOULDER FOR THE TEMPORARY LANES.



SCALE



STAGE 1 PLAN VIEW DETAIL (SECTION 2)



SECTION 2:
BEGINING STATION 85+62 (92+34 EX)
ENDING STATION 99+68 (99+68 EX)

* PAID FOR AS BITUMINOUS BASE COURSE WIDENING 8"
MEASURED FROM EX EOP TO PR EDGE OF SHOULDER.

NOTES:

1. STAGE 1 WIDENING WILL BE CONSTRUCTED IN ORDER TO SHIFT TRAFFIC OVER TO FACILITATE CONSTRUCTION OF THE REALIGNMENT TO THE SOUTH OF THE EXISTING C.
2. THIS STAGE PLAN SHOWS TEMPORARY WIDENING ON THE NORTH SIDE OF EXISTING HERRIN ROAD.
3. SEE STAGE 1 CROSS SECTIONS FOR FURTHER INFORMATION.
4. THE PR LINES SHOWN REPRESENT THE PR EDGES OF PAVEMENT AND SHOULDER FOR THE TEMPORARY LANES.